



Maryland
Department of
the Environment

Wes Moore, Governor
Aruna Miller, Lt. Governor

Serena McIlwain, Secretary
Suzanne E. Dorsey, Deputy Secretary

December 19, 2023

Hollywood Shores Civic Association
C/o Doldon Moore
PO Box 1
Owings, MD 20736

Via email: dwmoorej@verizon.net

Re: Agency Interest Number: 22398
Tracking Number: 202360961
Tidal Authorization Number: 23-WQC-0031

Dear Hollywood Shores Civic Association:

Your project did not qualify for approval under the Maryland State Programmatic General Permit (MDSPGP); therefore a separate review and issuance of the federal permit will be required by the U.S. Army Corps of Engineers. The federal permit is not attached.

Additionally, your project required a Wetlands License to be approved and issued by the Maryland Board of Public Works (BPW). The Wetlands License will be sent to you by BPW's Wetlands Administrator.

A project that does not qualify for approval under the MDSPGP requires an individual Water Quality Certification (WQC) to be issued by the Maryland Department of the Environment, which is attached. Please take a moment to read and review your WQC to ensure that you understand the limits of the authorized work and all of the general and special conditions.

You should not begin any work until you have obtained all necessary State, local, and federal authorizations. Please contact Justin Berezna at justin.berezna@maryland.gov or 410-537-3782 with any questions.

Sincerely,

Tammy Roberson

Tammy Roberson, Chief
Tidal Wetlands Division



STATE OF MARYLAND
DEPARTMENT OF THE ENVIRONMENT
WATER AND SCIENCE ADMINISTRATION
WATER QUALITY CERTIFICATION



23-WQC-0031

EFFECTIVE DATE: **December 19, 2023**
CERTIFICATION HOLDER: **Hollywood Shores Civic Association**
ADDRESS: **PO Box 397**
Hollywood, MD 20636
PROJECT LOCATION: **43141 Riverside Dr**
Hollywood, MD 20636

UNDER AUTHORITY OF SECTION 401 OF THE FEDERAL WATER POLLUTION CONTROL ACT AND ITS AMENDMENTS AND IN ACCORDANCE WITH § 9-313 THROUGH § 9-323, INCLUSIVE, OF THE ENVIRONMENT ARTICLE, ANNOTATED CODE OF MARYLAND, THE MARYLAND DEPARTMENT OF THE ENVIRONMENT, WATER AND SCIENCE ADMINISTRATION HAS DETERMINED THAT THE REGULATED ACTIVITIES DESCRIBED IN THE REQUEST FOR CERTIFICATION FOR THE PROPOSED Hollywood Shores Civic Association AND AS DESCRIBED IN THE ATTACHED PLAN SHEETS DATED October 21, 2023 AND ANY SUBSEQUENT MODIFICATIONS APPROVED BY THE DEPARTMENT WILL NOT VIOLATE MARYLAND'S WATER QUALITY STANDARDS, IF CONDUCTED IN ACCORDANCE WITH THE CONDITIONS OF THIS CERTIFICATION.

THIS CERTIFICATION DOES NOT RELIEVE THE APPLICANT OF RESPONSIBILITY FOR OBTAINING ANY OTHER APPROVALS, LICENSES, OR PERMITS IN ACCORDANCE WITH FEDERAL, STATE, OR LOCAL REQUIREMENTS AND DOES NOT AUTHORIZE COMMENCEMENT OF THE PROPOSED PROJECT. A COPY OF THIS REQUIRED CERTIFICATION HAS BEEN SENT TO THE CORPS OF ENGINEERS. THE CERTIFICATION HOLDER SHALL COMPLY WITH THE CONDITIONS LISTED BELOW.

The Maryland Department of Environment satisfied the statutory and regulatory public notice requirements by placing the WQC on Public Notice from August 1, 2023 to August 31, 2023 on Maryland Department of the Environment's Public Notice webpage and advertising in the Enterprise on August 11, 2023.

PROJECT DESCRIPTION

To mechanically dredge an approximate 1,173-foot long by 25-foot wide channel to the maximum depth of -3.0 feet mean low water (MLW). The total area to be dredged is approximately 29,325 square feet which will result in approximately 1,180 cubic yards of material to be deposited at an approved dredged material placement site located at Herrington Harbor North, LLC, 370 Deale Rd., Deale, MD, 20751; and to provide for periodic maintenance dredging for six years.

GENERAL CONDITIONS

1. All water quality-related performance standards and conditions required by the Department in any state issued authorization for activities in tidal wetlands, nontidal wetlands, their 100-year floodplains, nontidal wetlands buffers, or nontidal wetland expanded buffers to ensure that any discharges will not result in a failure to comply with water quality standards in COMAR 26.08.02 or any other water quality requirements of state law or regulation shall be met.
2. This Certification does not obviate the need to obtain required authorizations or approvals from other State, federal or local agencies as required by law.
3. All additional authorizations or approvals, including self-certifying General Permits issued by the Department, shall be obtained and all conditions shall be completed in compliance with such authorizations.
4. The proposed project shall be constructed in accordance with the approved final plan by the Department, or, if Department approval is not required, the plan approved by the U.S. Army Corps of Engineers, and its approved revisions.
5. All fill and construction materials not used in the project shall be removed and disposed of in a manner which will prevent their entry into waters of this State.
6. This Certification does not authorize any injury to private property, any invasion of rights, or any infringement of federal, state, or local laws or regulations.
7. Authorized representatives of the Department shall be provided access to the site of authorized activities during normal business hours to conduct inspections and evaluations of the operations and records necessary to assure compliance with this Certification.
8. No stockpiles of any material shall be placed in Waters of the U.S. or state or private tidal wetlands.
9. Temporary construction trailers or structures, staging areas and stockpiles shall not be located within tidal wetlands, nontidal wetlands, nontidal wetlands buffers, or the 100-year floodplain unless specifically included on the Approved Plan.
10. This Certification is valid for the project identified herein and the associated U.S. Army Corps of Engineers NAB-2023-60961, until such time as that federal approval expires or is not administratively extended.

SPECIAL CONDITIONS

1. All Critical Area requirements shall be followed and all necessary authorizations from the Critical Area Commission ("Commission") shall be obtained. This Certificate does not constitute authorization for disturbance in the 100-foot Critical Area Buffer. "Disturbance" in the Buffer means clearing, grading, construction activities, or removal of any size of tree or vegetation. Any anticipated Buffer disturbance requires prior written approval, before commencement of land disturbing activity, from local jurisdiction in the form of a Buffer Management Plan.

2. All work performed under this Water Quality Certificate shall be conducted by a marine contractor licensed by the Marine Contractors Licensing Board (MCLB) in accordance with Title 17 of the Environment Article of Annotated Code of Maryland. Licensing by MCLB shall occur prior to the beginning of construction activities. A list of licensed marine contractors may be obtained by contacting the MCLB at 410-537- 3249, by e-mail at MDE.MCLB@maryland.gov or by accessing the Maryland Department of the Environment, Environmental Boards webpage.
3. The issuance of this Certificate is not a validation or authorization by the Department for any of the existing structures depicted on the plan sheets on the subject property that is not part of the authorized work description, nor does it relieve the Certificate Holder of the obligation to resolve any existing noncompliant structures and activities within tidal wetlands.
4. The Certificate Holder shall transport all dredged material in watertight trucks. No dredged material shall be discharged onto the roadways of the State.
5. The Certificate Holder shall dispose of dredged material only at the dredge disposal site approved by this Certificate. The Certificate Holder shall submit an application for modification of the Certificate to MDE for approval of any dredge disposal site not authorized within the Certificate.
6. The Certificate Holder shall conduct maintenance dredging within the scope of this Certification in terms of authorized dredged area, volume of material and authorized depths.
 1. Dredge no more than 500 cubic yards of material at each maintenance dredging.
 2. Comply with all applicable conditions of this Certificate.
 3. Submit a detailed dredged material disposal plan to be approved by the Water and Science Administration, Tidal Wetlands Division prior to the start of dredging.
 4. Notify and receive approval from the Water and Science Administration, Compliance Program a minimum of 10 days prior to the start of each maintenance dredging operation.
7. The Certificate Holder shall stake the dredge area and receive approval from the Water and Science Administration's, Compliance Division prior to the start of dredging.
8. The Certificate Holder shall conduct a post dredge bathymetric survey and forward to the Water and Science Administration, Tidal Wetlands Division within 45 days after the termination of any phase of dredging.
9. The Certificate Holder shall conduct maintenance dredging within the scope of this Certification in terms of authorized dredged area, volume of material and authorized depths

CITATIONS AND STATEMENTS OF NECESSITY

1. Statement of Necessity for General Conditions 1, 2, 3, 4, and Special Conditions 1, 3: These conditions are necessary to ensure that water quality standards are met, and designated uses are maintained.

Citations: Federal and state laws which authorize this condition include but are not limited to: 33 U.S.C. § 1341(a), (b), & (d); 33 U.S.C. § 1251(b); 33 U.S.C. § 1370; Md. Ann. Code, Env. Article, Title 1, Subtitles 3 and 4; Md. Ann. Code, Env. Article, Title 5, Subtitles 5 and 9; Md. Ann. Code, Env. Article, Title 9, Subtitle 3; Md. Ann. Code, Env. Article, Title 16; COMAR 26.08; COMAR 26.08.02.10G(3); COMAR 26.23.02.06; COMAR 26.17.01; COMAR 26.23; COMAR 26.24

2. Statement of Necessity for General Conditions 5, 8, 9: Fill or construction material within or adjacent to regulated resources may cause discharges resulting in turbidity in excess of water quality standards and interfere with designated uses of growth and propagation of fish, other aquatic life, wildlife; and other designated uses; and fail to meet general water quality criteria that waters not be polluted by substances in amounts sufficient to be unsightly or create a nuisance.

Citation: 26.08.02.03B(1)-B(2); COMAR 26.23; COMAR 26.24; COMAR 26.17.04

3. Statement of Necessity for General Condition 5: This condition is necessary to clarify the scope of this certification to ensure compliance with water quality regulations, without limiting restrictions through other requirements.

Citation: Federal and state laws which authorize this condition include but are not limited to: 33 U.S.C. § 1341(a), (b), & (d); 33 U.S.C. § 1251(b); 33 U.S.C. § 1370; Md. Ann. Code, Env. Article, Title 1, Subtitles 3 and 4; Md. Ann. Code, Env. Article, Title 5, Subtitles 5 and 9; Md. Ann. Code, Env. Article, Title 9, Subtitle 3; Md. Ann. Code, Env. Article, Title 16; COMAR 26.08, COMAR 26.08.02.10E; COMAR 26.23.02.06; COMAR 26.17.04; COMAR 26.23; COMAR 26.24

4. Statement of Necessity for General Condition 7: Conditions of certification involve precise actions to comply with water quality standards. Site inspection may be necessary to ensure that limits, methods, and other requirements are met to ensure that water quality standards are met and designated uses are maintained. These conditions are necessary to ensure that the activity was conducted, and project completed according to terms of the authorization/certification, while allowing for review of in-field modifications which may have resulted in discharges to ensure that water quality standards were met. Designated uses include support of estuarine and marine aquatic life and shellfish harvesting and for growth and propagation of fish, other aquatic life, and wildlife

Citation: Federal and state laws that authorize this condition include but are not limited to:
33

U.S.C. § 1341(a), (b), & (d); 33 U.S.C. § 1251(b); 33 U.S.C. § 1370; Md. Ann. Code, Env. Article, Title 1, Subtitles 3 and 4; Md. Ann. Code, Env. Article, Title 5, Subtitles 5 and 9; Md. Ann. Code, Env. Article, Title 9, Subtitle 3; Md. Ann. Code, Env. Article, Title 16; COMAR 26.08; COMAR 26.08.02.03B(1)(b); COMAR 26.08.02.03B(2); COMAR 26.23.02.06; COMAR 26.23; COMAR 26.24; COMAR 26.17.04

5. Statement of Necessity for General Condition 10: This condition is necessary to qualify the period of applicability of the terms and conditions of this Certification to be protective of Maryland water quality standards.

Citations: Federal and state laws which authorize this condition include but are not limited to: 33 U.S.C. § 1341(a), (b), & (d); 33 U.S.C. § 1251(b); 33 U.S.C. § 1370; 40 C.F.R. 121, 15 C.F.R. 930, Md. Ann. Code, Env. Article, Title 1, Subtitles 3 and 4; Md. Ann. Code, Env. Article, Title 5, Subtitles 5 and 9; Md. Ann. Code, Env. Article, Title 9, Subtitle 3; Md. Ann. Code, Env. Article, Title 16; COMAR 26.08; COMAR 26.17.04; COMAR 26.23; COMAR 26.24

6. Statement of Necessity for Special Condition 2: Expertise for conducting certain activities is required to ensure that there is no violation of water quality standards nor interference with designated uses. This condition is necessary to ensure that discharges will be conducted in a manner which does not violate water quality criteria nor interfere with designated uses.

Citation: COMAR 26.08.02.02B(2)- B(4); COMAR 26.08 02.03B(2)(d)-(e); COMAR 26.08.02.03B(1)(b); 26.08.02.03B(2); COMAR 23.02.04.04

7. Statement of Necessity for Special Conditions 4, 5, 6, 7: Unauthorized discharges may enter regulated waters as result of activity or structural failure. A plan to address inadvertent discharges will prevent or address further violations of water quality standards and failure of water to meet designated uses, including uses of growth and propagation of fish, other aquatic life, wildlife; and other designated uses; and fail to meet general water quality criteria that waters not be polluted by substances in amounts sufficient to be unsightly or create a nuisance.

Citation COMAR 26.08.02.02B(1)d; COMAR 26.08.02.02B(3); COMAR 26.08.02.03B(1) and B(2); 26.08.02.01B(2); 26.08.02.02B(1)


8. Statement of Necessity for Special Condition 8: The condition is necessary to ensure that the dredging results in water depths which are appropriate to support designated uses of fishing and water contact recreation and propagation of fish, other aquatic life and wildlife; and ensure that no discharges are unsightly, create a nuisance, change to an objectionable color or interferes with designated uses.

Citations: COMAR 26.08.02.01B(2); COMAR 26.08.02.02B(1); 26.08.02.02B(3); COMAR 26.08.02.03B

9. Statement of Necessity for Special Condition 9: The limits on the scope of maintenance dredging are necessary to ensure that no discharges would violate water quality standards and designated uses for water clarity, turbidity, growth and propagation of fish, other aquatic life, and wildlife; and water contact recreation

Citations: COMAR 26.08.02.02B(1)(d); COMAR 26.08.02.02B(3); COMAR 26.08.02.03B

CERTIFICATION APPROVED



D. Lee Currey, Director
Water and Science Administration

12/26/2023

Date

Tracking Number: 202360961
Agency Interest Number: 22398

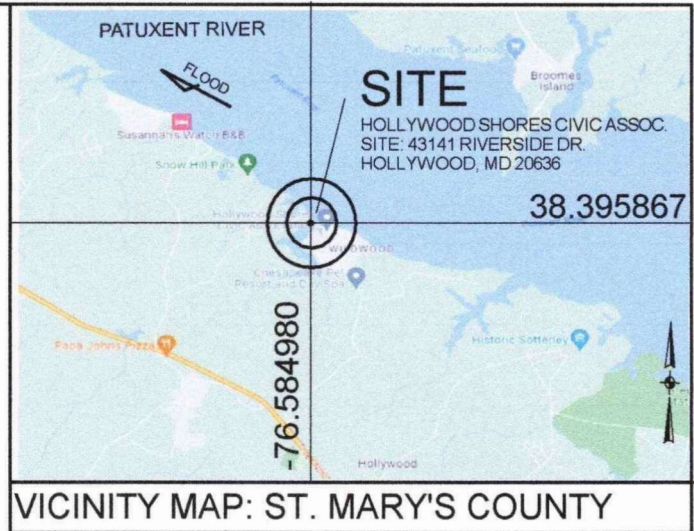
Effective Date: December 19, 2023

Enclosure: Plan Sheets dated October 21, 2023

cc: WSA Inspection & Compliance Program
Army Corps of Engineers

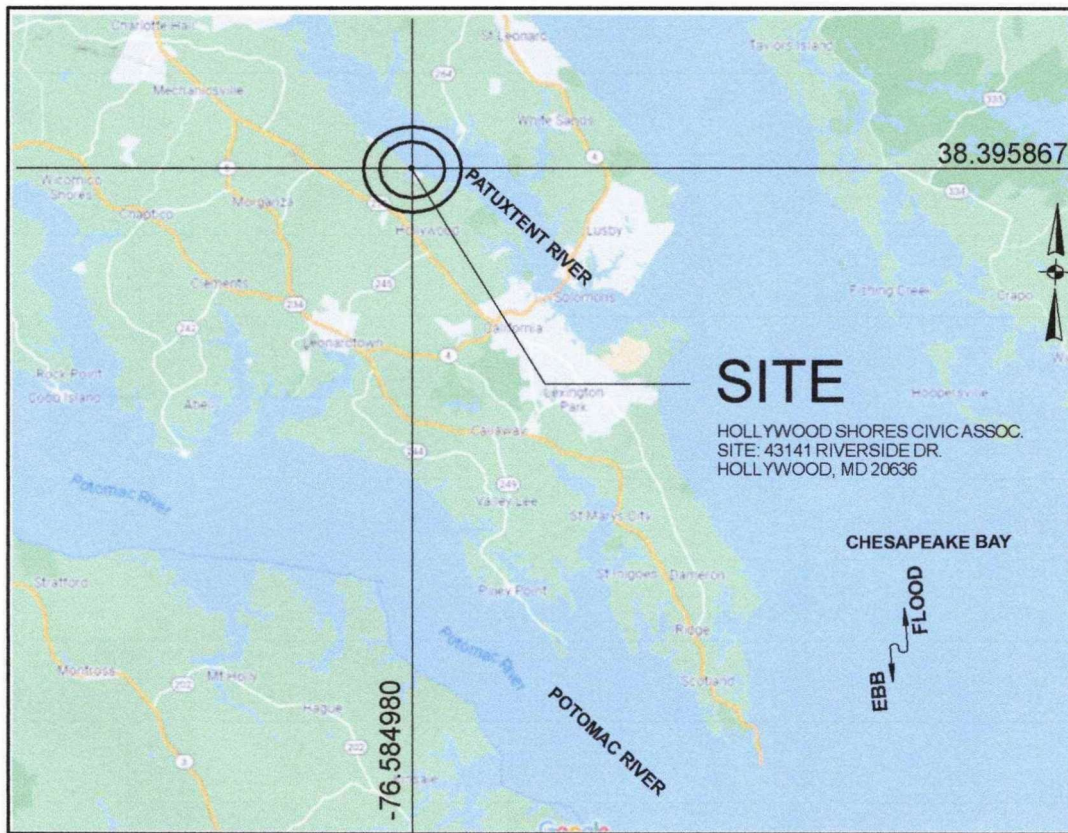
Disclaimer:

The information shown hereon was taken from several sources including Google Earth aerial photos, Maryland Maps, photographs, tax maps and a site sketch. These sources are the best available information for marine permitting purposes. This is not a detailed on-site property survey. The owner is not responsible for any inaccuracies associated with the location of above referenced existing features and related lateral lines, setbacks, etc. this sketch is for permit purposes only and is not to be used as an accurate construction document.



Hollywood Shores Civic Association
P.O. Box 397, Hollywood, Maryland 20636

Together Our Community Can Do Anything!



PROPOSED DREDGING COLES CREEK ENTRANCE

202260770
23-WQC-0031
1 of 10
REVISED 11/17/23
CHANNEL AT ENTRANCE

OWNER : HOLLYWOOD SHORES CIVIC ASSOC.
MAILING ADDRESS: P.O. BOX 397
HOLLYWOOD, MD 20636
SITE ADDRESS: 43141 RIVERSIDE DR.
HOLLYWOOD, MD 20636

MAP: 20B GRID: 17 BLOCK L, LOTS A&B
DEED REFERENCE: 00066 / 00287
DISTRICT - 06 ACCOUNT NUMBER - 014976
ZONING: RNC CRITICAL AREA - LDA

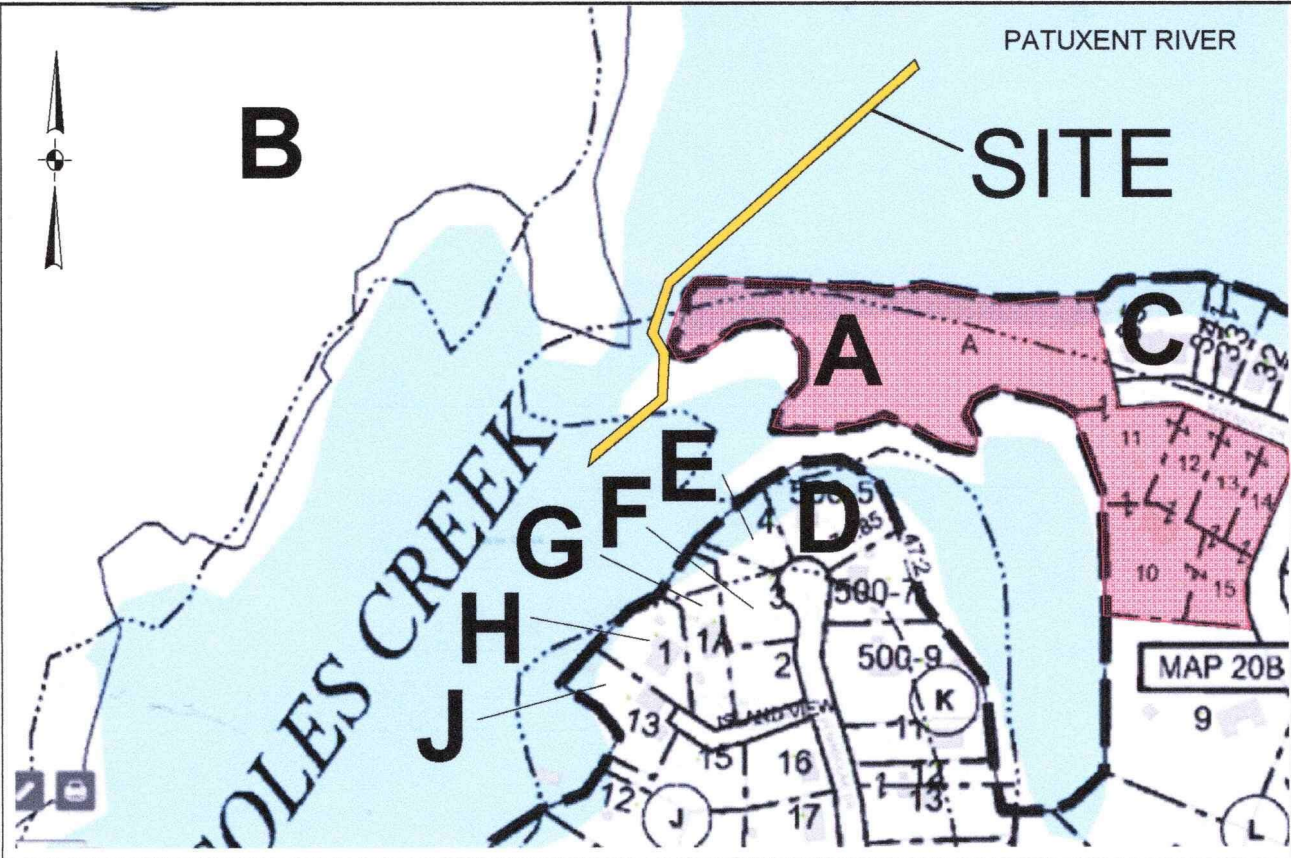
VICINITY MAPS

Doldon W. Moore & Associates, LLC
Cell: 443-771-2374
Tidal Wetlands Consultant and Facilitator
P.O. Box 1
Owings, MD 20736
Email: dwmooorej@verizon.net
Consulting Services, Permit Facilitation, Project Management, Aquaculture, Habitat Restoration, Expert Testimony

NOTES:

1. TIDAL WATERS, TIDE RANGE IS +1.2', MAX. DIST. FROM MHW IS 820'+-
2. ELEVATIONS BASED ON 0 MLW AND A DEPTH SURVEY BY MARYLAND DNR DATED FEB. 2022
3. PROPOSED WORK: FOR A FULL WORK DESCRIPTION SEE SHEET 3.
4. ALL ACCESS IS BY WATER.
5. THIS DRAWING IS FOR OUTLINE PURPOSES ONLY.

IN: COLES CREEK
TOWN: HOLLYWOOD
COUNTY: ST. MARY'S
STATE: MARYLAND
APPL. BY: HOLLYWOOD SHORES CIVIC ASSOC.
P.O. BOX 397
HOLLYWOOD, MD 20636
DATE: REV 10/21/23 **DRAWING 1**



A APPLICANT :
 HOLLYWOOD SHORES CIVIC ASSOC.
 P.O. BOX 397
 HOLLYWOOD, MD 20636

E MARTIN JONES
 C/O BRENDA JONES
 6974 KIM LANE
 FRIENDSHIP, MD 20758

J JAMES & JEAN PARSONS
 43085 ISLAND VW
 HOLLYWOOD, MD 20636

B GEOFFREY & SUSAN WANAMAKER
 415 RIVERSIDE DR.
 PRINCE FREDERICK, MD 20678

F EDWARD CURLEY III
 41844 GIBSON DR.
 MECHANICSVILLE, MD 20659

C GERALD COUSINEAU JR
 43148 RIVERSIDE DR.
 HOLLYWOOD, MD 20636

G JAMES & THERESA DICUS
 43092 ISLAND VW
 HOLLYWOOD, MD 20636

D PATRICK D. KELLER
 26484 PENINSULAR DR.
 HOLLYWOOD, MD 20636

H ALDEN HANSON JR TRUSTEE
 609 N. PACA ST.
 BALTIMORE, MD 21201

202260770
 23-WQC-0031
 2 of 10

OWNER : HOLLYWOOD SHORES CIVIC ASSOC.
 MAILING ADDRESS: P.O. BOX 397
 HOLLYWOOD, MD 20636
 SITE ADDRESS: 43141 RIVERSIDE DR.
 HOLLYWOOD, MD 20636

MAP: 20B GRID: 17 BLOCK L, LOTS A&B
 DEED REFERENCE: 00066 / 00287
 DISTRICT - 06 ACCOUNT NUMBER - 014976
 ZONING: RNC CRITICAL AREA - LDA

TAX MAP

Doldon W. Moore & Associates, LLC
 Cell: 443-771-2374
 Tidal Wetlands Consultant and Facilitator
 P.O. Box 1
 Owings, MD 20736
 Email: dwmooorej@verizon.net
 Consulting Services, Permit Facilitation, Project Management, Aquaculture, Habitat Restoration, Expert Testimony

NOTES:

1. TIDAL WATERS, TIDE RANGE IS +1.2', MAX. DIST. FROM MHW IS 820'+-
2. ELEVATIONS BASED ON 0 MLW AND A DEPTH SURVEY BY MARYLAND DNR DATED FEB. 2022
3. PROPOSED WORK: FOR A FULL WORK DESCRIPTION SEE SHEET 3.
4. ALL ACCESS IS BY WATER.
5. THIS DRAWING IS FOR OUTLINE PURPOSES ONLY.

IN: COLES CREEK
 TOWN: HOLLYWOOD
 COUNTY: ST. MARY'S
 STATE: MARYLAND
 APPL. BY: HOLLYWOOD SHORES CIVIC ASSOC.
 P.O. BOX 397
 HOLLYWOOD, MD 20636
 DATE: REV 10/21/23 DRAWING 2

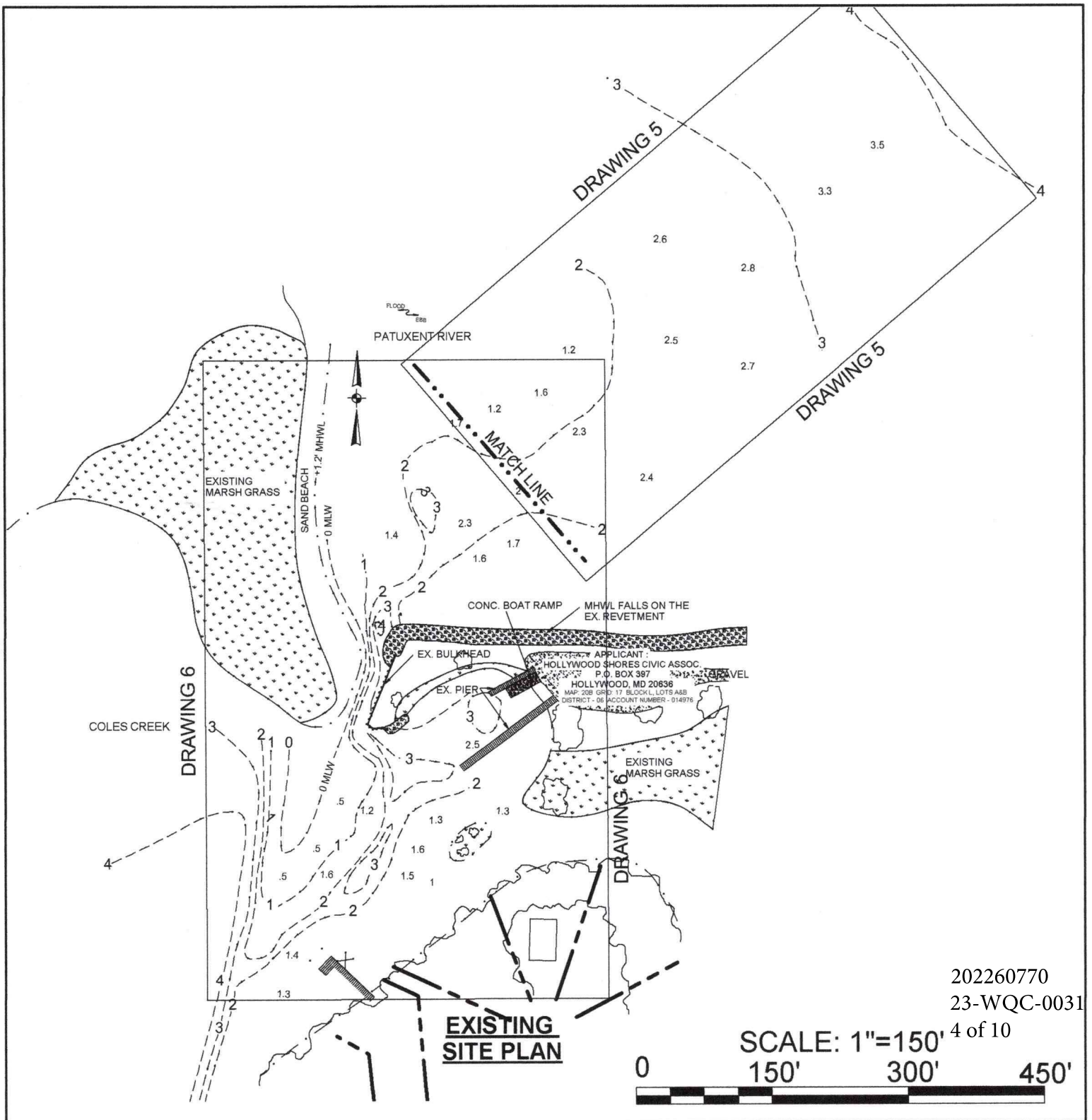
HOLLYWOOD SHORES PROPOSED CHANNEL DREDGING

PROPOSED WORK

1. TO MECHANICALLY DREDGE AN ENTRANCE CHANNEL TO COLES CREEK OFF THE PATUXENT RIVER TO A -3' MLW. THE PROPOSED DREDGE CHANNEL IS 1,089' LONG, 25' WIDE, DREDGE DEPTH IS TO -3' MLW AND THE VOLUME OF DREDGE MATERIAL IS APPROXIMATELY 1,100 CY+-
 2. TO MECHANICALLY DREDGE A SPUR CHANNEL THAT WILL ACCESS FROM THE EXISTING BOAT RAMP TO THE MAIN CHANNEL. THIS SPUR CHANNEL IS 84' LONG, 25' WIDE, DREDGE TO A -3' MLW AND THE VOLUME WILL BE APPROXIMATELY 80 CY.
- TOTAL DERDGED MATERIAL IS 1,180 CUBIC YARDS.
3. THE DREDGED MATERIAL SHALL BE TRANSPORTED TO HERRINGTON HARBOR NORTH (ANNE ARUNDEL COUNTY)

202260770
23-WQC-0031
3 of 10

<p>OWNER : HOLLYWOOD SHORES CIVIC ASSOC. MAILING ADDRESS: P.O. BOX 397 HOLLYWOOD, MD 20636</p> <p>SITE ADDRESS: 43141 RIVERSIDE DR. HOLLYWOOD, MD 20636</p>	<p>MAP: 20B GRID: 17 BLOCK L, LOTS A&B DEED REFERENCE: 00066 / 00287 DISTRICT - 06 ACCOUNT NUMBER - 014976 ZONING: RNC CRITICAL AREA - LDA</p>	<h2 style="margin: 0;">PROPOSED WORK DESCRIPTION</h2>
<p>Doldon W. Moore & Associates, LLC Cell: 443-771-2374 Tidal Wetlands Consultant and Facilitor P.O. Box 1 Owings, MD 20736 Email: dwmooorej@verizon.net Consulting Services, Permit Facilitation, Project Management, Aquaculture, Habitat Restoration, Expert Testimony</p>	<p style="text-align: center;">NOTES:</p> <ol style="list-style-type: none"> 1. TIDAL WATERS, TIDE RANGE IS +1.2', MAX. DIST. FROM MHW IS 820'+- 2. ELEVATIONS BASED ON 0 MLW AND A DEPTH SURVEY BY MARYLAND DNR DATED FEB. 2022 3. PROPOSED WORK: FOR A FULL WORK DESCRIPTION SEE SHEET 3. 4. ALL ACCESS IS BY WATER. 5. THIS DRAWING IS FOR OUTLINE PURPOSES ONLY. 	<p>IN: COLES CREEK TOWN: HOLLYWOOD COUNTY: ST. MARY'S STATE: MARYLAND APPL. BY: HOLLYWOOD SHORES CIVIC ASSOC. P.O. BOX 397 HOLLYWOOD, MD 20636 DATE: REV 10/21/23 DRAWING 3</p>



202260770
23-WQC-0031

SCALE: 1"=150'
0 150' 300' 450'

OWNER : HOLLYWOOD SHORES CIVIC ASSOC.
MAILING ADDRESS: P.O. BOX 397
HOLLYWOOD, MD 20636
SITE ADDRESS: 43141 RIVERSIDE DR.
HOLLYWOOD, MD 20636

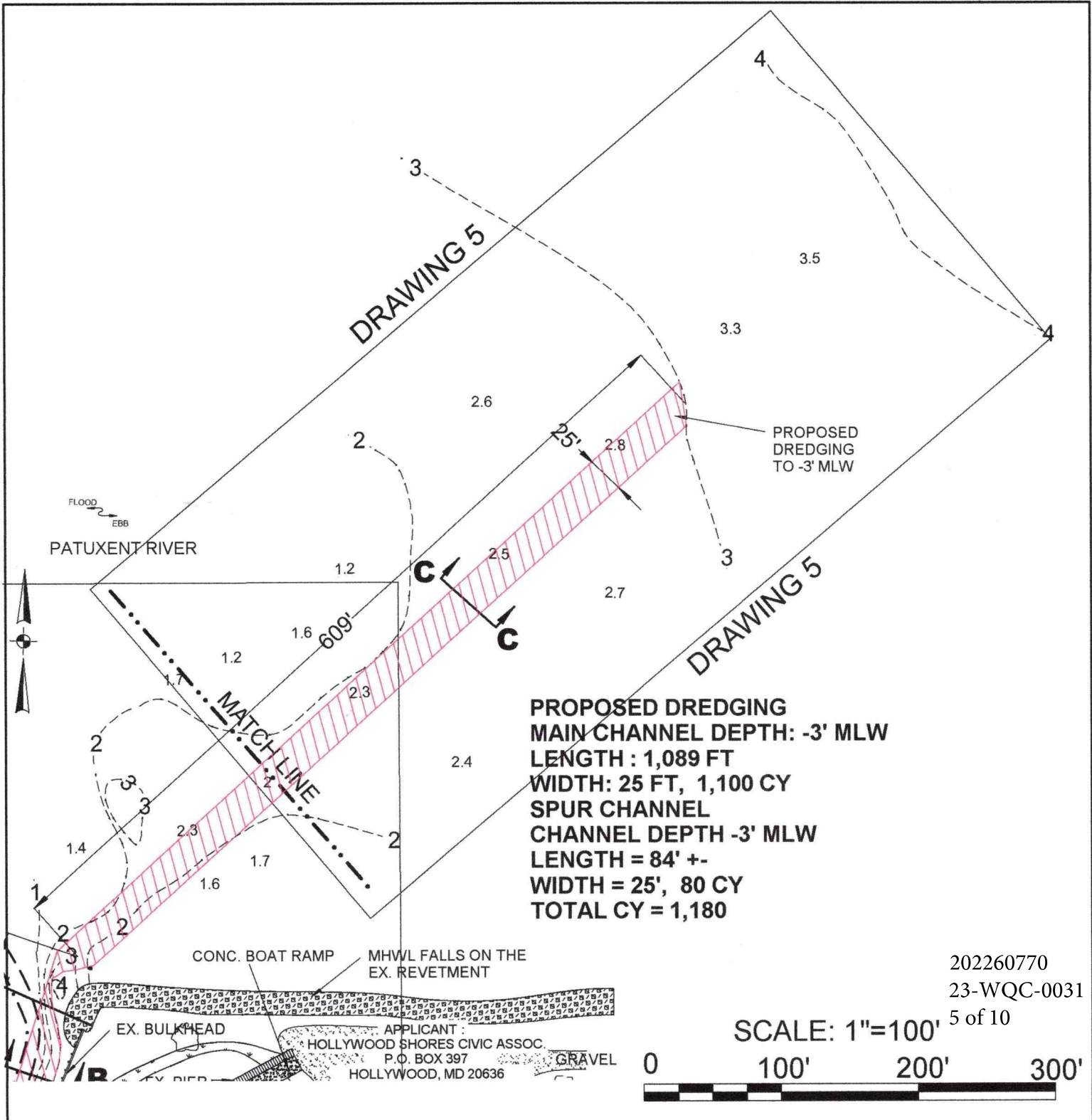
MAP: 20B GRID: 17 BLOCK L, LOTS A&B
DEED REFERENCE: 00066 / 00287
DISTRICT - 06 ACCOUNT NUMBER - 014976
ZONING: RNC CRITICAL AREA - LDA

EXISTING SITE PLAN

Doldon W. Moore & Associates, LLC
Cell: 443-771-2374
Tidal Wetlands Consultant and Facilitator
P.O. Box 1
Owings, MD 20736
Email: dwmoorej@verizon.net
Consulting Services, Permit Facilitation, Project Management, Aquaculture, Habitat Restoration, Expert Testimony

- NOTES:**
1. TIDAL WATERS, TIDE RANGE IS +1.2', MAX. DIST. FROM MHW IS 820'+-
 2. ELEVATIONS BASED ON 0 MLW AND A DEPTH SURVEY BY MARYLAND DNR DATED FEB. 2022
 3. PROPOSED WORK: FOR A FULL WORK DESCRIPTION SEE SHEET 3.
 4. ALL ACCESS IS BY WATER.
 5. THIS DRAWING IS FOR OUTLINE PURPOSES ONLY.

IN: COLES CREEK
TOWN: HOLLYWOOD
COUNTY: ST. MARY'S
STATE: MARYLAND
APPL. BY: HOLLYWOOD SHORES CIVIC ASSOC.
P.O. BOX 397
HOLLYWOOD, MD 20636
DATE: REV 10/21/23 DRAWING 4



PROPOSED DREDGING
MAIN CHANNEL DEPTH: -3' MLW
LENGTH : 1,089 FT
WIDTH: 25 FT, 1,100 CY
SPUR CHANNEL
CHANNEL DEPTH -3' MLW
LENGTH = 84' +-
WIDTH = 25', 80 CY
TOTAL CY = 1,180

202260770
 23-WQC-0031
 5 of 10

SCALE: 1"=100'
 0 100' 200' 300'

OWNER : HOLLYWOOD SHORES CIVIC ASSOC.
 MAILING ADDRESS: P.O. BOX 397
 HOLLYWOOD, MD 20636
 SITE ADDRESS: 43141 RIVERSIDE DR.
 HOLLYWOOD, MD 20636

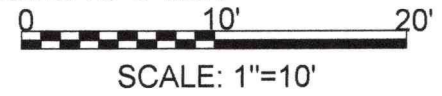
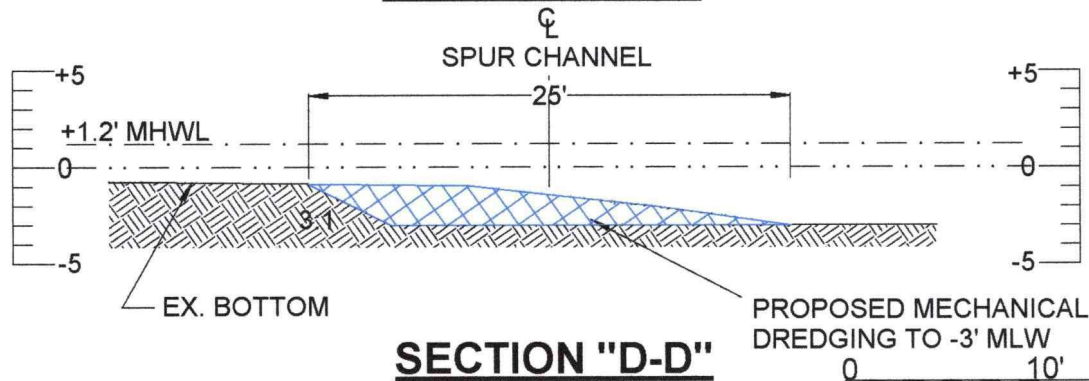
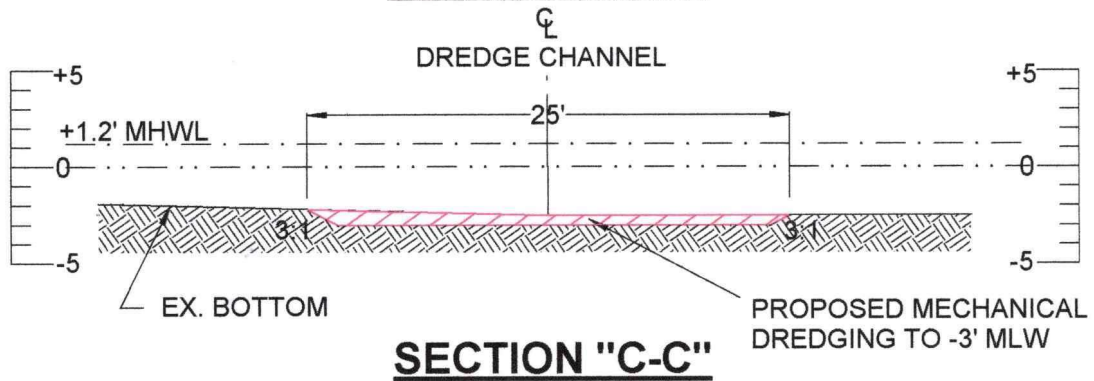
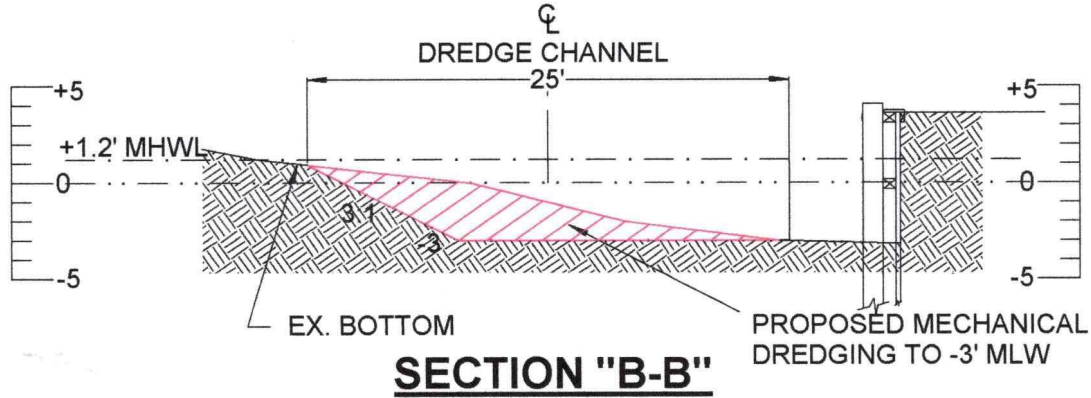
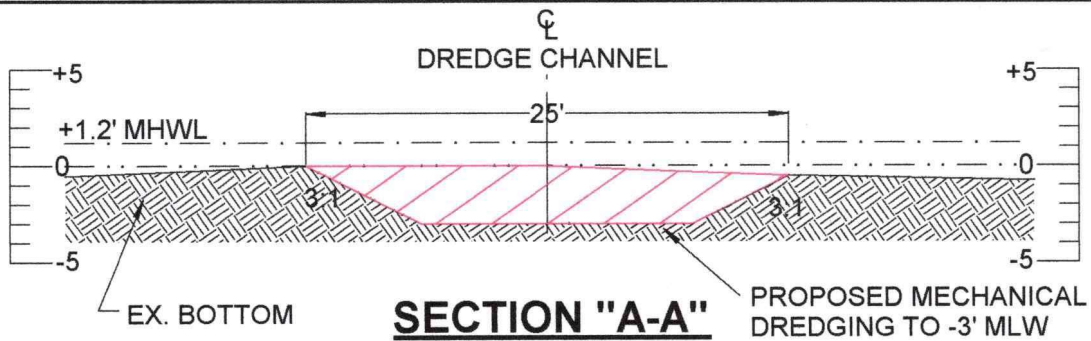
MAP: 20B GRID: 17 BLOCK L, LOTS A&B
 DEED REFERENCE: 00066 / 00287
 DISTRICT - 06 ACCOUNT NUMBER - 014976
 ZONING: RNC CRITICAL AREA - LDA

PROPOSED DREDGING PLAN

Doldon W. Moore & Associates, LLC
 Cell: 443-771-2374
 Tidal Wetlands Consultant and Facilitator
 P.O. Box 1
 Owings, MD 20736
 Email: dwmooorej@verizon.net
 Consulting Services, Permit Facilitation,
 Project Management, Aquaculture,
 Habitat Restoration, Expert Testimony

- NOTES:**
1. TIDAL WATERS, TIDE RANGE IS +1.2', MAX. DIST. FROM MHW IS 820'+-
 2. ELEVATIONS BASED ON 0 MLW AND A DEPTH SURVEY BY MARYLAND DNR DATED FEB. 2022
 3. PROPOSED WORK: FOR A FULL WORK DESCRIPTION SEE SHEET 3.
 4. ALL ACCESS IS BY WATER.
 5. THIS DRAWING IS FOR OUTLINE PURPOSES ONLY.

IN: COLES CREEK
 TOWN: HOLLYWOOD
 COUNTY: ST. MARY'S
 STATE: MARYLAND
 APPL. BY: HOLLYWOOD SHORES CIVIC ASSOC.
 P.O. BOX 397
 HOLLYWOOD, MD 20636
 DATE: REV 10/21/23 DRAWING 5



202260770
23-WQC-0031
6 of 10

OWNER : HOLLYWOOD SHORES CIVIC ASSOC.
MAILING ADDRESS: P.O. BOX 397
HOLLYWOOD, MD 20636
SITE ADDRESS: 43141 RIVERSIDE DR.
HOLLYWOOD, MD 20636


MAP: 20B GRID: 17 BLOCK L, LOTS A&B
DEED REFERENCE: 00066 / 00287
DISTRICT - 06 ACCOUNT NUMBER - 014976
ZONING: RNC CRITICAL AREA - LDA

SECTIONS

Doldon W. Moore & Associates, LLC
Cell: 443-771-2374
Tidal Wetlands Consultant and Facilitator
P.O. Box 1
Owings, MD 20736
Email: dwmooorej@verizon.net
Consulting Services, Permit Facilitation, Project Management, Aquaculture, Habitat Restoration, Expert Testimony

- NOTES:**
1. TIDAL WATERS, TIDE RANGE IS +1.2', MAX. DIST. FROM MHW IS 820'+-
 2. ELEVATIONS BASED ON 0 MLW AND A DEPTH SURVEY BY MARYLAND DNR DATED FEB. 2022
 3. PROPOSED WORK: FOR A FULL WORK DESCRIPTION SEE SHEET 3.
 4. ALL ACCESS IS BY WATER.
 5. THIS DRAWING IS FOR OUTLINE PURPOSES ONLY.

IN: COLES CREEK
TOWN: HOLLYWOOD
COUNTY: ST. MARY'S
STATE: MARYLAND
APPL. BY: HOLLYWOOD SHORES CIVIC ASSOC.
P.O. BOX 397
HOLLYWOOD, MD 20636
DATE: REV 10/21/23 DRAWING 7



NOT TO SCALE

202260770
23-WQC-0031
7 of 10

OWNER : HOLLYWOOD SHORES CIVIC ASSOC.
MAILING ADDRESS: P.O. BOX 397
HOLLYWOOD, MD 20636
SITE ADDRESS: 43141 RIVERSIDE DR.
HOLLYWOOD, MD 20636

MAP: 20B GRID: 17 BLOCK L, LOTS A&B
DEED REFERENCE: 00066 / 00287
DISTRICT - 06 ACCOUNT NUMBER - 014976
ZONING: RNC CRITICAL AREA - LDA

PHOTOS

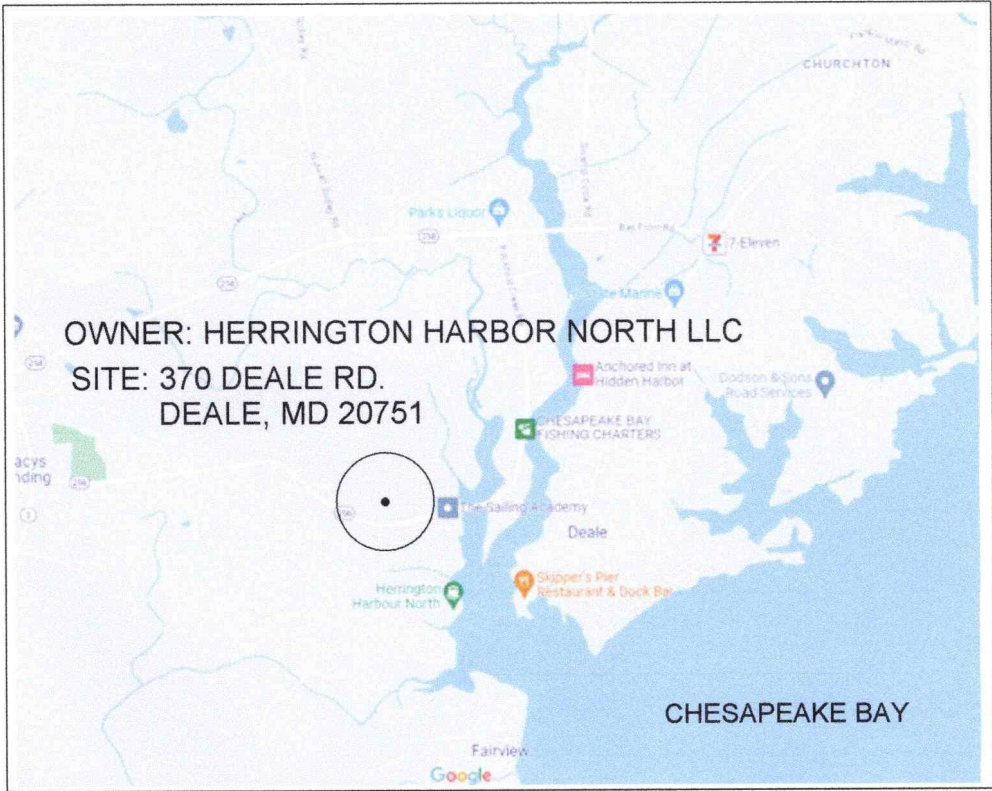
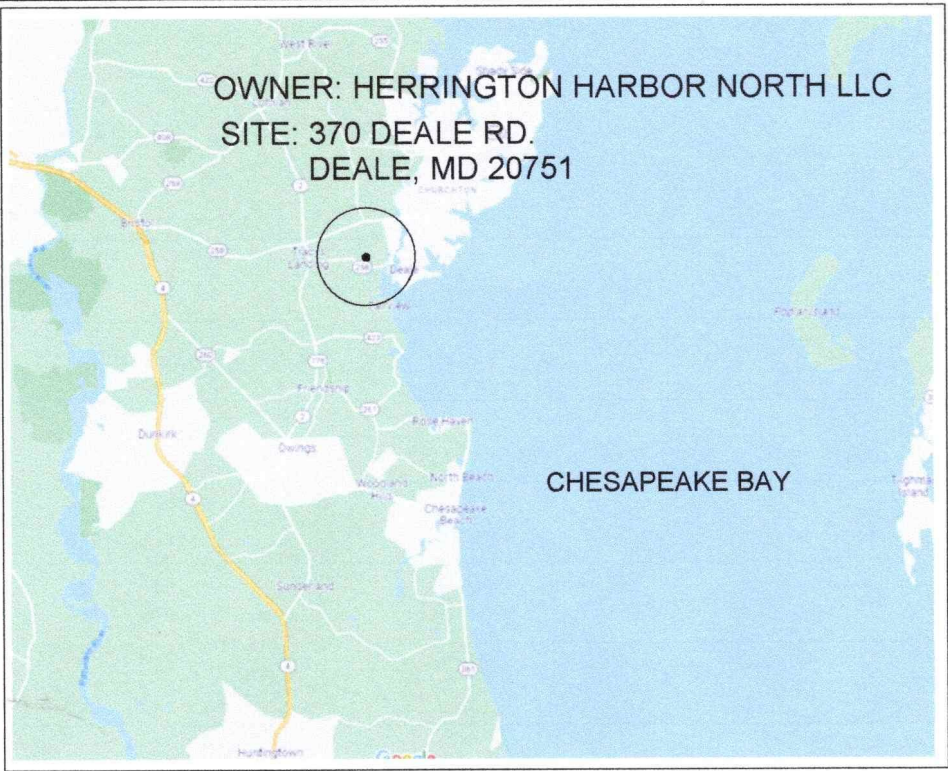
Doldon W. Moore & Associates, LLC
Cell: 443-771-2374

Tidal Wetlands Consultant and Facilitator
P.O. Box 1
Owings, MD 20736
Email: dwmooorej@verizon.net
Consulting Services, Permit Facilitation,
Project Management, Aquaculture,
Habitat Restoration, Expert Testimony

NOTES:

1. TIDAL WATERS, TIDE RANGE IS +1.2', MAX. DIST. FROM MHW IS 820'+-
2. ELEVATIONS BASED ON 0 MLW AND A DEPTH SURVEY BY MARYLAND DNR DATED FEB. 2022
3. PROPOSED WORK: FOR A FULL WORK DESCRIPTION SEE SHEET 3.
4. ALL ACCESS IS BY WATER.
5. THIS DRAWING IS FOR OUTLINE PURPOSES ONLY.

IN: COLES CREEK
TOWN: HOLLYWOOD
COUNTY: ST. MARY'S
STATE: MARYLAND
APPL. BY: HOLLYWOOD SHORES CIVIC ASSOC.
P.O. BOX 397
HOLLYWOOD, MD 20636
DATE: REV 10/21/23 DRAWING 8



202260770
 23-WQC-0031
 8 of 10

OWNER : HOLLYWOOD SHORES CIVIC ASSOC.
 MAILING ADDRESS: P.O. BOX 397
 HOLLYWOOD, MD 20636
 SITE ADDRESS: 43141 RIVERSIDE DR.
 HOLLYWOOD, MD 20636

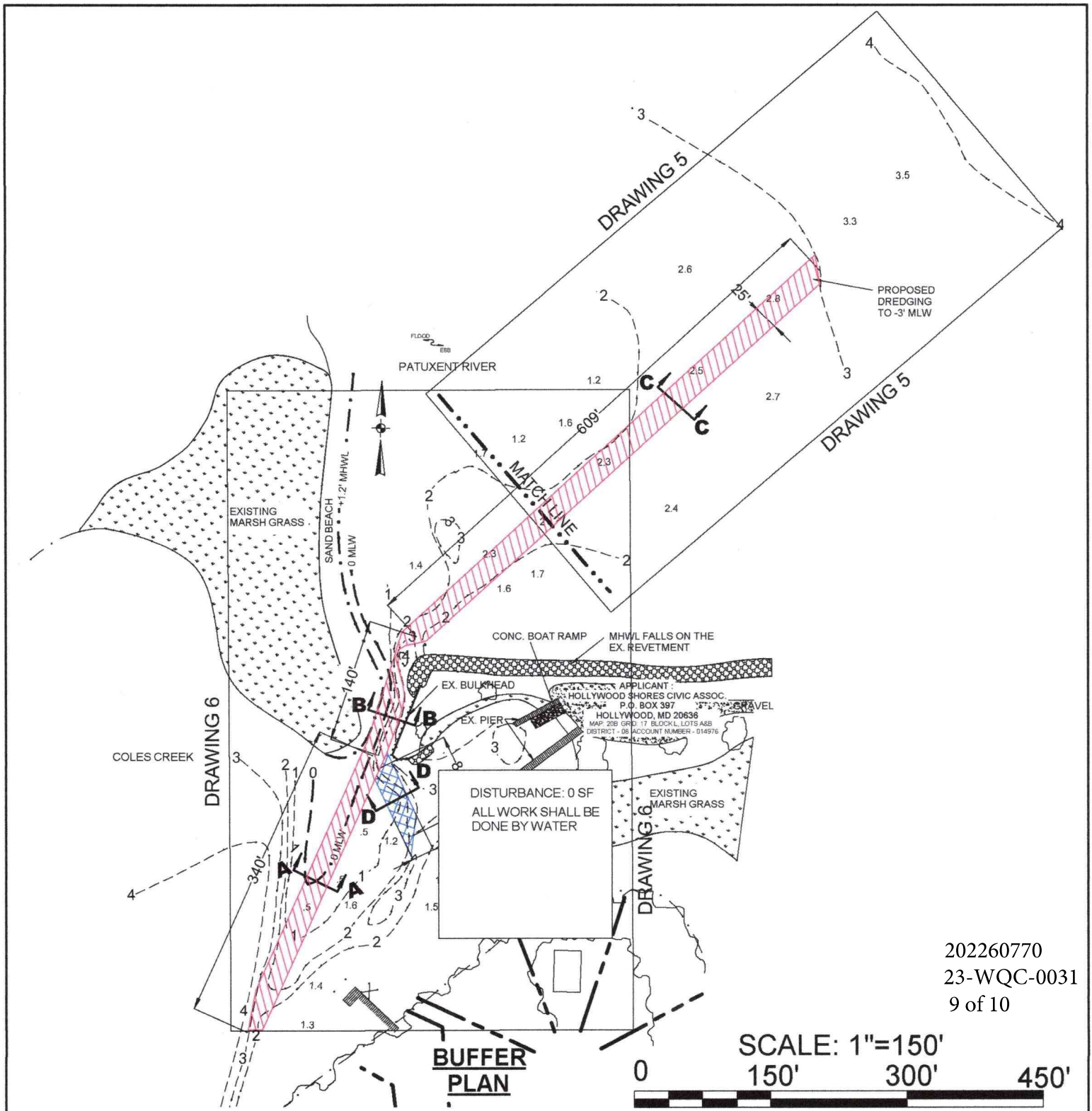
MAP: 20B GRID: 17 BLOCK L, LOTS A&B
 DEED REFERENCE: 00066 / 00287
 DISTRICT - 06 ACCOUNT NUMBER - 014976
 ZONING: RNC CRITICAL AREA - LDA

DMP LOCATION MAP

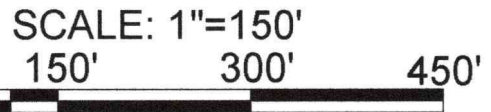
Doldon W. Moore & Associates, LLC
 Cell: 443-771-2374
 Tidal Wetlands Consultant and Facilitator
 P.O. Box 1
 Owings, MD 20736
 Email: dwmooejr@verizon.net
 Consulting Services, Permit Facilitation,
 Project Management, Aquaculture,
 Habitat Restoration, Expert Testimony

- NOTES:**
1. TIDAL WATERS, TIDE RANGE IS +1.2', MAX. DIST. FROM MHW IS 820'+-
 2. ELEVATIONS BASED ON 0 MLW AND A DEPTH SURVEY BY MARYLAND DNR DATED FEB. 2022
 3. PROPOSED WORK: FOR A FULL WORK DESCRIPTION SEE SHEET 3.
 4. ALL ACCESS IS BY WATER.
 5. THIS DRAWING IS FOR OUTLINE PURPOSES ONLY.

IN: COLES CREEK
 TOWN: HOLLYWOOD
 COUNTY: ST. MARY'S
 STATE: MARYLAND
 APPL. BY: HOLLYWOOD SHORES CIVIC ASSOC.
 P.O. BOX 397
 HOLLYWOOD, MD 20636
 DATE: REV 10/21/23 DRAWING 9



202260770
 23-WQC-0031
 9 of 10



OWNER : HOLLYWOOD SHORES CIVIC ASSOC.
 MAILING ADDRESS: P.O. BOX 397
 HOLLYWOOD, MD 20636
 SITE ADDRESS: 43141 RIVERSIDE DR.
 HOLLYWOOD, MD 20636

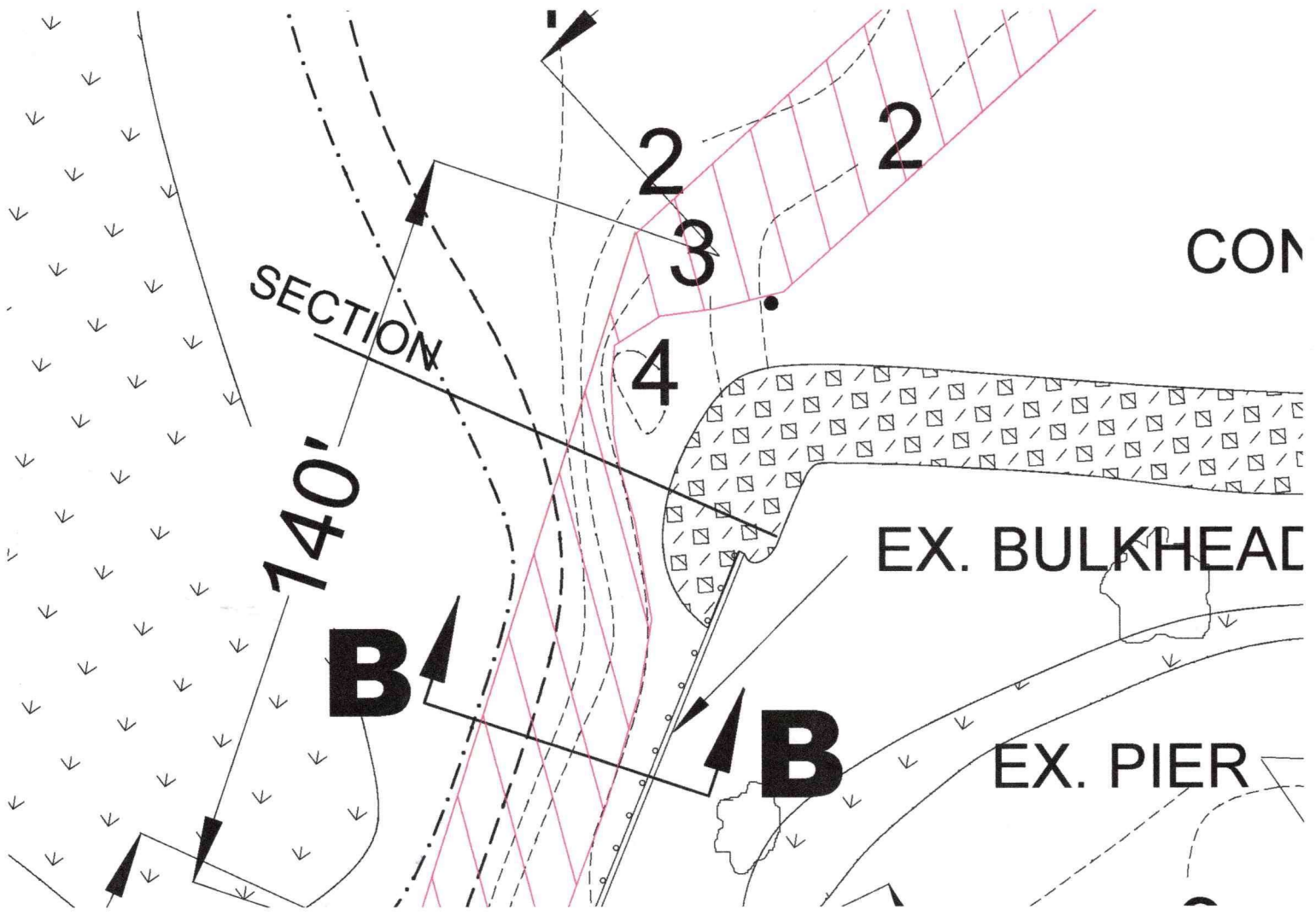
MAP: 20B GRID: 17 BLOCK L, LOTS A&B
 DEED REFERENCE: 00066 / 00287
 DISTRICT - 06 ACCOUNT NUMBER - 014976
 ZONING: RNC CRITICAL AREA - LDA

BUFFER MANAGEMENT PLAN

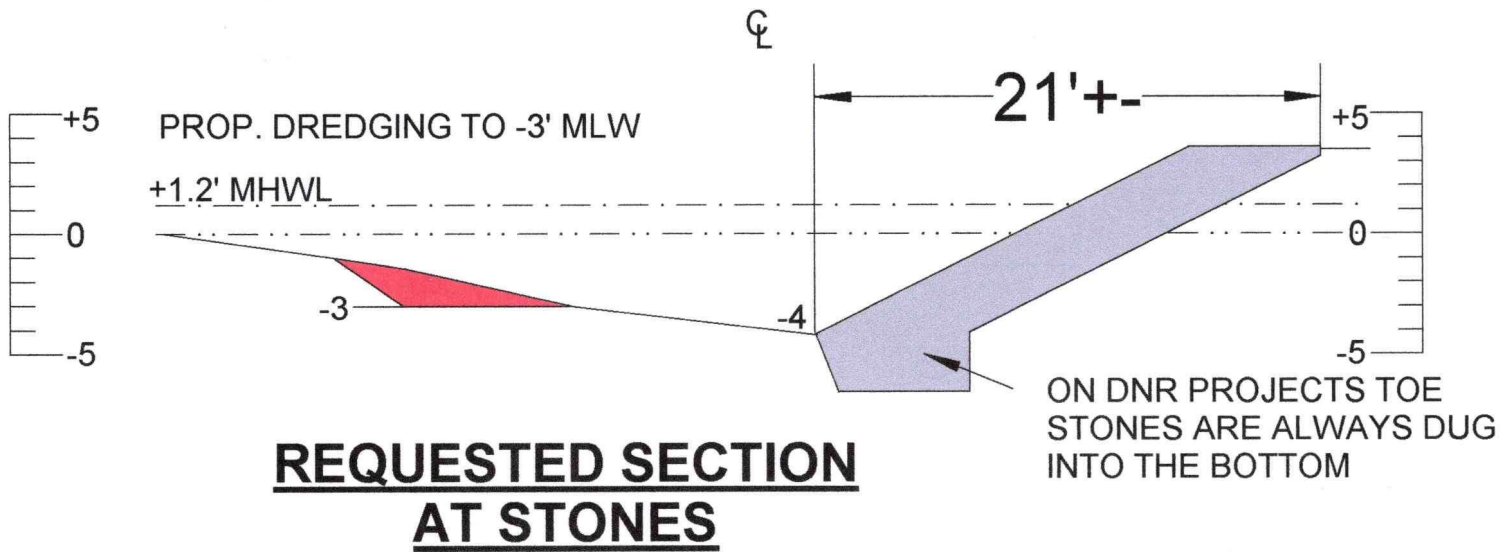
Doldon W. Moore & Associates, LLC
 Cell: 443-771-2374
 Tidal Wetlands Consultant and Facilitator
 P.O. Box 1
 Owings, MD 20736
 Email: dwmoorej@verizon.net
 Consulting Services, Permit Facilitation, Project Management, Aquaculture, Habitat Restoration, Expert Testimony

- NOTES:**
1. TIDAL WATERS, TIDE RANGE IS +1.2', MAX. DIST. FROM MHW IS 820'+-
 2. ELEVATIONS BASED ON 0 MLW AND A DEPTH SURVEY BY MARYLAND DNR DATED FEB. 2022
 3. PROPOSED WORK: FOR A FULL WORK DESCRIPTION SEE SHEET 3.
 4. ALL ACCESS IS BY WATER.
 5. THIS DRAWING IS FOR OUTLINE PURPOSES ONLY.

IN: COLES CREEK
 TOWN: HOLLYWOOD
 COUNTY: ST. MARY'S
 STATE: MARYLAND
 APPL. BY: HOLLYWOOD SHORES CIVIC ASSOC.
 P.O. BOX 397
 HOLLYWOOD, MD 20636
 DATE: AUGUST, 2023 DRAWING 10



SCALE: 1"=30'



SCALE: 1/8"=1'