

**APPENDIX D**  
**REGULATORY RECORDS DOCUMENTATION**

**ERIS**  
ENVIRONMENTAL RISK INFORMATION SERVICE



# DATABASE REPORT



**Project Property:** Sparrows Point Site  
n/a  
Sparrows Point MD  
**Report Type:** Database Report Only  
**Order #:** 20140117026  
**Requested by:** Historical Information Gatherers  
**Date:** January 23, 2014

**Ecolog ERIS Ltd.**  
Environmental Risk Information  
Service Ltd. (ERIS)  
A division of Glacier Media Inc.  
P: 1.866.517.5204  
E: info@erisinfo.com  
**www.erisinfo.com**

# Table of Contents

<a href="#">Table of Contents</a> .....	1
<a href="#">Executive Summary</a> .....	2
<a href="#">Executive Summary: Report Summary</a> .....	3
<a href="#">Executive Summary: Site Report Summary – Project Property</a> .....	5
<a href="#">Executive Summary: Site Report Summary – Surrounding Properties</a> .....	13
<a href="#">Executive Summary: Summary by Data Source</a> .....	18
<a href="#">Map</a> .....	32
<a href="#">Aerial</a> .....	33
<a href="#">Detail Report</a> .....	34
<a href="#">Unplottable Summary</a> .....	507
<a href="#">Unplottable Report</a> .....	515
<a href="#">Appendix: Database Descriptions</a> .....	694
<a href="#">Definitions</a> .....	699

## **Notice: IMPORTANT LIMITATIONS and YOUR LIABILITY**

**Reliance on information in Report:** This report DOES NOT replace a full Phase I Environmental Site Assessment but is solely intended to be used as a database review of environmental records.

**License for use of information in Report:** No page of this report can be used without this cover page, this notice and the project property identifier. The information in Report(s) may not be modified or re-sold.

**Your Liability for misuse:** Using this Service and/or its reports in a manner contrary to this Notice or your agreement will be in breach of copyright and contract and ERIS may obtain damages for such mis-use, including damages caused to third parties, and gives ERIS the right to terminate your account, rescind your license to any previous reports and to bar you from future use of the Service.

**No warranty of Accuracy or Liability for ERIS:** The information contained in this report has been produced by EcoLog Environmental Risk Information Services Ltd ("ERIS") using various sources of information, including information provided by Federal and State government departments. The report applies only to the address and up to the date specified on the cover of this report, and any alterations or deviation from this description will require a new report. This report and the data contained herein does not purport to be and does not constitute a guarantee of the accuracy of the information contained herein and does not constitute a legal opinion nor medical advice. Although ERIS has endeavored to present you with information that is accurate, EcoLog ERIS disclaims, any and all liability for any errors, omissions, or inaccuracies in such information and data, whether attributable to inadvertence, negligence or otherwise, and for any consequences arising therefrom. Liability on the part of EcoLog ERIS is limited to the monetary value paid for this report.

**Trademark and Copyright:** You may not use the ERIS trademarks or attribute any work to ERIS other than as outlined above. This Service and Report(s) are protected by copyright owned by EcoLog ERIS Ltd. Copyright in data used in the Service or Report(s) (the "Data") is owned by EcoLog ERIS or its licensors. The Service, Report(s) and Data may not be copied or reproduced in whole or in any substantial part without prior written consent of EcoLog ERIS.

# Executive Summary

## Property Information:

**Project Property:** Sparrows Point Site  
n/a Sparrows Point MD

## **Coordinates:**

**Latitude:** 39.224915  
**Longitude:** -76.478736  
**UTM Northing:** 4,342,777.87  
**UTM Easting:** 372,357.12  
**UTM Zone:** UTM Zone 18S

**Elevation:** 12 FT

## Order Information:

**Order No.:** 20140117026  
**Date Requested:** 23/01/2014  
**Requested by:** Historical Information Gatherers  
**Report Type:** Database Report Only

## Ancillary Products:

**Fire Insurance Maps** Fire Insurance Maps

# Executive Summary: Report Summary

Database	Searched	Search Radius	Project Property	Within 0.12mi	0.12mi to 0.25mi	0.25mi to 0.50mi	0.50mi to 1.00mi	Total
<b>Standard Environmental Records</b>								
<b>Federal</b>								
<a href="#">NPL</a>	Y	1.00	0	0	0	0	0	0
<a href="#">PROPOSED NPL</a>	Y	1.00	0	0	0	0	0	0
<a href="#">DELISTED NPL</a>	Y	1.00	0	0	0	0	0	0
<a href="#">CERCLIS</a>	Y	0.50	2	0	0	0	0	2
<a href="#">CERCLIS NFRAP</a>	Y	0.50	2	0	0	0	0	2
<a href="#">CERCLIS LIENS</a>	Y	PO	0	0	0	0	0	0
<a href="#">RCRA CORRACTS</a>	Y	1.00	1	0	0	0	0	1
<a href="#">RCRA TSD</a>	Y	0.50	1	0	0	0	0	1
<a href="#">RCRA GEN</a>	Y	0.25	8	3	3	0	0	14
<a href="#">RCRA NON GEN</a>	Y	0.25	3	3	0	0	0	6
<a href="#">FED ENG</a>	Y	0.50	0	0	0	0	0	0
<a href="#">FED INST</a>	Y	0.50	0	0	0	0	0	0
<a href="#">ERNS 1982-1986</a>	Y	PO	0	0	0	0	0	0
<a href="#">ERNS 1987-1989</a>	Y	PO	0	0	0	0	0	0
<a href="#">ERNS</a>	Y	PO	79	1	0	0	0	80
<a href="#">FED BROWNFIELDS</a>	Y	0.50	0	0	0	0	0	0
<b>State</b>								
<a href="#">SHWS</a>	Y	1.00	4	0	0	3	6	13
<a href="#">SWF</a>	Y	0.50	0	0	0	0	0	0
<a href="#">UST</a>	Y	0.25	8	3	4	0	0	15
<a href="#">AST</a>	Y	0.25	6	0	2	0	0	8
<a href="#">LUC</a>	Y	0.50	0	0	0	5	0	5
<a href="#">OCP</a>	Y	0.50	23	9	14	48	0	94
<a href="#">VCP</a>	Y	0.50	1	0	0	1	0	2
<a href="#">BROWNFIELDS</a>	Y	0.50	0	0	0	0	0	0

## Tribal

Database	Searched	Search Radius	Project Property	Within 0.12mi	0.12mi to 0.25mi	0.25mi to 0.50mi	0.50mi to 1.00mi	Total
----------	----------	---------------	------------------	---------------	------------------	------------------	------------------	-------

County

**Additional Environmental Records**

Federal

<a href="#">HMIRS</a>	Y	0.12	4	0	0	0	0	4
<a href="#">NCDL</a>	Y	PO	0	0	0	0	0	0
<a href="#">ODI</a>	Y	0.50	0	0	0	0	0	0
<a href="#">IODI</a>	Y	0.50	0	0	0	0	0	0

State

**No State additional environmental record sources available for this State.**

Tribal

County

---

<b>Total:</b>			142	19	23	57	6	247
---------------	--	--	-----	----	----	----	---	-----

\* PO – Property Only

\* 'Property and adjoining properties' database search radii are set at 0.25 miles.

## Executive Summary: Site Report Summary – Project Property

<b>Map Key</b>	<b>DB</b>	<b>Company/Site Name</b>	<b>Address</b>	<b>Dir/Dist mi</b>	<b>Elev diff ft</b>	<b>Page Number</b>
<a href="#">1</a>	RCRA NON GEN	PATAPSCO & BACK RIVERS RR CO	NORTHPOINT BLVD AND 7TH ST SPARROWS POINT MD 21219	E/0.53	-1	<a href="#">34</a>
<a href="#">2</a>	AST	RG STEELE - SPARROWS POINT LLC	1430 SPARROWS POINT BLVD SPARROWS POINT MD 21219-1039	ESE/0.57	-3	<a href="#">35</a>
<a href="#">2</a>	AST	PHOENIX SERVICES LLC	1430 SPARROWS POINT BLVD. BALTIMORE MD 21219-1039	ESE/0.57	-3	<a href="#">44</a>
<a href="#">2</a>	AST	KINDER MORGAN CHESAPEAKE BULK	1430 SPARROWS POINT BLVD. BALTIMORE MD 21219-1039	ESE/0.57	-3	<a href="#">44</a>
<a href="#">2</a>	ERNS		1430 SPARROWS POINT BLVD BALTIMORE MD 21219	ESE/0.57	-3	<a href="#">45</a>
<a href="#">2</a>	ERNS		1430 SPARROWS POINT BLVD PATAPSCO RIVER SPARROWS POINT MD 21219	ESE/0.57	-3	<a href="#">47</a>
<a href="#">2</a>	ERNS		1430 SPARROWS POINT BLVD BALTIMORE MD 21219	ESE/0.57	-3	<a href="#">48</a>
<a href="#">2</a>	ERNS		1430 SPARROWS POINT BLVD BALTIMORE MD 21219	ESE/0.57	-3	<a href="#">50</a>
<a href="#">2</a>	ERNS		1430 SPARROWS POINT BLVD BALTIMORE MD 21219	ESE/0.57	-3	<a href="#">51</a>
<a href="#">2</a>	OCP	SEVERSTAL SPARROWS POINT LLC	1430 SPARROWS POINT BLVD BALTIMORE MD 21219	ESE/0.57	-3	<a href="#">52</a>
<a href="#">2</a>	OCP	SEVERSTAL SPARROWS	1430 SPARROW POINT BLVD BALTIMORE MD 21219	ESE/0.57	-3	<a href="#">53</a>
<a href="#">2</a>	RCRA CORRACTS	RG STEEL SPARROWS POINT LLC	1430 SPARROWS POINT BLVD SPARROWS POINT MD 21219	ESE/0.57	-3	<a href="#">53</a>
<a href="#">2</a>	RCRA GEN	RG STEEL SPARROWS POINT LLC	1430 SPARROWS POINT BLVD SPARROWS POINT MD 21219	ESE/0.57	-3	<a href="#">130</a>
<a href="#">2</a>	RCRA TSD	RG STEEL SPARROWS POINT LLC	1430 SPARROWS POINT BLVD SPARROWS POINT MD 21219	ESE/0.57	-3	<a href="#">206</a>
<a href="#">2</a>	UST	Severstal Sparrows Point	1430 Sparrows Point Boulevard Baltimore MD 21219	ESE/0.57	-3	<a href="#">282</a>
<a href="#">3</a>	OCP	BALTO COUNTY PUMP STATION	1215 PENWOOD RD BALTIMORE MD 21219	SE/0.66	-1	<a href="#">285</a>
<a href="#">4</a>	ERNS		2001 WHARF ROAD BALTIMORE MD	E/0.78	-2	<a href="#">285</a>

<b>Map Key</b>	<b>DB</b>	<b>Company/Site Name</b>	<b>Address</b>	<b>Dir/Dist mi</b>	<b>Elev diff ft</b>	<b>Page Number</b>
<a href="#">4</a>	RCRA GEN	LAFARGE BUILDING MATERIALS INC	2001 WHARF ROAD BALTIMORE MD 21219	E/0.78	-2	<a href="#">287</a>
<a href="#">4</a>	UST	Sparrows Point Plant	2001 Wharf Road Sparrows Point MD 21219	E/0.78	-2	<a href="#">289</a>
<a href="#">5</a>	AST	SPARROWS POINT SHIPYARD	600 SHIPYARD RD SPARROWS POINT MD 21219-1023	WSW/0.79	-2	<a href="#">289</a>
<a href="#">5</a>	ERNS		600 SHIPYARD ROAD BALTIMORE MD 21219	WSW/0.79	-2	<a href="#">290</a>
<a href="#">5</a>	ERNS		600 SHIPYARD ROAD BALTIMORE MD 21219-102	WSW/0.79	-2	<a href="#">292</a>
<a href="#">5</a>	ERNS		600 SHIPYARD ROAD BALTIMORE MD 21219-102	WSW/0.79	-2	<a href="#">293</a>
<a href="#">5</a>	ERNS		600 SHIPYARD RD BALTIMORE MD	WSW/0.79	-2	<a href="#">294</a>
<a href="#">5</a>	ERNS		600 SHIPYARD ROAD BALTIMORE MD 212191023	WSW/0.79	-2	<a href="#">296</a>
<a href="#">5</a>	ERNS		600 SHIPYARD ROAD BALTIMORE MD 212192599	WSW/0.79	-2	<a href="#">297</a>
<a href="#">5</a>	ERNS		600 SHIPYARD ROAD BALTIMORE MD	WSW/0.79	-2	<a href="#">298</a>
<a href="#">5</a>	ERNS		600 SHIPYARD ROAD BALTIMORE MD 21219-102	WSW/0.79	-2	<a href="#">300</a>
<a href="#">5</a>	ERNS		600 SHIPYARD ROAD BETWEEN PIER 3 AND 4 BALTIMORE MD 212191023	WSW/0.79	-2	<a href="#">301</a>
<a href="#">5</a>	ERNS		600 SHIPYARD ROAD / PIER 1 BALTIMORE MD 212191023	WSW/0.79	-2	<a href="#">302</a>
<a href="#">5</a>	ERNS		600 SHIP YARD ROAD BALTIMORE MD 21219-102	WSW/0.79	-2	<a href="#">304</a>
<a href="#">5</a>	ERNS		600 SHIPYARD ROAD BALTIMORE MD 212191023	WSW/0.79	-2	<a href="#">305</a>
<a href="#">5</a>	ERNS		600 SHIPYARD ROAD BALTIMORE MD 21219-102	WSW/0.79	-2	<a href="#">307</a>
<a href="#">5</a>	ERNS		600 SHIPYARD ROAD BALTIMORE MD	WSW/0.79	-2	<a href="#">308</a>
<a href="#">5</a>	ERNS		600 SHIPYARD ROAD BALTIMORE MD	WSW/0.79	-2	<a href="#">309</a>
<a href="#">5</a>	ERNS		600 SHIPYARD ROAD BALTIMORE MD	WSW/0.79	-2	<a href="#">311</a>



<b>Map Key</b>	<b>DB</b>	<b>Company/Site Name</b>	<b>Address</b>	<b>Dir/Dist mi</b>	<b>Elev diff ft</b>	<b>Page Number</b>
<a href="#">5</a>	ERNS		600 SHIPYARD ROAD PIER ONE SOUTH BALTIMORE MD 212192599	WSW/0.79	-2	<a href="#">312</a>
<a href="#">5</a>	RCRA GEN	PHOENIX SERVICES LLC	600 SHIPYARD RD GATE D, TRUCK DOCK 307 SPARROWS POINT MD 21219	WSW/0.79	-2	<a href="#">313</a>
<a href="#">5</a>	RCRA GEN	MP INDUSTRIAL COATINGS INC	600 SHIPYARD RD BLDG 2 SPARROWS POINT MD 21219	WSW/0.79	-2	<a href="#">315</a>
<a href="#">5</a>	RCRA GEN	BB METALS ENTERPRISES, INC.	600 SHIPYARD RD SPARROWS POINT MD 21219	WSW/0.79	-2	<a href="#">316</a>
<a href="#">5</a>	SHWS	Bethlehem Steel Shipyard	600 Shipyard Road Sparrows Point MD 21219-1023	WSW/0.79	-2	<a href="#">318</a>
<a href="#">5</a>	SHWS	Sparrows Point Shipyard LLC	600 Shipyard Road Baltimore MD 21219-1023	WSW/0.79	-2	<a href="#">318</a>
<a href="#">5</a>	VCP	Sparrows Point Shipyard LLC	600 Shipyard Road Baltimore MD 21219-1023	WSW/0.79	-2	<a href="#">319</a>
<a href="#">6</a>	ERNS		PLEASANT YACHT CLUB 1800 WHARF ROAD SPARROWS POINT MD	ENE/0.81	-8	<a href="#">320</a>
<a href="#">7</a>	UST	Maintenamce of Way Tie Yard	Sparrows Pt. Blvd. And Wharf Road Sparrows Point MD 21219	ENE/0.84	4	<a href="#">322</a>
<a href="#">8</a>	AST	LAFARGE BUILDING MATERIALS, INC.	950 WHARF RD GATE 15B SPARROWS POINT MD 21219	NE/0.92	12	<a href="#">322</a>
<a href="#">8</a>	OCP	BLUE CIRCLE CONCRETE	950 WHARF RD SPARROWS POINT MD 21219	NE/0.92	12	<a href="#">323</a>
<a href="#">10</a>	ERNS		1800 WHARF ROAD BALTIMORE MD 21219	ESE/1.00	-2	<a href="#">324</a>
<a href="#">11</a>	OCP	DOUG'S TRUCK & AUTO	2111 SPARROWS POINT RD BALTIMORE MD 21219	ENE/1.01	7	<a href="#">325</a>
<a href="#">13</a>	OCP	THE NELSON CO	2116 SPARROWS POINT RD BALTIMORE MD 21219	ENE/1.03	10	<a href="#">325</a>
<a href="#">13</a>	UST	The Nelson Company	2116 Sparrows Point Road Baltimore MD 21219	ENE/1.03	10	<a href="#">325</a>
<a href="#">15</a>	ERNS		2519 WAGNER AVE BALTIMORE MD 21219	ENE/1.03	-2	<a href="#">326</a>
<a href="#">17</a>	OCP	BETHLEHEM STEEL / MD SLAG/ARUNDEL CORP.	WHARF AND CANAL RD SPARROWS POINT MD 21219	SE/1.15	6	<a href="#">328</a>
<a href="#">17</a>	OCP	ARUNDEL CORP	WHARF & CANAL RDS. SPARROWS POINT MD 21219	SE/1.15	6	<a href="#">328</a>
<a href="#">17</a>	OCP	BETHLEHEM STEEL/AA CORP/MD SLAG CO	WHARF AND CANAL RD SPARROWS POINT MD 21219	SE/1.15	6	<a href="#">328</a>

<b>Map Key</b>	<b>DB</b>	<b>Company/Site Name</b>	<b>Address</b>	<b>Dir/Dist mi</b>	<b>Elev diff ft</b>	<b>Page Number</b>
<a href="#">21</a>	ERNS		2005 RESERVOIR ROAD SPARROWS POINT MD	NNE/1.25	5	<a href="#">328</a>
<a href="#">21</a>	ERNS		2005 RESERVOIR ROAD SPARROW'S POINT MD 21219	NNE/1.25	5	<a href="#">330</a>
<a href="#">21</a>	ERNS		2005 RESERVOIR ROAD SPARROWS POINT MD 21219	NNE/1.25	5	<a href="#">331</a>
<a href="#">21</a>	ERNS		2005 RESERVOIR RD SPARROWS POINT MD 18195	NNE/1.25	5	<a href="#">333</a>
<a href="#">21</a>	RCRA GEN	AIR PRODUCTS & CHEMICALS INC	2005 RESERVOIR RD BALTIMORE MD 212191021	NNE/1.25	5	<a href="#">334</a>
<a href="#">23</a>	HMIRS		2010 RESERVIOR ROAD SPARROWS POINT MD	NNE/1.29	2	<a href="#">335</a>
<a href="#">23</a>	OCP	AMERICAN NATIONAL CAN	2010 RESERVOIR RD SPARROWS POINT MD 21219	NNE/1.29	2	<a href="#">337</a>
<a href="#">23</a>	UST	American National Can Co.	2010 Reservoir Road Sparrows Point MD 21219	NNE/1.29	2	<a href="#">337</a>
<a href="#">25</a>	OCP	EDGEMERE AUTO WELDING & FIBERGLASS SERVICE	5220 N POINT BLVD BALTIMORE MD 21219	ENE/1.35	8	<a href="#">338</a>
<a href="#">27</a>	UST	Micky's Citgo	5200 North Point Blvd. Baltimore MD 21219	ENE/1.39	3	<a href="#">338</a>
<a href="#">28</a>	SHWS	Maryland Dept of Transportation Sparrows Point	Md Route 157 (Peninsula Boulevard) Baltimore MD 21219	N/1.41	2	<a href="#">340</a>
<a href="#">35</a>	OCP	DIETRICH INDUSTRIES INC	8911 BETHLEHEM BLVD BALTIMORE MD 21219	NE/1.46	17	<a href="#">341</a>
<a href="#">35</a>	OCP	DIETRICH INDUSTRIES INC	8911 BETHLEHEM BLVD SPARROWS POINT MD 21219	NE/1.46	17	<a href="#">341</a>
<a href="#">35</a>	OCP	DIETRICH	8911 BETHLEHEM BLVD BALTIMORE MD 21219	NE/1.46	17	<a href="#">342</a>
<a href="#">35</a>	RCRA GEN	DIETRICH INDUSTRIES INC	8911 BETHLEHEM BLVD BALTIMORE MD 21219	NE/1.46	17	<a href="#">342</a>
<a href="#">35</a>	UST	Dietrich Industries	8911 Bethlehem Boulevard Baltimore MD 21219	NE/1.46	17	<a href="#">343</a>
<a href="#">37</a>	HMIRS		5119 north point rd. SPARROWS POINT MD 21219	NE/1.50	-2	<a href="#">344</a>
<a href="#">39</a>	ERNS		5111 NORTH POINT BLVD. SPARROWS POINT MD 21219	NE/1.51	-2	<a href="#">345</a>
<a href="#">39</a>	ERNS		5111 NORTH POINT BLVD. SPARROWS POINT MD 21219	NE/1.51	-2	<a href="#">346</a>

<i>Map Key</i>	<i>DB</i>	<i>Company/Site Name</i>	<i>Address</i>	<i>Dir/Dist mi</i>	<i>Elev diff ft</i>	<i>Page Number</i>
<a href="#">39</a>	ERNS		5111 NORTH POINT BLVD. SPARROWS POINT MD 21219	NE/1.51	-2	<a href="#">348</a>
<a href="#">39</a>	ERNS		5111 NORTH POINT BLVD. SPARROWS POINT MD 21219	NE/1.51	-2	<a href="#">349</a>
<a href="#">39</a>	ERNS		5111 N. POINT BLVD BALTIMORE MD 21219	NE/1.51	-2	<a href="#">350</a>
<a href="#">39</a>	ERNS		5111 N. POINT BLVD SPARROWS POINT MD 21219	NE/1.51	-2	<a href="#">352</a>
<a href="#">39</a>	ERNS		5111 N. POINT BLVD BALTIMORE MD 21219	NE/1.51	-2	<a href="#">353</a>
<a href="#">39</a>	ERNS		5111 NORTH POINT BLVD SPARROWS POINT MD	NE/1.51	-2	<a href="#">354</a>
<a href="#">39</a>	ERNS		5111 N POINT BLVD SPARROWS POINT MD	NE/1.51	-2	<a href="#">356</a>
<a href="#">39</a>	ERNS		5111 NORTH POINT BLVD BALTIMORE MD 21219	NE/1.51	-2	<a href="#">357</a>
<a href="#">39</a>	ERNS		5111 NORTH POINT BLVD BALTIMORE MD 21219	NE/1.51	-2	<a href="#">358</a>
<a href="#">39</a>	ERNS		5111 N. POINT BLVD / HIGH PIER SPARROWS POINT MD 21219	NE/1.51	-2	<a href="#">360</a>
<a href="#">39</a>	ERNS		5111 NORTH POINT BLVD SPAROWS POINT MD	NE/1.51	-2	<a href="#">361</a>
<a href="#">39</a>	ERNS		5111 N. POINT BLVD SPARROWS POINT MD 21219	NE/1.51	-2	<a href="#">362</a>
<a href="#">39</a>	ERNS		5111 NORTH POINT BLVD SPAROWSPPOINT MD 21219	NE/1.51	-2	<a href="#">364</a>
<a href="#">39</a>	ERNS		5111 NORTH POINT BLVD BALTIMORE MD 21219	NE/1.51	-2	<a href="#">365</a>
<a href="#">39</a>	ERNS		5111 N POINT BLVD SPARROWS POINT MD	NE/1.51	-2	<a href="#">367</a>
<a href="#">39</a>	ERNS		5111 N. POINT BLVD BALTIMORE MD 21219	NE/1.51	-2	<a href="#">368</a>
<a href="#">39</a>	ERNS		5111 NORTH POINT BLVD. SPARROWS POINT MD 21219	NE/1.51	-2	<a href="#">369</a>
<a href="#">39</a>	ERNS		5111 NORTH POINT BLVD. SPARROWS POINT MD 21219	NE/1.51	-2	<a href="#">371</a>
<a href="#">39</a>	ERNS		5111 NORTH POINT BLVD BALTIMORE MD 21219	NE/1.51	-2	<a href="#">372</a>

<i>Map Key</i>	<i>DB</i>	<i>Company/Site Name</i>	<i>Address</i>	<i>Dir/Dist mi</i>	<i>Elev diff ft</i>	<i>Page Number</i>
<a href="#">39</a>	ERNS		5111 NORTH POINT BLVD SPARROWS POINT MD	NE/1.51	-2	<a href="#">373</a>
<a href="#">39</a>	ERNS		5111 N. POINT BLVD SPARROWS POINT MD	NE/1.51	-2	<a href="#">375</a>
<a href="#">39</a>	ERNS		5111 N. POINT BLVD BALTIMORE MD 21219	NE/1.51	-2	<a href="#">376</a>
<a href="#">39</a>	ERNS		5111 N. POINT BLVD PATAPSCO RIVER BALTIMORE MD 21219	NE/1.51	-2	<a href="#">377</a>
<a href="#">39</a>	ERNS		5111 NORTH POINT BLVD. SPARROWS POINT MD 21219	NE/1.51	-2	<a href="#">379</a>
<a href="#">39</a>	ERNS		5111 NORTH POINT BLVD. SPARROWS POINT MD 21219	NE/1.51	-2	<a href="#">380</a>
<a href="#">39</a>	ERNS		5111 N. POINT BLVD BALTIMORE MD 21219	NE/1.51	-2	<a href="#">381</a>
<a href="#">39</a>	ERNS		5111 N. POINT BLVD SPARROWS POINT MD	NE/1.51	-2	<a href="#">383</a>
<a href="#">39</a>	ERNS		5111 NORTH POINT BLVD BALTIMORE MD 21219	NE/1.51	-2	<a href="#">384</a>
<a href="#">39</a>	ERNS		5111 NORTH POINT BOULEVARD BALTIMORE MD 21219	NE/1.51	-2	<a href="#">386</a>
<a href="#">39</a>	ERNS		5111 NORTH POINT BLVD. SPARROWS POINT MD 21219	NE/1.51	-2	<a href="#">387</a>
<a href="#">39</a>	ERNS		5111 N. POINT BLVD BALTIMORE MD 21219	NE/1.51	-2	<a href="#">389</a>
<a href="#">39</a>	ERNS		5111 NORTH POINT BLVD. SPARROWS POINT MD 21219	NE/1.51	-2	<a href="#">390</a>
<a href="#">39</a>	ERNS		5111 NORTH POINT BLVD. SPARROWS POINT MD 21219	NE/1.51	-2	<a href="#">391</a>
<a href="#">39</a>	ERNS		5111 NORTH POINT BLVD. WEST SIDE OF THE FACILITY,BY THE PATAPSCO RIVER SPARROWS POINT MD 21219	NE/1.51	-2	<a href="#">393</a>
<a href="#">39</a>	ERNS		SPARROWS PT PLANT 5111 NORTHPOINT BLVD,ROOF OF NO.4 OPEN HEARTH SPARROWS PT MD 21219	NE/1.51	-2	<a href="#">394</a>
<a href="#">39</a>	ERNS		5111 NORTH POINT BLVD. SPARROWS POINT MD 21219	NE/1.51	-2	<a href="#">396</a>
<a href="#">39</a>	ERNS		5111 NORTH POINT BLVD BALTIMORE MD	NE/1.51	-2	<a href="#">397</a>
<a href="#">39</a>	ERNS		SPARROWS POINT PLANT 5111 NORTHPOINT BLVD BALTIMORE MD 21219	NE/1.51	-2	<a href="#">398</a>

<b>Map Key</b>	<b>DB</b>	<b>Company/Site Name</b>	<b>Address</b>	<b>Dir/Dist mi</b>	<b>Elev diff ft</b>	<b>Page Number</b>
<a href="#">39</a>	ERNS		SPARROWS PT PLANT 5111 NORTHPOINT BLVD SPARROWS PT MD 21219	NE/1.51	-2	<a href="#">400</a>
<a href="#">39</a>	ERNS		SPARROWS PT PLANT 5111 N POINT BLVD,OUTFALL 017 SPARROWS PT MD 21219	NE/1.51	-2	<a href="#">401</a>
<a href="#">39</a>	ERNS		SPARROWS PT PLANT 5111 NORTHPOINT BLVD SPARROWS PT MD 21219	NE/1.51	-2	<a href="#">403</a>
<a href="#">39</a>	ERNS		5111 NORTH POINT BLVD BALTIMORE MD	NE/1.51	-2	<a href="#">404</a>
<a href="#">39</a>	ERNS		5111 N. POINT BLVD BALTIMORE MD 21219	NE/1.51	-2	<a href="#">405</a>
<a href="#">39</a>	ERNS		5111 N. POINT BLVD SPARROWS POINT MD 21219	NE/1.51	-2	<a href="#">407</a>
<a href="#">39</a>	ERNS		5111 NORTH POINT BLVD BALTIMORE MD 21219	NE/1.51	-2	<a href="#">408</a>
<a href="#">39</a>	ERNS		5111 NORTH POINT BLVD. SPARROWS POINT MD 21219	NE/1.51	-2	<a href="#">409</a>
<a href="#">39</a>	HMIRS		5111 NO POINT BLVD SPARROWS POINT MD	NE/1.51	-2	<a href="#">411</a>
<a href="#">39</a>	HMIRS		5111 NORTH POINT RD. BALTIMORE MD 21219	NE/1.51	-2	<a href="#">412</a>
<a href="#">39</a>	OCP	ISG SPARROWS POINT INC	5111 NORTH POINT BLVD BALTIMORE MD 21219	NE/1.51	-2	<a href="#">413</a>
<a href="#">39</a>	OCP	ISG SPARROWS PT PLANT GARAGE	5111 NORTH POINT BLVD BALTIMORE MD 21219	NE/1.51	-2	<a href="#">414</a>
<a href="#">39</a>	RCRA NON GEN	KROFF CHEMICAL CO INC	5111 NORTH POINT BLVD TRUCK DECK 36A BALTIMORE MD 21219	NE/1.51	-2	<a href="#">414</a>
<a href="#">42</a>	OCP	MERRITT	2301 GRAYS ROAD BALTIMORE MD 21222	NNE/1.52	6	<a href="#">415</a>
<a href="#">42</a>	OCP	MERRITT	2301 GRAYS ROAD BALTIMORE MD 21222	NNE/1.52	6	<a href="#">415</a>
<a href="#">42</a>	RCRA NON GEN	M P INDUSTRIAL COATINGS INC	2301 GRAYS RD SPARROWS POINT MD 21222	NNE/1.52	6	<a href="#">416</a>
<a href="#">44</a>	AST	AMG RESOURCES CORPORATION	2415 GRAYS ROAD BALTIMORE MD 21222-5043	NNE/1.54	7	<a href="#">417</a>
<a href="#">44</a>	CERCLIS	VULCAN MATERIALS METALS DIV	2415 GRAYS RD SPARROWS PT MD 21219	NNE/1.54	7	<a href="#">418</a>
<a href="#">44</a>	CERCLIS NFRAP	VULCAN MATERIALS METALS DIV	2415 GRAYS RD SPARROWS PT MD 21219	NNE/1.54	7	<a href="#">419</a>

<b>Map Key</b>	<b>DB</b>	<b>Company/Site Name</b>	<b>Address</b>	<b>Dir/Dist mi</b>	<b>Elev diff ft</b>	<b>Page Number</b>
<a href="#">44</a>	ERNS		2415 GRAYS RD BALTIMORE MD 21222	NNE/1.54	7	<a href="#">419</a>
<a href="#">44</a>	OCP	AMG RESOURCES CORP	2415 GRAYS RD SPARROWS POINT MD 21229	NNE/1.54	7	<a href="#">420</a>
<a href="#">44</a>	OCP	VULCAN MATERIALS	2415 GRAYS RD BALTIMORE MD 21219	NNE/1.54	7	<a href="#">421</a>
<a href="#">44</a>	OCP	AMG CORP.	2415 GRAYS RD BALTIMORE MD 21222	NNE/1.54	7	<a href="#">421</a>
<a href="#">44</a>	RCRA GEN	AMG RESOURCES INC	2415 GRAYS RD BALTIMORE MD 21222	NNE/1.54	7	<a href="#">421</a>
<a href="#">44</a>	SHWS	Vulcan Materials Metals Div.	2415 Grays Road Sparrows Point MD 21222-5043	NNE/1.54	7	<a href="#">427</a>
<a href="#">44</a>	UST	Vulcan Materials Company	2415 Grays Road Baltimore MD 21222	NNE/1.54	7	<a href="#">428</a>
<a href="#">55</a>	CERCLIS	LEO J. MCCOURT DUMP	MORSE ROAD, OFF OF NORTH POINT RD BALTIMORE MD 21222	NE/1.92	-2	<a href="#">429</a>
<a href="#">55</a>	CERCLIS NFRAP	LEO J. MCCOURT DUMP	MORSE ROAD, OFF OF NORTH POINT RD BALTIMORE MD 21222	NE/1.92	-2	<a href="#">430</a>
<a href="#">59</a>	OCP	KIEL'S AUTO REPAIR	4700 NORTH POINT RD EDGEMERE MD 21219	NE/1.92	-2	<a href="#">430</a>
<a href="#">59</a>	OCP	KIEL'S WRECKING SER.	4700 NORTH POINT BLVD BALTIMORE MD 21219	NE/1.92	-2	<a href="#">430</a>

## Executive Summary: Site Report Summary – Surrounding Properties

Map Key	DB	Company/Site Name	Address	Dir/Dist mi	Elev Diff ft	Page Number
<a href="#">9</a>	OCP	JAMES BERTHOLOT RESIDENCE	2316 GROSS AVE BALTIMORE MD	E/1.00	-6	<a href="#">431</a>
<a href="#">12</a>	OCP	ATLANTIS MARINA INC.	7201 BUCHER RD. BALTIMORE MD	E/1.02	-3	<a href="#">431</a>
<a href="#">12</a>	UST	Atlantis Marina Inc.	7201 Bucher Road Baltimore MD 21219	E/1.02	-3	<a href="#">431</a>
<a href="#">14</a>	OCP	YOUNGS MARINA	2320 GROSS AVE BALTIMORE MD 21219	E/1.03	-1	<a href="#">432</a>
<a href="#">16</a>	OCP	JOHN BROCKMEYER	7243 HUGHES AVE BALTIMORE MD 21219	E/1.12	-1	<a href="#">432</a>
<a href="#">18</a>	OCP	DEBARBORA RESIDENCE	7229 WALDMAN AVE BALTIMORE MD 21219	E/1.18	-3	<a href="#">432</a>
<a href="#">19</a>	OCP	PHILLIP MCCARDELL	7329 GEISE AVE BALTIMORE MD 21219	E/1.22	-8	<a href="#">433</a>
<a href="#">19</a>	OCP	PHILIP MCCARDELL	7329 GEISE AVE. BALTIMORE MD 21219	E/1.22	-8	<a href="#">433</a>
<a href="#">19</a>	OCP	PHILIP MCCARDELL	7329 GEISE AVE. BALTIMORE MD 21219	E/1.22	-8	<a href="#">433</a>
<a href="#">19</a>	OCP	PHILLIP MCCARDELL	7329 GEISE AVE BALTIMORE MD 21219	E/1.22	-8	<a href="#">434</a>
<a href="#">20</a>	UST	Chevron Service Station	2304 Sparrow Pt. Road Baltimore MD 21219	ENE/1.24	8	<a href="#">434</a>
<a href="#">22</a>	OCP	SHAFFER RESIDENCE	2112 ANNA AVE BALTIMORE MD 21219	ESE/1.26	-2	<a href="#">435</a>
<a href="#">24</a>	RCRA NON GEN	AIRCO INC AIRCO WELDING PROD ARCRODS	5301 NORTH POINT BLVD SPARROWS POINT MD 21219	ENE/1.30	8	<a href="#">435</a>
<a href="#">26</a>	OCP	ROGERS RESIDENCE	7338 WALDMAN AVE. BALTIMORE MD	E/1.37	-1	<a href="#">436</a>
<a href="#">29</a>	UST	Halpern Distributors Inc.	2501 Sparrows Point Road Baltimore MD 21219	ENE/1.42	10	<a href="#">437</a>
<a href="#">30</a>	OCP	HALPERN DISTRIBUTORS INC	2500-2501 SPARROWS PT RD BALTIMORE MD 21219	ENE/1.42	10	<a href="#">437</a>
<a href="#">31</a>	OCP	STEEDMAN RESICENCE	2125 LINCOLN AVE EDGEMERE MD 21219	E/1.43	4	<a href="#">437</a>
<a href="#">32</a>	OCP	DJ FURNATURE	2500 SPARROWS POINT RD SPARROWS POINT MD 21219	ENE/1.43	11	<a href="#">438</a>
<a href="#">33</a>	OCP	OWENS PROPERTY	7351 WALDMAN AVE BALTIMORE MD 21219	E/1.44	5	<a href="#">438</a>
<a href="#">34</a>	OCP	MCKENY PROPERTY	2516 N SNYDER AVE EDGEMERE MD 21219	ENE/1.44	5	<a href="#">438</a>
<a href="#">36</a>	OCP	MAAS RESIDENCE	2309 LINCOLN AVE BALTIMORE MD 21219	E/1.48	5	<a href="#">438</a>
<a href="#">38</a>	OCP	ROBERT WILCHER	2412 WYTHE AVE BALTIMORE MD 21219	E/1.50	4	<a href="#">439</a>

<b>Map Key</b>	<b>DB</b>	<b>Company/Site Name</b>	<b>Address</b>	<b>Dir/Dist mi</b>	<b>Elev Diff ft</b>	<b>Page Number</b>
<a href="#">40</a>	OCP	SHKOR'S SERVICE STATION	2601 SPARROWS POINT RD BALTIMORE MD 21219	ENE/1.51	9	<a href="#">439</a>
<a href="#">40</a>	OCP	SHKOR'S SERVICE STATION	2601 SPARROWS POINT RD BALTIMORE MD 21219	ENE/1.51	9	<a href="#">439</a>
<a href="#">41</a>	OCP	MRS PIPER	2608 SPARROWS POINT RD DUNDALK MD 21219	ENE/1.51	9	<a href="#">439</a>
<a href="#">43</a>	OCP	MCKENNEY WASTE OIL	2513 RUTH AVE BALTIMORE MD 21219	ENE/1.52	8	<a href="#">440</a>
<a href="#">43</a>	OCP	M & M FUEL COMPANY	2513 RUTH AVE BALTIMORE MD	ENE/1.52	8	<a href="#">440</a>
<a href="#">43</a>	OCP	M&M OIL	2513 RUTH AVE BALTIMORE MD 21219	ENE/1.52	8	<a href="#">440</a>
<a href="#">45</a>	ERNS		2500 GRAYS ROAD BALTIMORE MD 21222	NNE/1.60	11	<a href="#">441</a>
<a href="#">45</a>	OCP	GREIFF BROS.	2500 GRAYS RD BALTIMORE MD 21222	NNE/1.60	11	<a href="#">442</a>
<a href="#">45</a>	OCP	GREIF BROTHERS CORP.	2500 GRAYS RD BALTIMORE MD 21222	NNE/1.60	11	<a href="#">442</a>
<a href="#">45</a>	OCP	GREIF BROTHERS CORP	2500 GRAYS RD DUNDALK MD 21222	NNE/1.60	11	<a href="#">443</a>
<a href="#">45</a>	RCRA NON GEN	GREIF BROTHERS CORPORATION	2500 GRAYS RD BALTIMORE MD 21222	NNE/1.60	11	<a href="#">443</a>
<a href="#">45</a>	UST	Greif Bros. Corporation	2500 Grays Rd. Dundalk MD 21222	NNE/1.60	11	<a href="#">447</a>
<a href="#">46</a>	OCP	LEON MCKENNEY/ M & M FUEL CO	2626 SPARROWS POINT RD/2510 N. SNYDER AVE SPARROWS POINT MD 21219	ENE/1.61	10	<a href="#">447</a>
<a href="#">47</a>	OCP	PUG'S OIL CO	2703 SPARROWS POINT RD BALTIMORE MD 21219	ENE/1.63	10	<a href="#">448</a>
<a href="#">48</a>	OCP	MICKY'S CITGO	5130 NORTH POINT RD BALTIMORE MD 21219	NE/1.67	11	<a href="#">448</a>
<a href="#">49</a>	RCRA GEN	CJ LANGENFELDER & SONS INC	5100 NORTH POINT BLVD BALTIMORE MD 21219	NE/1.79	9	<a href="#">448</a>
<a href="#">50</a>	SHWS	Fort Carroll Mainland	300 Authority Drive and 900 South New Pittsburg Avenue Baltimore MD 21222	WNW/1.80	1	<a href="#">450</a>
<a href="#">51</a>	OCP	MICHNEY RESIDENCE	8244 NORTHVIEW RD BALTIMORE MD 21222	NW/1.83	-7	<a href="#">451</a>
<a href="#">52</a>	OCP	TREADWAY PROPERTY	2909 SPARROWS POINT RD BALTIMORE MD 21219	ENE/1.88	6	<a href="#">451</a>
<a href="#">52</a>	OCP	TREADWAY & SON	2909 SPARROWS POINT RD BALTIMORE MD 21222	ENE/1.88	6	<a href="#">451</a>
<a href="#">53</a>	OCP	STATE HIGHWAY ADMINISTRATION	6201 NORTH POINT RD BALTIMORE MD 21219	NE/1.91	-5	<a href="#">452</a>
<a href="#">54</a>	OCP	LONNIE RAZOR PROPERTY	7209 MORRISON LANE BALTIMORE MD 21219	ENE/1.91	6	<a href="#">452</a>
<a href="#">54</a>	OCP	LONNIE RAZOR PROPERTY	7209 MORRISON LANE BALTIMORE MD 21219	ENE/1.91	6	<a href="#">452</a>
<a href="#">56</a>	OCP	PENNISULA YARD	8400 PENNISULA BLVD DUNDALK MD 21222	NNW/1.92	3	<a href="#">452</a>
<a href="#">57</a>	OCP	COMPLAINT INVESTIGATION	3019 RITCHIE AVE. EDGEMERE MD 21219	NE/1.92	11	<a href="#">453</a>
<a href="#">58</a>	AST	ANCHOR BAY EAST MARINA	8500 COVE ROAD DUNDALK MD 21222-5504	NNW/1.92	-6	<a href="#">453</a>



<b>Map Key</b>	<b>DB</b>	<b>Company/Site Name</b>	<b>Address</b>	<b>Dir/Dist mi</b>	<b>Elev Diff ft</b>	<b>Page Number</b>
<a href="#">58</a>	OCP	ANCHOR BAY MARINA	8500 COVE RD. DUNDALK MD 21222	NNW/1.92	-6	454
<a href="#">58</a>	UST	Anchor Bay Yacht Sales Inc.	8500 Cove Road Dundalk MD 21222	NNW/1.92	-6	454
<a href="#">60</a>	RCRA GEN	TRIM TEAM	6302 A NORTH POINT RD BALTIMORE MD 21219	NE/1.92	-4	455
<a href="#">61</a>	OCP	VOEST ALPINE	4611 NORTH POINT BLVD BALTIMORE MD 21219	NE/1.95	-1	456
<a href="#">61</a>	RCRA GEN	SIEMENS INDUSTRY INC	4611 NORTH POINT BLVD BALTIMORE MD 21219	NE/1.95	-1	456
<a href="#">62</a>	OCP	KEY BRIDGE MARINA PROPERTY	8510 COVE RD BALTIMORE MD 21222	NNW/1.96	-6	461
<a href="#">63</a>	OCP	EDGEMERE FIRE DEPT	6800 NORTH POINT RD EDGEMERE MD 21219	NE/1.97	10	461
<a href="#">64</a>	OCP	ROOFING UNLIMITED	6901 NORTH POINT RD EDGEMERE MD 21219	NE/1.99	14	462
<a href="#">65</a>	OCP	HARRIS & SONS STEEL CO	4640 NORTH POINT BLVD BALTIMORE MD 21219	NE/1.99	1	462
<a href="#">65</a>	RCRA GEN	GC ZARNAS & CO INC MD	4640 NORTH POINT BLVD EDGEMERE MD 21219	NE/1.99	1	462
<a href="#">66</a>	RCRA NON GEN	ACN - BALTIMORE LLC	4603 NORTH POINT BLVD BALTIMORE MD 21219	NNE/1.99	2	463
<a href="#">67</a>	OCP	DALE/INCOR/INRYCO	4601 NORTH POINT BLVD. BALTIMORE MD 21219	NNE/1.99	2	468
<a href="#">67</a>	RCRA GEN	CLARK WESTERN BUILDING SYSTEMS	4601 NORTH POINT BLVD BALTIMORE MD 21219	NNE/1.99	2	468
<a href="#">67</a>	UST	Incor - Div of Dale Industries	4601 North Point Boulevard Baltimore MD 21219	NNE/1.99	2	471
<a href="#">68</a>	OCP	HOB'S CITGO SERVICE	7115 NORTH POINT BLVD BALTIMORE MD 21219	ENE/2.04	11	471
<a href="#">68</a>	OCP	HOB'S CITGO (ABANDONED USTS)	7115 NORTH POINT RD EDGEMERE MD 21219	ENE/2.04	11	471
<a href="#">68</a>	OCP	HOBBS CITGO	7115 NORTH POINT RD BALTIMORE MD 21219	ENE/2.04	11	472
<a href="#">68</a>	OCP	HOBBS CITGO	7115 NORTH POINT BLVD BALTIMORE MD 21219	ENE/2.04	11	472
<a href="#">69</a>	OCP	WAWA STORE #537	NORTH POINT & GRACE RDS EDGEMERE MD 21219	ENE/2.04	10	472
<a href="#">70</a>	OCP	EDGEMERE FINANCE CO	7118 NORTH POINT RD BALTIMORE MD 21219	ENE/2.05	10	473
<a href="#">71</a>	RCRA GEN	DAP PRODUCTS INC.	4630 NORTH POINT BLVD. BALTIMORE MD 212191092	NNE/2.05	4	473
<a href="#">72</a>	AST	DAP PRODUCTS INC.	4630 NORTH POINT BLVD. BALTIMORE MD 21219-1092	NNE/2.05	8	484
<a href="#">72</a>	OCP	DAP CHEMICAL	4630 NORTH POINT BLVD BALTIMORE MD 21219	NNE/2.05	8	485
<a href="#">72</a>	UST	Dap Chemical	4630 North Point Blvd. Baltimore MD 21219	NNE/2.05	8	485
<a href="#">73</a>	OCP	GAS STATION/BLANCHE F. LECOMTE	4520 NORTH POINT BLVD BALTIMORE MD 21222	NNE/2.10	19	488
<a href="#">74</a>	OCP	DAP INC	4630 NORTH POINT BLVD BALTIMORE MD 21222	NNE/2.10	1	488

<b>Map Key</b>	<b>DB</b>	<b>Company/Site Name</b>	<b>Address</b>	<b>Dir/Dist mi</b>	<b>Elev Diff ft</b>	<b>Page Number</b>
<a href="#">74</a>	OCP	DAP	4630 NORTH POINT BLVD BALTIMORE MD 21222	NNE/2.10	1	<a href="#">488</a>
<a href="#">74</a>	OCP	BEECHAM HOME IMPROVEMENT	4630 NORTH POINT BLVD BALTIMORE MD 21237	NNE/2.10	1	<a href="#">489</a>
<a href="#">75</a>	OCP	ACME AUTO RECYCLERS	4512 NORTH POINT BLVD BALTIMORE MD 21222	NNE/2.11	19	<a href="#">489</a>
<a href="#">76</a>	LUC	Lakes at Stansbury Shores, Lots 104-117 & 66-81 akaJohns Hopkins Property	8315 Stansbury Road, Baltiomre MD	NNW/2.14	-3	<a href="#">489</a>
<a href="#">76</a>	LUC	The Lakes at Stansbury Shores, Lots 2-4 akaJohns Hopkins Property	8315 Stansbury Road, Baltiomre MD	NNW/2.14	-3	<a href="#">490</a>
<a href="#">76</a>	LUC	The Lakes at Stansbury Shores, Lots 10-15 and 32- 37 akaJohns Hopkins Property	8315 Stansbury Road, Baltiomre MD	NNW/2.14	-3	<a href="#">491</a>
<a href="#">76</a>	LUC	The Lakes at Stansbury Shores, Lots 38-65 akaJohns Hopkins Property	8315 Stansbury Road, Baltiomre MD	NNW/2.14	-3	<a href="#">492</a>
<a href="#">76</a>	LUC	The Lakes at Stansbury Shores, Lots 122-140 and 145-168 akaJohns HopkinsProperty	8315 Stansbury Road, Baltiomre MD	NNW/2.14	-3	<a href="#">493</a>
<a href="#">76</a>	OCP	JOHNS HOPKINS PROPERTY	8315 STANSBURY RD BALTIMORE MD 21222	NNW/2.14	-3	<a href="#">494</a>
<a href="#">76</a>	OCP	JOHNS HOPKINS	8315 STANSBURY ST BALTIMORE MD 21222	NNW/2.14	-3	<a href="#">494</a>
<a href="#">76</a>	SHWS	The Lakes at Stansbury Shores	8315 Stansbury Road Baltimore MD 21222-5526	NNW/2.14	-3	<a href="#">495</a>
<a href="#">76</a>	VCP	The Lakes at Stansbury Shores	8315 Stansbury Road Baltimore MD 21222-5526	NNW/2.14	-3	<a href="#">495</a>
<a href="#">77</a>	OCP	BELL ATLANTIC SITE #25445	4504-4506 NORTH POINT BLVD. BALTIMORE MD 21219	NNE/2.14	18	<a href="#">496</a>
<a href="#">78</a>	OCP	SIGNODE SUPPLY CORPORATION	4505 NORTH POINT BLVD SPARROWS POINT MD 21219	NNE/2.15	18	<a href="#">497</a>
<a href="#">78</a>	OCP	SIGNODE SUPPLY CORPORATION	4505 NORTH POINT BLVD SPARROWS POINT MD 21219	NNE/2.15	18	<a href="#">497</a>
<a href="#">78</a>	OCP	SIGNODE EASTERN OPERATIONS	4505 NORTH POINT BLVD BALTIMORE MD 21219	NNE/2.15	18	<a href="#">497</a>
<a href="#">78</a>	OCP	C & P	4505 NORTH POINT BLVD BALTIMORE MD 21222	NNE/2.15	18	<a href="#">498</a>
<a href="#">78</a>	SHWS	Signode Eastern Operations	4505 North Point Boulevard Baltimore MD 21219-1005	NNE/2.15	18	<a href="#">498</a>
<a href="#">79</a>	OCP	THOMPSON'S STEEL	4515 NORTH POINT BLVD BALTIMORE MD 21222	NNE/2.15	19	<a href="#">499</a>
<a href="#">79</a>	OCP	THOMPSON STEEL	4515 NORTH POINT BLVD BALTIMORE MD 21222	NNE/2.15	19	<a href="#">499</a>
<a href="#">79</a>	OCP	THOMPSON STEEL	4515 NORTH POINT RD BALTIMORE MD 21219	NNE/2.15	19	<a href="#">499</a>
<a href="#">79</a>	SHWS	Thompson Steel Co.	4515 North Point Boulevard Baltimore MD 21219-1005	NNE/2.15	19	<a href="#">500</a>
<a href="#">80</a>	OCP	THOMPSON STEEL	4507 NORTH POINT BLVD SPARROWS POINT MD 21219	NNE/2.17	19	<a href="#">501</a>
<a href="#">81</a>	OCP	RAPSKY RESIDENCE	2179 JASMINE AVE BALTIMORE MD 21222	NNW/2.20	-3	<a href="#">501</a>

<i>Map Key</i>	<i>DB</i>	<i>Company/Site Name</i>	<i>Address</i>	<i>Dir/Dist mi</i>	<i>Elev Diff ft</i>	<i>Page Number</i>
<a href="#">82</a>	OCP	RAYMOND METAL PRODUCTS	4425 NORTH POINT BLVD SPARROWS POINT MD 21219	NNE/2.26	14	<a href="#">501</a>
<a href="#">83</a>	SHWS	Fort Carroll Island	Patapsco River near Sollers Point Road Baltimore MD 21219	WSW/2.27	-24	<a href="#">501</a>
<a href="#">84</a>	OCP	CHARLES FRONT END SERVICE	4428 NORTH POINT BLVD BALTIMORE MD 21237	NNE/2.28	14	<a href="#">502</a>
<a href="#">85</a>	SHWS	Karll Property	North Point Road (350 feet north of Lodge Farm Road) Dundalk MD 21219	ENE/2.35	-11	<a href="#">503</a>
<a href="#">86</a>	SHWS	Leo J. Mccourt Dump	4360 North Point Boulevard Baltimore MD 21222-5047	NNE/2.37	8	<a href="#">504</a>
<a href="#">87</a>	SHWS	Beachwood Estates	East of Morse Lane and Todd Point Edgemere MD 21219	NNE/2.51	-6	<a href="#">505</a>
<a href="#">88</a>	SHWS	Stansbury Park	Stansbury Road and Hydrangea Road Dundalk MD 21222	NNW/2.55	9	<a href="#">506</a>

# Executive Summary: Summary by Data Source

## Standard

### State

#### AST - Aboveground Storage Tanks

A search of the AST database, dated Jul 24, 2013 has found that there are 8 AST site(s) within approximately 0.25 miles of the project property.

<u>Equal/Higher Elevation</u>	<u>Address</u>	<u>Direction</u>	<u>Distance mi</u>	<u>Map Key</u>
LAFARGE BUILDING MATERIALS, INC.	950 WHARF RD GATE 15B SPARROWS POINT MD 21219	NE	0.92	8
AMG RESOURCES CORPORATION	2415 GRAYS ROAD BALTIMORE MD 21222-5043	NNE	1.54	44
DAP PRODUCTS INC.	4630 NORTH POINT BLVD. BALTIMORE MD 21219-1092	NNE	2.05	72

<u>Lower Elevation</u>	<u>Address</u>	<u>Direction</u>	<u>Distance mi</u>	<u>Map Key</u>
KINDER MORGAN CHESAPEAKE BULK	1430 SPARROWS POINT BLVD. BALTIMORE MD 21219-1039	ESE	0.57	2
PHOENIX SERVICES LLC	1430 SPARROWS POINT BLVD. BALTIMORE MD 21219-1039	ESE	0.57	2
RG STEELE - SPARROWS POINT LLC	1430 SPARROWS POINT BLVD SPARROWS POINT MD 21219- 1039	ESE	0.57	2
SPARROWS POINT SHIPYARD	600 SHIPYARD RD SPARROWS POINT MD 21219- 1023	WSW	0.79	5
ANCHOR BAY EAST MARINA	8500 COVE ROAD DUNDALK MD 21222-5504	NNW	1.92	58

#### CERCLIS - Comprehensive Environmental Response, Compensation and Liability Information System- CERCLIS

A search of the CERCLIS database, dated Apr 2013 has found that there are 2 CERCLIS site(s) within approximately 0.50 miles of the project property.

<u>Equal/Higher Elevation</u>	<u>Address</u>	<u>Direction</u>	<u>Distance mi</u>	<u>Map Key</u>
VULCAN MATERIALS METALS DIV	2415 GRAYS RD SPARROWS PT MD 21219	NNE	1.54	44

<u>Lower Elevation</u>	<u>Address</u>	<u>Direction</u>	<u>Distance mi</u>	<u>Map Key</u>
LEO J. MCCOURT DUMP	MORSE ROAD, OFF OF NORTH POINT RD	NE	1.92	55

**CERCLIS NFRAP - CERCLIS - No Further Remedial Action Planned**

A search of the CERCLIS NFRAP database, dated Dec 2012 has found that there are 2 CERCLIS NFRAP site(s) within approximately 0.50 miles of the project property.

<u>Equal/Higher Elevation</u>	<u>Address</u>	<u>Direction</u>	<u>Distance mi</u>	<u>Map Key</u>
VULCAN MATERIALS METALS DIV	2415 GRAYS RD SPARROWS PT MD 21219	NNE	1.54	44

<u>Lower Elevation</u>	<u>Address</u>	<u>Direction</u>	<u>Distance mi</u>	<u>Map Key</u>
LEO J. MCCOURT DUMP	MORSE ROAD, OFF OF NORTH POINT RD BALTIMORE MD 21222	NE	1.92	55

**ERNS - Emergency Response Notification System**

A search of the ERNS database, dated Dec 2012 has found that there are 80 ERNS site(s) within approximately 0.02 miles of the project property.

<u>Equal/Higher Elevation</u>	<u>Address</u>	<u>Direction</u>	<u>Distance mi</u>	<u>Map Key</u>
	2005 RESERVOIR ROAD SPARROWS POINT MD	NNE	1.25	21
	2005 RESERVOIR ROAD SPARROW'S POINT MD 21219	NNE	1.25	21
	2005 RESERVOIR ROAD SPARROWS POINT MD 21219	NNE	1.25	21
	2005 RESERVOIR RD SPARROWS POINT MD 18195	NNE	1.25	21
	2415 GRAYS RD BALTIMORE MD 21222	NNE	1.54	44
	2500 GRAYS ROAD BALTIMORE MD 21222	NNE	1.60	45

<u>Lower Elevation</u>	<u>Address</u>	<u>Direction</u>	<u>Distance mi</u>	<u>Map Key</u>
	1430 SPARROWS POINT BLVD BALTIMORE MD 21219	ESE	0.57	2
	1430 SPARROWS POINT BLVD PATAPSCO RIVER SPARROWS POINT MD 21219	ESE	0.57	2
	1430 SPARROWS POINT BLVD BALTIMORE MD 21219	ESE	0.57	2
	1430 SPARROWS POINT BLVD BALTIMORE MD 21219	ESE	0.57	2
	1430 SPARROWS POINT BLVD BALTIMORE MD 21219	ESE	0.57	2

2001 WHARF ROAD BALTIMORE MD	E	0.78	4
600 SHIPYARD ROAD BALTIMORE MD 21219	WSW	0.79	5
600 SHIPYARD ROAD BALTIMORE MD 21219-102	WSW	0.79	5
600 SHIPYARD ROAD BALTIMORE MD 21219-102	WSW	0.79	5
600 SHIPYARD RD BALTIMORE MD	WSW	0.79	5
600 SHIPYARD ROAD BALTIMORE MD 212191023	WSW	0.79	5
600 SHIPYARD ROAD BALTIMORE MD 212192599	WSW	0.79	5
600 SHIPYARD ROAD BALTIMORE MD	WSW	0.79	5
600 SHIPYARD ROAD BALTIMORE MD 21219-102	WSW	0.79	5
600 SHIPYARD ROAD BETWEEN PIER 3 AND 4 BALTIMORE MD 212191023	WSW	0.79	5
600 SHIPYARD ROAD / PIER 1 BALTIMORE MD 212191023	WSW	0.79	5
600 SHIP YARD ROAD BALTIMORE MD 21219-102	WSW	0.79	5
600 SHIPYARD ROAD BALTIMORE MD 212191023	WSW	0.79	5
600 SHIPYARD ROAD BALTIMORE MD 21219-102	WSW	0.79	5
600 SHIPYARD ROAD BALTIMORE MD	WSW	0.79	5
600 SHIPYARD ROAD BALTIMORE MD	WSW	0.79	5
600 SHIPYARD ROAD BALTIMORE MD	WSW	0.79	5
600 SHIPYARD ROAD PIER ONE SOUTH BALTIMORE MD 212192599	WSW	0.79	5
PLEASANT YACHT CLUB 1800 WHARF ROAD SPARROWS POINT MD	ENE	0.81	6
1800 WHARF ROAD BALTIMORE MD 21219	ESE	1.00	10
2519 WAGNER AVE BALTIMORE MD 21219	ENE	1.03	15
SPARROWS POINT PLANT 5111 NORTHPOINT BLVD BALTIMORE MD 21219	NE	1.51	39
SPARROWS PT PLANT 5111 NORTHPOINT BLVD SPARROWS PT MD 21219	NE	1.51	39
SPARROWS PT PLANT 5111 N POINT BLVD,OUTFALL 017 SPARROWS PT MD 21219	NE	1.51	39

SPARROWS PT PLANT 5111 NORTHPOINT BLVD	NE	1.51	39
SPARROWS PT MD 21219 5111 NORTH POINT BLVD BALTIMORE MD	NE	1.51	39
5111 N. POINT BLVD BALTIMORE MD 21219	NE	1.51	39
5111 N. POINT BLVD SPARROWS POINT MD 21219	NE	1.51	39
5111 NORTH POINT BLVD BALTIMORE MD 21219	NE	1.51	39
5111 NORTH POINT BLVD. SPARROWS POINT MD 21219	NE	1.51	39
5111 NORTH POINT BLVD. SPARROWS POINT MD 21219	NE	1.51	39
5111 NORTH POINT BLVD. SPARROWS POINT MD 21219	NE	1.51	39
5111 NORTH POINT BLVD. SPARROWS POINT MD 21219	NE	1.51	39
5111 NORTH POINT BLVD. SPARROWS POINT MD 21219	NE	1.51	39
5111 N. POINT BLVD BALTIMORE MD 21219	NE	1.51	39
5111 N. POINT BLVD SPARROWS POINT MD 21219	NE	1.51	39
5111 N. POINT BLVD BALTIMORE MD 21219	NE	1.51	39
5111 NORTH POINT BLVD SPARROWS POINT MD	NE	1.51	39
5111 N POINT BLVD SPARROWS POINT MD	NE	1.51	39
5111 NORTH POINT BLVD BALTIMORE MD 21219	NE	1.51	39
5111 NORTH POINT BLVD BALTIMORE MD 21219	NE	1.51	39
5111 N. POINT BLVD / HIGH PIER SPARROWS POINT MD 21219	NE	1.51	39
5111 NORTH POINT BLVD SPARROWS POINT MD	NE	1.51	39
5111 N. POINT BLVD SPARROWS POINT MD 21219	NE	1.51	39
5111 NORTH POINT BLVD SPAROWSPPOINT MD 21219	NE	1.51	39
5111 NORTH POINT BLVD BALTIMORE MD 21219	NE	1.51	39
5111 N POINT BLVD SPARROWS POINT MD	NE	1.51	39
5111 N. POINT BLVD BALTIMORE MD 21219	NE	1.51	39
5111 NORTH POINT BLVD. SPARROWS POINT MD 21219	NE	1.51	39

5111 NORTH POINT BLVD. SPARROWS POINT MD 21219	NE	1.51	39
5111 NORTH POINT BLVD BALTIMORE MD 21219	NE	1.51	39
5111 NORTH POINT BLVD SPARROWS POINT MD	NE	1.51	39
5111 N. POINT BLVD SPARROWS POINT MD	NE	1.51	39
5111 N. POINT BLVD BALTIMORE MD 21219	NE	1.51	39
5111 N. POINT BLVD PATAPSCO RIVER BALTIMORE MD 21219	NE	1.51	39
5111 NORTH POINT BLVD. SPARROWS POINT MD 21219	NE	1.51	39
5111 NORTH POINT BLVD. SPARROWS POINT MD 21219	NE	1.51	39
5111 N. POINT BLVD BALTIMORE MD 21219	NE	1.51	39
5111 N. POINT BLVD SPARROWS POINT MD	NE	1.51	39
5111 NORTH POINT BLVD BALTIMORE MD 21219	NE	1.51	39
5111 NORTH POINT BOULEVARD BALTIMORE MD 21219	NE	1.51	39
5111 NORTH POINT BLVD. SPARROWS POINT MD 21219	NE	1.51	39
5111 N. POINT BLVD BALTIMORE MD 21219	NE	1.51	39
5111 NORTH POINT BLVD. SPARROWS POINT MD 21219	NE	1.51	39
5111 NORTH POINT BLVD. SPARROWS POINT MD 21219	NE	1.51	39
5111 NORTH POINT BLVD. WEST SIDE OF THE FACILITY,BY THE PATAPSCO RIVER SPARROWS POINT MD 21219	NE	1.51	39
SPARROWS PT PLANT 5111 NORTHPOINT BLVD,ROOF OF NO.4 OPEN HEARTH SPARROWS PT MD 21219	NE	1.51	39
5111 NORTH POINT BLVD. SPARROWS POINT MD 21219	NE	1.51	39
5111 NORTH POINT BLVD BALTIMORE MD	NE	1.51	39

### **HMIRS - Hazardous Materials Information Reporting System**

A search of the HMIRS database, dated Aug 2013 has found that there are 4 HMIRS site(s) within approximately 0.12 miles of the project property.



<u>Equal/Higher Elevation</u>	<u>Address</u>	<u>Direction</u>	<u>Distance mi</u>	<u>Map Key</u>
	2010 RESERVIOR ROAD SPARROWS POINT MD	NNE	1.29	23

<u>Lower Elevation</u>	<u>Address</u>	<u>Direction</u>	<u>Distance mi</u>	<u>Map Key</u>
	5119 north point rd. SPARROWS POINT MD 21219	NE	1.50	37
	5111 NO POINT BLVD SPARROWS POINT MD	NE	1.51	39
	5111 NORTH POINT RD. BALTIMORE MD 21219	NE	1.51	39

### LUC - Land Use Controls

A search of the LUC database, dated May 31, 2013 has found that there are 5 LUC site(s) within approximately 0.50 miles of the project property.

<u>Equal/Higher Elevation</u>	<u>Address</u>	<u>Direction</u>	<u>Distance mi</u>	<u>Map Key</u>
<u>Lower Elevation</u>	<u>Address</u>	<u>Direction</u>	<u>Distance mi</u>	<u>Map Key</u>
Lakes at Stansbury Shores, Lots 104-117 & 66-81 akaJohns Hopkins Property	8315 Stansbury Road, Baltiomre MD	NNW	2.14	76
The Lakes at Stansbury Shores, Lots 2-4 akaJohns Hopkins Property	8315 Stansbury Road, Baltiomre MD	NNW	2.14	76
The Lakes at Stansbury Shores, Lots 122-140 and 145- 168 akaJohns HopkinsProperty	8315 Stansbury Road, Baltiomre MD	NNW	2.14	76
The Lakes at Stansbury Shores, Lots 38-65 akaJohns Hopkins Property	8315 Stansbury Road, Baltiomre MD	NNW	2.14	76
The Lakes at Stansbury Shores, Lots 10-15 and 32-37 akaJohns Hopkins Property	8315 Stansbury Road, Baltiomre MD	NNW	2.14	76

### OCP - Oil Control Program

A search of the OCP database, dated Jul 23, 2013 has found that there are 94 OCP site(s) within approximately 0.50 miles of the project property.

<u>Equal/Higher Elevation</u>	<u>Address</u>	<u>Direction</u>	<u>Distance mi</u>	<u>Map Key</u>
BLUE CIRCLE CONCRETE	950 WHARF RD SPARROWS POINT MD 21219	NE	0.92	8
DOUG'S TRUCK & AUTO	2111 SPARROWS POINT RD BALTIMORE MD 21219	ENE	1.01	11
THE NELSON CO	2116 SPARROWS POINT RD BALTIMORE MD 21219	ENE	1.03	13

<b><u>Equal/Higher Elevation</u></b>	<b><u>Address</u></b>	<b><u>Direction</u></b>	<b><u>Distance mi</u></b>	<b><u>Map Key</u></b>
BETHLEHEM STEEL / MD SLAG/ARUNDEL CORP.	WHARF AND CANAL RD SPARROWS POINT MD 21219	SE	1.15	17
ARUNDEL CORP	WHARF & CANAL RDS. SPARROWS POINT MD 21219	SE	1.15	17
BETHLEHEM STEEL/AA CORP/MD SLAG CO	WHARF AND CANAL RD SPARROWS POINT MD 21219	SE	1.15	17
AMERICAN NATIONAL CAN	2010 RESERVOIR RD SPARROWS POINT MD 21219	NNE	1.29	23
EDGEMERE AUTO WELDING & FIBERGLASS SERVICE	5220 N POINT BLVD BALTIMORE MD 21219	ENE	1.35	25
HALPERN DISTRIBUTORS INC	2500-2501 SPARROWS PT RD BALTIMORE MD 21219	ENE	1.42	30
STEEDMAN RESICENCE	2125 LINCOLN AVE EDGEMERE MD 21219	E	1.43	31
DJ FURNATURE	2500 SPARROWS POINT RD SPARROWS POINT MD 21219	ENE	1.43	32
OWENS PROPERTY	7351 WALDMAN AVE BALTIMORE MD 21219	E	1.44	33
MCKENY PROPERTY	2516 N SNYDER AVE EDGEMERE MD 21219	ENE	1.44	34
DIETRICH INDUSTRIES INC	8911 BETHLEHEM BLVD BALTIMORE MD 21219	NE	1.46	35
DIETRICH INDUSTRIES INC	8911 BETHLEHEM BLVD SPARROWS POINT MD 21219	NE	1.46	35
DIETRICH	8911 BETHLEHEM BLVD BALTIMORE MD 21219	NE	1.46	35
MAAS RESIDENCE	2309 LINCOLN AVE BALTIMORE MD 21219	E	1.48	36
ROBERT WILCHER	2412 WYTHE AVE BALTIMORE MD 21219	E	1.50	38
SHKOR'S SERVICE STATION	2601 SPARROWS POINT RD BALTIMORE MD 21219	ENE	1.51	40
SHKOR'S SERVICE STATION	2601 SPARROWS POINT RD BALTIMORE MD 21219	ENE	1.51	40
MRS PIPER	2608 SPARROWS POINT RD DUNDALK MD 21219	ENE	1.51	41
MERRITT	2301 GRAYS ROAD BALTIMORE MD 21222	NNE	1.52	42
MERRITT	2301 GRAYS ROAD BALTIMORE MD 21222	NNE	1.52	42
MCKENNEY WASTE OIL	2513 RUTH AVE BALTIMORE MD 21219	ENE	1.52	43
M & M FUEL COMPANY	2513 RUTH AVE BALTIMORE MD	ENE	1.52	43
M&M OIL	2513 RUTH AVE BALTIMORE MD 21219	ENE	1.52	43

<u>Equal/Higher Elevation</u>	<u>Address</u>	<u>Direction</u>	<u>Distance mi</u>	<u>Map Key</u>
AMG RESOURCES CORP	2415 GRAYS RD SPARROWS POINT MD 21229	NNE	1.54	44
VULCAN MATERIALS	2415 GRAYS RD BALTIMORE MD 21219	NNE	1.54	44
AMG CORP.	2415 GRAYS RD BALTIMORE MD 21222	NNE	1.54	44
GREIFF BROS.	2500 GRAYS RD BALTIMORE MD 21222	NNE	1.60	45
GREIF BROTHERS CORP.	2500 GRAYS RD BALTIMORE MD 21222	NNE	1.60	45
GREIF BROTHERS CORP	2500 GRAYS RD DUNDALK MD 21222	NNE	1.60	45
LEON MCKENNY/ M & M FUEL CO	2626 SPARROWS POINT RD/2510 N. SNYDER AVE SPARROWS POINT MD 21219	ENE	1.61	46
PUG'S OIL CO	2703 SPARROWS POINT RD BALTIMORE MD 21219	ENE	1.63	47
MICKY'S CITGO	5130 NORTH POINT RD BALTIMORE MD 21219	NE	1.67	48
TREADWAY PROPERTY	2909 SPARROWS POINT RD BALTIMORE MD 21219	ENE	1.88	52
TREADWAY & SON	2909 SPARROWS POINT RD BALTIMORE MD 21222	ENE	1.88	52
LONNIE RAZOR PROPERTY	7209 MORRISON LANE BALTIMORE MD 21219	ENE	1.91	54
LONNIE RAZOR PROPERTY	7209 MORRISON LANE BALTIMORE MD 21219	ENE	1.91	54
PENNISULA YARD	8400 PENNISULA BLVD DUNDALK MD 21222	NNW	1.92	56
COMPLAINT INVESTIGATION	3019 RITCHIE AVE. EDGEMERE MD 21219	NE	1.92	57
EDGEMERE FIRE DEPT	6800 NORTH POINT RD EDGEMERE MD 21219	NE	1.97	63
ROOFING UNLIMITED	6901 NORTH POINT RD EDGEMERE MD 21219	NE	1.99	64
HARRIS & SONS STEEL CO	4640 NORTH POINT BLVD BALTIMORE MD 21219	NE	1.99	65
DALE/INCOR/INRYCO	4601 NORTH POINT BLVD. BALTIMORE MD 21219	NNE	1.99	67
HOB'S CITGO SERVICE	7115 NORTH POINT BLVD BALTIMORE MD 21219	ENE	2.04	68
HOB'S CITGO (ABANDONED USTS)	7115 NORTH POINT RD EDGEMERE MD 21219	ENE	2.04	68
HOBBS CITGO	7115 NORTH POINT RD BALTIMORE MD 21219	ENE	2.04	68
HOBBS CITGO	7115 NORTH POINT BLVD BALTIMORE MD 21219	ENE	2.04	68
WAWA STORE #537	NORTH POINT & GRACE RDS EDGEMERE MD 21219	ENE	2.04	69

<u>Equal/Higher Elevation</u>	<u>Address</u>	<u>Direction</u>	<u>Distance mi</u>	<u>Map Key</u>
EDGEMERE FINANCE CO	7118 NORTH POINT RD BALTIMORE MD 21219	ENE	2.05	70
DAP CHEMICAL	4630 NORTH POINT BLVD BALTIMORE MD 21219	NNE	2.05	72
GAS STATION/BLANCHE F. LECOMTE	4520 NORTH POINT BLVD BALTIMORE MD 21222	NNE	2.10	73
DAP INC	4630 NORTH POINT BLVD BALTIMORE MD 21222	NNE	2.10	74
DAP	4630 NORTH POINT BLVD BALTIMORE MD 21222	NNE	2.10	74
BEECHAM HOME IMPROVEMENT	4630 NORTH POINT BLVD BALTIMORE MD 21237	NNE	2.10	74
ACME AUTO RECYCLERS	4512 NORTH POINT BLVD BALTIMORE MD 21222	NNE	2.11	75
BELL ATLANTIC SITE #25445	4504-4506 NORTH POINT BLVD. BALTIMORE MD 21219	NNE	2.14	77
SIGNODE SUPPLY CORPORATION	4505 NORTH POINT BLVD SPARROWS POINT MD 21219	NNE	2.15	78
SIGNODE SUPPLY CORPORATION	4505 NORTH POINT BLVD SPARROWS POINT MD 21219	NNE	2.15	78
SIGNODE EASTERN OPERATIONS	4505 NORTH POINT BLVD BALTIMORE MD 21219	NNE	2.15	78
C & P	4505 NORTH POINT BLVD BALTIMORE MD 21222	NNE	2.15	78
THOMPSON'S STEEL	4515 NORTH POINT BLVD BALTIMORE MD 21222	NNE	2.15	79
THOMPSON STEEL	4515 NORTH POINT BLVD BALTIMORE MD 21222	NNE	2.15	79
THOMPSON STEEL	4515 NORTH POINT RD BALTIMORE MD 21219	NNE	2.15	79
THOMPSON STEEL	4507 NORTH POINT BLVD SPARROWS POINT MD 21219	NNE	2.17	80
RAYMOND METAL PRODUCTS	4425 NORTH POINT BLVD SPARROWS POINT MD 21219	NNE	2.26	82
CHARLES FRONT END SERVICE	4428 NORTH POINT BLVD BALTIMORE MD 21237	NNE	2.28	84

<u>Lower Elevation</u>	<u>Address</u>	<u>Direction</u>	<u>Distance mi</u>	<u>Map Key</u>
SEVERSTAL SPARROWS POINT LLC	1430 SPARROWS POINT BLVD BALTIMORE MD 21219	ESE	0.57	2
SEVERSTAL SPARROWS	1430 SPARROW POINT BLVD BALTIMORE MD 21219	ESE	0.57	2
BALTO COUNTY PUMP STATION	1215 PENWOOD RD BALTIMORE MD 21219	SE	0.66	3
JAMES BERTHOLOT RESIDENCE	2316 GROSS AVE BALTIMORE MD	E	1.00	9

ATLANTIS MARINA INC.	7201 BUCHER RD. BALTIMORE MD	E	1.02	12
YOUNGS MARINA	2320 GROSS AVE BALTIMORE MD 21219	E	1.03	14
JOHN BROCKMEYER	7243 HUGHES AVE BALTIMORE MD 21219	E	1.12	16
DEBARBORA RESIDENCE	7229 WALDMAN AVE BALTIMORE MD 21219	E	1.18	18
PHILLIP MCCARDELL	7329 GEISE AVE BALTIMORE MD 21219	E	1.22	19
PHILIP MCCARDELL	7329 GEISE AVE. BALTIMORE MD 21219	E	1.22	19
PHILIP MCCARDELL	7329 GEISE AVE. BALTIMORE MD 21219	E	1.22	19
PHILLIP MCCARDELL	7329 GEISE AVE BALTIMORE MD 21219	E	1.22	19
SHAFFER RESIDENCE	2112 ANNA AVE BALTIMORE MD 21219	ESE	1.26	22
ROGERS RESIDENCE	7338 WALDMAN AVE. BALTIMORE MD	E	1.37	26
ISG SPARROWS POINT INC	5111 NORTH POINT BLVD BALTIMORE MD 21219	NE	1.51	39
ISG SPARROWS PT PLANT GARAGE	5111 NORTH POINT BLVD BALTIMORE MD 21219	NE	1.51	39
MICHNEY RESIDENCE	8244 NORTHVIEW RD BALTIMORE MD 21222	NW	1.83	51
STATE HIGHWAY ADMINISTRATION	6201 NORTH POINT RD BALTIMORE MD 21219	NE	1.91	53
ANCHOR BAY MARINA	8500 COVE RD. DUNDALK MD 21222	NNW	1.92	58
KIEL'S AUTO REPAIR	4700 NORTH POINT RD EDGEMERE MD 21219	NE	1.92	59
KIEL'S WRECKING SER.	4700 NORTH POINT BLVD BALTIMORE MD 21219	NE	1.92	59
VOEST ALPINE	4611 NORTH POINT BLVD BALTIMORE MD 21219	NE	1.95	61
KEY BRIDGE MARINA PROPERTY	8510 COVE RD BALTIMORE MD 21222	NNW	1.96	62
JOHNS HOPKINS PROPERTY	8315 STANSBURY RD BALTIMORE MD 21222	NNW	2.14	76
JOHNS HOPKINS	8315 STANSBURY ST BALTIMORE MD 21222	NNW	2.14	76
RAPSKY RESIDENCE	2179 JASMINE AVE BALTIMORE MD 21222	NNW	2.20	81

### **RCRA CORRACTS - RCRA CORRACTS- Corrective Action**

A search of the RCRA CORRACTS database, dated Jun 2013 has found that there are 1 RCRA CORRACTS site(s) within approximately 1.00 miles of the project property.

<u>Equal/Higher Elevation</u>	<u>Address</u>	<u>Direction</u>	<u>Distance mi</u>	<u>Map Key</u>
-------------------------------	----------------	------------------	--------------------	----------------

<u>Lower Elevation</u>	<u>Address</u>	<u>Direction</u>	<u>Distance mi</u>	<u>Map Key</u>
------------------------	----------------	------------------	--------------------	----------------

RG STEEL SPARROWS POINT LLC	1430 SPARROWS POINT BLVD SPARROWS POINT MD 21219	ESE	0.57	2
-----------------------------	---	-----	------	---

### **RCRA GEN - RCRA Generator List**

A search of the RCRA GEN database, dated Jun 2013 has found that there are 14 RCRA GEN site(s) within approximately 0.25 miles of the project property.

<u>Equal/Higher Elevation</u>	<u>Address</u>	<u>Direction</u>	<u>Distance mi</u>	<u>Map Key</u>
-------------------------------	----------------	------------------	--------------------	----------------

AIR PRODUCTS & CHEMICALS INC	2005 RESERVOIR RD BALTIMORE MD 212191021	NNE	1.25	21
DIETRICH INDUSTRIES INC	8911 BETHLEHEM BLVD BALTIMORE MD 21219	NE	1.46	35
AMG RESOURCES INC	2415 GRAYS RD BALTIMORE MD 21222	NNE	1.54	44
CJ LANGENFELDER & SONS INC	5100 NORTH POINT BLVD BALTIMORE MD 21219	NE	1.79	49
GC ZARNAS & CO INC MD	4640 NORTH POINT BLVD EDGEMERE MD 21219	NE	1.99	65
CLARK WESTERN BUILDING SYSTEMS	4601 NORTH POINT BLVD BALTIMORE MD 21219	NNE	1.99	67
DAP PRODUCTS INC.	4630 NORTH POINT BLVD. BALTIMORE MD 212191092	NNE	2.05	71

<u>Lower Elevation</u>	<u>Address</u>	<u>Direction</u>	<u>Distance mi</u>	<u>Map Key</u>
------------------------	----------------	------------------	--------------------	----------------

RG STEEL SPARROWS POINT LLC	1430 SPARROWS POINT BLVD SPARROWS POINT MD 21219	ESE	0.57	2
LAFARGE BUILDING MATERIALS INC	2001 WHARF ROAD BALTIMORE MD 21219	E	0.78	4
PHOENIX SERVICES LLC	600 SHIPYARD RD GATE D, TRUCK DOCK 307 SPARROWS POINT MD 21219	WSW	0.79	5
BB METALS ENTERPRISES, INC.	600 SHIPYARD RD SPARROWS POINT MD 21219	WSW	0.79	5
MP INDUSTRIAL COATINGS INC	600 SHIPYARD RD BLDG 2 SPARROWS POINT MD 21219	WSW	0.79	5
TRIM TEAM	6302 A NORTH POINT RD BALTIMORE MD 21219	NE	1.92	60
SIEMENS INDUSTRY INC	4611 NORTH POINT BLVD BALTIMORE MD 21219	NE	1.95	61

### **RCRA NON GEN - RCRA Non-Generators**

A search of the RCRA NON GEN database, dated Jun 2013 has found that there are 6 RCRA NON GEN site(s) within approximately 0.25 miles of the project property.

<u>Equal/Higher Elevation</u>	<u>Address</u>	<u>Direction</u>	<u>Distance mi</u>	<u>Map Key</u>
AIRCO INC AIRCO WELDING PROD ARCRODS	5301 NORTH POINT BLVD SPARROWS POINT MD 21219	ENE	1.30	24
M P INDUSTRIAL COATINGS INC	2301 GRAYS RD SPARROWS POINT MD 21222	NNE	1.52	42
GREIF BROTHERS CORPORATION	2500 GRAYS RD BALTIMORE MD 21222	NNE	1.60	45
ACN - BALTIMORE LLC	4603 NORTH POINT BLVD BALTIMORE MD 21219	NNE	1.99	66

<u>Lower Elevation</u>	<u>Address</u>	<u>Direction</u>	<u>Distance mi</u>	<u>Map Key</u>
PATAPSCO & BACK RIVERS RR CO	NORTHPOINT BLVD AND 7TH ST SPARROWS POINT MD 21219	E	0.53	1
KROFF CHEMICAL CO INC	5111 NORTH POINT BLVD TRUCK DECK 36A BALTIMORE MD 21219	NE	1.51	39

#### **RCRA TSD - RCRA non-CORRACTS TSD Facilities**

A search of the RCRA TSD database, dated Jun 2013 has found that there are 1 RCRA TSD site(s) within approximately 0.50 miles of the project property.

<u>Equal/Higher Elevation</u>	<u>Address</u>	<u>Direction</u>	<u>Distance mi</u>	<u>Map Key</u>
<b><u>Lower Elevation</u></b>	<b><u>Address</u></b>	<b><u>Direction</u></b>	<b><u>Distance mi</u></b>	<b><u>Map Key</u></b>
RG STEEL SPARROWS POINT LLC	1430 SPARROWS POINT BLVD SPARROWS POINT MD 21219	ESE	0.57	2

#### **SHWS - Notice of Potential Hazardous Waste Sites**

A search of the SHWS database, dated Sep 23, 2013 has found that there are 13 SHWS site(s) within approximately 1.00 miles of the project property.

<u>Equal/Higher Elevation</u>	<u>Address</u>	<u>Direction</u>	<u>Distance mi</u>	<u>Map Key</u>
Maryland Dept of Transportation Sparrows Point	Md Route 157 (Peninsula Boulevard) Baltimore MD 21219	N	1.41	28
Vulcan Materials Metals Div.	2415 Grays Road Sparrows Point MD 21222-5043	NNE	1.54	44
Fort Carroll Mainland	300 Authority Drive and 900 South New Pittsburg Avenue Baltimore MD 21222	WNW	1.80	50
Signode Eastern Operations	4505 North Point Boulevard Baltimore MD 21219-1005	NNE	2.15	78

<b><u>Equal/Higher Elevation</u></b>	<b><u>Address</u></b>	<b><u>Direction</u></b>	<b><u>Distance mi</u></b>	<b><u>Map Key</u></b>
Thompson Steel Co.	4515 North Point Boulevard Baltimore MD 21219-1005	NNE	2.15	79
Leo J. Mccourt Dump	4360 North Point Boulevard Baltimore MD 21222-5047	NNE	2.37	86
Stansbury Park	Stansbury Road and Hydrangea Road Dundalk MD 21222	NNW	2.55	88

<b><u>Lower Elevation</u></b>	<b><u>Address</u></b>	<b><u>Direction</u></b>	<b><u>Distance mi</u></b>	<b><u>Map Key</u></b>
Bethlehem Steel Shipyard	600 Shipyard Road Sparrows Point MD 21219-1023	WSW	0.79	5
Sparrows Point Shipyard LLC	600 Shipyard Road Baltimore MD 21219-1023	WSW	0.79	5
The Lakes at Stansbury Shores	8315 Stansbury Road Baltimore MD 21222-5526	NNW	2.14	76
Fort Carroll Island	Patapsco River near Sollers Point Road Baltimore MD 21219	WSW	2.27	83
Karll Property	North Point Road (350 feet north of Lodge Farm Road) Dundalk MD 21219	ENE	2.35	85
Beachwood Estates	East of Morse Lane and Todd Point Edgemere MD 21219	NNE	2.51	87

### **UST - Underground Storage Tanks**

A search of the UST database, dated Up to Dec 2012 has found that there are 15 UST site(s) within approximately 0.25 miles of the project property.

<b><u>Equal/Higher Elevation</u></b>	<b><u>Address</u></b>	<b><u>Direction</u></b>	<b><u>Distance mi</u></b>	<b><u>Map Key</u></b>
Maintenamce of Way Tie Yard	Sparrows Pt. Blvd. And Wharf Road Sparrows Point MD 21219	ENE	0.84	7
The Nelson Company	2116 Sparrows Point Road Baltimore MD 21219	ENE	1.03	13
Chevron Service Station	2304 Sparrow Pt. Road Baltimore MD 21219	ENE	1.24	20
American National Can Co.	2010 Reservoir Road Sparrows Point MD 21219	NNE	1.29	23
Micky's Citgo	5200 North Point Blvd. Baltimore MD 21219	ENE	1.39	27
Halpern Distributors Inc.	2501 Sparrows Point Road Baltimore MD 21219	ENE	1.42	29
Dietrich Industries	8911 Bethlehem Boulevard Baltimore MD 21219	NE	1.46	35
Vulcan Materials Company	2415 Grays Road Baltimore MD 21222	NNE	1.54	44
Greif Bros. Corporation	2500 Grays Rd. Dundalk MD 21222	NNE	1.60	45



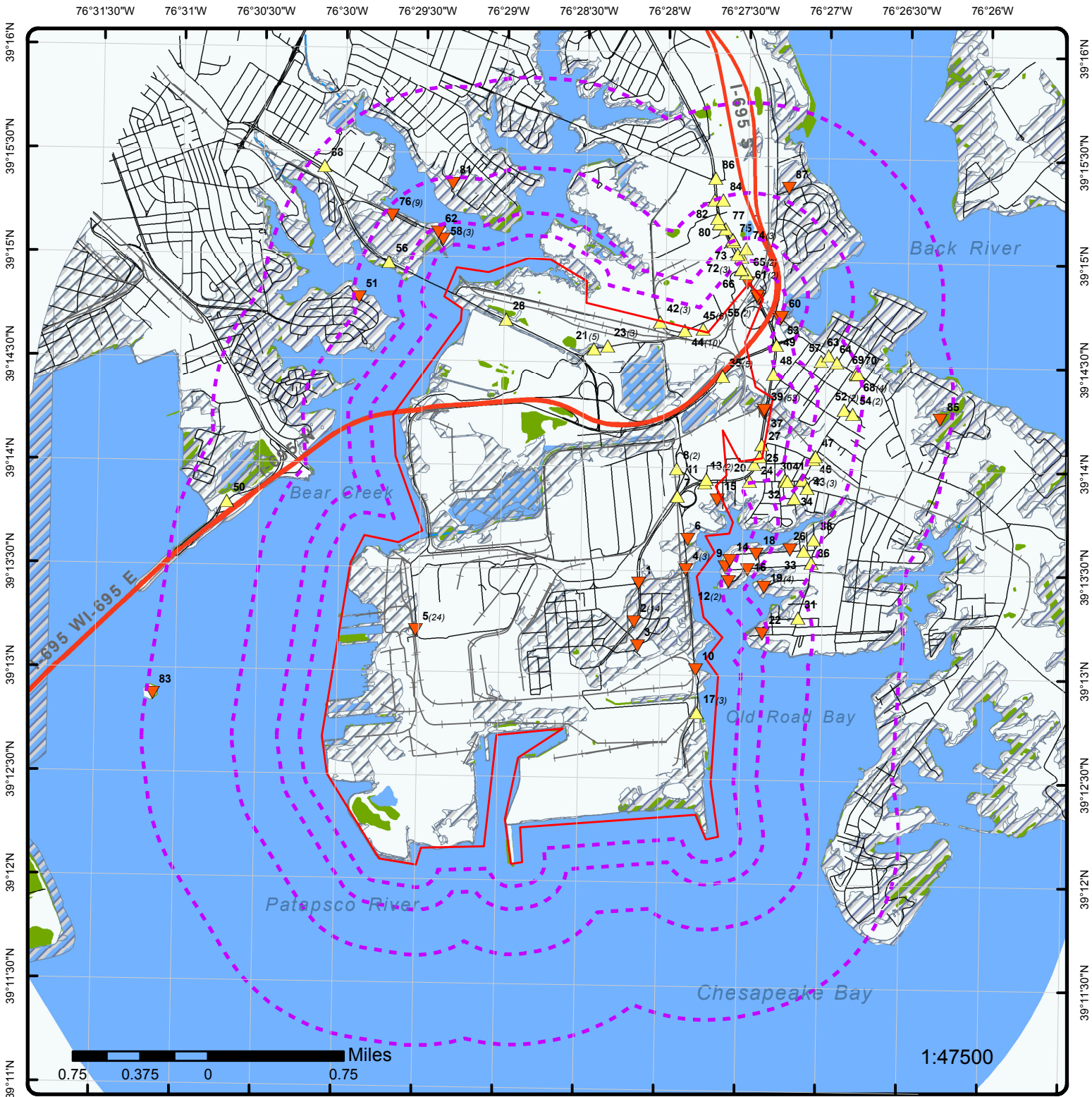
<u>Equal/Higher Elevation</u>	<u>Address</u>	<u>Direction</u>	<u>Distance mi</u>	<u>Map Key</u>
Incor - Div of Dale Industries	4601 North Point Boulevard Baltimore MD 21219	NNE	1.99	67
Dap Chemical	4630 North Point Blvd. Baltimore MD 21219	NNE	2.05	72

<u>Lower Elevation</u>	<u>Address</u>	<u>Direction</u>	<u>Distance mi</u>	<u>Map Key</u>
Severstal Sparrows Point	1430 Sparrows Point Boulevard Baltimore MD 21219	ESE	0.57	2
Sparrows Point Plant	2001 Wharf Road Sparrows Point MD 21219	E	0.78	4
Atlantis Marina Inc.	7201 Bucher Road Baltimore MD 21219	E	1.02	12
Anchor Bay Yacht Sales Inc.	8500 Cove Road Dundalk MD 21222	NNW	1.92	58

### VCP - Voluntary Cleanup Program

A search of the VCP database, dated Sep 23, 2013 has found that there are 2 VCP site(s) within approximately 0.50 miles of the project property.

<u>Equal/Higher Elevation</u>	<u>Address</u>	<u>Direction</u>	<u>Distance mi</u>	<u>Map Key</u>
<u>Lower Elevation</u>	<u>Address</u>	<u>Direction</u>	<u>Distance mi</u>	<u>Map Key</u>
Sparrows Point Shipyard LLC	600 Shipyard Road Baltimore MD 21219-1023	WSW	0.79	5
The Lakes at Stansbury Shores	8315 Stansbury Road Baltimore MD 21222-5526	NNW	2.14	76



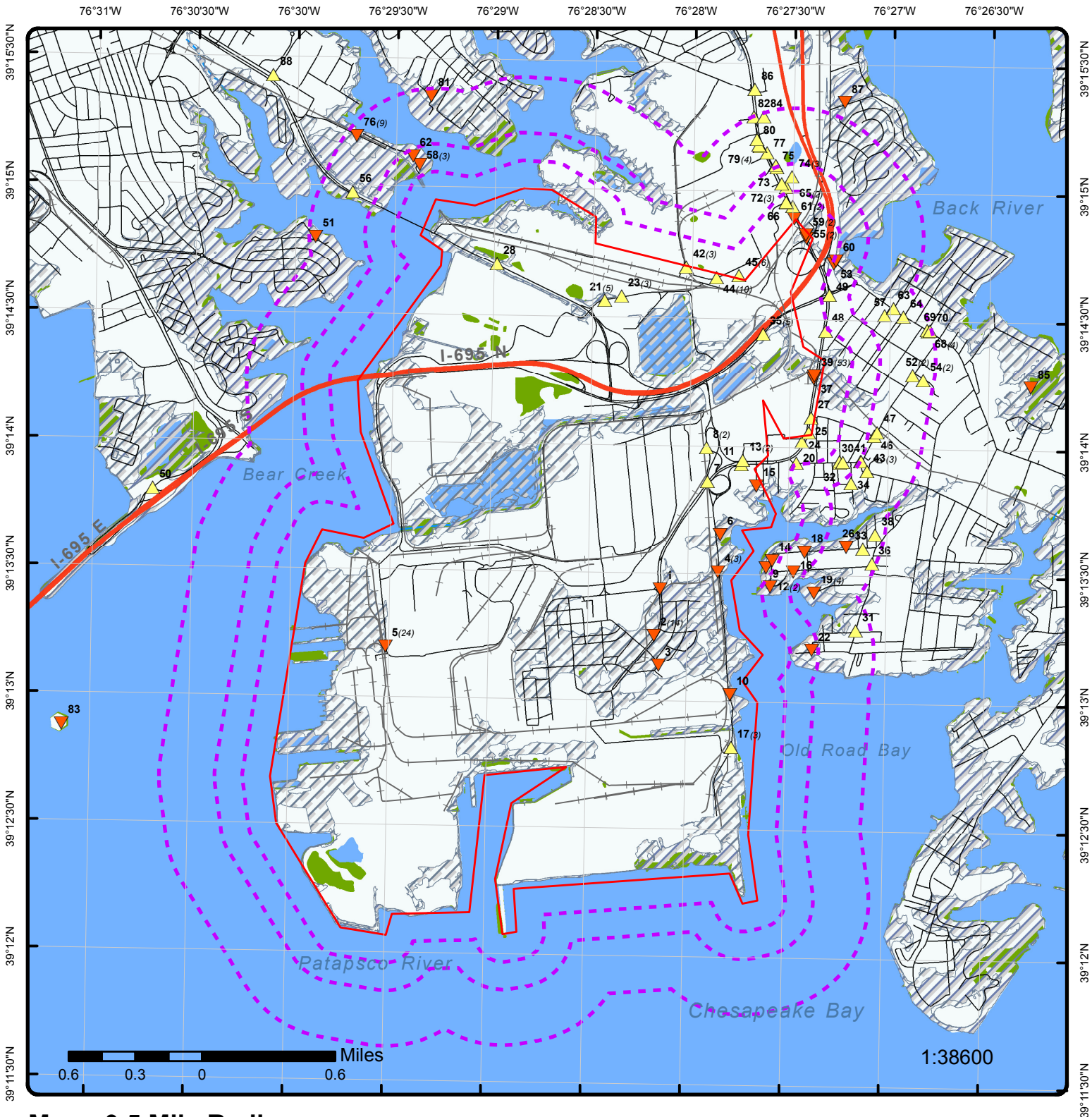
### Map : 1 Mile Radius

Order No: 20140117026

Address: n/a, Sparrows Point, MD



Project Property	Major Highways	Rails	National Wetland
Buffer Outline	Major Highways Ramps	County Boundary	Indian Reserve Land
Eris Sites with Higher Elevation	Major Roads	State Boundary	Historic Fill
Eris Sites with Same Elevation	Major Roads Ramps and Traffic Circles	500 Year Flood Zone	State Brownfield
Eris Sites with Lower Elevation	Secondary Roads	100 Year Flood Zone	National Priority List Sites
Eris Sites with Unknown Elevation	Secondary Roads Ramps and Traffic Circles	Local Roads and Ramps	



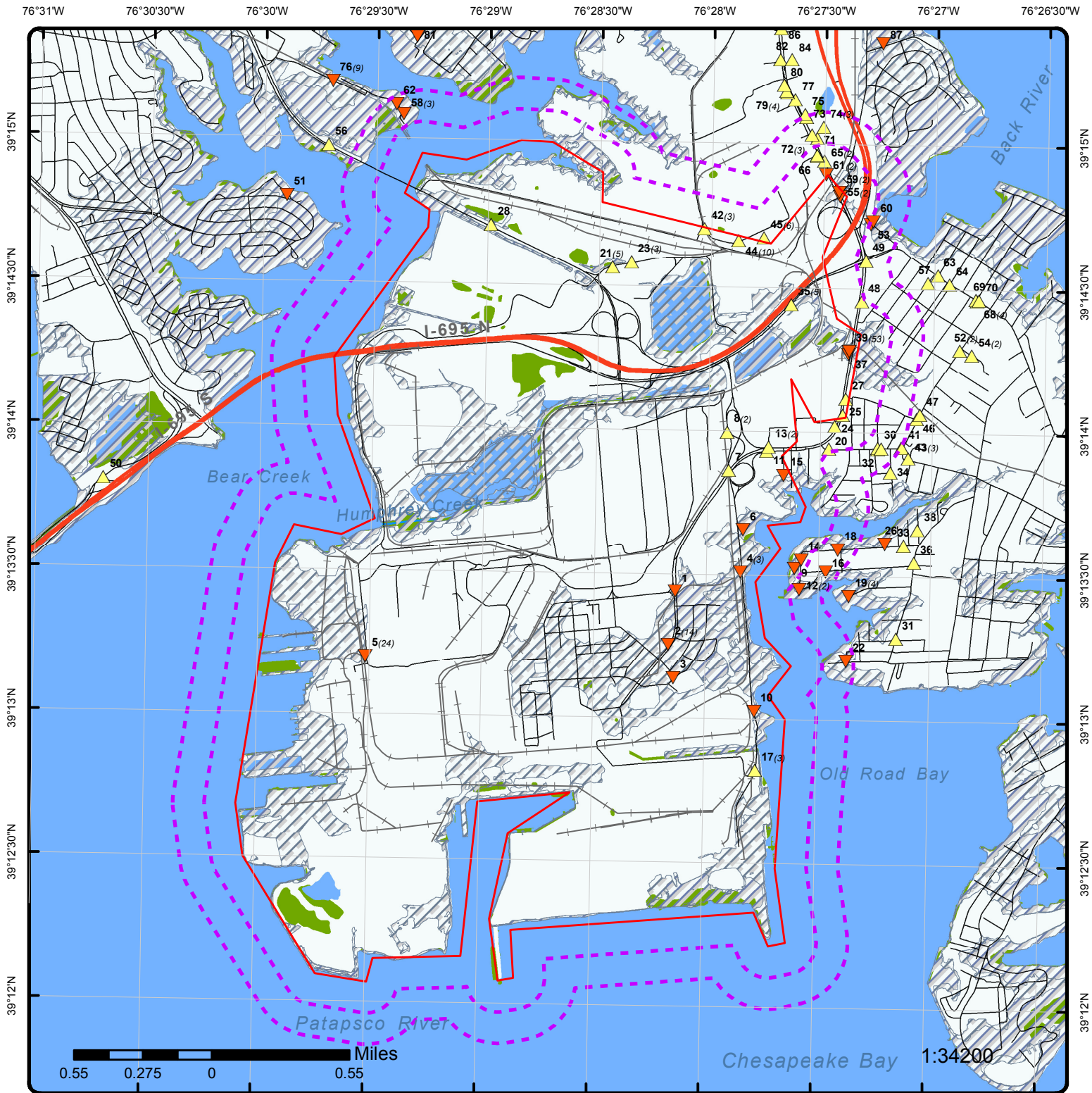
### Map : 0.5 Mile Radius

Order No: 20140117026

Address: n/a, Sparrows Point, MD



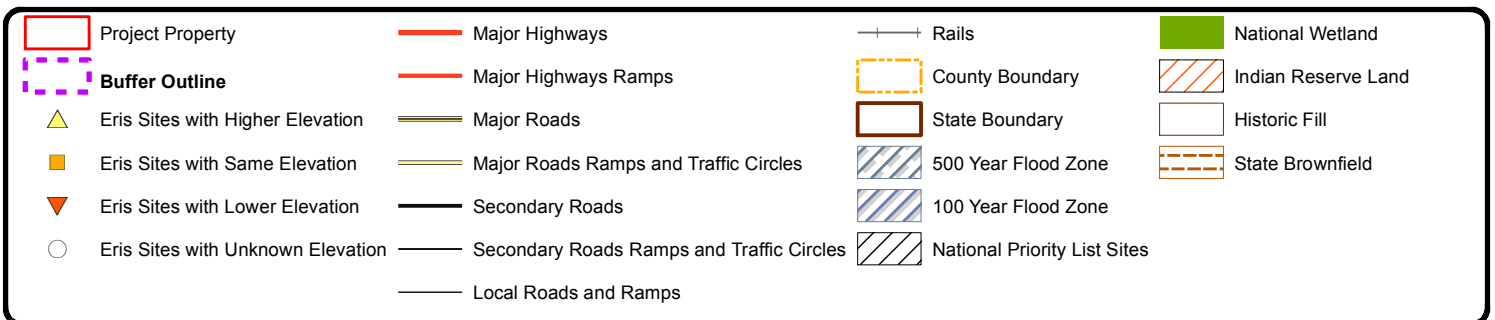
Project Property	Major Highways	Rails	National Wetland
Buffer Outline	Major Highways Ramps	County Boundary	Indian Reserve Land
Eris Sites with Higher Elevation	Major Roads	State Boundary	Historic Fill
Eris Sites with Same Elevation	Major Roads Ramps and Traffic Circles	500 Year Flood Zone	State Brownfield
Eris Sites with Lower Elevation	Secondary Roads	100 Year Flood Zone	National Priority List Sites
Eris Sites with Unknown Elevation	Secondary Roads Ramps and Traffic Circles	Local Roads and Ramps	



### Map : 0.25 Mile Radius

Order No: 20140117026

Address: n/a, Sparrows Point, MD



76°30'W

76°29'30"W

76°29'W

76°28'30"W

76°28'W

76°27'30"W

39°15'N

39°14'30"N

39°14'N

39°13'30"N

39°13'N

39°12'30"N

39°12'N

39°15'N

39°14'30"N

39°14'N

39°13'30"N

39°13'N

39°12'30"N

39°12'N



1:28400

# Aerial

Order No: 20140117026

Address: n/a, Sparrows Point, MD

Source: ESRI World Imagery, Updated December 2012

© Ecolog ERIS Ltd

# Detail Report

Map Key	Number of Records	Direction/ Distance mi	Elevation ft	Site	DB
1	1 of 1	E/0.53	10.34	PATAPSCO & BACK RIVERS RR CO NORTHPOINT BLVD AND 7TH ST SPARROWS POINT MD 21219	<a href="#">RCRA NON GEN</a>

**Epa Handler ID:** MDD043381235  
**Activity Location:** MD  
**Location Street 2:**  
**Contact Name:** PAUL T BUDDOCK  
**Contact Email:**  
**Generator Status Universe:** N  
**Importer Activity:** N  
**Mixed Waste Generator:** N  
**Transporter Activity:** Y  
**Transfer Facility:** N  
**Recycler Activity:** N  
**Onsite Burner Exemption:** N  
**Furnace Exemption:** N  
**Underground Injection Activity:** N  
**Receives Waste From Off Site:** N  
**Used Oil Transporter:**  
**Used Oil Transfer Facility:**  
**Used Oil Processor:**  
**Used Oil Refiner:**  
**Used Oil Burner:**  
**Used Oil Market Burner:**  
**Used Oil Specification**  
**Marketer:**  
**Mailing Address:** PO BOX 9166, , BALTIMORE, MD, 21222, US  
**Contact Address:** PO BOX 9166, , BALTIMORE, MD, 21222, US  
**Land Type:** Private  
**Generator Status Universe:** No Report  
**TSD Activity:** N  
**Current Site Name:** PATAPSCO & BACK RIVERS RR CO

**Owner/Operator Information**

**Owner/Operator Indicator:** CO  
**Owner/Operator Name:** BETHLEHEM STEEL CORP  
**Owner/Operator Address:** NORTH PANT BLVD SPARROWS POINT MD 21219  
**Owner/Operator Phone:** 3013887975  
**Owner/Operator Type:** P  
**Date Became Current:**  
**Date Ended Current:**

**Owner/Operator Indicator:** CP  
**Owner/Operator Name:** OPERNAME  
**Owner/Operator Address:** OPERSTREET OPERCITY AK 99999  
**Owner/Operator Phone:** 2155551212  
**Owner/Operator Type:** P  
**Date Became Current:**

Map Key	Number of Records	Direction/ Distance mi	Elevation ft	Site	DB
---------	-------------------	---------------------------	-----------------	------	----

**Date Ended Current:**

**Owner/Operator Indicator:** CO  
**Owner/Operator Name:** BETHLEHEM STEEL CORP  
**Owner/Operator Address:** NORTH PANT BLVD SPARROWS POINT MD 21219  
**Owner/Operator Phone:** 3013887975  
**Owner/Operator Type:** P  
**Date Became Current:** 01-JAN-18  
**Date Ended Current:**

**Owner/Operator Indicator:** CP  
**Owner/Operator Name:** PATAPSCO & BACK RIVERS RR  
**Owner/Operator Address:** OPERSTREET OPERCITY AK 99999  
**Owner/Operator Phone:** 2155551212  
**Owner/Operator Type:** P  
**Date Became Current:** 01-JAN-18  
**Date Ended Current:**

**NAICS Information**

**Naics Code:** 482112  
**Naics Description:** SHORT LINE RAILROADS

**Handler Information**

**Date Receive:** 20-AUG-80  
**Facility Name:** PATAPSCO & BACK RIVERS RAILROAD CO  
**Classification:** Conditionally Exempt Small Quantity

**Date Receive:** 21-FEB-02  
**Facility Name:** PATAPSCO & BACK RIVERS RR CO

**Hazardous Waste Information**

**Waste Code:** D001  
**Waste:** IGNITABLE WASTE

**Waste Code:** D002  
**Waste:** CORROSIVE WASTE

**Waste Code:** F001  
**Waste:** THE FOLLOWING SPENT HALOGENATED SOLVENTS USED IN DEGREASING: TETRACHLOROETHYLENE, TRICHLOROETHYLENE, METHYLENE CHLORIDE, 1,1,1-TRICHLOROETHANE, CARBON TETRACHLORIDE AND CHLORINATED FLUOROCARBONS; ALL SPENT SOLVENT MIXTURES/BLENDS USED IN DEGREASING CONTAINING, BEFORE USE, A TOTAL OF TEN PERCENT OR MORE (BY VOLUME) OF ONE OR MORE OF THE ABOVE HALOGENATED SOLVENTS OR THOSE SOLVENTS LISTED IN F002, F004, AND F005; AND STILL BOTTOMS FROM THE RECOVERY OF THESE SPENT SOLVENTS AND SPENT SOLVENT MIXTURES.

**Violation/Evaluation Information**

2	1 of 14	ESE/0.57	9.12	RG STEELE - SPARROWS POINT LLC 1430 SPARROWS POINT BLVD SPARROWS POINT MD 21219-1039	<a href="#">AST</a>
---	---------	----------	------	---	---------------------

**Facility Number:** 2078  
**Owner Zip Code:** 21219  
**Bill Contact:** MR. JOE DOLAN

<i>Map Key</i>	<i>Number of Records</i>	<i>Direction/ Distance mi</i>	<i>Elevation ft</i>	<i>Site</i>	<i>DB</i>
<b>Bill Address:</b>		1430 SPARROWS POINT BOULEVARD			
<b>Bill Address 2:</b>					
<b>Bill City:</b>		SPARROWS POINT			
<b>Bill State:</b>		MD			
<b>Bill Zip Code:</b>		21219			
<b>Bill Phone:</b>		4103885991			
<b>Descr:</b>		BALTIMORE			
<b>Owner:</b>		RG STEELE - SPARROWS POINT LLC			
<b>Owner City:</b>		BALTIMORE			
<b>Owner Address:</b>		1430 SPARROWS POINT BOULEVARD			
<b>Owner State:</b>		MD			
<b>Bill Name:</b>		ISG SPARROWS POINT, INC			
<b>--- Details ---</b>					
<b>Tank ID:</b>		1			
<b>Capacity:</b>		1000			
<b>Product:</b>		MOTOR OIL			
<b>+</b>					
<b>Tank ID:</b>		23			
<b>Capacity:</b>		500			
<b>Product:</b>		PARADENE			
<b>+</b>					
<b>Tank ID:</b>		53			
<b>Capacity:</b>		125000			
<b>Product:</b>		HEATING OIL - #6			
<b>+</b>					
<b>Tank ID:</b>		52			
<b>Capacity:</b>		125000			
<b>Product:</b>		HEATING OIL - #6			
<b>+</b>					
<b>Tank ID:</b>		557			
<b>Capacity:</b>		250			
<b>Product:</b>		HYDRAULIC OIL			
<b>+</b>					
<b>Tank ID:</b>		800			
<b>Capacity:</b>		500			
<b>Product:</b>		DIESEL FUEL			
<b>+</b>					
<b>Tank ID:</b>		706			
<b>Capacity:</b>		500			
<b>Product:</b>		LUBRICATING OIL			
<b>+</b>					
<b>Tank ID:</b>		700			
<b>Capacity:</b>		500			
<b>Product:</b>		HYDRAULIC OIL			
<b>+</b>					
<b>Tank ID:</b>		30			
<b>Capacity:</b>		75000			
<b>Product:</b>		HEATING OIL - #2			
<b>+</b>					
<b>Tank ID:</b>		29			
<b>Capacity:</b>		75000			
<b>Product:</b>		HEATING OIL - #2			
<b>+</b>					
<b>Tank ID:</b>		24			
<b>Capacity:</b>		500			
<b>Product:</b>		PARADENE			
<b>+</b>					
<b>Tank ID:</b>		93			
<b>Capacity:</b>		500			
<b>Product:</b>		LUBRICATING OIL			



<i>Map Key</i>	<i>Number of Records</i>	<i>Direction/ Distance mi</i>	<i>Elevation ft</i>	<i>Site</i>	<i>DB</i>
+					
<i>Tank ID:</i>			92		
<i>Capacity:</i>			500		
<i>Product:</i>			MOTOR OIL		
+					
<i>Tank ID:</i>			81		
<i>Capacity:</i>			500		
<i>Product:</i>			LUBRICATING OIL		
+					
<i>Tank ID:</i>			74		
<i>Capacity:</i>			43500		
<i>Product:</i>			USED OIL		
+					
<i>Tank ID:</i>			67		
<i>Capacity:</i>			500		
<i>Product:</i>			MOTOR OIL		
+					
<i>Tank ID:</i>			66		
<i>Capacity:</i>			275		
<i>Product:</i>			LUBRICATING OIL		
+					
<i>Tank ID:</i>			65		
<i>Capacity:</i>			275		
<i>Product:</i>			LUBRICATING OIL		
+					
<i>Tank ID:</i>			58		
<i>Capacity:</i>			1000		
<i>Product:</i>			HYDRAULIC OIL		
+					
<i>Tank ID:</i>			57		
<i>Capacity:</i>			1000		
<i>Product:</i>			LUBRICATING OIL		
+					
<i>Tank ID:</i>			209		
<i>Capacity:</i>			500		
<i>Product:</i>			LUBRICATING OIL		
+					
<i>Tank ID:</i>			203		
<i>Capacity:</i>			1000		
<i>Product:</i>			MOTOR OIL		
+					
<i>Tank ID:</i>			202		
<i>Capacity:</i>			1000		
<i>Product:</i>			PARADENE		
+					
<i>Tank ID:</i>			201		
<i>Capacity:</i>			500		
<i>Product:</i>			LUBRICATING OIL		
+					
<i>Tank ID:</i>			200		
<i>Capacity:</i>			500		
<i>Product:</i>			LUBRICATING OIL		
+					
<i>Tank ID:</i>			198		
<i>Capacity:</i>			150		
<i>Product:</i>			KEROSENE		
+					
<i>Tank ID:</i>			197		
<i>Capacity:</i>			550		
<i>Product:</i>			USED OIL		

<i>Map Key</i>	<i>Number of Records</i>	<i>Direction/ Distance mi</i>	<i>Elevation ft</i>	<i>Site</i>	<i>DB</i>
+					
<i>Tank ID:</i>			180		
<i>Capacity:</i>			11300000		
<i>Product:</i>			HEATING OIL - #6		
+					
<i>Tank ID:</i>			179		
<i>Capacity:</i>			11300000		
<i>Product:</i>			HEATING OIL - #6		
+					
<i>Tank ID:</i>			270B		
<i>Capacity:</i>			5000		
<i>Product:</i>			LUBRICATING OIL		
+					
<i>Tank ID:</i>			270A		
<i>Capacity:</i>			5000		
<i>Product:</i>			LUBRICATING OIL		
+					
<i>Tank ID:</i>			267		
<i>Capacity:</i>			500		
<i>Product:</i>			LUBRICATING OIL		
+					
<i>Tank ID:</i>			259		
<i>Capacity:</i>			500		
<i>Product:</i>			LUBRICATING OIL		
+					
<i>Tank ID:</i>			258		
<i>Capacity:</i>			500		
<i>Product:</i>			PARADENE		
+					
<i>Tank ID:</i>			257		
<i>Capacity:</i>			500		
<i>Product:</i>			LUBRICATING OIL		
+					
<i>Tank ID:</i>			243		
<i>Capacity:</i>			500		
<i>Product:</i>			LUBRICATING OIL		
+					
<i>Tank ID:</i>			237		
<i>Capacity:</i>			500		
<i>Product:</i>			DIESEL FUEL		
+					
<i>Tank ID:</i>			221		
<i>Capacity:</i>			500		
<i>Product:</i>			PARADENE		
+					
<i>Tank ID:</i>			220		
<i>Capacity:</i>			500		
<i>Product:</i>			PARADENE		
+					
<i>Tank ID:</i>			218		
<i>Capacity:</i>			500		
<i>Product:</i>			PARADENE		
+					
<i>Tank ID:</i>			217		
<i>Capacity:</i>			500		
<i>Product:</i>			PARADENE		
+					
<i>Tank ID:</i>			215		
<i>Capacity:</i>			500		
<i>Product:</i>			PARADENE		

<i>Map Key</i>	<i>Number of Records</i>	<i>Direction/ Distance mi</i>	<i>Elevation ft</i>	<i>Site</i>	<i>DB</i>
+					
<i>Tank ID:</i>			214		
<i>Capacity:</i>			500		
<i>Product:</i>			LUBRICATING OIL		
+					
<i>Tank ID:</i>			213		
<i>Capacity:</i>			500		
<i>Product:</i>			USED OIL		
+					
<i>Tank ID:</i>			178		
<i>Capacity:</i>			3400000		
<i>Product:</i>			HEATING OIL - #6		
+					
<i>Tank ID:</i>			177		
<i>Capacity:</i>			3400000		
<i>Product:</i>			HEATING OIL - #6		
+					
<i>Tank ID:</i>			176		
<i>Capacity:</i>			7300		
<i>Product:</i>			LUBRICATING OIL		
+					
<i>Tank ID:</i>			175		
<i>Capacity:</i>			7300		
<i>Product:</i>			LUBRICATING OIL		
+					
<i>Tank ID:</i>			167		
<i>Capacity:</i>			500		
<i>Product:</i>			LUBRICATING OIL		
+					
<i>Tank ID:</i>			149		
<i>Capacity:</i>			275		
<i>Product:</i>			DIESEL FUEL		
+					
<i>Tank ID:</i>			148		
<i>Capacity:</i>			8000		
<i>Product:</i>			LUBRICATING OIL		
+					
<i>Tank ID:</i>			95		
<i>Capacity:</i>			2000		
<i>Product:</i>			LUBRICATING OIL		
+					
<i>Tank ID:</i>			22		
<i>Capacity:</i>			500		
<i>Product:</i>			PARADENE		
+					
<i>Tank ID:</i>			5		
<i>Capacity:</i>			500		
<i>Product:</i>			LUBRICATING OIL		
+					
<i>Tank ID:</i>			13		
<i>Capacity:</i>			550		
<i>Product:</i>			USED OIL		
+					
<i>Tank ID:</i>			15A		
<i>Capacity:</i>			5400		
<i>Product:</i>			DIESEL FUEL		
+					
<i>Tank ID:</i>			15B		
<i>Capacity:</i>			5400		
<i>Product:</i>			DIESEL FUEL		

<i>Map Key</i>	<i>Number of Records</i>	<i>Direction/ Distance mi</i>	<i>Elevation ft</i>	<i>Site</i>	<i>DB</i>
+			6		
			Tank ID:		
			Capacity:	500	
			Product:	LUBRICATING OIL	
+			270C		
			Tank ID:		
			Capacity:	5000	
			Product:	LUBRICATING OIL	
+			271		
			Tank ID:		
			Capacity:	500	
			Product:	LUBRICATING OIL	
+			277		
			Tank ID:		
			Capacity:	500	
			Product:	LUBRICATING OIL	
+			281		
			Tank ID:		
			Capacity:	1200	
			Product:	LUBRICATING OIL	
+			285		
			Tank ID:		
			Capacity:	4000	
			Product:	HYDRAULIC OIL	
+			286		
			Tank ID:		
			Capacity:	500	
			Product:	LUBRICATING OIL	
+			288A		
			Tank ID:		
			Capacity:	10000	
			Product:	LUBRICATING OIL	
+			288B		
			Tank ID:		
			Capacity:	10000	
			Product:	LUBRICATING OIL	
+			291		
			Tank ID:		
			Capacity:	275	
			Product:	GASOLINE	
+			334		
			Tank ID:		
			Capacity:	25000	
			Product:	LUBRICATING OIL	
+			317		
			Tank ID:		
			Capacity:	550	
			Product:	LUBRICATING OIL	
+			318		
			Tank ID:		
			Capacity:	550	
			Product:	LUBRICATING OIL	
+			333		
			Tank ID:		
			Capacity:	1000	
			Product:	LUBRICATING OIL	
+			342		
			Tank ID:		
			Capacity:	500	
			Product:	LUBRICATING OIL	

<i>Map Key</i>	<i>Number of Records</i>	<i>Direction/ Distance mi</i>	<i>Elevation ft</i>	<i>Site</i>	<i>DB</i>
+					
<i>Tank ID:</i>			353		
<i>Capacity:</i>			500		
<i>Product:</i>			LUBRICATING OIL		
+					
<i>Tank ID:</i>			354		
<i>Capacity:</i>			500		
<i>Product:</i>			LUBRICATING OIL		
+					
<i>Tank ID:</i>			378		
<i>Capacity:</i>			275		
<i>Product:</i>			DIESEL FUEL		
+					
<i>Tank ID:</i>			703		
<i>Capacity:</i>			500		
<i>Product:</i>			LUBRICATING OIL		
+					
<i>Tank ID:</i>			705		
<i>Capacity:</i>			1000		
<i>Product:</i>			LUBRICATING OIL		
+					
<i>Tank ID:</i>			709		
<i>Capacity:</i>			500		
<i>Product:</i>			HYDRAULIC OIL		
+					
<i>Tank ID:</i>			710		
<i>Capacity:</i>			500		
<i>Product:</i>			HYDRAULIC OIL		
+					
<i>Tank ID:</i>			712		
<i>Capacity:</i>			500		
<i>Product:</i>			DIESEL FUEL		
+					
<i>Tank ID:</i>			713		
<i>Capacity:</i>			1000		
<i>Product:</i>			LUBRICATING OIL		
+					
<i>Tank ID:</i>			714		
<i>Capacity:</i>			500		
<i>Product:</i>			HYDRAULIC OIL		
+					
<i>Tank ID:</i>			717		
<i>Capacity:</i>			500		
<i>Product:</i>			HYDRAULIC OIL		
+					
<i>Tank ID:</i>			801		
<i>Capacity:</i>			500		
<i>Product:</i>			DIESEL FUEL		
+					
<i>Tank ID:</i>			565		
<i>Capacity:</i>			2500		
<i>Product:</i>			USED OIL		
+					
<i>Tank ID:</i>			564		
<i>Capacity:</i>			1000		
<i>Product:</i>			USED OIL		
+					
<i>Tank ID:</i>			563		
<i>Capacity:</i>			2600		
<i>Product:</i>			LUBRICATING OIL		

<i>Map Key</i>	<i>Number of Records</i>	<i>Direction/ Distance mi</i>	<i>Elevation ft</i>	<i>Site</i>	<i>DB</i>
+					
			561		
			350		
			HYDRAULIC OIL		
+					
			560		
			350		
			HYDRAULIC OIL		
+					
			559		
			500		
			LUBRICATING OIL		
+					
			558		
			500		
			HYDRAULIC OIL		
+					
			411		
			500		
			LUBRICATING OIL		
+					
			556		
			275		
			HYDRAULIC OIL		
+					
			511		
			12000		
			GASOLINE		
+					
			434		
			500		
			USED OIL		
+					
			447		
			550		
			LUBRICATING OIL		
+					
			448		
			550		
			PARADENE		
+					
			491		
			500		
			PARADENE		
+					
			492		
			275		
			USED OIL		
+					
			494		
			10000		
			DIESEL FUEL		
+					
			495		
			275		
			HEATING OIL - #2		
+					
			518		
			500		
			PARADENE		

<i>Map Key</i>	<i>Number of Records</i>	<i>Direction/ Distance mi</i>	<i>Elevation ft</i>	<i>Site</i>	<i>DB</i>
+					
<i>Tank ID:</i>			519		
<i>Capacity:</i>			3000		
<i>Product:</i>			PARADENE		
+					
<i>Tank ID:</i>			493		
<i>Capacity:</i>			10000		
<i>Product:</i>			DIESEL FUEL		
+					
<i>Tank ID:</i>			522		
<i>Capacity:</i>			3000		
<i>Product:</i>			LUBRICATING OIL		
+					
<i>Tank ID:</i>			523		
<i>Capacity:</i>			3000		
<i>Product:</i>			PARADENE		
+					
<i>Tank ID:</i>			524		
<i>Capacity:</i>			3000		
<i>Product:</i>			PARADENE		
+					
<i>Tank ID:</i>			526		
<i>Capacity:</i>			500		
<i>Product:</i>			LUBRICATING OIL		
+					
<i>Tank ID:</i>			532		
<i>Capacity:</i>			500		
<i>Product:</i>			LUBRICATING OIL		
+					
<i>Tank ID:</i>			534		
<i>Capacity:</i>			400		
<i>Product:</i>			USED OIL		
+					
<i>Tank ID:</i>			535		
<i>Capacity:</i>			500		
<i>Product:</i>			LUBRICATING OIL		
+					
<i>Tank ID:</i>			540		
<i>Capacity:</i>			500		
<i>Product:</i>			PARADENE		
+					
<i>Tank ID:</i>			541		
<i>Capacity:</i>			15000		
<i>Product:</i>			DIESEL FUEL		
+					
<i>Tank ID:</i>			543		
<i>Capacity:</i>			1000		
<i>Product:</i>			USED OIL		
+					
<i>Tank ID:</i>			546		
<i>Capacity:</i>			500		
<i>Product:</i>			DIESEL FUEL		
+					
<i>Tank ID:</i>			547		
<i>Capacity:</i>			550		
<i>Product:</i>			LUBRICATING OIL		
+					
<i>Tank ID:</i>			548		
<i>Capacity:</i>			550		
<i>Product:</i>			TRANSMISSION OIL		

Map Key	Number of Records	Direction/ Distance mi	Elevation ft	Site	DB
+					
			552		
			500		
			PARADENE		
+					
			553		
			500		
			PARADENE		
+					
			554		
			1000		
			PARADENE		
+					
			555		
			2000		
			HYDRAULIC OIL		

2      2 of 14      ESE/0.57      9.12      PHOENIX SERVICES LLC      [AST](#)  
1430 SPARROWS POINT BLVD.  
BALTIMORE MD 21219-1039

Facility Number: 7681  
Owner Zip Code: 19375  
Bill Contact: MR. ROBERT CARLISLE  
Bill Address: P.O. BOX 125  
Bill Address 2:  
Bill City: FORT HOWARD  
Bill State: MD  
Bill Zip Code: 21052  
Bill Phone: 4103881004  
Descr: BALTIMORE  
Owner: PHOENIX SERVICES LLC  
Owner City: UNIONVILLE  
Owner Address: P.O. BOX 659  
Owner State: PA  
Bill Name: PHOENIX SERVICES

--- Details ---

Tank ID: 1  
Capacity: 10000  
Product: DIESEL FUEL  
+  
Tank ID: 4  
Capacity: 4000  
Product: USED OIL  
+  
Tank ID: 5  
Capacity: 500  
Product: GASOLINE  
+  
Tank ID: 3  
Capacity: 6000  
Product: OIL/WATER  
+  
Tank ID: 2  
Capacity: 500  
Product: GASOLINE

2      3 of 14      ESE/0.57      9.12      KINDER MORGAN CHESAPEAKE      [AST](#)



Map Key	Number of Records	Direction/ Distance mi	Elevation ft	Site	DB
---------	-------------------	---------------------------	-----------------	------	----

**BULK**  
**1430 SPARROWS POINT BLVD.**  
**BALTIMORE MD 21219-1039**

**Facility Number:** 32151  
**Owner Zip Code:** 77002  
**Bill Contact:** MR. LEN CRESCENZO  
**Bill Address:** 1430 SPARROWS POINT BLVD.  
**Bill Address 2:** TRUCK DOCK NO. 336  
**Bill City:** BALTIMORE  
**Bill State:** MD  
**Bill Zip Code:** 21219  
**Bill Phone:** 4103881440  
**Descr:** BALTIMORE  
**Owner:** KINDER MORGAN TERMINALS  
**Owner City:** HOUSTON  
**Owner Address:** 500 DALLAS STREET, SUITE 100  
**Owner State:** TX  
**Bill Name:** KINDER MORGAN CHESAPEAKE BULK

--- Details ---

**Tank ID:** KM-2  
**Capacity:** 500  
**Product:** DIESEL FUEL  
+  
**Tank ID:** KM-6  
**Capacity:** 330  
**Product:** HYDRAULIC OIL  
+  
**Tank ID:** KM-7  
**Capacity:** 330  
**Product:** TRANSMISSION OIL  
+  
**Tank ID:** KM-8  
**Capacity:** 330  
**Product:** TRANSMISSION OIL  
+  
**Tank ID:** KM-10  
**Capacity:** 330  
**Product:** HYDRAULIC OIL  
+  
**Tank ID:** KM-9  
**Capacity:** 330  
**Product:** GEAR OIL  
+  
**Tank ID:** KM-3  
**Capacity:** 250  
**Product:** DIESEL FUEL  
+  
**Tank ID:** KM-1  
**Capacity:** 8000  
**Product:** DIESEL FUEL

2	4 of 14	ESE/0.57	9.12	1430 SPARROWS POINT BLVD BALTIMORE MD 21219	<a href="#">ERNS</a>
---	---------	----------	------	--	----------------------

**Number Fatalities:**  
**Number Injured:**  
**Damage Amount:**  
**Air Corridor Closed:** N

<i>Map Key</i>	<i>Number of Records</i>	<i>Direction/ Distance mi</i>	<i>Elevation ft</i>	<i>Site</i>	<i>DB</i>
<i>Air Corridor Desc:</i>					
<i>Air Closure Time:</i>					
<i>Waterway Corridor Closed:</i>	N				
<i>Waterway Corridor Desc:</i>					
<i>Waterway Closure Time:</i>					
<i>Road Closed:</i>	N				
<i>Road Desc:</i>					
<i>Road Closure Time:</i>					
<i>Major Artery:</i>	N				
<i>Track Closed:</i>	N				
<i>Track Desc:</i>					
<i>Track Closure Time:</i>					
<i>Media Interest:</i>	NONE				
<i>Medium Desc:</i>	LAND				
<i>Additional Medium Info:</i>	LAND				
<i>Body Of Water:</i>					
<i>Tributary Of:</i>					
<i>Release Secured:</i>	Y				
<i>Estimated Duration Of Release:</i>					
<i>Release Rate:</i>					
<i>Desc Remedial Action:</i>	CLEAN UP IS UNDERWAY.				
<i>State Agency On Scene:</i>	NONE				
<i>State Agency Report Num:</i>	NO REPORT #				
<i>Weather Conditions:</i>	CLEAR				
<i>Air Temperature:</i>					
<i>Wind Speed:</i>					
<i>Wind Direction:</i>					
<i>Water Supply Contaminated:</i>	U				
<i>Employee Fatality:</i>					
<i>Passenger Fatality:</i>					
<i>Community Impact:</i>					
<i>Occupant Fatality:</i>					
<i>Additional Info:</i>	CALLER HAD NO ADDITIONAL INFORMATION.				
<i>State Agency Notified:</i>	MDE				
<i>Any Fatalities:</i>	N				
<i>Federal Agency Notified:</i>	NONE				
<i>Nearest River Mile Marker:</i>					
<i>Passengers Transferred:</i>	NO				
<i>Date Received:</i>	07-JUN-11				
<i>Responsible Company:</i>	R. G. STEEL				
<i>Responsible Org Type:</i>	PRIVATE ENTERPRISE				
<i>Responsible City:</i>	BALTIMORE				
<i>Responsible State:</i>	MD				
<i>Responsible Zip:</i>	21219				
<i>Description Of Incident:</i>	CALLER IS REPORTING A DISCHARGE OF PCB OIL FROM A POLE MOUNTED TRANSFORMER DUE TO HIGH CURRENT FAULT.				
<i>Type Of Incident:</i>	FIXED				
<i>NRC Report Number:</i>	978889				
<i>Incident Cause:</i>	EQUIPMENT FAILURE				
<i>Incident Date:</i>	30-MAY-11				
<i>Incident Location:</i>					
<i>Fire Involved:</i>	Y				
<i>Fire Extinguished:</i>	Y				
<i>Any Evacuations:</i>	N				
<i>Who Evacuated:</i>					
<i>Radius Of Evacuation:</i>					
<i>Any Injuries:</i>	N				
<i>Any Damages:</i>	N				

Map Key	Number of Records	Direction/ Distance mi	Elevation ft	Site	DB
<b>Material Spill Information</b>					
<b>NRC Report Number:</b>			978889		
<b>CHRIS Code:</b>			PCB		
<b>CAS Number:</b>			000000-00-0		
<b>UN Number:</b>					
<b>Amount Of Material:</b>			720		
<b>Unit Of Material:</b>			PART(S) PER MILLION		
<b>Name Of Material:</b>			POLYCHLORINATED BIPHENYLS		
<b>If Reached Water:</b>			NO		
<b>Amount In Water:</b>					
<b>Unit Of Measure Reach Water:</b>					

2	5 of 14	ESE/0.57	9.12	1430 SPARROWS POINT BLVD PATAPSCO RIVER SPARROWS POINT MD 21219	<a href="#">ERNS</a>
---	---------	----------	------	---	----------------------

**Number Fatalities:**  
**Number Injured:**  
**Damage Amount:**  
**Air Corridor Closed:** N  
**Air Corridor Desc:**  
**Air Closure Time:**  
**Waterway Corridor Closed:** N  
**Waterway Corridor Desc:**  
**Waterway Closure Time:**  
**Road Closed:** N  
**Road Desc:**  
**Road Closure Time:**  
**Major Artery:** N  
**Track Closed:** N  
**Track Desc:**  
**Track Closure Time:**  
**Media Interest:** NONE  
**Medium Desc:** WATER  
**Additional Medium Info:** PATAPSCO RIVER  
**Body Of Water:** PATAPSCO RIVER  
**Tributary Of:**  
**Release Secured:** U  
**Estimated Duration Of Release:**  
**Release Rate:**  
**Desc Remedial Action:** CALLER STATED THEY HAVE CALLED A CONTRACTOR WHO IS LOOKING FOR THE SOURCE. CALLER THINKS THE MATERIALS MAY BE FROM A DRUM IN THE WATER.  
**State Agency On Scene:** NONE  
**State Agency Report Num:** NONE  
**Weather Conditions:** OVERCAST  
**Air Temperature:** 70  
**Wind Speed:**  
**Wind Direction:**  
**Water Supply Contaminated:** U  
**Employee Fatality:**  
**Passenger Fatality:**  
**Community Impact:**  
**Occupant Fatality:**  
**Additional Info:** NO ADDITIONAL INFORMATION.  
**State Agency Notified:** NONE  
**Any Fatalities:** N

Map Key	Number of Records	Direction/ Distance mi	Elevation ft	Site	DB
<b>Federal Agency Notified:</b>		USCG			
<b>Nearest River Mile Marker:</b>					
<b>Passengers Transferred:</b>		NO			
<b>Date Received:</b>		04-JUN-08			
<b>Responsible Company:</b>					
<b>Responsible Org Type:</b>		UNKNOWN			
<b>Responsible City:</b>					
<b>Responsible State:</b>		XX			
<b>Responsible Zip:</b>					
<b>Description Of Incident:</b>		CALLER STATED AN UNKNOWN SHEEN WAS DISCOVERED ON THE PATAPSCO RIVER FROM UNKNOWN SOURCES NEAR THEIR FACILITY.			
<b>Type Of Incident:</b>		UNKNOWN SHEEN			
<b>NRC Report Number:</b>		873031			
<b>Incident Cause:</b>		UNKNOWN			
<b>Incident Date:</b>		04-JUN-08			
<b>Incident Location:</b>		UNKNOWN SHEEN INCIDENT// SOUTHEAST CORNER OF THE PLANT			
<b>Fire Involved:</b>		N			
<b>Fire Extinguished:</b>		U			
<b>Any Evacuations:</b>		N			
<b>Who Evacuated:</b>					
<b>Radius Of Evacuation:</b>					
<b>Any Injuries:</b>		N			
<b>Any Damages:</b>		N			
<b>Material Spill Information</b>					
<b>NRC Report Number:</b>		873031			
<b>CHRIS Code:</b>		OUN			
<b>CAS Number:</b>		000000-00-0			
<b>UN Number:</b>					
<b>Amount Of Material:</b>		0			
<b>Unit Of Material:</b>		UNKNOWN AMOUNT			
<b>Name Of Material:</b>		UNKNOWN OIL			
<b>If Reached Water:</b>		YES			
<b>Amount In Water:</b>		0			
<b>Unit Of Measure Reach Water:</b>		UNKNOWN AMOUNT			

---

2	6 of 14	ESE/0.57	9.12	1430 SPARROWS POINT BLVD BALTIMORE MD 21219	<a href="#">ERNS</a>
---	---------	----------	------	--	----------------------

**Number Fatalities:**  
**Number Injured:**  
**Damage Amount:**  
**Air Corridor Closed:** N  
**Air Corridor Desc:**  
**Air Closure Time:**  
**Waterway Corridor Closed:** N  
**Waterway Corridor Desc:**  
**Waterway Closure Time:**  
**Road Closed:** N  
**Road Desc:**  
**Road Closure Time:**  
**Major Artery:** N  
**Track Closed:** N  
**Track Desc:**  
**Track Closure Time:**  
**Media Interest:** NONE  
**Medium Desc:** WATER  
**Additional Medium Info:** OLD ROAD BAY

<i>Map Key</i>	<i>Number of Records</i>	<i>Direction/ Distance mi</i>	<i>Elevation ft</i>	<i>Site</i>	<i>DB</i>
<b>Body Of Water:</b>		OLD ROAD BAY			
<b>Tributary Of:</b>		PATAPSCO RIVER			
<b>Release Secured:</b>		Y			
<b>Estimated Duration Of Release:</b>					
<b>Release Rate:</b>					
<b>Desc Remedial Action:</b>		FOUR VACUUM TRUCKS ARE ON SCENE AND A FIFTH VACUUM TRUCK PLUS A BOAT ARE EN ROUTE. THE LINE HAS BEEN ISOLATED			
<b>State Agency On Scene:</b>		BALTIMORE COUNTY FIRE DEPARTMENT			
<b>State Agency Report Num:</b>		NONE			
<b>Weather Conditions:</b>		CLEAR			
<b>Air Temperature:</b>					
<b>Wind Speed:</b>					
<b>Wind Direction:</b>					
<b>Water Supply Contaminated:</b>		N			
<b>Employee Fatality:</b>					
<b>Passenger Fatality:</b>					
<b>Community Impact:</b>					
<b>Occupant Fatality:</b>					
<b>Additional Info:</b>		MARYLAND DEPARTMENT OF ENVIRONMENT WAS ALSO NOTIFIED.			
<b>State Agency Notified:</b>		BALTIMORE COUNTY FIRE DEPARTMENT			
<b>Any Fatalities:</b>		N			
<b>Federal Agency Notified:</b>		US COAST GUARD			
<b>Nearest River Mile Marker:</b>					
<b>Passengers Transferred:</b>		NO			
<b>Date Received:</b>		05-MAY-11			
<b>Responsible Company:</b>		R.G. STEEL			
<b>Responsible Org Type:</b>		PRIVATE ENTERPRISE			
<b>Responsible City:</b>		BALTIMORE			
<b>Responsible State:</b>		MD			
<b>Responsible Zip:</b>		21219			
<b>Description Of Incident:</b>		A NO. SIX FUEL OIL PIPELINE RUPTURED, RESULTING IN A DISCHARGE OF MATERIAL INTO A BOILER HOUSE. THE OIL CAUGHT FIRE INSIDE THE BOILER HOUSE. ABOUT 10 GALLONS OF THE MATERIAL ENTERED THE WATER VIA OUTFALL 001.			
<b>Type Of Incident:</b>		FIXED			
<b>NRC Report Number:</b>		975004			
<b>Incident Cause:</b>		EQUIPMENT FAILURE			
<b>Incident Date:</b>		05-MAY-11			
<b>Incident Location:</b>		PENNWOOD BOILER HOUSE			
<b>Fire Involved:</b>		Y			
<b>Fire Extinguished:</b>		N			
<b>Any Evacuations:</b>		N			
<b>Who Evacuated:</b>					
<b>Radius Of Evacuation:</b>					
<b>Any Injuries:</b>		N			
<b>Any Damages:</b>		N			
<b>Material Spill Information</b>					
<b>NRC Report Number:</b>		975004			
<b>CHRIS Code:</b>		OSX			
<b>CAS Number:</b>		000000-00-0			
<b>UN Number:</b>					
<b>Amount Of Material:</b>		100			
<b>Unit Of Material:</b>		GALLON(S)			
<b>Name Of Material:</b>		OIL, FUEL: NO. 6			
<b>If Reached Water:</b>		YES			
<b>Amount In Water:</b>		10			
<b>Unit Of Measure Reach Water:</b>		GALLON(S)			

Map Key	Number of Records	Direction/ Distance mi	Elevation ft	Site	DB
2	7 of 14	ESE/0.57	9.12	1430 SPARROWS POINT BLVD BALTIMORE MD 21219	<a href="#">ERNS</a>

**Number Fatalities:**  
**Number Injured:**  
**Damage Amount:**  
**Air Corridor Closed:** N  
**Air Corridor Desc:**  
**Air Closure Time:**  
**Waterway Corridor Closed:** N  
**Waterway Corridor Desc:**  
**Waterway Closure Time:**  
**Road Closed:** N  
**Road Desc:**  
**Road Closure Time:**  
**Major Artery:** N  
**Track Closed:** N  
**Track Desc:**  
**Track Closure Time:**  
**Media Interest:** NONE  
**Medium Desc:** WATER  
**Additional Medium Info:** BEAR CREEK  
**Body Of Water:** BEAR CREEK  
**Tributary Of:** PATAPSCO RIVER  
**Release Secured:** U  
**Estimated Duration Of Release:**  
**Release Rate:**  
**Desc Remedial Action:** CONTRACTOR HAS BEEN HIRED ( A2Z ENVIRONMENTAL)  
**State Agency On Scene:** NONE  
**State Agency Report Num:** NONE  
**Weather Conditions:** RAINY  
**Air Temperature:**  
**Wind Speed:**  
**Wind Direction:**  
**Water Supply** U  
**Contaminated:**  
**Employee Fatality:**  
**Passenger Fatality:**  
**Community Impact:**  
**Occupant Fatality:**  
**Additional Info:** NO ADDITIONAL INFORMATION TO REPORT.  
**State Agency Notified:** NONE  
**Any Fatalities:** N  
**Federal Agency Notified:** USCG  
**Nearest River Mile Marker:**  
**Passengers Transferred:** NO  
**Date Received:** 11-NOV-09  
**Responsible Company:**  
**Responsible Org Type:** UNKNOWN  
**Responsible City:**  
**Responsible State:** XX  
**Responsible Zip:**  
**Description Of Incident:** CALLER IS REPORTING AN UNKNOWN SHEEN THAT WAS DISCOVERED ON BEAR CREEK.  
**Type Of Incident:** UNKNOWN SHEEN  
**NRC Report Number:** 923177  
**Incident Cause:** UNKNOWN  
**Incident Date:** 11-NOV-09  
**Incident Location:** BEAR CREEK

Map Key	Number of Records	Direction/ Distance mi	Elevation ft	Site	DB
<b>Fire Involved:</b>		N			
<b>Fire Extinguished:</b>		U			
<b>Any Evacuations:</b>		N			
<b>Who Evacuated:</b>					
<b>Radius Of Evacuation:</b>					
<b>Any Injuries:</b>		N			
<b>Any Damages:</b>		N			
<b>Material Spill Information</b>					
<b>NRC Report Number:</b>			923177		
<b>CHRIS Code:</b>			OUN		
<b>CAS Number:</b>			000000-00-0		
<b>UN Number:</b>					
<b>Amount Of Material:</b>			0		
<b>Unit Of Material:</b>			UNKNOWN AMOUNT		
<b>Name Of Material:</b>			UNKNOWN OIL		
<b>If Reached Water:</b>			YES		
<b>Amount In Water:</b>			0		
<b>Unit Of Measure Reach Water:</b>			UNKNOWN AMOUNT		

---

<b>2</b>	<b>8 of 14</b>	<b>ESE/0.57</b>	<b>9.12</b>	<b>1430 SPARROWS POINT BLVD BALTIMORE MD 21219</b>	<b><a href="#">ERNS</a></b>
----------	----------------	-----------------	-------------	--	-----------------------------

**Number Fatalities:**  
**Number Injured:**  
**Damage Amount:**  
**Air Corridor Closed:** N  
**Air Corridor Desc:**  
**Air Closure Time:**  
**Waterway Corridor Closed:** N  
**Waterway Corridor Desc:**  
**Waterway Closure Time:**  
**Road Closed:** N  
**Road Desc:**  
**Road Closure Time:**  
**Major Artery:** N  
**Track Closed:** N  
**Track Desc:**  
**Track Closure Time:**  
**Media Interest:** NONE  
**Medium Desc:** SOIL  
**Additional Medium Info:**  
**Body Of Water:**  
**Tributary Of:**  
**Release Secured:** Y  
**Estimated Duration Of Release:**  
**Release Rate:**  
**Desc Remedial Action:** DIKED THE MATERIAL, CONTRACTOR WAS CALLED FOR CLEAN UP  
**State Agency On Scene:**  
**State Agency Report Num:** NO REPORT #  
**Weather Conditions:** PARTLY CLOUDY  
**Air Temperature:** 70  
**Wind Speed:**  
**Wind Direction:**  
**Water Supply Contaminated:** U  
**Employee Fatality:**

Map Key	Number of Records	Direction/ Distance mi	Elevation ft	Site	DB
<b>Passenger Fatality:</b>					
<b>Community Impact:</b>					
<b>Occupant Fatality:</b>					
<b>Additional Info:</b> CALLER HAD NO ADDITIONAL INFORMATION.					
<b>State Agency Notified:</b> MDE					
<b>Any Fatalities:</b> N					
<b>Federal Agency Notified:</b> NONE					
<b>Nearest River Mile Marker:</b>					
<b>Passengers Transferred:</b> NO					
<b>Date Received:</b> 11-APR-08					
<b>Responsible Company:</b> MITTAL STEEL					
<b>Responsible Org Type:</b> PRIVATE ENTERPRISE					
<b>Responsible City:</b> BALTIMORE					
<b>Responsible State:</b> MD					
<b>Responsible Zip:</b> 21219					
<b>Description Of Incident:</b> CALLER IS REPORTING A DISCHARGE OF SPENT PICKLE LIQUOR FROM A STORAGE TANK DUE TO CORROSION.					
<b>Type Of Incident:</b> STORAGE TANK					
<b>NRC Report Number:</b> 867672					
<b>Incident Cause:</b> EQUIPMENT FAILURE					
<b>Incident Date:</b> 11-APR-08					
<b>Incident Location:</b>					
<b>Fire Involved:</b> N					
<b>Fire Extinguished:</b> U					
<b>Any Evacuations:</b> N					
<b>Who Evacuated:</b>					
<b>Radius Of Evacuation:</b>					
<b>Any Injuries:</b> N					
<b>Any Damages:</b> N					
<b>Material Spill Information</b>					
<b>NRC Report Number:</b> 867672					
<b>CHRIS Code:</b> NCC					
<b>CAS Number:</b> 000000-00-0					
<b>UN Number:</b>					
<b>Amount Of Material:</b> 200					
<b>Unit Of Material:</b> GALLON(S)					
<b>Name Of Material:</b> SPENT PICKLE LIQUOR					
<b>If Reached Water:</b> NO					
<b>Amount In Water:</b>					
<b>Unit Of Measure Reach Water:</b>					

2	9 of 14	ESE/0.57	9.12	SEVERSTAL SPARROWS POINT LLC 1430 SPARROWS POINT BLVD BALTIMORE MD 21219	<a href="#">OCP</a>
---	---------	----------	------	---	---------------------

<b>Case No:</b>	09-0005BA
<b>County:</b>	BC
<b>Date Open:</b>	08-JUL-08
<b>Spill Loc:</b>	SEVERSTAL SPARROWS POINT LLC
<b>Reg Number:</b>	4513
<b>Cleanup:</b>	YES
<b>Code:</b>	B-8
<b>Status:</b>	CLOSED
<b>Dt Closed:</b>	10-OCT-08
<b>Release:</b>	YES



Map Key	Number of Records	Direction/ Distance mi	Elevation ft	Site	DB
2	10 of 14	ESE/0.57	9.12	SEVERSTAL SPARROWS 1430 SPARROW POINT BLVD BALTIMORE MD 21219	<a href="#">OCP</a>
<p>Case No: 11-0344BA  County: BA  Date Open: 08-DEC-10  Spill Loc: SEVERSTAL SPARROWS  Reg Number: 4513  Cleanup: NO  Code: B-8  Status: CLOSED  Dt Closed: 22-MAY-12  Release: NO</p>					
2	11 of 14	ESE/0.57	9.12	RG STEEL SPARROWS POINT LLC 1430 SPARROWS POINT BLVD SPARROWS POINT MD 21219	<a href="#">RCRA CORRACTS</a>
<p>Epa Handler ID: MDD053945432  Activity Location: MD  Location Street 2:  Contact Name: RUSSELL BECKER  Contact Email: RUSS.BECKER@SEVERSTALNA.COM  Generator Status Universe: LQG  Importer Activity: N  Mixed Waste Generator: N  Transporter Activity: N  Transfer Facility: N  Recycler Activity: N  Onsite Burner Exemption: N  Furnace Exemption: N  Underground Injection Activity: N  Receives Waste From Off Site: N  Used Oil Transporter: N  Used Oil Transfer Facility: N  Used Oil Processor: N  Used Oil Refiner: N  Used Oil Burner: Y  Used Oil Market Burner: N  Used Oil Specification Marketer: N  Mailing Address: 1430, SPARROWS POINT BLVD, , SPARROWS POINT, MD, 21219,  Contact Address: 1430, SPARROWS POINT BLVD, , SPARROWS POINT, MD, 21219,  Land Type: Private  Generator Status Universe: Large Quantity Generator  TSD Activity: Y  Current Site Name: RG STEEL SPARROWS POINT LLC</p> <p><b>Owner/Operator Information</b></p> <p>Owner/Operator Indicator: CP  Owner/Operator Name: BETHLEHEM STEEL CORPORATION  Owner/Operator Address: N/A BETHLEHEM PA 18016</p>					

<i>Map Key</i>	<i>Number of Records</i>	<i>Direction/ Distance mi</i>	<i>Elevation ft</i>	<i>Site</i>	<i>DB</i>
<b>Owner/Operator Phone:</b>			2156942424		
<b>Owner/Operator Type:</b>			P		
<b>Date Became Current:</b>					
<b>Date Ended Current:</b>					
<b>Owner/Operator Indicator:</b>			CO		
<b>Owner/Operator Name:</b>			ISG SPARROWS POINT LLC		
<b>Owner/Operator Address:</b>			NORTH POINT BLVD SPARROWS POINT MD US 21219		
<b>Owner/Operator Phone:</b>					
<b>Owner/Operator Type:</b>			P		
<b>Date Became Current:</b>			03-DEC-05		
<b>Date Ended Current:</b>					
<b>Owner/Operator Indicator:</b>			CP		
<b>Owner/Operator Name:</b>			ISG SPARROWS POINT LLG		
<b>Owner/Operator Address:</b>			US		
<b>Owner/Operator Phone:</b>					
<b>Owner/Operator Type:</b>			P		
<b>Date Became Current:</b>			31-DEC-05		
<b>Date Ended Current:</b>					
<b>Owner/Operator Indicator:</b>			CO		
<b>Owner/Operator Name:</b>			ISG SPARROWS POINT LLC		
<b>Owner/Operator Address:</b>			NORTH POINT BLVD SPARROWS POINT MD US 21219		
<b>Owner/Operator Phone:</b>					
<b>Owner/Operator Type:</b>			P		
<b>Date Became Current:</b>			03-DEC-05		
<b>Date Ended Current:</b>					
<b>Owner/Operator Indicator:</b>			CP		
<b>Owner/Operator Name:</b>			ISG SPARROWS POINT LLG		
<b>Owner/Operator Address:</b>			US		
<b>Owner/Operator Phone:</b>					
<b>Owner/Operator Type:</b>			P		
<b>Date Became Current:</b>			31-DEC-05		
<b>Date Ended Current:</b>					
<b>Owner/Operator Indicator:</b>			CO		
<b>Owner/Operator Name:</b>			ISG SPARROWS POINT LLC		
<b>Owner/Operator Address:</b>			NORTH POINT BLVD SPARROWS POINT MD 21219		
<b>Owner/Operator Phone:</b>					
<b>Owner/Operator Type:</b>			P		
<b>Date Became Current:</b>			03-DEC-05		
<b>Date Ended Current:</b>					
<b>Owner/Operator Indicator:</b>			CP		
<b>Owner/Operator Name:</b>			ISG SPARROWS POINT LLG		
<b>Owner/Operator Address:</b>					
<b>Owner/Operator Phone:</b>					
<b>Owner/Operator Type:</b>			P		
<b>Date Became Current:</b>			31-DEC-05		
<b>Date Ended Current:</b>					
<b>Owner/Operator Indicator:</b>			CO		
<b>Owner/Operator Name:</b>			SEVERSTAL SPARROWS POINT LLC		
<b>Owner/Operator Address:</b>			SPARROWS POINT BLVD SPARROWS POINT MD 21219		
<b>Owner/Operator Phone:</b>					
<b>Owner/Operator Type:</b>			P		
<b>Date Became Current:</b>			08-MAY-08		
<b>Date Ended Current:</b>					

<i>Map Key</i>	<i>Number of Records</i>	<i>Direction/ Distance mi</i>	<i>Elevation ft</i>	<i>Site</i>	<i>DB</i>
<b>Owner/Operator Indicator:</b>			CP		
<b>Owner/Operator Name:</b>			SEVERSTAL SPARROWS POINT LLC		
<b>Owner/Operator Address:</b>			SPARROWS POINT BLVD SPARROWS POINT MD 21219		
<b>Owner/Operator Phone:</b>					
<b>Owner/Operator Type:</b>			P		
<b>Date Became Current:</b>			08-MAY-08		
<b>Date Ended Current:</b>					
<b>Owner/Operator Indicator:</b>			CO		
<b>Owner/Operator Name:</b>			ISG SPARROWS POINT LLC		
<b>Owner/Operator Address:</b>			NORTH POINT BLVD SPARROWS POINT MD 21219		
<b>Owner/Operator Phone:</b>					
<b>Owner/Operator Type:</b>			P		
<b>Date Became Current:</b>			03-DEC-05		
<b>Date Ended Current:</b>					
<b>Owner/Operator Indicator:</b>			CP		
<b>Owner/Operator Name:</b>			ISG SPARROWS POINT LLG		
<b>Owner/Operator Address:</b>					
<b>Owner/Operator Phone:</b>					
<b>Owner/Operator Type:</b>			P		
<b>Date Became Current:</b>			31-DEC-05		
<b>Date Ended Current:</b>					
<b>Owner/Operator Indicator:</b>			CO		
<b>Owner/Operator Name:</b>			SEVERSTAL SPARROWS POINT LLC		
<b>Owner/Operator Address:</b>			SPARROWS POINT BLVD SPARROWS POINT MD 21219		
<b>Owner/Operator Phone:</b>					
<b>Owner/Operator Type:</b>			P		
<b>Date Became Current:</b>			08-MAY-08		
<b>Date Ended Current:</b>					
<b>Owner/Operator Indicator:</b>			CP		
<b>Owner/Operator Name:</b>			SEVERSTAL SPARROWS POINT LLC		
<b>Owner/Operator Address:</b>			SPARROWS POINT BLVD SPARROWS POINT MD 21219		
<b>Owner/Operator Phone:</b>					
<b>Owner/Operator Type:</b>			P		
<b>Date Became Current:</b>			08-MAY-08		
<b>Date Ended Current:</b>					
<b>Owner/Operator Indicator:</b>			CO		
<b>Owner/Operator Name:</b>			RG STEEL SPARROWS POINT LLC		
<b>Owner/Operator Address:</b>			SPARROWS POINT BLVD MAIN OFF ICE BLDG SPARROWS POINT MD 21219		
<b>Owner/Operator Phone:</b>			4103886622		
<b>Owner/Operator Type:</b>			P		
<b>Date Became Current:</b>			27-APR-11		
<b>Date Ended Current:</b>					
<b>Owner/Operator Indicator:</b>			CP		
<b>Owner/Operator Name:</b>			RG STEEL SPARROWS POINT LLC		
<b>Owner/Operator Address:</b>			SPARROWS POINT BLVD SPARROWS POINT MD 21219		
<b>Owner/Operator Phone:</b>			4103886622		
<b>Owner/Operator Type:</b>			P		
<b>Date Became Current:</b>			27-APR-11		
<b>Date Ended Current:</b>					
<b>Owner/Operator Indicator:</b>			CO		
<b>Owner/Operator Name:</b>			ISG SPARROWS POINT		
<b>Owner/Operator Address:</b>			5111 NORTH POINT BLVD SPARROWS POINT MD US 21219		

<i>Map Key</i>	<i>Number of Records</i>	<i>Direction/ Distance mi</i>	<i>Elevation ft</i>	<i>Site</i>	<i>DB</i>
<i>Owner/Operator Phone:</i>					
<i>Owner/Operator Type:</i>		P			
<i>Date Became Current:</i>		23-MAY-05			
<i>Date Ended Current:</i>					
<i>Owner/Operator Indicator:</i>		CO			
<i>Owner/Operator Name:</i>		ISG SPARROWS POINT LLC			
<i>Owner/Operator Address:</i>		NORTH POINT BLVD SPARROWS POINT MD US 21219			
<i>Owner/Operator Phone:</i>					
<i>Owner/Operator Type:</i>		P			
<i>Date Became Current:</i>		03-DEC-05			
<i>Date Ended Current:</i>					
<i>Owner/Operator Indicator:</i>		CP			
<i>Owner/Operator Name:</i>		ISG SPARROWS POINT LLG			
<i>Owner/Operator Address:</i>		US			
<i>Owner/Operator Phone:</i>					
<i>Owner/Operator Type:</i>		P			
<i>Date Became Current:</i>		31-DEC-05			
<i>Date Ended Current:</i>					
<i>Owner/Operator Indicator:</i>		CO			
<i>Owner/Operator Name:</i>		ISG SPARROWS POINT			
<i>Owner/Operator Address:</i>		5111 NORTH POINT BLVD SPARROWS POINT MD US 21219			
<i>Owner/Operator Phone:</i>					
<i>Owner/Operator Type:</i>		P			
<i>Date Became Current:</i>		23-MAY-05			
<i>Date Ended Current:</i>					
<i>Owner/Operator Indicator:</i>		CO			
<i>Owner/Operator Name:</i>		BETHLEHEM STEEL CORPORATION			
<i>Owner/Operator Address:</i>		N/A BETHLEHEM PA 18016			
<i>Owner/Operator Phone:</i>		2156942424			
<i>Owner/Operator Type:</i>		P			
<i>Date Became Current:</i>		01-JAN-01			
<i>Date Ended Current:</i>					
<i>Owner/Operator Indicator:</i>		CP			
<i>Owner/Operator Name:</i>		ISG SPARROWS POINT INC			
<i>Owner/Operator Address:</i>		US			
<i>Owner/Operator Phone:</i>					
<i>Owner/Operator Type:</i>		P			
<i>Date Became Current:</i>		06-MAY-03			
<i>Date Ended Current:</i>					
<i>Owner/Operator Indicator:</i>		CO			
<i>Owner/Operator Name:</i>		ISG SPARROWS POINT INC			
<i>Owner/Operator Address:</i>		US			
<i>Owner/Operator Phone:</i>					
<i>Owner/Operator Type:</i>		P			
<i>Date Became Current:</i>		06-MAY-03			
<i>Date Ended Current:</i>					
<i>Owner/Operator Indicator:</i>		CO			
<i>Owner/Operator Name:</i>		ISG SPARROWS POINT LLC			
<i>Owner/Operator Address:</i>		NORTH POINT BLVD SPARROWS POINT MD US 21219			
<i>Owner/Operator Phone:</i>					
<i>Owner/Operator Type:</i>		P			
<i>Date Became Current:</i>		03-DEC-05			
<i>Date Ended Current:</i>		14-MAY-08			

<i>Map Key</i>	<i>Number of Records</i>	<i>Direction/ Distance mi</i>	<i>Elevation ft</i>	<i>Site</i>	<i>DB</i>
<i>Owner/Operator Indicator:</i>			CP		
<i>Owner/Operator Name:</i>			ISG SPARROWS POINT LLG		
<i>Owner/Operator Address:</i>			MD US		
<i>Owner/Operator Phone:</i>					
<i>Owner/Operator Type:</i>			P		
<i>Date Became Current:</i>			31-DEC-05		
<i>Date Ended Current:</i>			14-MAY-08		
<i>Owner/Operator Indicator:</i>			CO		
<i>Owner/Operator Name:</i>			SEVERSTAL SPARROWS POINT LLC		
<i>Owner/Operator Address:</i>			SPARROWS POINT BLVD BALTIMORE MD US 21219		
<i>Owner/Operator Phone:</i>					
<i>Owner/Operator Type:</i>			P		
<i>Date Became Current:</i>			14-MAY-08		
<i>Date Ended Current:</i>					
<i>Owner/Operator Indicator:</i>			CP		
<i>Owner/Operator Name:</i>			SEVERSTAL SPARROWS POINT LLC		
<i>Owner/Operator Address:</i>			MD US 21219		
<i>Owner/Operator Phone:</i>					
<i>Owner/Operator Type:</i>			P		
<i>Date Became Current:</i>			14-MAY-08		
<i>Date Ended Current:</i>					
<i>Owner/Operator Indicator:</i>			CO		
<i>Owner/Operator Name:</i>			INTERNATIONAL STEEL GROUP		
<i>Owner/Operator Address:</i>			US		
<i>Owner/Operator Phone:</i>					
<i>Owner/Operator Type:</i>			P		
<i>Date Became Current:</i>			08-MAY-03		
<i>Date Ended Current:</i>					
<i>Owner/Operator Indicator:</i>			CP		
<i>Owner/Operator Name:</i>			ISG SPARROWS POINT		
<i>Owner/Operator Address:</i>			US		
<i>Owner/Operator Phone:</i>					
<i>Owner/Operator Type:</i>			P		
<i>Date Became Current:</i>			08-MAY-03		
<i>Date Ended Current:</i>					
<b>NAICS Information</b>					
<i>Naics Code:</i>			331111		
<i>Naics Description:</i>			IRON AND STEEL MILLS		
<i>Naics Code:</i>			331419		
<i>Naics Description:</i>			PRIMARY SMELTING AND REFINING OF NONFERROUS METAL (EXCEPT COPPER AND ALUMINUM)		
<i>Naics Code:</i>			331111		
<i>Naics Description:</i>			IRON AND STEEL MILLS		
<i>Naics Code:</i>			331111		
<i>Naics Description:</i>			IRON AND STEEL MILLS		
<i>Naics Code:</i>			331111		
<i>Naics Description:</i>			IRON AND STEEL MILLS		
<i>Naics Code:</i>			331111		

<i>Map Key</i>	<i>Number of Records</i>	<i>Direction/ Distance mi</i>	<i>Elevation ft</i>	<i>Site</i>	<i>DB</i>
<b>Naics Description:</b>				IRON AND STEEL MILLS	
<b>Naics Code:</b>			331111		
<b>Naics Description:</b>				IRON AND STEEL MILLS	
<b>Naics Code:</b>			324199		
<b>Naics Description:</b>				ALL OTHER PETROLEUM AND COAL PRODUCTS MANUFACTURING	
<b>Naics Code:</b>			331111		
<b>Naics Description:</b>				IRON AND STEEL MILLS	
<b>Naics Code:</b>			331111		
<b>Naics Description:</b>				IRON AND STEEL MILLS	
<b>Naics Code:</b>			331111		
<b>Naics Description:</b>				IRON AND STEEL MILLS	
<b>Naics Code:</b>			331111		
<b>Naics Description:</b>				IRON AND STEEL MILLS	
<b>Naics Code:</b>			331111		
<b>Naics Description:</b>				IRON AND STEEL MILLS	
<b>Naics Code:</b>			23561		
<b>Naics Description:</b>				ROOFING, SIDING, AND SHEET METAL CONTRACTORS	
<b>Naics Code:</b>			331111		
<b>Naics Description:</b>				IRON AND STEEL MILLS	
<b>Naics Code:</b>			331111		
<b>Naics Description:</b>				IRON AND STEEL MILLS	
<b>Naics Code:</b>			331111		
<b>Naics Description:</b>				IRON AND STEEL MILLS	
<b>Naics Code:</b>			331111		
<b>Naics Description:</b>				IRON AND STEEL MILLS	
<b>Naics Code:</b>			331111		
<b>Naics Description:</b>				IRON AND STEEL MILLS	
<b>Naics Code:</b>			331111		
<b>Naics Description:</b>				IRON AND STEEL MILLS	

**Handler Information**

**Date Received:** 18-NOV-80  
**Facility Name:** BETHLEHEM STEEL SPARROWS POINT PLANT  
**Date Received:** 06-MAR-06  
**Facility Name:** ISG SPARROWS POINT LLC  
**Classification:** Large Quantity Generator  
  
**Date Received:** 10-MAR-08  
**Facility Name:** ISG SPARROWS POINT LLC  
**Classification:** Large Quantity Generator  
  
**Date Received:** 25-FEB-10

<i>Map Key</i>	<i>Number of Records</i>	<i>Direction/ Distance mi</i>	<i>Elevation ft</i>	<i>Site</i>	<i>DB</i>
<b>Facility Name:</b>				SEVERSTAL SPARROWS POINT LLC	
<b>Classification:</b>				Large Quantity Generator	
<b>Date Received:</b>			05-MAR-12		
<b>Facility Name:</b>				RG STEEL SPARROWS POINT LLC	
<b>Classification:</b>				Large Quantity Generator	
<b>Date Received:</b>			13-MAY-03		
<b>Facility Name:</b>				ISG SPARROWS POINT INC	
<b>Classification:</b>				Large Quantity Generator	
<b>Date Received:</b>			20-MAR-08		
<b>Facility Name:</b>				ISG SPARROWS POINT LLC	
<b>Date Received:</b>			13-MAY-03		
<b>Facility Name:</b>				ISG SPARROWS POINT INC	
<b>Classification:</b>				Large Quantity Generator	
<b>Date Received:</b>			13-MAY-03		
<b>Facility Name:</b>				ISG SPARROWS POINT INC	
<b>Classification:</b>				Large Quantity Generator	
<b>Date Received:</b>			13-MAY-08		
<b>Facility Name:</b>				SEVERSTAL SPARROWS POINT LLC	
<b>Classification:</b>				Large Quantity Generator	
<b>Date Received:</b>			30-MAR-90		
<b>Facility Name:</b>				BETHLEHEM STEEL - SPARROWS POINT PL	
<b>Classification:</b>				Large Quantity Generator	
<b>Date Received:</b>			14-APR-92		
<b>Facility Name:</b>				BETHLEHEM STEEL - SPARROWS POINT PL	
<b>Classification:</b>				Large Quantity Generator	
<b>Date Received:</b>			31-MAR-94		
<b>Facility Name:</b>				BETHLEHEM STEEL	
<b>Classification:</b>				Large Quantity Generator	
<b>Date Received:</b>			26-APR-96		
<b>Facility Name:</b>				BETHLEHEM STEEL SPARROWS POINT DIVS	
<b>Classification:</b>				Large Quantity Generator	
<b>Date Received:</b>			12-FEB-98		
<b>Facility Name:</b>				BETHLEHEM STEEL SPARROWS POINT DIV	
<b>Classification:</b>				Large Quantity Generator	
<b>Date Received:</b>			24-MAR-00		
<b>Facility Name:</b>				BETHLEHEM STEEL CORPORATION	
<b>Classification:</b>				Large Quantity Generator	
<b>Date Received:</b>			26-FEB-02		
<b>Facility Name:</b>				BETHLEHEM STEEL CORP	
<b>Classification:</b>				Large Quantity Generator	
<b>Date Received:</b>			02-MAR-04		
<b>Facility Name:</b>				ISG SPARROWS POINT PLANT	
<b>Classification:</b>				Large Quantity Generator	
<b>Hazardous Waste Information</b>					
<b>Waste Code:</b>			D001		

<i>Map Key</i>	<i>Number of Records</i>	<i>Direction/ Distance mi</i>	<i>Elevation ft</i>	<i>Site</i>	<i>DB</i>
<b>Waste:</b>				IGNITABLE WASTE	
<b>Waste Code:</b>				D002	
<b>Waste:</b>				CORROSIVE WASTE	
<b>Waste Code:</b>				D006	
<b>Waste:</b>				CADMIUM	
<b>Waste Code:</b>				D007	
<b>Waste:</b>				CHROMIUM	
<b>Waste Code:</b>				D008	
<b>Waste:</b>				LEAD	
<b>Waste Code:</b>				D009	
<b>Waste:</b>				MERCURY	
<b>Waste Code:</b>				F001	
<b>Waste:</b>				THE FOLLOWING SPENT HALOGENATED SOLVENTS USED IN DEGREASING: TETRACHLOROETHYLENE, TRICHLORETHYLENE, METHYLENE CHLORIDE, 1,1,1- TRICHLOROETHANE, CARBON TETRACHLORIDE AND CHLORINATED FLUOROCARBONS; ALL SPENT SOLVENT MIXTURES/BLENDS USED IN DEGREASING CONTAINING, BEFORE USE, A TOTAL OF TEN PERCENT OR MORE (BY VOLUME) OF ONE OR MORE OF THE ABOVE HALOGENATED SOLVENTS OR THOSE SOLVENTS LISTED IN F002, F004, AND F005; AND STILL BOTTOMS FROM THE RECOVERY OF THESE SPENT SOLVENTS AND SPENT SOLVENT MIXTURES.	
<b>Waste Code:</b>				F006	
<b>Waste:</b>				WASTEWATER TREATMENT SLUDGES FROM ELECTROPLATING OPERATIONS, EXCEPT FROM THE FOLLOWING PROCESSES: (1) SULFURIC ACID ANODIZING OF ALUMINUM; (2) TIN PLATING ON CARBON STEEL; (3) ZINC PLATING (SEGREGATED BASIS) ON CARBON STEEL; (4) ALUMINUM OR ZINC-ALUMINUM PLATING ON CARBON STEEL; (5) CLEANING/STRIPPING ASSOCIATED WITH TIN, ZINC, AND ALUMINUM PLATING ON CARBON STEEL; AND (6) CHEMICAL ETCHING AND MILLING OF ALUMINUM.	
<b>Waste Code:</b>				F007	
<b>Waste:</b>				SPENT CYANIDE PLATING BATH SOLUTIONS FROM ELECTROPLATING OPERATIONS.	
<b>Waste Code:</b>				K060	
<b>Waste:</b>				AMMONIA STILL LIME SLUDGE FROM COKING OPERATIONS.	
<b>Waste Code:</b>				K062	
<b>Waste:</b>				SPENT PICKLE LIQUOR FROM STEEL FINISHING OPERATIONS OF PLANTS THAT PRODUCE IRON OR STEEL.	
<b>Waste Code:</b>				K087	
<b>Waste:</b>				DECANTER TANK TAR SLUDGE FROM COKING OPERATIONS.	
<b>Waste Code:</b>				U019	
<b>Waste:</b>				BENZENE (I,T)	
<b>Waste Code:</b>				U134	
<b>Waste:</b>				HYDROFLUORIC ACID (C,T) (OR) HYDROGEN FLUORIDE (C,T)	
<b>Waste Code:</b>				U151	
<b>Waste:</b>				MERCURY	
<b>Waste Code:</b>				U210	
<b>Waste:</b>				ETHENE, TETRACHLORO- (OR) TETRACHLOROETHYLENE	



<i>Map Key</i>	<i>Number of Records</i>	<i>Direction/ Distance mi</i>	<i>Elevation ft</i>	<i>Site</i>	<i>DB</i>
<b>Waste Code:</b> <b>Waste:</b>			U220	BENZENE, METHYL- (OR) TOLUENE	
<b>Waste Code:</b> <b>Waste:</b>			U226	ETHANE, 1,1,1-TRICHLORO- (OR) METHYL CHLOROFORM	
<b>Waste Code:</b> <b>Waste:</b>			U228	ETHENE, TRICHLORO- (OR) TRICHLOROETHYLENE	
<b>Waste Code:</b> <b>Waste:</b>			U239	BENZENE, DIMETHYL- (I,T) (OR) XYLENE (I)	
<b>Waste Code:</b> <b>Waste:</b>			D001	IGNITABLE WASTE	
<b>Waste Code:</b> <b>Waste:</b>			D002	CORROSIVE WASTE	
<b>Waste Code:</b> <b>Waste:</b>			D005	BARIUM	
<b>Waste Code:</b> <b>Waste:</b>			D006	CADMIUM	
<b>Waste Code:</b> <b>Waste:</b>			D007	CHROMIUM	
<b>Waste Code:</b> <b>Waste:</b>			D008	LEAD	
<b>Waste Code:</b> <b>Waste:</b>			D009	MERCURY	
<b>Waste Code:</b> <b>Waste:</b>			D035	METHYL ETHYL KETONE	
<b>Waste Code:</b> <b>Waste:</b>			F002	THE FOLLOWING SPENT HALOGENATED SOLVENTS: TETRACHLOROETHYLENE, METHYLENE CHLORIDE, TRICHLOROETHYLENE, 1,1,1-TRICHLOROETHANE, CHLOROBENZENE, 1,1,2-TRICHLORO-1,2,2-TRIFLUOROETHANE, ORTHO-DICHLOROBENZENE, TRICHLOROFUOROMETHANE, AND 1,1,2, TRICHLOROETHANE; ALL SPENT SOLVENT MIXTURES/BLENDS CONTAINING, BEFORE USE, A TOTAL OF TEN PERCENT OR MORE (BY VOLUME) OF ONE OR MORE OF THE ABOVE HALOGENATED SOLVENTS OR THOSE SOLVENTS LISTED IN F001, F004, AND F005; AND STILL BOTTOMS FROM THE RECOVERY OF THESE SPENT SOLVENTS AND SPENT SOLVENT MIXTURES.	
<b>Waste Code:</b> <b>Waste:</b>			F003	THE FOLLOWING SPENT NONHALOGENATED SOLVENTS: XYLENE, ACETONE, ETHYL ACETATE, ETHYL BENZENE, ETHYL ETHER, METHYL ISOBUTYL KETONE, N-BUTYL ALCOHOL, CYCLOHEXANONE, AND METHANOL; ALL SPENT SOLVENT MIXTURES/BLENDS CONTAINING, BEFORE USE, ONLY THE ABOVE SPENT NONHALOGENATED SOLVENTS; AND ALL SPENT SOLVENT MIXTURES/BLENDS CONTAINING, BEFORE USE, ONE OR MORE OF THE ABOVE NONHALOGENATED SOLVENTS, AND A TOTAL OF TEN PERCENT OR MORE (BY VOLUME) OF ONE OR MORE OF THOSE SOLVENTS LISTED IN F001, F002, F004, AND F005; AND STILL BOTTOMS FROM THE RECOVERY OF THESE SPENT SOLVENTS AND SPENT SOLVENT MIXTURES.	
<b>Waste Code:</b> <b>Waste:</b>			F005	THE FOLLOWING SPENT NONHALOGENATED SOLVENTS: TOLUENE, METHYL ETHYL	

<i>Map Key</i>	<i>Number of Records</i>	<i>Direction/ Distance mi</i>	<i>Elevation ft</i>	<i>Site</i>	<i>DB</i>
				KETONE, CARBON DISULFIDE, ISOBUTANOL, PYRIDINE, BENZENE, 2-ETHOXYETHANOL, AND 2-NITROPROPANE; ALL SPENT SOLVENT MIXTURES/BLENDS CONTAINING, BEFORE USE, A TOTAL OF TEN PERCENT OR MORE (BY VOLUME) OF ONE OR MORE OF THE ABOVE NONHALOGENATED SOLVENTS OR THOSE SOLVENTS LISTED IN F001, F002, OR F004; AND STILL BOTTOMS FROM THE RECOVERY OF THESE SPENT SOLVENTS AND SPENT SOLVENT MIXTURES.	
<b>Waste Code:</b>				F006	
<b>Waste:</b>				WASTEWATER TREATMENT SLUDGES FROM ELECTROPLATING OPERATIONS, EXCEPT FROM THE FOLLOWING PROCESSES: (1) SULFURIC ACID ANODIZING OF ALUMINUM; (2) TIN PLATING ON CARBON STEEL; (3) ZINC PLATING (SEGREGATED BASIS) ON CARBON STEEL; (4) ALUMINUM OR ZINC-ALUMINUM PLATING ON CARBON STEEL; (5) CLEANING/STRIPPING ASSOCIATED WITH TIN, ZINC, AND ALUMINUM PLATING ON CARBON STEEL; AND (6) CHEMICAL ETCHING AND MILLING OF ALUMINUM.	
<b>Waste Code:</b>				F007	
<b>Waste:</b>				SPENT CYANIDE PLATING BATH SOLUTIONS FROM ELECTROPLATING OPERATIONS.	
<b>Waste Code:</b>				F008	
<b>Waste:</b>				PLATING BATH RESIDUES FROM THE BOTTOM OF PLATING BATHS FROM ELECTROPLATING OPERATIONS IN WHICH CYANIDES ARE USED IN THE PROCESS.	
<b>Waste Code:</b>				D001	
<b>Waste:</b>				IGNITABLE WASTE	
<b>Waste Code:</b>				D002	
<b>Waste:</b>				CORROSIVE WASTE	
<b>Waste Code:</b>				D005	
<b>Waste:</b>				BARIUM	
<b>Waste Code:</b>				D006	
<b>Waste:</b>				CADMIUM	
<b>Waste Code:</b>				D007	
<b>Waste:</b>				CHROMIUM	
<b>Waste Code:</b>				D008	
<b>Waste:</b>				LEAD	
<b>Waste Code:</b>				D009	
<b>Waste:</b>				MERCURY	
<b>Waste Code:</b>				D035	
<b>Waste:</b>				METHYL ETHYL KETONE	
<b>Waste Code:</b>				F002	
<b>Waste:</b>				THE FOLLOWING SPENT HALOGENATED SOLVENTS: TETRACHLOROETHYLENE, METHYLENE CHLORIDE, TRICHLOROETHYLENE, 1,1,1-TRICHLOROETHANE, CHLOROBENZENE, 1,1,2-TRICHLORO-1,2,2-TRIFLUOROETHANE, ORTHO-DICHLOROBENZENE, TRICHLOROFLUOROMETHANE, AND 1,1,2, TRICHLOROETHANE; ALL SPENT SOLVENT MIXTURES/BLENDS CONTAINING, BEFORE USE, A TOTAL OF TEN PERCENT OR MORE (BY VOLUME) OF ONE OR MORE OF THE ABOVE HALOGENATED SOLVENTS OR THOSE SOLVENTS LISTED IN F001, F004, AND F005; AND STILL BOTTOMS FROM THE RECOVERY OF THESE SPENT SOLVENTS AND SPENT SOLVENT MIXTURES.	
<b>Waste Code:</b>				F003	
<b>Waste:</b>				THE FOLLOWING SPENT NONHALOGENATED SOLVENTS: XYLENE, ACETONE, ETHYL ACETATE, ETHYL BENZENE, ETHYL ETHER, METHYL ISOBUTYL KETONE, N-BUTYL	

<i>Map Key</i>	<i>Number of Records</i>	<i>Direction/ Distance mi</i>	<i>Elevation ft</i>	<i>Site</i>	<i>DB</i>
				ALCOHOL, CYCLOHEXANONE, AND METHANOL; ALL SPENT SOLVENT MIXTURES/BLENDS CONTAINING, BEFORE USE, ONLY THE ABOVE SPENT NONHALOGENATED SOLVENTS; AND ALL SPENT SOLVENT MIXTURES/BLENDS CONTAINING, BEFORE USE, ONE OR MORE OF THE ABOVE NONHALOGENATED SOLVENTS, AND A TOTAL OF TEN PERCENT OR MORE (BY VOLUME) OF ONE OR MORE OF THOSE SOLVENTS LISTED IN F001, F002, F004, AND F005; AND STILL BOTTOMS FROM THE RECOVERY OF THESE SPENT SOLVENTS AND SPENT SOLVENT MIXTURES.	
<b>Waste Code:</b>				F005	
<b>Waste:</b>				THE FOLLOWING SPENT NONHALOGENATED SOLVENTS: TOLUENE, METHYL ETHYL KETONE, CARBON DISULFIDE, ISOBUTANOL, PYRIDINE, BENZENE, 2-ETHOXYETHANOL, AND 2-NITROPROPANE; ALL SPENT SOLVENT MIXTURES/BLENDS CONTAINING, BEFORE USE, A TOTAL OF TEN PERCENT OR MORE (BY VOLUME) OF ONE OR MORE OF THE ABOVE NONHALOGENATED SOLVENTS OR THOSE SOLVENTS LISTED IN F001, F002, OR F004; AND STILL BOTTOMS FROM THE RECOVERY OF THESE SPENT SOLVENTS AND SPENT SOLVENT MIXTURES.	
<b>Waste Code:</b>				F006	
<b>Waste:</b>				WASTEWATER TREATMENT SLUDGES FROM ELECTROPLATING OPERATIONS, EXCEPT FROM THE FOLLOWING PROCESSES: (1) SULFURIC ACID ANODIZING OF ALUMINUM; (2) TIN PLATING ON CARBON STEEL; (3) ZINC PLATING (SEGREGATED BASIS) ON CARBON STEEL; (4) ALUMINUM OR ZINC-ALUMINUM PLATING ON CARBON STEEL; (5) CLEANING/STRIPPING ASSOCIATED WITH TIN, ZINC, AND ALUMINUM PLATING ON CARBON STEEL; AND (6) CHEMICAL ETCHING AND MILLING OF ALUMINUM.	
<b>Waste Code:</b>				F007	
<b>Waste:</b>				SPENT CYANIDE PLATING BATH SOLUTIONS FROM ELECTROPLATING OPERATIONS.	
<b>Waste Code:</b>				F008	
<b>Waste:</b>				PLATING BATH RESIDUES FROM THE BOTTOM OF PLATING BATHS FROM ELECTROPLATING OPERATIONS IN WHICH CYANIDES ARE USED IN THE PROCESS.	
<b>Waste Code:</b>				D001	
<b>Waste:</b>				IGNITABLE WASTE	
<b>Waste Code:</b>				D002	
<b>Waste:</b>				CORROSIVE WASTE	
<b>Waste Code:</b>				D005	
<b>Waste:</b>				BARIUM	
<b>Waste Code:</b>				D006	
<b>Waste:</b>				CADMIUM	
<b>Waste Code:</b>				D007	
<b>Waste:</b>				CHROMIUM	
<b>Waste Code:</b>				D008	
<b>Waste:</b>				LEAD	
<b>Waste Code:</b>				D009	
<b>Waste:</b>				MERCURY	
<b>Waste Code:</b>				D018	
<b>Waste:</b>				BENZENE	
<b>Waste Code:</b>				D035	
<b>Waste:</b>				METHYL ETHYL KETONE	

<i>Map Key</i>	<i>Number of Records</i>	<i>Direction/ Distance mi</i>	<i>Elevation ft</i>	<i>Site</i>	<i>DB</i>
<b>Waste Code:</b> <b>Waste:</b>			D039	TETRACHLOROETHYLENE	
<b>Waste Code:</b> <b>Waste:</b>			F002	THE FOLLOWING SPENT HALOGENATED SOLVENTS: TETRACHLOROETHYLENE, METHYLENE CHLORIDE, TRICHLOROETHYLENE, 1,1,1-TRICHLOROETHANE, CHLOROBENZENE, 1,1,2-TRICHLORO-1,2,2-TRIFLUOROETHANE, ORTHO-DICHLOROBENZENE, TRICHLOROFLUOROMETHANE, AND 1,1,2, TRICHLOROETHANE; ALL SPENT SOLVENT MIXTURES/BLENDS CONTAINING, BEFORE USE, A TOTAL OF TEN PERCENT OR MORE (BY VOLUME) OF ONE OR MORE OF THE ABOVE HALOGENATED SOLVENTS OR THOSE SOLVENTS LISTED IN F001, F004, AND F005; AND STILL BOTTOMS FROM THE RECOVERY OF THESE SPENT SOLVENTS AND SPENT SOLVENT MIXTURES.	
<b>Waste Code:</b> <b>Waste:</b>			F003	THE FOLLOWING SPENT NONHALOGENATED SOLVENTS: XYLENE, ACETONE, ETHYL ACETATE, ETHYL BENZENE, ETHYL ETHER, METHYL ISOBUTYL KETONE, N-BUTYL ALCOHOL, CYCLOHEXANONE, AND METHANOL; ALL SPENT SOLVENT MIXTURES/BLENDS CONTAINING, BEFORE USE, ONLY THE ABOVE SPENT NONHALOGENATED SOLVENTS; AND ALL SPENT SOLVENT MIXTURES/BLENDS CONTAINING, BEFORE USE, ONE OR MORE OF THE ABOVE NONHALOGENATED SOLVENTS, AND A TOTAL OF TEN PERCENT OR MORE (BY VOLUME) OF ONE OR MORE OF THOSE SOLVENTS LISTED IN F001, F002, F004, AND F005; AND STILL BOTTOMS FROM THE RECOVERY OF THESE SPENT SOLVENTS AND SPENT SOLVENT MIXTURES.	
<b>Waste Code:</b> <b>Waste:</b>			F005	THE FOLLOWING SPENT NONHALOGENATED SOLVENTS: TOLUENE, METHYL ETHYL KETONE, CARBON DISULFIDE, ISOBUTANOL, PYRIDINE, BENZENE, 2-ETHOXYETHANOL, AND 2-NITROPROPANE; ALL SPENT SOLVENT MIXTURES/BLENDS CONTAINING, BEFORE USE, A TOTAL OF TEN PERCENT OR MORE (BY VOLUME) OF ONE OR MORE OF THE ABOVE NONHALOGENATED SOLVENTS OR THOSE SOLVENTS LISTED IN F001, F002, OR F004; AND STILL BOTTOMS FROM THE RECOVERY OF THESE SPENT SOLVENTS AND SPENT SOLVENT MIXTURES.	
<b>Waste Code:</b> <b>Waste:</b>			F006	WASTEWATER TREATMENT SLUDGES FROM ELECTROPLATING OPERATIONS, EXCEPT FROM THE FOLLOWING PROCESSES: (1) SULFURIC ACID ANODIZING OF ALUMINUM; (2) TIN PLATING ON CARBON STEEL; (3) ZINC PLATING (SEGREGATED BASIS) ON CARBON STEEL; (4) ALUMINUM OR ZINC-ALUMINUM PLATING ON CARBON STEEL; (5) CLEANING/STRIPPING ASSOCIATED WITH TIN, ZINC, AND ALUMINUM PLATING ON CARBON STEEL; AND (6) CHEMICAL ETCHING AND MILLING OF ALUMINUM.	
<b>Waste Code:</b> <b>Waste:</b>			F007	SPENT CYANIDE PLATING BATH SOLUTIONS FROM ELECTROPLATING OPERATIONS.	
<b>Waste Code:</b> <b>Waste:</b>			F008	PLATING BATH RESIDUES FROM THE BOTTOM OF PLATING BATHS FROM ELECTROPLATING OPERATIONS IN WHICH CYANIDES ARE USED IN THE PROCESS.	
<b>Waste Code:</b> <b>Waste:</b>			D001	IGNITABLE WASTE	
<b>Waste Code:</b> <b>Waste:</b>			D002	CORROSIVE WASTE	
<b>Waste Code:</b> <b>Waste:</b>			D005	BARIUM	
<b>Waste Code:</b>			D006		

<i>Map Key</i>	<i>Number of Records</i>	<i>Direction/ Distance mi</i>	<i>Elevation ft</i>	<i>Site</i>	<i>DB</i>
<b>Waste:</b>				CADMIUM	
<b>Waste Code:</b>				D007	
<b>Waste:</b>				CHROMIUM	
<b>Waste Code:</b>				D008	
<b>Waste:</b>				LEAD	
<b>Waste Code:</b>				D009	
<b>Waste:</b>				MERCURY	
<b>Waste Code:</b>				D018	
<b>Waste:</b>				BENZENE	
<b>Waste Code:</b>				D035	
<b>Waste:</b>				METHYL ETHYL KETONE	
<b>Waste Code:</b>				D039	
<b>Waste:</b>				TETRACHLOROETHYLENE	
<b>Waste Code:</b>				F002	
<b>Waste:</b>				THE FOLLOWING SPENT HALOGENATED SOLVENTS: TETRACHLOROETHYLENE, METHYLENE CHLORIDE, TRICHLOROETHYLENE, 1,1,1-TRICHLOROETHANE, CHLOROBENZENE, 1,1,2-TRICHLORO-1,2,2-TRIFLUOROETHANE, ORTHO-DICHLOROBENZENE, TRICHLOROFUOROMETHANE, AND 1,1,2, TRICHLOROETHANE; ALL SPENT SOLVENT MIXTURES/BLENDS CONTAINING, BEFORE USE, A TOTAL OF TEN PERCENT OR MORE (BY VOLUME) OF ONE OR MORE OF THE ABOVE HALOGENATED SOLVENTS OR THOSE SOLVENTS LISTED IN F001, F004, AND F005; AND STILL BOTTOMS FROM THE RECOVERY OF THESE SPENT SOLVENTS AND SPENT SOLVENT MIXTURES.	
<b>Waste Code:</b>				F003	
<b>Waste:</b>				THE FOLLOWING SPENT NONHALOGENATED SOLVENTS: XYLENE, ACETONE, ETHYL ACETATE, ETHYL BENZENE, ETHYL ETHER, METHYL ISOBUTYL KETONE, N-BUTYL ALCOHOL, CYCLOHEXANONE, AND METHANOL; ALL SPENT SOLVENT MIXTURES/BLENDS CONTAINING, BEFORE USE, ONLY THE ABOVE SPENT NONHALOGENATED SOLVENTS; AND ALL SPENT SOLVENT MIXTURES/BLENDS CONTAINING, BEFORE USE, ONE OR MORE OF THE ABOVE NONHALOGENATED SOLVENTS, AND A TOTAL OF TEN PERCENT OR MORE (BY VOLUME) OF ONE OR MORE OF THOSE SOLVENTS LISTED IN F001, F002, F004, AND F005; AND STILL BOTTOMS FROM THE RECOVERY OF THESE SPENT SOLVENTS AND SPENT SOLVENT MIXTURES.	
<b>Waste Code:</b>				F005	
<b>Waste:</b>				THE FOLLOWING SPENT NONHALOGENATED SOLVENTS: TOLUENE, METHYL ETHYL KETONE, CARBON DISULFIDE, ISOBUTANOL, PYRIDINE, BENZENE, 2-ETHOXYETHANOL, AND 2-NITROPROPANE; ALL SPENT SOLVENT MIXTURES/BLENDS CONTAINING, BEFORE USE, A TOTAL OF TEN PERCENT OR MORE (BY VOLUME) OF ONE OR MORE OF THE ABOVE NONHALOGENATED SOLVENTS OR THOSE SOLVENTS LISTED IN F001, F002, OR F004; AND STILL BOTTOMS FROM THE RECOVERY OF THESE SPENT SOLVENTS AND SPENT SOLVENT MIXTURES.	
<b>Waste Code:</b>				F006	
<b>Waste:</b>				WASTEWATER TREATMENT SLUDGES FROM ELECTROPLATING OPERATIONS, EXCEPT FROM THE FOLLOWING PROCESSES: (1) SULFURIC ACID ANODIZING OF ALUMINUM; (2) TIN PLATING ON CARBON STEEL; (3) ZINC PLATING (SEGREGATED BASIS) ON CARBON STEEL; (4) ALUMINUM OR ZINC-ALUMINUM PLATING ON CARBON STEEL; (5) CLEANING/STRIPPING ASSOCIATED WITH TIN, ZINC, AND ALUMINUM PLATING ON CARBON STEEL; AND (6) CHEMICAL ETCHING AND MILLING OF ALUMINUM.	

<i>Map Key</i>	<i>Number of Records</i>	<i>Direction/ Distance mi</i>	<i>Elevation ft</i>	<i>Site</i>	<i>DB</i>
<b>Waste Code:</b> <b>Waste:</b>				F007 SPENT CYANIDE PLATING BATH SOLUTIONS FROM ELECTROPLATING OPERATIONS.	
<b>Waste Code:</b> <b>Waste:</b>				F008 PLATING BATH RESIDUES FROM THE BOTTOM OF PLATING BATHS FROM ELECTROPLATING OPERATIONS IN WHICH CYANIDES ARE USED IN THE PROCESS.	
<b>Waste Code:</b> <b>Waste:</b>				F009 SPENT STRIPPING AND CLEANING BATH SOLUTIONS FROM ELECTROPLATING OPERATIONS IN WHICH CYANIDES ARE USED IN THE PROCESS.	
<b>Waste Code:</b> <b>Waste:</b>				M001 DESCRIPTION	
<b>Waste Code:</b> <b>Waste:</b>				MX01 DESCRIPTION	
<b>Waste Code:</b> <b>Waste:</b>				D001 IGNITABLE WASTE	
<b>Waste Code:</b> <b>Waste:</b>				D002 CORROSIVE WASTE	
<b>Waste Code:</b> <b>Waste:</b>				D006 CADMIUM	
<b>Waste Code:</b> <b>Waste:</b>				D007 CHROMIUM	
<b>Waste Code:</b> <b>Waste:</b>				D008 LEAD	
<b>Waste Code:</b> <b>Waste:</b>				D009 MERCURY	
<b>Waste Code:</b> <b>Waste:</b>				D018 BENZENE	
<b>Waste Code:</b> <b>Waste:</b>				F002 THE FOLLOWING SPENT HALOGENATED SOLVENTS: TETRACHLOROETHYLENE, METHYLENE CHLORIDE, TRICHLOROETHYLENE, 1,1,1-TRICHLOROETHANE, CHLOROBENZENE, 1,1,2-TRICHLORO-1,2,2-TRIFLUOROETHANE, ORTHO-DICHLOROBENZENE, TRICHLOROFUOROMETHANE, AND 1,1,2, TRICHLOROETHANE; ALL SPENT SOLVENT MIXTURES/BLENDS CONTAINING, BEFORE USE, A TOTAL OF TEN PERCENT OR MORE (BY VOLUME) OF ONE OR MORE OF THE ABOVE HALOGENATED SOLVENTS OR THOSE SOLVENTS LISTED IN F001, F004, AND F005; AND STILL BOTTOMS FROM THE RECOVERY OF THESE SPENT SOLVENTS AND SPENT SOLVENT MIXTURES.	
<b>Waste Code:</b> <b>Waste:</b>				F003 THE FOLLOWING SPENT NONHALOGENATED SOLVENTS: XYLENE, ACETONE, ETHYL ACETATE, ETHYL BENZENE, ETHYL ETHER, METHYL ISOBUTYL KETONE, N-BUTYL ALCOHOL, CYCLOHEXANONE, AND METHANOL; ALL SPENT SOLVENT MIXTURES/BLENDS CONTAINING, BEFORE USE, ONLY THE ABOVE SPENT NONHALOGENATED SOLVENTS; AND ALL SPENT SOLVENT MIXTURES/BLENDS CONTAINING, BEFORE USE, ONE OR MORE OF THE ABOVE NONHALOGENATED SOLVENTS, AND A TOTAL OF TEN PERCENT OR MORE (BY VOLUME) OF ONE OR MORE OF THOSE SOLVENTS LISTED IN F001, F002, F004, AND F005; AND STILL BOTTOMS FROM THE RECOVERY OF THESE SPENT SOLVENTS AND SPENT SOLVENT MIXTURES.	

<i>Map Key</i>	<i>Number of Records</i>	<i>Direction/ Distance mi</i>	<i>Elevation ft</i>	<i>Site</i>	<i>DB</i>
<b>Waste Code:</b> <b>Waste:</b>			F005	THE FOLLOWING SPENT NONHALOGENATED SOLVENTS: TOLUENE, METHYL ETHYL KETONE, CARBON DISULFIDE, ISOBUTANOL, PYRIDINE, BENZENE, 2-ETHOXYETHANOL, AND 2-NITROPROPANE; ALL SPENT SOLVENT MIXTURES/BLENDS CONTAINING, BEFORE USE, A TOTAL OF TEN PERCENT OR MORE (BY VOLUME) OF ONE OR MORE OF THE ABOVE NONHALOGENATED SOLVENTS OR THOSE SOLVENTS LISTED IN F001, F002, OR F004; AND STILL BOTTOMS FROM THE RECOVERY OF THESE SPENT SOLVENTS AND SPENT SOLVENT MIXTURES.	
<b>Waste Code:</b> <b>Waste:</b>			F006	WASTEWATER TREATMENT SLUDGES FROM ELECTROPLATING OPERATIONS, EXCEPT FROM THE FOLLOWING PROCESSES: (1) SULFURIC ACID ANODIZING OF ALUMINUM; (2) TIN PLATING ON CARBON STEEL; (3) ZINC PLATING (SEGREGATED BASIS) ON CARBON STEEL; (4) ALUMINUM OR ZINC-ALUMINUM PLATING ON CARBON STEEL; (5) CLEANING/STRIPPING ASSOCIATED WITH TIN, ZINC, AND ALUMINUM PLATING ON CARBON STEEL; AND (6) CHEMICAL ETCHING AND MILLING OF ALUMINUM.	
<b>Waste Code:</b> <b>Waste:</b>			F007	SPENT CYANIDE PLATING BATH SOLUTIONS FROM ELECTROPLATING OPERATIONS.	
<b>Waste Code:</b> <b>Waste:</b>			F008	PLATING BATH RESIDUES FROM THE BOTTOM OF PLATING BATHS FROM ELECTROPLATING OPERATIONS IN WHICH CYANIDES ARE USED IN THE PROCESS.	
<b>Waste Code:</b> <b>Waste:</b>			K062	SPENT PICKLE LIQUOR FROM STEEL FINISHING OPERATIONS OF PLANTS THAT PRODUCE IRON OR STEEL.	
<b>Waste Code:</b> <b>Waste:</b>			K087	DECANTER TANK TAR SLUDGE FROM COKING OPERATIONS.	
<b>Waste Code:</b> <b>Waste:</b>			D001	IGNITABLE WASTE	
<b>Waste Code:</b> <b>Waste:</b>			D002	CORROSIVE WASTE	
<b>Waste Code:</b> <b>Waste:</b>			D005	BARIUM	
<b>Waste Code:</b> <b>Waste:</b>			D006	CADMIUM	
<b>Waste Code:</b> <b>Waste:</b>			D007	CHROMIUM	
<b>Waste Code:</b> <b>Waste:</b>			D008	LEAD	
<b>Waste Code:</b> <b>Waste:</b>			D009	MERCURY	
<b>Waste Code:</b> <b>Waste:</b>			D035	METHYL ETHYL KETONE	
<b>Waste Code:</b> <b>Waste:</b>			F002	THE FOLLOWING SPENT HALOGENATED SOLVENTS: TETRACHLOROETHYLENE, METHYLENE CHLORIDE, TRICHLOROETHYLENE, 1,1,1-TRICHLOROETHANE, CHLOROBENZENE, 1,1,2-TRICHLORO-1,2,2-TRIFLUOROETHANE, ORTHO-DICHLOROBENZENE, TRICHLOROFLUOROMETHANE, AND 1,1,2,	

<i>Map Key</i>	<i>Number of Records</i>	<i>Direction/ Distance mi</i>	<i>Elevation ft</i>	<i>Site</i>	<i>DB</i>
				TRICHLOROETHANE; ALL SPENT SOLVENT MIXTURES/BLENDS CONTAINING, BEFORE USE, A TOTAL OF TEN PERCENT OR MORE (BY VOLUME) OF ONE OR MORE OF THE ABOVE HALOGENATED SOLVENTS OR THOSE SOLVENTS LISTED IN F001, F004, AND F005; AND STILL BOTTOMS FROM THE RECOVERY OF THESE SPENT SOLVENTS AND SPENT SOLVENT MIXTURES.	
<b>Waste Code:</b>				F003	
<b>Waste:</b>				THE FOLLOWING SPENT NONHALOGENATED SOLVENTS: XYLENE, ACETONE, ETHYL ACETATE, ETHYL BENZENE, ETHYL ETHER, METHYL ISOBUTYL KETONE, N-BUTYL ALCOHOL, CYCLOHEXANONE, AND METHANOL; ALL SPENT SOLVENT MIXTURES/BLENDS CONTAINING, BEFORE USE, ONLY THE ABOVE SPENT NONHALOGENATED SOLVENTS; AND ALL SPENT SOLVENT MIXTURES/BLENDS CONTAINING, BEFORE USE, ONE OR MORE OF THE ABOVE NONHALOGENATED SOLVENTS, AND A TOTAL OF TEN PERCENT OR MORE (BY VOLUME) OF ONE OR MORE OF THOSE SOLVENTS LISTED IN F001, F002, F004, AND F005; AND STILL BOTTOMS FROM THE RECOVERY OF THESE SPENT SOLVENTS AND SPENT SOLVENT MIXTURES.	
<b>Waste Code:</b>				F005	
<b>Waste:</b>				THE FOLLOWING SPENT NONHALOGENATED SOLVENTS: TOLUENE, METHYL ETHYL KETONE, CARBON DISULFIDE, ISOBUTANOL, PYRIDINE, BENZENE, 2-ETHOXYETHANOL, AND 2-NITROPROPANE; ALL SPENT SOLVENT MIXTURES/BLENDS CONTAINING, BEFORE USE, A TOTAL OF TEN PERCENT OR MORE (BY VOLUME) OF ONE OR MORE OF THE ABOVE NONHALOGENATED SOLVENTS OR THOSE SOLVENTS LISTED IN F001, F002, OR F004; AND STILL BOTTOMS FROM THE RECOVERY OF THESE SPENT SOLVENTS AND SPENT SOLVENT MIXTURES.	
<b>Waste Code:</b>				F006	
<b>Waste:</b>				WASTEWATER TREATMENT SLUDGES FROM ELECTROPLATING OPERATIONS, EXCEPT FROM THE FOLLOWING PROCESSES: (1) SULFURIC ACID ANODIZING OF ALUMINUM; (2) TIN PLATING ON CARBON STEEL; (3) ZINC PLATING (SEGREGATED BASIS) ON CARBON STEEL; (4) ALUMINUM OR ZINC-ALUMINUM PLATING ON CARBON STEEL; (5) CLEANING/STRIPPING ASSOCIATED WITH TIN, ZINC, AND ALUMINUM PLATING ON CARBON STEEL; AND (6) CHEMICAL ETCHING AND MILLING OF ALUMINUM.	
<b>Waste Code:</b>				F007	
<b>Waste:</b>				SPENT CYANIDE PLATING BATH SOLUTIONS FROM ELECTROPLATING OPERATIONS.	
<b>Waste Code:</b>				F008	
<b>Waste:</b>				PLATING BATH RESIDUES FROM THE BOTTOM OF PLATING BATHS FROM ELECTROPLATING OPERATIONS IN WHICH CYANIDES ARE USED IN THE PROCESS.	
<b>Waste Code:</b>				D000	
<b>Waste:</b>				DESCRIPTION	
<b>Waste Code:</b>				D001	
<b>Waste:</b>				IGNITABLE WASTE	
<b>Waste Code:</b>				D002	
<b>Waste:</b>				CORROSIVE WASTE	
<b>Waste Code:</b>				D003	
<b>Waste:</b>				REACTIVE WASTE	
<b>Waste Code:</b>				D006	
<b>Waste:</b>				CADMIUM	
<b>Waste Code:</b>				D007	
<b>Waste:</b>				CHROMIUM	



<i>Map Key</i>	<i>Number of Records</i>	<i>Direction/ Distance mi</i>	<i>Elevation ft</i>	<i>Site</i>	<i>DB</i>
<b>Waste Code:</b> <b>Waste:</b>			D008 LEAD		
<b>Waste Code:</b> <b>Waste:</b>			D009 MERCURY		
<b>Waste Code:</b> <b>Waste:</b>			F001 THE FOLLOWING SPENT HALOGENATED SOLVENTS USED IN DEGREASING: TETRACHLOROETHYLENE, TRICHLOROETHYLENE, METHYLENE CHLORIDE, 1,1,1-TRICHLOROETHANE, CARBON TETRACHLORIDE AND CHLORINATED FLUOROCARBONS; ALL SPENT SOLVENT MIXTURES/BLENDS USED IN DEGREASING CONTAINING, BEFORE USE, A TOTAL OF TEN PERCENT OR MORE (BY VOLUME) OF ONE OR MORE OF THE ABOVE HALOGENATED SOLVENTS OR THOSE SOLVENTS LISTED IN F002, F004, AND F005; AND STILL BOTTOMS FROM THE RECOVERY OF THESE SPENT SOLVENTS AND SPENT SOLVENT MIXTURES.		
<b>Waste Code:</b> <b>Waste:</b>			F002 THE FOLLOWING SPENT HALOGENATED SOLVENTS: TETRACHLOROETHYLENE, METHYLENE CHLORIDE, TRICHLOROETHYLENE, 1,1,1-TRICHLOROETHANE, CHLOROBENZENE, 1,1,2-TRICHLORO-1,2,2-TRIFLUOROETHANE, ORTHO-DICHLOROBENZENE, TRICHLOROFUOROMETHANE, AND 1,1,2, TRICHLOROETHANE; ALL SPENT SOLVENT MIXTURES/BLENDS CONTAINING, BEFORE USE, A TOTAL OF TEN PERCENT OR MORE (BY VOLUME) OF ONE OR MORE OF THE ABOVE HALOGENATED SOLVENTS OR THOSE SOLVENTS LISTED IN F001, F004, AND F005; AND STILL BOTTOMS FROM THE RECOVERY OF THESE SPENT SOLVENTS AND SPENT SOLVENT MIXTURES.		
<b>Waste Code:</b> <b>Waste:</b>			F003 THE FOLLOWING SPENT NONHALOGENATED SOLVENTS: XYLENE, ACETONE, ETHYL ACETATE, ETHYL BENZENE, ETHYL ETHER, METHYL ISOBUTYL KETONE, N-BUTYL ALCOHOL, CYCLOHEXANONE, AND METHANOL; ALL SPENT SOLVENT MIXTURES/BLENDS CONTAINING, BEFORE USE, ONLY THE ABOVE SPENT NONHALOGENATED SOLVENTS; AND ALL SPENT SOLVENT MIXTURES/BLENDS CONTAINING, BEFORE USE, ONE OR MORE OF THE ABOVE NONHALOGENATED SOLVENTS, AND A TOTAL OF TEN PERCENT OR MORE (BY VOLUME) OF ONE OR MORE OF THOSE SOLVENTS LISTED IN F001, F002, F004, AND F005; AND STILL BOTTOMS FROM THE RECOVERY OF THESE SPENT SOLVENTS AND SPENT SOLVENT MIXTURES.		
<b>Waste Code:</b> <b>Waste:</b>			F005 THE FOLLOWING SPENT NONHALOGENATED SOLVENTS: TOLUENE, METHYL ETHYL KETONE, CARBON DISULFIDE, ISOBUTANOL, PYRIDINE, BENZENE, 2-ETHOXYETHANOL, AND 2-NITROPROPANE; ALL SPENT SOLVENT MIXTURES/BLENDS CONTAINING, BEFORE USE, A TOTAL OF TEN PERCENT OR MORE (BY VOLUME) OF ONE OR MORE OF THE ABOVE NONHALOGENATED SOLVENTS OR THOSE SOLVENTS LISTED IN F001, F002, OR F004; AND STILL BOTTOMS FROM THE RECOVERY OF THESE SPENT SOLVENTS AND SPENT SOLVENT MIXTURES.		
<b>Waste Code:</b> <b>Waste:</b>			F006 WASTEWATER TREATMENT SLUDGES FROM ELECTROPLATING OPERATIONS, EXCEPT FROM THE FOLLOWING PROCESSES: (1) SULFURIC ACID ANODIZING OF ALUMINUM; (2) TIN PLATING ON CARBON STEEL; (3) ZINC PLATING (SEGREGATED BASIS) ON CARBON STEEL; (4) ALUMINUM OR ZINC-ALUMINUM PLATING ON CARBON STEEL; (5) CLEANING/STRIPPING ASSOCIATED WITH TIN, ZINC, AND ALUMINUM PLATING ON CARBON STEEL; AND (6) CHEMICAL ETCHING AND MILLING OF ALUMINUM.		
<b>Waste Code:</b> <b>Waste:</b>			F007 SPENT CYANIDE PLATING BATH SOLUTIONS FROM ELECTROPLATING OPERATIONS.		
<b>Waste Code:</b> <b>Waste:</b>			F008 PLATING BATH RESIDUES FROM THE BOTTOM OF PLATING BATHS FROM		

<i>Map Key</i>	<i>Number of Records</i>	<i>Direction/ Distance mi</i>	<i>Elevation ft</i>	<i>Site</i>	<i>DB</i>
				ELECTROPLATING OPERATIONS IN WHICH CYANIDES ARE USED IN THE PROCESS.	
<b>Waste Code:</b>			F009		
<b>Waste:</b>				SPENT STRIPPING AND CLEANING BATH SOLUTIONS FROM ELECTROPLATING OPERATIONS IN WHICH CYANIDES ARE USED IN THE PROCESS.	
<b>Waste Code:</b>			F016		
<b>Waste:</b>				DESCRIPTION	
<b>Waste Code:</b>			K060		
<b>Waste:</b>				AMMONIA STILL LIME SLUDGE FROM COKING OPERATIONS.	
<b>Waste Code:</b>			K062		
<b>Waste:</b>				SPENT PICKLE LIQUOR FROM STEEL FINISHING OPERATIONS OF PLANTS THAT PRODUCE IRON OR STEEL.	
<b>Waste Code:</b>			K063		
<b>Waste:</b>				DESCRIPTION	
<b>Waste Code:</b>			K087		
<b>Waste:</b>				DECANTER TANK TAR SLUDGE FROM COKING OPERATIONS.	
<b>Waste Code:</b>			U013		
<b>Waste:</b>				DESCRIPTION	
<b>Waste Code:</b>			U019		
<b>Waste:</b>				BENZENE (I,T)	
<b>Waste Code:</b>			U134		
<b>Waste:</b>				HYDROFLUORIC ACID (C,T) (OR) HYDROGEN FLUORIDE (C,T)	
<b>Waste Code:</b>			U151		
<b>Waste:</b>				MERCURY	
<b>Waste Code:</b>			U210		
<b>Waste:</b>				ETHENE, TETRACHLORO- (OR) TETRACHLOROETHYLENE	
<b>Waste Code:</b>			U220		
<b>Waste:</b>				BENZENE, METHYL- (OR) TOLUENE	
<b>Waste Code:</b>			U226		
<b>Waste:</b>				ETHANE, 1,1,1-TRICHLORO- (OR) METHYL CHLOROFORM	
<b>Waste Code:</b>			U228		
<b>Waste:</b>				ETHENE, TRICHLORO- (OR) TRICHLOROETHYLENE	
<b>Waste Code:</b>			U239		
<b>Waste:</b>				BENZENE, DIMETHYL- (I,T) (OR) XYLENE (I)	
<b>Waste Code:</b>			D001		
<b>Waste:</b>				IGNITABLE WASTE	
<b>Waste Code:</b>			D002		
<b>Waste:</b>				CORROSIVE WASTE	
<b>Waste Code:</b>			D006		
<b>Waste:</b>				CADMIUM	
<b>Waste Code:</b>			D007		
<b>Waste:</b>				CHROMIUM	

<i>Map Key</i>	<i>Number of Records</i>	<i>Direction/ Distance mi</i>	<i>Elevation ft</i>	<i>Site</i>	<i>DB</i>
<b>Waste Code:</b> <b>Waste:</b>			D008 LEAD		
<b>Waste Code:</b> <b>Waste:</b>			D009 MERCURY		
<b>Waste Code:</b> <b>Waste:</b>			F002 THE FOLLOWING SPENT HALOGENATED SOLVENTS: TETRACHLOROETHYLENE, METHYLENE CHLORIDE, TRICHLOROETHYLENE, 1,1,1-TRICHLOROETHANE, CHLOROBENZENE, 1,1,2-TRICHLORO-1,2,2-TRIFLUOROETHANE, ORTHO-DICHLOROBENZENE, TRICHLOROFUOROMETHANE, AND 1,1,2, TRICHLOROETHANE; ALL SPENT SOLVENT MIXTURES/BLENDS CONTAINING, BEFORE USE, A TOTAL OF TEN PERCENT OR MORE (BY VOLUME) OF ONE OR MORE OF THE ABOVE HALOGENATED SOLVENTS OR THOSE SOLVENTS LISTED IN F001, F004, AND F005; AND STILL BOTTOMS FROM THE RECOVERY OF THESE SPENT SOLVENTS AND SPENT SOLVENT MIXTURES.		
<b>Waste Code:</b> <b>Waste:</b>			F003 THE FOLLOWING SPENT NONHALOGENATED SOLVENTS: XYLENE, ACETONE, ETHYL ACETATE, ETHYL BENZENE, ETHYL ETHER, METHYL ISOBUTYL KETONE, N-BUTYL ALCOHOL, CYCLOHEXANONE, AND METHANOL; ALL SPENT SOLVENT MIXTURES/BLENDS CONTAINING, BEFORE USE, ONLY THE ABOVE SPENT NONHALOGENATED SOLVENTS; AND ALL SPENT SOLVENT MIXTURES/BLENDS CONTAINING, BEFORE USE, ONE OR MORE OF THE ABOVE NONHALOGENATED SOLVENTS, AND A TOTAL OF TEN PERCENT OR MORE (BY VOLUME) OF ONE OR MORE OF THOSE SOLVENTS LISTED IN F001, F002, F004, AND F005; AND STILL BOTTOMS FROM THE RECOVERY OF THESE SPENT SOLVENTS AND SPENT SOLVENT MIXTURES.		
<b>Waste Code:</b> <b>Waste:</b>			F005 THE FOLLOWING SPENT NONHALOGENATED SOLVENTS: TOLUENE, METHYL ETHYL KETONE, CARBON DISULFIDE, ISOBUTANOL, PYRIDINE, BENZENE, 2-ETHOXYETHANOL, AND 2-NITROPROPANE; ALL SPENT SOLVENT MIXTURES/BLENDS CONTAINING, BEFORE USE, A TOTAL OF TEN PERCENT OR MORE (BY VOLUME) OF ONE OR MORE OF THE ABOVE NONHALOGENATED SOLVENTS OR THOSE SOLVENTS LISTED IN F001, F002, OR F004; AND STILL BOTTOMS FROM THE RECOVERY OF THESE SPENT SOLVENTS AND SPENT SOLVENT MIXTURES.		
<b>Waste Code:</b> <b>Waste:</b>			F006 WASTEWATER TREATMENT SLUDGES FROM ELECTROPLATING OPERATIONS, EXCEPT FROM THE FOLLOWING PROCESSES: (1) SULFURIC ACID ANODIZING OF ALUMINUM; (2) TIN PLATING ON CARBON STEEL; (3) ZINC PLATING (SEGREGATED BASIS) ON CARBON STEEL; (4) ALUMINUM OR ZINC-ALUMINUM PLATING ON CARBON STEEL; (5) CLEANING/STRIPPING ASSOCIATED WITH TIN, ZINC, AND ALUMINUM PLATING ON CARBON STEEL; AND (6) CHEMICAL ETCHING AND MILLING OF ALUMINUM.		
<b>Waste Code:</b> <b>Waste:</b>			F007 SPENT CYANIDE PLATING BATH SOLUTIONS FROM ELECTROPLATING OPERATIONS.		
<b>Waste Code:</b> <b>Waste:</b>			F008 PLATING BATH RESIDUES FROM THE BOTTOM OF PLATING BATHS FROM ELECTROPLATING OPERATIONS IN WHICH CYANIDES ARE USED IN THE PROCESS.		
<b>Waste Code:</b> <b>Waste:</b>			K087 DECANTER TANK TAR SLUDGE FROM COKING OPERATIONS.		
<b>Waste Code:</b> <b>Waste:</b>			M001 DESCRIPTION		
<b>Waste Code:</b>			MT01		

<i>Map Key</i>	<i>Number of Records</i>	<i>Direction/ Distance mi</i>	<i>Elevation ft</i>	<i>Site</i>	<i>DB</i>
<b>Waste:</b>				DESCRIPTION	
<b>Waste Code:</b>				D001	
<b>Waste:</b>				IGNITABLE WASTE	
<b>Waste Code:</b>				D002	
<b>Waste:</b>				CORROSIVE WASTE	
<b>Waste Code:</b>				D006	
<b>Waste:</b>				CADMIUM	
<b>Waste Code:</b>				D007	
<b>Waste:</b>				CHROMIUM	
<b>Waste Code:</b>				D008	
<b>Waste:</b>				LEAD	
<b>Waste Code:</b>				D018	
<b>Waste:</b>				BENZENE	
<b>Waste Code:</b>				F003	
<b>Waste:</b>				THE FOLLOWING SPENT NONHALOGENATED SOLVENTS: XYLENE, ACETONE, ETHYL ACETATE, ETHYL BENZENE, ETHYL ETHER, METHYL ISOBUTYL KETONE, N-BUTYL ALCOHOL, CYCLOHEXANONE, AND METHANOL; ALL SPENT SOLVENT MIXTURES/BLENDS CONTAINING, BEFORE USE, ONLY THE ABOVE SPENT NONHALOGENATED SOLVENTS; AND ALL SPENT SOLVENT MIXTURES/BLENDS CONTAINING, BEFORE USE, ONE OR MORE OF THE ABOVE NONHALOGENATED SOLVENTS, AND A TOTAL OF TEN PERCENT OR MORE (BY VOLUME) OF ONE OR MORE OF THOSE SOLVENTS LISTED IN F001, F002, F004, AND F005; AND STILL BOTTOMS FROM THE RECOVERY OF THESE SPENT SOLVENTS AND SPENT SOLVENT MIXTURES.	
<b>Waste Code:</b>				F006	
<b>Waste:</b>				WASTEWATER TREATMENT SLUDGES FROM ELECTROPLATING OPERATIONS, EXCEPT FROM THE FOLLOWING PROCESSES: (1) SULFURIC ACID ANODIZING OF ALUMINUM; (2) TIN PLATING ON CARBON STEEL; (3) ZINC PLATING (SEGREGATED BASIS) ON CARBON STEEL; (4) ALUMINUM OR ZINC-ALUMINUM PLATING ON CARBON STEEL; (5) CLEANING/STRIPPING ASSOCIATED WITH TIN, ZINC, AND ALUMINUM PLATING ON CARBON STEEL; AND (6) CHEMICAL ETCHING AND MILLING OF ALUMINUM.	
<b>Waste Code:</b>				F008	
<b>Waste:</b>				PLATING BATH RESIDUES FROM THE BOTTOM OF PLATING BATHS FROM ELECTROPLATING OPERATIONS IN WHICH CYANIDES ARE USED IN THE PROCESS.	
<b>Waste Code:</b>				K062	
<b>Waste:</b>				SPENT PICKLE LIQUOR FROM STEEL FINISHING OPERATIONS OF PLANTS THAT PRODUCE IRON OR STEEL.	
<b>Waste Code:</b>				M001	
<b>Waste:</b>				DESCRIPTION	
<b>Waste Code:</b>				MT01	
<b>Waste:</b>				DESCRIPTION	
<b>Waste Code:</b>				MX01	
<b>Waste:</b>				DESCRIPTION	
<b>Waste Code:</b>				D002	
<b>Waste:</b>				CORROSIVE WASTE	

<i>Map Key</i>	<i>Number of Records</i>	<i>Direction/ Distance mi</i>	<i>Elevation ft</i>	<i>Site</i>	<i>DB</i>
<i>Waste Code:</i> <i>Waste:</i>			D006 CADMIUM		
<i>Waste Code:</i> <i>Waste:</i>			D007 CHROMIUM		
<i>Waste Code:</i> <i>Waste:</i>			D008 LEAD		
<i>Waste Code:</i> <i>Waste:</i>			D018 BENZENE		
<i>Waste Code:</i> <i>Waste:</i>			D039 TETRACHLOROETHYLENE		
<i>Waste Code:</i> <i>Waste:</i>			F006 WASTEWATER TREATMENT SLUDGES FROM ELECTROPLATING OPERATIONS, EXCEPT FROM THE FOLLOWING PROCESSES: (1) SULFURIC ACID ANODIZING OF ALUMINUM; (2) TIN PLATING ON CARBON STEEL; (3) ZINC PLATING (SEGREGATED BASIS) ON CARBON STEEL; (4) ALUMINUM OR ZINC-ALUMINUM PLATING ON CARBON STEEL; (5) CLEANING/STRIPPING ASSOCIATED WITH TIN, ZINC, AND ALUMINUM PLATING ON CARBON STEEL; AND (6) CHEMICAL ETCHING AND MILLING OF ALUMINUM.		
<i>Waste Code:</i> <i>Waste:</i>			F007 SPENT CYANIDE PLATING BATH SOLUTIONS FROM ELECTROPLATING OPERATIONS.		
<i>Waste Code:</i> <i>Waste:</i>			F008 PLATING BATH RESIDUES FROM THE BOTTOM OF PLATING BATHS FROM ELECTROPLATING OPERATIONS IN WHICH CYANIDES ARE USED IN THE PROCESS.		
<i>Waste Code:</i> <i>Waste:</i>			K062 SPENT PICKLE LIQUOR FROM STEEL FINISHING OPERATIONS OF PLANTS THAT PRODUCE IRON OR STEEL.		
<i>Waste Code:</i> <i>Waste:</i>			M001 DESCRIPTION		
<i>Waste Code:</i> <i>Waste:</i>			MT01 DESCRIPTION		
<i>Waste Code:</i> <i>Waste:</i>			MX01 DESCRIPTION		

**Violation/Evaluation Information**

**Evaluation Start Date:** 06-DEC-88  
**Evaluation Agency:** S  
**Evaluation Type Description:** FOLLOW-UP INSPECTION  
**Violation Short Description:** TSD - General  
**Violation Determined Date:** 17-OCT-88  
**Actual Return to Compliance Date:** 11-MAY-89  
**Violation Responsible Agency:** S  
**Enforcement Action Date:** 17-OCT-88  
**Enforcement Agency:** S  
**Disposition Status Date:**  
**Disposition Status:**  
**Enforcement Type Description:** WRITTEN INFORMAL  
**Proposed Penalty Amount:**  
**Paid Amount:**  
**Final Amount:**

<i>Map Key</i>	<i>Number of Records</i>	<i>Direction/ Distance mi</i>	<i>Elevation ft</i>	<i>Site</i>	<i>DB</i>
<b>Evaluation Start Date:</b>			06-DEC-88		
<b>Evaluation Agency:</b>			S		
<b>Evaluation Type Description:</b>			FOLLOW-UP INSPECTION		
<b>Violation Short Description:</b>			TSD - General		
<b>Violation Determined Date:</b>			28-JUL-88		
<b>Actual Return to Compliance Date:</b>			11-MAY-89		
<b>Violation Responsible Agency:</b>			S		
<b>Enforcement Action Date:</b>			28-JUL-88		
<b>Enforcement Agency:</b>			S		
<b>Disposition Status Date:</b>					
<b>Disposition Status:</b>					
<b>Enforcement Type Description:</b>			WRITTEN INFORMAL		
<b>Proposed Penalty Amount:</b>			4000		
<b>Paid Amount:</b>					
<b>Final Amount:</b>			4000		
<b>Evaluation Start Date:</b>			06-DEC-88		
<b>Evaluation Agency:</b>			S		
<b>Evaluation Type Description:</b>			FOLLOW-UP INSPECTION		
<b>Violation Short Description:</b>			TSD - General		
<b>Violation Determined Date:</b>			17-OCT-88		
<b>Actual Return to Compliance Date:</b>			11-MAY-89		
<b>Violation Responsible Agency:</b>			S		
<b>Enforcement Action Date:</b>			21-SEP-89		
<b>Enforcement Agency:</b>			S		
<b>Disposition Status Date:</b>					
<b>Disposition Status:</b>					
<b>Enforcement Type Description:</b>			INITIAL 3008(A) COMPLIANCE		
<b>Proposed Penalty Amount:</b>					
<b>Paid Amount:</b>					
<b>Final Amount:</b>					
<b>Evaluation Start Date:</b>			10-NOV-88		
<b>Evaluation Agency:</b>			S		
<b>Evaluation Type Description:</b>			COMPLIANCE SCHEDULE EVALUATION		
<b>Violation Short Description:</b>			TSD - General		
<b>Violation Determined Date:</b>			28-JUL-88		
<b>Actual Return to Compliance Date:</b>			11-MAY-89		
<b>Violation Responsible Agency:</b>			S		
<b>Enforcement Action Date:</b>			21-SEP-89		
<b>Enforcement Agency:</b>			S		
<b>Disposition Status Date:</b>					
<b>Disposition Status:</b>					
<b>Enforcement Type Description:</b>			INITIAL 3008(A) COMPLIANCE		
<b>Proposed Penalty Amount:</b>					
<b>Paid Amount:</b>					
<b>Final Amount:</b>					
<b>Evaluation Start Date:</b>			10-NOV-88		
<b>Evaluation Agency:</b>			S		
<b>Evaluation Type Description:</b>			COMPLIANCE SCHEDULE EVALUATION		
<b>Violation Short Description:</b>			TSD - General		
<b>Violation Determined Date:</b>			17-OCT-88		
<b>Actual Return to Compliance Date:</b>			11-MAY-89		
<b>Violation Responsible Agency:</b>			S		
<b>Enforcement Action Date:</b>			17-OCT-88		
<b>Enforcement Agency:</b>			S		
<b>Disposition Status Date:</b>					
<b>Disposition Status:</b>					

<i>Map Key</i>	<i>Number of Records</i>	<i>Direction/ Distance mi</i>	<i>Elevation ft</i>	<i>Site</i>	<i>DB</i>
<b>Enforcement Type Description:</b>		WRITTEN INFORMAL			
<b>Proposed Penalty Amount:</b>					
<b>Paid Amount:</b>					
<b>Final Amount:</b>					
<b>Evaluation Start Date:</b>		10-NOV-88			
<b>Evaluation Agency:</b>		S			
<b>Evaluation Type Description:</b>		COMPLIANCE SCHEDULE EVALUATION			
<b>Violation Short Description:</b>		TSD - General			
<b>Violation Determined Date:</b>		17-OCT-88			
<b>Actual Return to Compliance Date:</b>		11-MAY-89			
<b>Violation Responsible Agency:</b>		S			
<b>Enforcement Action Date:</b>		11-MAY-89			
<b>Enforcement Agency:</b>		S			
<b>Disposition Status Date:</b>					
<b>Disposition Status:</b>					
<b>Enforcement Type Description:</b>		INITIAL 3008(A) COMPLIANCE			
<b>Proposed Penalty Amount:</b>		50000			
<b>Paid Amount:</b>					
<b>Final Amount:</b>		50000			
<b>Evaluation Start Date:</b>		10-NOV-88			
<b>Evaluation Agency:</b>		S			
<b>Evaluation Type Description:</b>		COMPLIANCE SCHEDULE EVALUATION			
<b>Violation Short Description:</b>		TSD - General			
<b>Violation Determined Date:</b>		28-JUL-88			
<b>Actual Return to Compliance Date:</b>		11-MAY-89			
<b>Violation Responsible Agency:</b>		S			
<b>Enforcement Action Date:</b>		28-JUL-88			
<b>Enforcement Agency:</b>		S			
<b>Disposition Status Date:</b>					
<b>Disposition Status:</b>					
<b>Enforcement Type Description:</b>		WRITTEN INFORMAL			
<b>Proposed Penalty Amount:</b>		4000			
<b>Paid Amount:</b>					
<b>Final Amount:</b>		4000			
<b>Evaluation Start Date:</b>		10-NOV-88			
<b>Evaluation Agency:</b>		S			
<b>Evaluation Type Description:</b>		COMPLIANCE SCHEDULE EVALUATION			
<b>Violation Short Description:</b>		TSD - General			
<b>Violation Determined Date:</b>		17-OCT-88			
<b>Actual Return to Compliance Date:</b>		11-MAY-89			
<b>Violation Responsible Agency:</b>		S			
<b>Enforcement Action Date:</b>		21-SEP-89			
<b>Enforcement Agency:</b>		S			
<b>Disposition Status Date:</b>					
<b>Disposition Status:</b>					
<b>Enforcement Type Description:</b>		INITIAL 3008(A) COMPLIANCE			
<b>Proposed Penalty Amount:</b>					
<b>Paid Amount:</b>					
<b>Final Amount:</b>					
<b>Evaluation Start Date:</b>		10-NOV-88			
<b>Evaluation Agency:</b>		S			
<b>Evaluation Type Description:</b>		COMPLIANCE SCHEDULE EVALUATION			
<b>Violation Short Description:</b>		TSD - General			
<b>Violation Determined Date:</b>		28-JUL-88			
<b>Actual Return to Compliance Date:</b>		11-MAY-89			
<b>Violation Responsible Agency:</b>		S			

<i>Map Key</i>	<i>Number of Records</i>	<i>Direction/ Distance mi</i>	<i>Elevation ft</i>	<i>Site</i>	<i>DB</i>
<b>Enforcement Action Date:</b>			11-MAY-89		
<b>Enforcement Agency:</b>			S		
<b>Disposition Status Date:</b>					
<b>Disposition Status:</b>					
<b>Enforcement Type Description:</b>			INITIAL 3008(A) COMPLIANCE		
<b>Proposed Penalty Amount:</b>			50000		
<b>Paid Amount:</b>					
<b>Final Amount:</b>			50000		
<b>Evaluation Start Date:</b>			15-NOV-88		
<b>Evaluation Agency:</b>			S		
<b>Evaluation Type Description:</b>			COMPLIANCE SCHEDULE EVALUATION		
<b>Violation Short Description:</b>			TSD - General		
<b>Violation Determined Date:</b>			28-JUL-88		
<b>Actual Return to Compliance Date:</b>			11-MAY-89		
<b>Violation Responsible Agency:</b>			S		
<b>Enforcement Action Date:</b>			21-SEP-89		
<b>Enforcement Agency:</b>			S		
<b>Disposition Status Date:</b>					
<b>Disposition Status:</b>					
<b>Enforcement Type Description:</b>			INITIAL 3008(A) COMPLIANCE		
<b>Proposed Penalty Amount:</b>					
<b>Paid Amount:</b>					
<b>Final Amount:</b>					
<b>Evaluation Start Date:</b>			15-NOV-88		
<b>Evaluation Agency:</b>			S		
<b>Evaluation Type Description:</b>			COMPLIANCE SCHEDULE EVALUATION		
<b>Violation Short Description:</b>			TSD - General		
<b>Violation Determined Date:</b>			17-OCT-88		
<b>Actual Return to Compliance Date:</b>			11-MAY-89		
<b>Violation Responsible Agency:</b>			S		
<b>Enforcement Action Date:</b>			17-OCT-88		
<b>Enforcement Agency:</b>			S		
<b>Disposition Status Date:</b>					
<b>Disposition Status:</b>					
<b>Enforcement Type Description:</b>			WRITTEN INFORMAL		
<b>Proposed Penalty Amount:</b>					
<b>Paid Amount:</b>					
<b>Final Amount:</b>					
<b>Evaluation Start Date:</b>			15-NOV-88		
<b>Evaluation Agency:</b>			S		
<b>Evaluation Type Description:</b>			COMPLIANCE SCHEDULE EVALUATION		
<b>Violation Short Description:</b>			TSD - General		
<b>Violation Determined Date:</b>			17-OCT-88		
<b>Actual Return to Compliance Date:</b>			11-MAY-89		
<b>Violation Responsible Agency:</b>			S		
<b>Enforcement Action Date:</b>			11-MAY-89		
<b>Enforcement Agency:</b>			S		
<b>Disposition Status Date:</b>					
<b>Disposition Status:</b>					
<b>Enforcement Type Description:</b>			INITIAL 3008(A) COMPLIANCE		
<b>Proposed Penalty Amount:</b>			50000		
<b>Paid Amount:</b>					
<b>Final Amount:</b>			50000		
<b>Evaluation Start Date:</b>			15-NOV-88		
<b>Evaluation Agency:</b>			S		
<b>Evaluation Type Description:</b>			COMPLIANCE SCHEDULE EVALUATION		



<i>Map Key</i>	<i>Number of Records</i>	<i>Direction/ Distance mi</i>	<i>Elevation ft</i>	<i>Site</i>	<i>DB</i>
<b>Violation Short Description:</b>			TSD - General		
<b>Violation Determined Date:</b>			28-JUL-88		
<b>Actual Return to Compliance Date:</b>			11-MAY-89		
<b>Violation Responsible Agency:</b>			S		
<b>Enforcement Action Date:</b>			11-MAY-89		
<b>Enforcement Agency:</b>			S		
<b>Disposition Status Date:</b>					
<b>Disposition Status:</b>					
<b>Enforcement Type Description:</b>			INITIAL 3008(A) COMPLIANCE		
<b>Proposed Penalty Amount:</b>			50000		
<b>Paid Amount:</b>					
<b>Final Amount:</b>			50000		
<b>Evaluation Start Date:</b>			15-NOV-88		
<b>Evaluation Agency:</b>			S		
<b>Evaluation Type Description:</b>			COMPLIANCE SCHEDULE EVALUATION		
<b>Violation Short Description:</b>			TSD - General		
<b>Violation Determined Date:</b>			28-JUL-88		
<b>Actual Return to Compliance Date:</b>			11-MAY-89		
<b>Violation Responsible Agency:</b>			S		
<b>Enforcement Action Date:</b>			28-JUL-88		
<b>Enforcement Agency:</b>			S		
<b>Disposition Status Date:</b>					
<b>Disposition Status:</b>					
<b>Enforcement Type Description:</b>			WRITTEN INFORMAL		
<b>Proposed Penalty Amount:</b>			4000		
<b>Paid Amount:</b>					
<b>Final Amount:</b>			4000		
<b>Evaluation Start Date:</b>			15-NOV-88		
<b>Evaluation Agency:</b>			S		
<b>Evaluation Type Description:</b>			COMPLIANCE SCHEDULE EVALUATION		
<b>Violation Short Description:</b>			TSD - General		
<b>Violation Determined Date:</b>			17-OCT-88		
<b>Actual Return to Compliance Date:</b>			11-MAY-89		
<b>Violation Responsible Agency:</b>			S		
<b>Enforcement Action Date:</b>			21-SEP-89		
<b>Enforcement Agency:</b>			S		
<b>Disposition Status Date:</b>					
<b>Disposition Status:</b>					
<b>Enforcement Type Description:</b>			INITIAL 3008(A) COMPLIANCE		
<b>Proposed Penalty Amount:</b>					
<b>Paid Amount:</b>					
<b>Final Amount:</b>					
<b>Evaluation Start Date:</b>			17-OCT-88		
<b>Evaluation Agency:</b>			S		
<b>Evaluation Type Description:</b>			FOCUSED COMPLIANCE INSPECTION		
<b>Violation Short Description:</b>			TSD - General		
<b>Violation Determined Date:</b>			17-OCT-88		
<b>Actual Return to Compliance Date:</b>			25-OCT-88		
<b>Violation Responsible Agency:</b>			S		
<b>Enforcement Action Date:</b>			21-SEP-89		
<b>Enforcement Agency:</b>			S		
<b>Disposition Status Date:</b>					
<b>Disposition Status:</b>					
<b>Enforcement Type Description:</b>			INITIAL 3008(A) COMPLIANCE		
<b>Proposed Penalty Amount:</b>					
<b>Paid Amount:</b>					
<b>Final Amount:</b>					

<i>Map Key</i>	<i>Number of Records</i>	<i>Direction/ Distance mi</i>	<i>Elevation ft</i>	<i>Site</i>	<i>DB</i>
<i>Evaluation Start Date:</i>			17-OCT-88		
<i>Evaluation Agency:</i>			S		
<i>Evaluation Type Description:</i>			FOCUSED COMPLIANCE INSPECTION		
<i>Violation Short Description:</i>			TSD - General		
<i>Violation Determined Date:</i>			17-OCT-88		
<i>Actual Return to Compliance Date:</i>			11-MAY-89		
<i>Violation Responsible Agency:</i>			S		
<i>Enforcement Action Date:</i>			11-MAY-89		
<i>Enforcement Agency:</i>			S		
<i>Disposition Status Date:</i>					
<i>Disposition Status:</i>					
<i>Enforcement Type Description:</i>			INITIAL 3008(A) COMPLIANCE		
<i>Proposed Penalty Amount:</i>			50000		
<i>Paid Amount:</i>					
<i>Final Amount:</i>			50000		
<i>Evaluation Start Date:</i>			17-OCT-88		
<i>Evaluation Agency:</i>			S		
<i>Evaluation Type Description:</i>			FOCUSED COMPLIANCE INSPECTION		
<i>Violation Short Description:</i>			TSD - General		
<i>Violation Determined Date:</i>			17-OCT-88		
<i>Actual Return to Compliance Date:</i>			11-MAY-89		
<i>Violation Responsible Agency:</i>			S		
<i>Enforcement Action Date:</i>			21-SEP-89		
<i>Enforcement Agency:</i>			S		
<i>Disposition Status Date:</i>					
<i>Disposition Status:</i>					
<i>Enforcement Type Description:</i>			INITIAL 3008(A) COMPLIANCE		
<i>Proposed Penalty Amount:</i>					
<i>Paid Amount:</i>					
<i>Final Amount:</i>					
<i>Evaluation Start Date:</i>			17-OCT-88		
<i>Evaluation Agency:</i>			S		
<i>Evaluation Type Description:</i>			FOCUSED COMPLIANCE INSPECTION		
<i>Violation Short Description:</i>			TSD - General		
<i>Violation Determined Date:</i>			17-OCT-88		
<i>Actual Return to Compliance Date:</i>			25-OCT-88		
<i>Violation Responsible Agency:</i>			S		
<i>Enforcement Action Date:</i>			27-JUN-88		
<i>Enforcement Agency:</i>			S		
<i>Disposition Status Date:</i>					
<i>Disposition Status:</i>					
<i>Enforcement Type Description:</i>			WRITTEN INFORMAL		
<i>Proposed Penalty Amount:</i>					
<i>Paid Amount:</i>					
<i>Final Amount:</i>					
<i>Evaluation Start Date:</i>			17-OCT-88		
<i>Evaluation Agency:</i>			S		
<i>Evaluation Type Description:</i>			FOCUSED COMPLIANCE INSPECTION		
<i>Violation Short Description:</i>			TSD - General		
<i>Violation Determined Date:</i>			17-OCT-88		
<i>Actual Return to Compliance Date:</i>			11-MAY-89		
<i>Violation Responsible Agency:</i>			S		
<i>Enforcement Action Date:</i>			17-OCT-88		
<i>Enforcement Agency:</i>			S		
<i>Disposition Status Date:</i>					
<i>Disposition Status:</i>					

<i>Map Key</i>	<i>Number of Records</i>	<i>Direction/ Distance mi</i>	<i>Elevation ft</i>	<i>Site</i>	<i>DB</i>
<b>Enforcement Type Description:</b>		WRITTEN INFORMAL			
<b>Proposed Penalty Amount:</b>					
<b>Paid Amount:</b>					
<b>Final Amount:</b>					
<b>Evaluation Start Date:</b>		21-OCT-88			
<b>Evaluation Agency:</b>		S			
<b>Evaluation Type Description:</b>		COMPLIANCE SCHEDULE EVALUATION			
<b>Violation Short Description:</b>		TSD - General			
<b>Violation Determined Date:</b>		17-OCT-88			
<b>Actual Return to Compliance Date:</b>		11-MAY-89			
<b>Violation Responsible Agency:</b>		S			
<b>Enforcement Action Date:</b>		11-MAY-89			
<b>Enforcement Agency:</b>		S			
<b>Disposition Status Date:</b>					
<b>Disposition Status:</b>					
<b>Enforcement Type Description:</b>		INITIAL 3008(A) COMPLIANCE			
<b>Proposed Penalty Amount:</b>		50000			
<b>Paid Amount:</b>					
<b>Final Amount:</b>		50000			
<b>Evaluation Start Date:</b>		21-OCT-88			
<b>Evaluation Agency:</b>		S			
<b>Evaluation Type Description:</b>		COMPLIANCE SCHEDULE EVALUATION			
<b>Violation Short Description:</b>		TSD - General			
<b>Violation Determined Date:</b>		17-OCT-88			
<b>Actual Return to Compliance Date:</b>		25-OCT-88			
<b>Violation Responsible Agency:</b>		S			
<b>Enforcement Action Date:</b>		21-SEP-89			
<b>Enforcement Agency:</b>		S			
<b>Disposition Status Date:</b>					
<b>Disposition Status:</b>					
<b>Enforcement Type Description:</b>		INITIAL 3008(A) COMPLIANCE			
<b>Proposed Penalty Amount:</b>					
<b>Paid Amount:</b>					
<b>Final Amount:</b>					
<b>Evaluation Start Date:</b>		21-OCT-88			
<b>Evaluation Agency:</b>		S			
<b>Evaluation Type Description:</b>		COMPLIANCE SCHEDULE EVALUATION			
<b>Violation Short Description:</b>		TSD - General			
<b>Violation Determined Date:</b>		17-OCT-88			
<b>Actual Return to Compliance Date:</b>		25-OCT-88			
<b>Violation Responsible Agency:</b>		S			
<b>Enforcement Action Date:</b>		27-JUN-88			
<b>Enforcement Agency:</b>		S			
<b>Disposition Status Date:</b>					
<b>Disposition Status:</b>					
<b>Enforcement Type Description:</b>		WRITTEN INFORMAL			
<b>Proposed Penalty Amount:</b>					
<b>Paid Amount:</b>					
<b>Final Amount:</b>					
<b>Evaluation Start Date:</b>		21-OCT-88			
<b>Evaluation Agency:</b>		S			
<b>Evaluation Type Description:</b>		COMPLIANCE SCHEDULE EVALUATION			
<b>Violation Short Description:</b>		TSD - General			
<b>Violation Determined Date:</b>		17-OCT-88			
<b>Actual Return to Compliance Date:</b>		11-MAY-89			
<b>Violation Responsible Agency:</b>		S			

<b>Map Key</b>	<b>Number of Records</b>	<b>Direction/ Distance mi</b>	<b>Elevation ft</b>	<b>Site</b>	<b>DB</b>
<b>Enforcement Action Date:</b>			17-OCT-88		
<b>Enforcement Agency:</b>			S		
<b>Disposition Status Date:</b>					
<b>Disposition Status:</b>					
<b>Enforcement Type Description:</b>			WRITTEN INFORMAL		
<b>Proposed Penalty Amount:</b>					
<b>Paid Amount:</b>					
<b>Final Amount:</b>					
<b>Evaluation Start Date:</b>			21-OCT-88		
<b>Evaluation Agency:</b>			S		
<b>Evaluation Type Description:</b>			COMPLIANCE SCHEDULE EVALUATION		
<b>Violation Short Description:</b>			TSD - General		
<b>Violation Determined Date:</b>			17-OCT-88		
<b>Actual Return to Compliance Date:</b>			11-MAY-89		
<b>Violation Responsible Agency:</b>			S		
<b>Enforcement Action Date:</b>			21-SEP-89		
<b>Enforcement Agency:</b>			S		
<b>Disposition Status Date:</b>					
<b>Disposition Status:</b>					
<b>Enforcement Type Description:</b>			INITIAL 3008(A) COMPLIANCE		
<b>Proposed Penalty Amount:</b>					
<b>Paid Amount:</b>					
<b>Final Amount:</b>					
<b>Evaluation Start Date:</b>			06-JUL-88		
<b>Evaluation Agency:</b>			S		
<b>Evaluation Type Description:</b>			COMPLIANCE EVALUATION INSPECTION ON-SITE		
<b>Violation Short Description:</b>			TSD - General		
<b>Violation Determined Date:</b>			06-JUL-88		
<b>Actual Return to Compliance Date:</b>			14-NOV-88		
<b>Violation Responsible Agency:</b>			S		
<b>Enforcement Action Date:</b>			25-OCT-88		
<b>Enforcement Agency:</b>			S		
<b>Disposition Status Date:</b>					
<b>Disposition Status:</b>					
<b>Enforcement Type Description:</b>			INITIAL 3008(A) COMPLIANCE		
<b>Proposed Penalty Amount:</b>			11000		
<b>Paid Amount:</b>					
<b>Final Amount:</b>			11000		
<b>Evaluation Start Date:</b>			06-JUL-88		
<b>Evaluation Agency:</b>			S		
<b>Evaluation Type Description:</b>			COMPLIANCE EVALUATION INSPECTION ON-SITE		
<b>Violation Short Description:</b>			TSD - General		
<b>Violation Determined Date:</b>			06-JUL-88		
<b>Actual Return to Compliance Date:</b>			14-NOV-88		
<b>Violation Responsible Agency:</b>			S		
<b>Enforcement Action Date:</b>			26-OCT-88		
<b>Enforcement Agency:</b>			S		
<b>Disposition Status Date:</b>					
<b>Disposition Status:</b>					
<b>Enforcement Type Description:</b>			INITIAL 3008(A) COMPLIANCE		
<b>Proposed Penalty Amount:</b>			11000		
<b>Paid Amount:</b>					
<b>Final Amount:</b>			11000		
<b>Evaluation Start Date:</b>			06-JUL-88		
<b>Evaluation Agency:</b>			S		
<b>Evaluation Type Description:</b>			COMPLIANCE EVALUATION INSPECTION ON-SITE		

<i>Map Key</i>	<i>Number of Records</i>	<i>Direction/ Distance mi</i>	<i>Elevation ft</i>	<i>Site</i>	<i>DB</i>
<b>Violation Short Description:</b>			TSD - General		
<b>Violation Determined Date:</b>			06-JUL-88		
<b>Actual Return to Compliance Date:</b>			14-NOV-88		
<b>Violation Responsible Agency:</b>			S		
<b>Enforcement Action Date:</b>			07-JUL-88		
<b>Enforcement Agency:</b>			S		
<b>Disposition Status Date:</b>					
<b>Disposition Status:</b>					
<b>Enforcement Type Description:</b>			WRITTEN INFORMAL		
<b>Proposed Penalty Amount:</b>					
<b>Paid Amount:</b>					
<b>Final Amount:</b>					
<b>Evaluation Start Date:</b>			07-JUL-88		
<b>Evaluation Agency:</b>			S		
<b>Evaluation Type Description:</b>			COMPLIANCE EVALUATION INSPECTION ON-SITE		
<b>Violation Short Description:</b>			TSD - General		
<b>Violation Determined Date:</b>			07-JUN-88		
<b>Actual Return to Compliance Date:</b>			14-NOV-88		
<b>Violation Responsible Agency:</b>			S		
<b>Enforcement Action Date:</b>			25-OCT-88		
<b>Enforcement Agency:</b>			S		
<b>Disposition Status Date:</b>					
<b>Disposition Status:</b>					
<b>Enforcement Type Description:</b>			INITIAL 3008(A) COMPLIANCE		
<b>Proposed Penalty Amount:</b>			11000		
<b>Paid Amount:</b>					
<b>Final Amount:</b>			11000		
<b>Evaluation Start Date:</b>			04-AUG-88		
<b>Evaluation Agency:</b>			S		
<b>Evaluation Type Description:</b>			COMPLIANCE EVALUATION INSPECTION ON-SITE		
<b>Violation Short Description:</b>			TSD - General		
<b>Violation Determined Date:</b>			28-JUL-88		
<b>Actual Return to Compliance Date:</b>			11-MAY-89		
<b>Violation Responsible Agency:</b>			S		
<b>Enforcement Action Date:</b>			21-SEP-89		
<b>Enforcement Agency:</b>			S		
<b>Disposition Status Date:</b>					
<b>Disposition Status:</b>					
<b>Enforcement Type Description:</b>			INITIAL 3008(A) COMPLIANCE		
<b>Proposed Penalty Amount:</b>					
<b>Paid Amount:</b>					
<b>Final Amount:</b>					
<b>Evaluation Start Date:</b>			04-AUG-88		
<b>Evaluation Agency:</b>			S		
<b>Evaluation Type Description:</b>			COMPLIANCE EVALUATION INSPECTION ON-SITE		
<b>Violation Short Description:</b>			TSD - General		
<b>Violation Determined Date:</b>			04-AUG-88		
<b>Actual Return to Compliance Date:</b>			13-MAR-91		
<b>Violation Responsible Agency:</b>			S		
<b>Enforcement Action Date:</b>					
<b>Enforcement Agency:</b>					
<b>Disposition Status Date:</b>					
<b>Disposition Status:</b>					
<b>Enforcement Type Description:</b>					
<b>Proposed Penalty Amount:</b>					
<b>Paid Amount:</b>					
<b>Final Amount:</b>					

<i>Map Key</i>	<i>Number of Records</i>	<i>Direction/ Distance mi</i>	<i>Elevation ft</i>	<i>Site</i>	<i>DB</i>
<i>Evaluation Start Date:</i>			04-AUG-88		
<i>Evaluation Agency:</i>			S		
<i>Evaluation Type Description:</i>			COMPLIANCE EVALUATION INSPECTION ON-SITE		
<i>Violation Short Description:</i>			TSD - General		
<i>Violation Determined Date:</i>			04-AUG-88		
<i>Actual Return to Compliance Date:</i>			04-AUG-88		
<i>Violation Responsible Agency:</i>			S		
<i>Enforcement Action Date:</i>			04-AUG-88		
<i>Enforcement Agency:</i>			S		
<i>Disposition Status Date:</i>					
<i>Disposition Status:</i>					
<i>Enforcement Type Description:</i>			WRITTEN INFORMAL		
<i>Proposed Penalty Amount:</i>					
<i>Paid Amount:</i>					
<i>Final Amount:</i>					
<i>Evaluation Start Date:</i>			04-AUG-88		
<i>Evaluation Agency:</i>			S		
<i>Evaluation Type Description:</i>			COMPLIANCE EVALUATION INSPECTION ON-SITE		
<i>Violation Short Description:</i>			TSD - General		
<i>Violation Determined Date:</i>			28-JUL-88		
<i>Actual Return to Compliance Date:</i>			11-MAY-89		
<i>Violation Responsible Agency:</i>			S		
<i>Enforcement Action Date:</i>			11-MAY-89		
<i>Enforcement Agency:</i>			S		
<i>Disposition Status Date:</i>					
<i>Disposition Status:</i>					
<i>Enforcement Type Description:</i>			INITIAL 3008(A) COMPLIANCE		
<i>Proposed Penalty Amount:</i>			50000		
<i>Paid Amount:</i>					
<i>Final Amount:</i>			50000		
<i>Evaluation Start Date:</i>			04-AUG-88		
<i>Evaluation Agency:</i>			S		
<i>Evaluation Type Description:</i>			COMPLIANCE EVALUATION INSPECTION ON-SITE		
<i>Violation Short Description:</i>			TSD - General		
<i>Violation Determined Date:</i>			28-JUL-88		
<i>Actual Return to Compliance Date:</i>			11-MAY-89		
<i>Violation Responsible Agency:</i>			S		
<i>Enforcement Action Date:</i>			28-JUL-88		
<i>Enforcement Agency:</i>			S		
<i>Disposition Status Date:</i>					
<i>Disposition Status:</i>					
<i>Enforcement Type Description:</i>			WRITTEN INFORMAL		
<i>Proposed Penalty Amount:</i>			4000		
<i>Paid Amount:</i>					
<i>Final Amount:</i>			4000		
<i>Evaluation Start Date:</i>			02-AUG-88		
<i>Evaluation Agency:</i>			S		
<i>Evaluation Type Description:</i>			COMPLIANCE EVALUATION INSPECTION ON-SITE		
<i>Violation Short Description:</i>			TSD - General		
<i>Violation Determined Date:</i>			28-JUL-88		
<i>Actual Return to Compliance Date:</i>			11-MAY-89		
<i>Violation Responsible Agency:</i>			S		
<i>Enforcement Action Date:</i>			11-MAY-89		
<i>Enforcement Agency:</i>			S		
<i>Disposition Status Date:</i>					
<i>Disposition Status:</i>					

<b>Map Key</b>	<b>Number of Records</b>	<b>Direction/ Distance mi</b>	<b>Elevation ft</b>	<b>Site</b>	<b>DB</b>
<b>Enforcement Type Description:</b>			INITIAL 3008(A) COMPLIANCE		
<b>Proposed Penalty Amount:</b>			50000		
<b>Paid Amount:</b>					
<b>Final Amount:</b>			50000		
<b>Evaluation Start Date:</b>			02-AUG-88		
<b>Evaluation Agency:</b>			S		
<b>Evaluation Type Description:</b>			COMPLIANCE EVALUATION INSPECTION ON-SITE		
<b>Violation Short Description:</b>			TSD - General		
<b>Violation Determined Date:</b>			28-JUL-88		
<b>Actual Return to Compliance Date:</b>			11-MAY-89		
<b>Violation Responsible Agency:</b>			S		
<b>Enforcement Action Date:</b>			28-JUL-88		
<b>Enforcement Agency:</b>			S		
<b>Disposition Status Date:</b>					
<b>Disposition Status:</b>					
<b>Enforcement Type Description:</b>			WRITTEN INFORMAL		
<b>Proposed Penalty Amount:</b>			4000		
<b>Paid Amount:</b>					
<b>Final Amount:</b>			4000		
<b>Evaluation Start Date:</b>			02-AUG-88		
<b>Evaluation Agency:</b>			S		
<b>Evaluation Type Description:</b>			COMPLIANCE EVALUATION INSPECTION ON-SITE		
<b>Violation Short Description:</b>			TSD - General		
<b>Violation Determined Date:</b>			28-JUL-88		
<b>Actual Return to Compliance Date:</b>			11-MAY-89		
<b>Violation Responsible Agency:</b>			S		
<b>Enforcement Action Date:</b>			21-SEP-89		
<b>Enforcement Agency:</b>			S		
<b>Disposition Status Date:</b>					
<b>Disposition Status:</b>					
<b>Enforcement Type Description:</b>			INITIAL 3008(A) COMPLIANCE		
<b>Proposed Penalty Amount:</b>					
<b>Paid Amount:</b>					
<b>Final Amount:</b>					
<b>Evaluation Start Date:</b>			25-OCT-88		
<b>Evaluation Agency:</b>			S		
<b>Evaluation Type Description:</b>			COMPLIANCE SCHEDULE EVALUATION		
<b>Violation Short Description:</b>			TSD - General		
<b>Violation Determined Date:</b>			25-OCT-88		
<b>Actual Return to Compliance Date:</b>			14-NOV-88		
<b>Violation Responsible Agency:</b>			S		
<b>Enforcement Action Date:</b>			25-OCT-88		
<b>Enforcement Agency:</b>			S		
<b>Disposition Status Date:</b>					
<b>Disposition Status:</b>					
<b>Enforcement Type Description:</b>			FINAL 3008(A) COMPLIANCE ORDER		
<b>Proposed Penalty Amount:</b>			2000		
<b>Paid Amount:</b>					
<b>Final Amount:</b>			2000		
<b>Evaluation Start Date:</b>			27-JUL-88		
<b>Evaluation Agency:</b>			S		
<b>Evaluation Type Description:</b>			COMPLIANCE SCHEDULE EVALUATION		
<b>Violation Short Description:</b>			TSD - General		
<b>Violation Determined Date:</b>			06-JUL-88		
<b>Actual Return to Compliance Date:</b>			14-NOV-88		
<b>Violation Responsible Agency:</b>			S		

<i>Map Key</i>	<i>Number of Records</i>	<i>Direction/ Distance mi</i>	<i>Elevation ft</i>	<i>Site</i>	<i>DB</i>
<b>Enforcement Action Date:</b>		25-OCT-88			
<b>Enforcement Agency:</b>		S			
<b>Disposition Status Date:</b>					
<b>Disposition Status:</b>					
<b>Enforcement Type Description:</b>		INITIAL 3008(A) COMPLIANCE			
<b>Proposed Penalty Amount:</b>		11000			
<b>Paid Amount:</b>					
<b>Final Amount:</b>		11000			
<b>Evaluation Start Date:</b>		27-JUL-88			
<b>Evaluation Agency:</b>		S			
<b>Evaluation Type Description:</b>		COMPLIANCE SCHEDULE EVALUATION			
<b>Violation Short Description:</b>		TSD - General			
<b>Violation Determined Date:</b>		06-JUL-88			
<b>Actual Return to Compliance Date:</b>		14-NOV-88			
<b>Violation Responsible Agency:</b>		S			
<b>Enforcement Action Date:</b>		26-OCT-88			
<b>Enforcement Agency:</b>		S			
<b>Disposition Status Date:</b>					
<b>Disposition Status:</b>					
<b>Enforcement Type Description:</b>		INITIAL 3008(A) COMPLIANCE			
<b>Proposed Penalty Amount:</b>		11000			
<b>Paid Amount:</b>					
<b>Final Amount:</b>		11000			
<b>Evaluation Start Date:</b>		27-JUL-88			
<b>Evaluation Agency:</b>		S			
<b>Evaluation Type Description:</b>		COMPLIANCE SCHEDULE EVALUATION			
<b>Violation Short Description:</b>		TSD - General			
<b>Violation Determined Date:</b>		06-JUL-88			
<b>Actual Return to Compliance Date:</b>		14-NOV-88			
<b>Violation Responsible Agency:</b>		S			
<b>Enforcement Action Date:</b>		07-JUL-88			
<b>Enforcement Agency:</b>		S			
<b>Disposition Status Date:</b>					
<b>Disposition Status:</b>					
<b>Enforcement Type Description:</b>		WRITTEN INFORMAL			
<b>Proposed Penalty Amount:</b>					
<b>Paid Amount:</b>					
<b>Final Amount:</b>					
<b>Evaluation Start Date:</b>		09-JAN-89			
<b>Evaluation Agency:</b>		S			
<b>Evaluation Type Description:</b>		FOCUSED COMPLIANCE INSPECTION			
<b>Violation Short Description:</b>		TSD - General			
<b>Violation Determined Date:</b>		09-JAN-89			
<b>Actual Return to Compliance Date:</b>		09-JAN-89			
<b>Violation Responsible Agency:</b>		S			
<b>Enforcement Action Date:</b>		09-JAN-89			
<b>Enforcement Agency:</b>		S			
<b>Disposition Status Date:</b>					
<b>Disposition Status:</b>					
<b>Enforcement Type Description:</b>		WRITTEN INFORMAL			
<b>Proposed Penalty Amount:</b>					
<b>Paid Amount:</b>					
<b>Final Amount:</b>					
<b>Evaluation Start Date:</b>		22-DEC-88			
<b>Evaluation Agency:</b>		S			
<b>Evaluation Type Description:</b>		FOCUSED COMPLIANCE INSPECTION			



<i>Map Key</i>	<i>Number of Records</i>	<i>Direction/ Distance mi</i>	<i>Elevation ft</i>	<i>Site</i>	<i>DB</i>
<b>Violation Short Description:</b>			TSD - General		
<b>Violation Determined Date:</b>			22-DEC-88		
<b>Actual Return to Compliance Date:</b>			22-DEC-88		
<b>Violation Responsible Agency:</b>			S		
<b>Enforcement Action Date:</b>			21-SEP-89		
<b>Enforcement Agency:</b>			S		
<b>Disposition Status Date:</b>					
<b>Disposition Status:</b>					
<b>Enforcement Type Description:</b>			INITIAL 3008(A) COMPLIANCE		
<b>Proposed Penalty Amount:</b>					
<b>Paid Amount:</b>					
<b>Final Amount:</b>					
<b>Evaluation Start Date:</b>			22-DEC-88		
<b>Evaluation Agency:</b>			S		
<b>Evaluation Type Description:</b>			FOCUSED COMPLIANCE INSPECTION		
<b>Violation Short Description:</b>			TSD - General		
<b>Violation Determined Date:</b>			22-DEC-88		
<b>Actual Return to Compliance Date:</b>			22-DEC-88		
<b>Violation Responsible Agency:</b>			S		
<b>Enforcement Action Date:</b>			22-DEC-88		
<b>Enforcement Agency:</b>			S		
<b>Disposition Status Date:</b>					
<b>Disposition Status:</b>					
<b>Enforcement Type Description:</b>			WRITTEN INFORMAL		
<b>Proposed Penalty Amount:</b>					
<b>Paid Amount:</b>					
<b>Final Amount:</b>					
<b>Evaluation Start Date:</b>			11-APR-88		
<b>Evaluation Agency:</b>			S		
<b>Evaluation Type Description:</b>			COMPLIANCE EVALUATION INSPECTION ON-SITE		
<b>Violation Short Description:</b>			TSD - General		
<b>Violation Determined Date:</b>			11-APR-88		
<b>Actual Return to Compliance Date:</b>			07-JUL-88		
<b>Violation Responsible Agency:</b>			S		
<b>Enforcement Action Date:</b>			11-APR-88		
<b>Enforcement Agency:</b>			S		
<b>Disposition Status Date:</b>					
<b>Disposition Status:</b>					
<b>Enforcement Type Description:</b>			FINAL 3008(A) COMPLIANCE ORDER		
<b>Proposed Penalty Amount:</b>			6000		
<b>Paid Amount:</b>					
<b>Final Amount:</b>			6000		
<b>Evaluation Start Date:</b>			14-APR-88		
<b>Evaluation Agency:</b>			S		
<b>Evaluation Type Description:</b>			COMPLIANCE SCHEDULE EVALUATION		
<b>Violation Short Description:</b>			TSD - General		
<b>Violation Determined Date:</b>			11-APR-88		
<b>Actual Return to Compliance Date:</b>			07-JUL-88		
<b>Violation Responsible Agency:</b>			S		
<b>Enforcement Action Date:</b>			11-APR-88		
<b>Enforcement Agency:</b>			S		
<b>Disposition Status Date:</b>					
<b>Disposition Status:</b>					
<b>Enforcement Type Description:</b>			FINAL 3008(A) COMPLIANCE ORDER		
<b>Proposed Penalty Amount:</b>			6000		
<b>Paid Amount:</b>					
<b>Final Amount:</b>			6000		

<i>Map Key</i>	<i>Number of Records</i>	<i>Direction/ Distance mi</i>	<i>Elevation ft</i>	<i>Site</i>	<i>DB</i>
<i>Evaluation Start Date:</i>			14-APR-88		
<i>Evaluation Agency:</i>			S		
<i>Evaluation Type Description:</i>			COMPLIANCE SCHEDULE EVALUATION		
<i>Violation Short Description:</i>			TSD - General		
<i>Violation Determined Date:</i>			06-APR-88		
<i>Actual Return to Compliance Date:</i>			14-APR-88		
<i>Violation Responsible Agency:</i>			S		
<i>Enforcement Action Date:</i>			14-APR-88		
<i>Enforcement Agency:</i>			S		
<i>Disposition Status Date:</i>					
<i>Disposition Status:</i>					
<i>Enforcement Type Description:</i>			FINAL 3008(A) COMPLIANCE ORDER		
<i>Proposed Penalty Amount:</i>					
<i>Paid Amount:</i>					
<i>Final Amount:</i>					
<i>Evaluation Start Date:</i>			02-MAR-89		
<i>Evaluation Agency:</i>			S		
<i>Evaluation Type Description:</i>			COMPLIANCE EVALUATION INSPECTION ON-SITE		
<i>Violation Short Description:</i>			TSD - General		
<i>Violation Determined Date:</i>			02-MAR-89		
<i>Actual Return to Compliance Date:</i>			03-MAR-89		
<i>Violation Responsible Agency:</i>			S		
<i>Enforcement Action Date:</i>			02-MAR-89		
<i>Enforcement Agency:</i>			S		
<i>Disposition Status Date:</i>					
<i>Disposition Status:</i>					
<i>Enforcement Type Description:</i>			WRITTEN INFORMAL		
<i>Proposed Penalty Amount:</i>					
<i>Paid Amount:</i>					
<i>Final Amount:</i>					
<i>Evaluation Start Date:</i>			18-AUG-89		
<i>Evaluation Agency:</i>			S		
<i>Evaluation Type Description:</i>			COMPLIANCE EVALUATION INSPECTION ON-SITE		
<i>Violation Short Description:</i>					
<i>Violation Determined Date:</i>					
<i>Actual Return to Compliance Date:</i>					
<i>Violation Responsible Agency:</i>					
<i>Enforcement Action Date:</i>					
<i>Enforcement Agency:</i>					
<i>Disposition Status Date:</i>					
<i>Disposition Status:</i>					
<i>Enforcement Type Description:</i>					
<i>Proposed Penalty Amount:</i>					
<i>Paid Amount:</i>					
<i>Final Amount:</i>					
<i>Evaluation Start Date:</i>			01-DEC-89		
<i>Evaluation Agency:</i>			S		
<i>Evaluation Type Description:</i>			COMPLIANCE EVALUATION INSPECTION ON-SITE		
<i>Violation Short Description:</i>			LDR - General		
<i>Violation Determined Date:</i>			01-DEC-89		
<i>Actual Return to Compliance Date:</i>			08-JUN-90		
<i>Violation Responsible Agency:</i>			S		
<i>Enforcement Action Date:</i>			27-NOV-89		
<i>Enforcement Agency:</i>			S		
<i>Disposition Status Date:</i>					
<i>Disposition Status:</i>					

<b>Map Key</b>	<b>Number of Records</b>	<b>Direction/ Distance mi</b>	<b>Elevation ft</b>	<b>Site</b>	<b>DB</b>
<b>Enforcement Type Description:</b>		WRITTEN INFORMAL			
<b>Proposed Penalty Amount:</b>					
<b>Paid Amount:</b>					
<b>Final Amount:</b>					
<b>Evaluation Start Date:</b>		01-DEC-89			
<b>Evaluation Agency:</b>		S			
<b>Evaluation Type Description:</b>		COMPLIANCE EVALUATION INSPECTION ON-SITE			
<b>Violation Short Description:</b>		LDR - General			
<b>Violation Determined Date:</b>		01-DEC-89			
<b>Actual Return to Compliance Date:</b>		08-JUN-90			
<b>Violation Responsible Agency:</b>		S			
<b>Enforcement Action Date:</b>		27-NOV-89			
<b>Enforcement Agency:</b>		S			
<b>Disposition Status Date:</b>					
<b>Disposition Status:</b>					
<b>Enforcement Type Description:</b>		WRITTEN INFORMAL			
<b>Proposed Penalty Amount:</b>					
<b>Paid Amount:</b>					
<b>Final Amount:</b>					
<b>Evaluation Start Date:</b>		01-DEC-89			
<b>Evaluation Agency:</b>		S			
<b>Evaluation Type Description:</b>		COMPLIANCE EVALUATION INSPECTION ON-SITE			
<b>Violation Short Description:</b>		TSD - General			
<b>Violation Determined Date:</b>		01-DEC-89			
<b>Actual Return to Compliance Date:</b>		13-MAR-91			
<b>Violation Responsible Agency:</b>		S			
<b>Enforcement Action Date:</b>		27-NOV-89			
<b>Enforcement Agency:</b>		S			
<b>Disposition Status Date:</b>					
<b>Disposition Status:</b>					
<b>Enforcement Type Description:</b>		WRITTEN INFORMAL			
<b>Proposed Penalty Amount:</b>					
<b>Paid Amount:</b>					
<b>Final Amount:</b>					
<b>Evaluation Start Date:</b>		01-DEC-89			
<b>Evaluation Agency:</b>		S			
<b>Evaluation Type Description:</b>		COMPLIANCE EVALUATION INSPECTION ON-SITE			
<b>Violation Short Description:</b>		TSD - General			
<b>Violation Determined Date:</b>		01-DEC-89			
<b>Actual Return to Compliance Date:</b>		13-MAR-91			
<b>Violation Responsible Agency:</b>		S			
<b>Enforcement Action Date:</b>		01-MAY-90			
<b>Enforcement Agency:</b>		S			
<b>Disposition Status Date:</b>					
<b>Disposition Status:</b>					
<b>Enforcement Type Description:</b>		INITIAL 3008(A) COMPLIANCE			
<b>Proposed Penalty Amount:</b>		15000			
<b>Paid Amount:</b>					
<b>Final Amount:</b>		15000			
<b>Evaluation Start Date:</b>		15-NOV-89			
<b>Evaluation Agency:</b>		S			
<b>Evaluation Type Description:</b>		FOCUSED COMPLIANCE INSPECTION			
<b>Violation Short Description:</b>		TSD - General			
<b>Violation Determined Date:</b>		15-NOV-89			
<b>Actual Return to Compliance Date:</b>		13-MAR-91			
<b>Violation Responsible Agency:</b>		S			

<b>Map Key</b>	<b>Number of Records</b>	<b>Direction/ Distance mi</b>	<b>Elevation ft</b>	<b>Site</b>	<b>DB</b>
<b>Enforcement Action Date:</b>		30-APR-90			
<b>Enforcement Agency:</b>		S			
<b>Disposition Status Date:</b>					
<b>Disposition Status:</b>					
<b>Enforcement Type Description:</b>		INITIAL 3008(A) COMPLIANCE			
<b>Proposed Penalty Amount:</b>		15000			
<b>Paid Amount:</b>					
<b>Final Amount:</b>		15000			
<b>Evaluation Start Date:</b>		08-JUN-90			
<b>Evaluation Agency:</b>		S			
<b>Evaluation Type Description:</b>		COMPLIANCE EVALUATION INSPECTION ON-SITE			
<b>Violation Short Description:</b>					
<b>Violation Determined Date:</b>					
<b>Actual Return to Compliance Date:</b>					
<b>Violation Responsible Agency:</b>					
<b>Enforcement Action Date:</b>					
<b>Enforcement Agency:</b>					
<b>Disposition Status Date:</b>					
<b>Disposition Status:</b>					
<b>Enforcement Type Description:</b>					
<b>Proposed Penalty Amount:</b>					
<b>Paid Amount:</b>					
<b>Final Amount:</b>					
<b>Evaluation Start Date:</b>		17-OCT-90			
<b>Evaluation Agency:</b>		S			
<b>Evaluation Type Description:</b>		FOCUSED COMPLIANCE INSPECTION			
<b>Violation Short Description:</b>		TSD - General			
<b>Violation Determined Date:</b>		17-OCT-90			
<b>Actual Return to Compliance Date:</b>		13-MAR-91			
<b>Violation Responsible Agency:</b>		S			
<b>Enforcement Action Date:</b>		27-SEP-91			
<b>Enforcement Agency:</b>		S			
<b>Disposition Status Date:</b>					
<b>Disposition Status:</b>					
<b>Enforcement Type Description:</b>		WRITTEN INFORMAL			
<b>Proposed Penalty Amount:</b>		30000			
<b>Paid Amount:</b>		22500			
<b>Final Amount:</b>		22500			
<b>Evaluation Start Date:</b>		17-OCT-90			
<b>Evaluation Agency:</b>		S			
<b>Evaluation Type Description:</b>		FOCUSED COMPLIANCE INSPECTION			
<b>Violation Short Description:</b>		TSD - General			
<b>Violation Determined Date:</b>		17-OCT-90			
<b>Actual Return to Compliance Date:</b>		13-MAR-91			
<b>Violation Responsible Agency:</b>		S			
<b>Enforcement Action Date:</b>		17-OCT-90			
<b>Enforcement Agency:</b>		S			
<b>Disposition Status Date:</b>					
<b>Disposition Status:</b>					
<b>Enforcement Type Description:</b>		WRITTEN INFORMAL			
<b>Proposed Penalty Amount:</b>					
<b>Paid Amount:</b>					
<b>Final Amount:</b>					
<b>Evaluation Start Date:</b>		17-OCT-90			
<b>Evaluation Agency:</b>		S			
<b>Evaluation Type Description:</b>		FOCUSED COMPLIANCE INSPECTION			

<b>Map Key</b>	<b>Number of Records</b>	<b>Direction/ Distance mi</b>	<b>Elevation ft</b>	<b>Site</b>	<b>DB</b>
<b>Violation Short Description:</b>			TSD - General		
<b>Violation Determined Date:</b>			17-OCT-90		
<b>Actual Return to Compliance Date:</b>			13-MAR-91		
<b>Violation Responsible Agency:</b>			S		
<b>Enforcement Action Date:</b>			17-OCT-90		
<b>Enforcement Agency:</b>			S		
<b>Disposition Status Date:</b>					
<b>Disposition Status:</b>					
<b>Enforcement Type Description:</b>			WRITTEN INFORMAL		
<b>Proposed Penalty Amount:</b>					
<b>Paid Amount:</b>					
<b>Final Amount:</b>					
<b>Evaluation Start Date:</b>			07-JAN-91		
<b>Evaluation Agency:</b>			S		
<b>Evaluation Type Description:</b>			COMPLIANCE EVALUATION INSPECTION ON-SITE		
<b>Violation Short Description:</b>			TSD - General		
<b>Violation Determined Date:</b>			07-JAN-91		
<b>Actual Return to Compliance Date:</b>			13-MAR-91		
<b>Violation Responsible Agency:</b>			S		
<b>Enforcement Action Date:</b>			27-SEP-91		
<b>Enforcement Agency:</b>			S		
<b>Disposition Status Date:</b>					
<b>Disposition Status:</b>					
<b>Enforcement Type Description:</b>			WRITTEN INFORMAL		
<b>Proposed Penalty Amount:</b>			30000		
<b>Paid Amount:</b>			22500		
<b>Final Amount:</b>			22500		
<b>Evaluation Start Date:</b>			07-JAN-91		
<b>Evaluation Agency:</b>			S		
<b>Evaluation Type Description:</b>			COMPLIANCE EVALUATION INSPECTION ON-SITE		
<b>Violation Short Description:</b>			TSD - General		
<b>Violation Determined Date:</b>			07-JAN-91		
<b>Actual Return to Compliance Date:</b>			13-MAR-91		
<b>Violation Responsible Agency:</b>			S		
<b>Enforcement Action Date:</b>			07-JAN-91		
<b>Enforcement Agency:</b>			S		
<b>Disposition Status Date:</b>					
<b>Disposition Status:</b>					
<b>Enforcement Type Description:</b>			WRITTEN INFORMAL		
<b>Proposed Penalty Amount:</b>					
<b>Paid Amount:</b>					
<b>Final Amount:</b>					
<b>Evaluation Start Date:</b>			07-JAN-91		
<b>Evaluation Agency:</b>			S		
<b>Evaluation Type Description:</b>			COMPLIANCE EVALUATION INSPECTION ON-SITE		
<b>Violation Short Description:</b>			LDR - General		
<b>Violation Determined Date:</b>			07-JAN-91		
<b>Actual Return to Compliance Date:</b>			13-MAR-91		
<b>Violation Responsible Agency:</b>			S		
<b>Enforcement Action Date:</b>			07-JAN-91		
<b>Enforcement Agency:</b>			S		
<b>Disposition Status Date:</b>					
<b>Disposition Status:</b>					
<b>Enforcement Type Description:</b>			WRITTEN INFORMAL		
<b>Proposed Penalty Amount:</b>					
<b>Paid Amount:</b>					
<b>Final Amount:</b>					

<i>Map Key</i>	<i>Number of Records</i>	<i>Direction/ Distance mi</i>	<i>Elevation ft</i>	<i>Site</i>	<i>DB</i>
<i>Evaluation Start Date:</i>			07-JAN-91		
<i>Evaluation Agency:</i>			S		
<i>Evaluation Type Description:</i>			COMPLIANCE EVALUATION INSPECTION ON-SITE		
<i>Violation Short Description:</i>			TSD - General		
<i>Violation Determined Date:</i>			07-JAN-91		
<i>Actual Return to Compliance Date:</i>			13-MAR-91		
<i>Violation Responsible Agency:</i>			S		
<i>Enforcement Action Date:</i>			07-JAN-91		
<i>Enforcement Agency:</i>			S		
<i>Disposition Status Date:</i>					
<i>Disposition Status:</i>					
<i>Enforcement Type Description:</i>			WRITTEN INFORMAL		
<i>Proposed Penalty Amount:</i>					
<i>Paid Amount:</i>					
<i>Final Amount:</i>					
<i>Evaluation Start Date:</i>			07-JAN-91		
<i>Evaluation Agency:</i>			S		
<i>Evaluation Type Description:</i>			COMPLIANCE EVALUATION INSPECTION ON-SITE		
<i>Violation Short Description:</i>			TSD - General		
<i>Violation Determined Date:</i>			07-JAN-91		
<i>Actual Return to Compliance Date:</i>			13-MAR-91		
<i>Violation Responsible Agency:</i>			S		
<i>Enforcement Action Date:</i>			07-JAN-91		
<i>Enforcement Agency:</i>			S		
<i>Disposition Status Date:</i>					
<i>Disposition Status:</i>					
<i>Enforcement Type Description:</i>			WRITTEN INFORMAL		
<i>Proposed Penalty Amount:</i>					
<i>Paid Amount:</i>					
<i>Final Amount:</i>					
<i>Evaluation Start Date:</i>			13-MAR-91		
<i>Evaluation Agency:</i>			S		
<i>Evaluation Type Description:</i>			COMPLIANCE SCHEDULE EVALUATION		
<i>Violation Short Description:</i>					
<i>Violation Determined Date:</i>					
<i>Actual Return to Compliance Date:</i>					
<i>Violation Responsible Agency:</i>					
<i>Enforcement Action Date:</i>					
<i>Enforcement Agency:</i>					
<i>Disposition Status Date:</i>					
<i>Disposition Status:</i>					
<i>Enforcement Type Description:</i>					
<i>Proposed Penalty Amount:</i>					
<i>Paid Amount:</i>					
<i>Final Amount:</i>					
<i>Evaluation Start Date:</i>			20-FEB-92		
<i>Evaluation Agency:</i>			S		
<i>Evaluation Type Description:</i>			COMPLIANCE EVALUATION INSPECTION ON-SITE		
<i>Violation Short Description:</i>			TSD - Contingency Plan and Emergency Procedures		
<i>Violation Determined Date:</i>			20-FEB-92		
<i>Actual Return to Compliance Date:</i>			15-MAR-94		
<i>Violation Responsible Agency:</i>			S		
<i>Enforcement Action Date:</i>					
<i>Enforcement Agency:</i>					
<i>Disposition Status Date:</i>					
<i>Disposition Status:</i>					

**Enforcement Type Description:**

**Proposed Penalty Amount:**

**Paid Amount:**

**Final Amount:**

**Evaluation Start Date:**

20-FEB-92

**Evaluation Agency:**

S

**Evaluation Type Description:**

COMPLIANCE EVALUATION INSPECTION ON-SITE

**Violation Short Description:**

TSD - General Facility Standards

**Violation Determined Date:**

20-FEB-92

**Actual Return to Compliance Date:**

15-MAR-94

**Violation Responsible Agency:**

S

**Enforcement Action Date:**

**Enforcement Agency:**

**Disposition Status Date:**

**Disposition Status:**

**Enforcement Type Description:**

**Proposed Penalty Amount:**

**Paid Amount:**

**Final Amount:**

**Evaluation Start Date:**

05-JAN-93

**Evaluation Agency:**

S

**Evaluation Type Description:**

COMPLIANCE EVALUATION INSPECTION ON-SITE

**Violation Short Description:**

TSD - General Facility Standards

**Violation Determined Date:**

05-JAN-93

**Actual Return to Compliance Date:**

15-MAR-94

**Violation Responsible Agency:**

S

**Enforcement Action Date:**

**Enforcement Agency:**

**Disposition Status Date:**

**Disposition Status:**

**Enforcement Type Description:**

**Proposed Penalty Amount:**

**Paid Amount:**

**Final Amount:**

**Evaluation Start Date:**

05-JAN-93

**Evaluation Agency:**

S

**Evaluation Type Description:**

COMPLIANCE EVALUATION INSPECTION ON-SITE

**Violation Short Description:**

Generators - Manifest

**Violation Determined Date:**

05-JAN-93

**Actual Return to Compliance Date:**

15-MAR-94

**Violation Responsible Agency:**

S

**Enforcement Action Date:**

**Enforcement Agency:**

**Disposition Status Date:**

**Disposition Status:**

**Enforcement Type Description:**

**Proposed Penalty Amount:**

**Paid Amount:**

**Final Amount:**

**Evaluation Start Date:**

05-JAN-93

**Evaluation Agency:**

S

**Evaluation Type Description:**

COMPLIANCE EVALUATION INSPECTION ON-SITE

**Violation Short Description:**

LDR - General

**Violation Determined Date:**

05-JAN-93

**Actual Return to Compliance Date:**

15-MAR-94

**Violation Responsible Agency:**

S

**Enforcement Action Date:**  
**Enforcement Agency:**  
**Disposition Status Date:**  
**Disposition Status:**  
**Enforcement Type Description:**  
**Proposed Penalty Amount:**  
**Paid Amount:**  
**Final Amount:**

**Evaluation Start Date:** 15-MAR-94  
**Evaluation Agency:** S  
**Evaluation Type Description:** COMPLIANCE EVALUATION INSPECTION ON-SITE  
**Violation Short Description:**  
**Violation Determined Date:**  
**Actual Return to Compliance Date:**  
**Violation Responsible Agency:**  
**Enforcement Action Date:**  
**Enforcement Agency:**  
**Disposition Status Date:**  
**Disposition Status:**  
**Enforcement Type Description:**  
**Proposed Penalty Amount:**  
**Paid Amount:**  
**Final Amount:**

**Evaluation Start Date:** 17-JUL-96  
**Evaluation Agency:** S  
**Evaluation Type Description:** GROUNDWATER MONITORING EVALUATION  
**Violation Short Description:**  
**Violation Determined Date:**  
**Actual Return to Compliance Date:**  
**Violation Responsible Agency:**  
**Enforcement Action Date:**  
**Enforcement Agency:**  
**Disposition Status Date:**  
**Disposition Status:**  
**Enforcement Type Description:**  
**Proposed Penalty Amount:**  
**Paid Amount:**  
**Final Amount:**

**Evaluation Start Date:** 25-SEP-96  
**Evaluation Agency:** S  
**Evaluation Type Description:** COMPLIANCE EVALUATION INSPECTION ON-SITE  
**Violation Short Description:**  
**Violation Determined Date:**  
**Actual Return to Compliance Date:**  
**Violation Responsible Agency:**  
**Enforcement Action Date:**  
**Enforcement Agency:**  
**Disposition Status Date:**  
**Disposition Status:**  
**Enforcement Type Description:**  
**Proposed Penalty Amount:**  
**Paid Amount:**  
**Final Amount:**

**Evaluation Start Date:** 21-JUL-97  
**Evaluation Agency:** S  
**Evaluation Type Description:** COMPLIANCE EVALUATION INSPECTION ON-SITE



<i>Map Key</i>	<i>Number of Records</i>	<i>Direction/ Distance mi</i>	<i>Elevation ft</i>	<i>Site</i>	<i>DB</i>
<b>Violation Short Description:</b>				TSD - Contingency Plan and Emergency Procedures	
<b>Violation Determined Date:</b>				21-JUL-97	
<b>Actual Return to Compliance Date:</b>				21-JUL-97	
<b>Violation Responsible Agency:</b>				S	
<b>Enforcement Action Date:</b>				21-JUL-97	
<b>Enforcement Agency:</b>				S	
<b>Disposition Status Date:</b>					
<b>Disposition Status:</b>					
<b>Enforcement Type Description:</b>				WRITTEN COMPLAINT	
<b>Proposed Penalty Amount:</b>					
<b>Paid Amount:</b>					
<b>Final Amount:</b>					
<b>Evaluation Start Date:</b>				05-JUL-00	
<b>Evaluation Agency:</b>				S	
<b>Evaluation Type Description:</b>				FOCUSED COMPLIANCE INSPECTION	
<b>Violation Short Description:</b>					
<b>Violation Determined Date:</b>					
<b>Actual Return to Compliance Date:</b>					
<b>Violation Responsible Agency:</b>					
<b>Enforcement Action Date:</b>					
<b>Enforcement Agency:</b>					
<b>Disposition Status Date:</b>					
<b>Disposition Status:</b>					
<b>Enforcement Type Description:</b>					
<b>Proposed Penalty Amount:</b>					
<b>Paid Amount:</b>					
<b>Final Amount:</b>					
<b>Evaluation Start Date:</b>				11-JUL-00	
<b>Evaluation Agency:</b>				S	
<b>Evaluation Type Description:</b>				COMPLIANCE EVALUATION INSPECTION ON-SITE	
<b>Violation Short Description:</b>					
<b>Violation Determined Date:</b>					
<b>Actual Return to Compliance Date:</b>					
<b>Violation Responsible Agency:</b>					
<b>Enforcement Action Date:</b>					
<b>Enforcement Agency:</b>					
<b>Disposition Status Date:</b>					
<b>Disposition Status:</b>					
<b>Enforcement Type Description:</b>					
<b>Proposed Penalty Amount:</b>					
<b>Paid Amount:</b>					
<b>Final Amount:</b>					
<b>Evaluation Start Date:</b>				03-AUG-00	
<b>Evaluation Agency:</b>				S	
<b>Evaluation Type Description:</b>				FINANCIAL RECORD REVIEW	
<b>Violation Short Description:</b>				TSD - Financial Requirements	
<b>Violation Determined Date:</b>				03-AUG-00	
<b>Actual Return to Compliance Date:</b>				05-SEP-00	
<b>Violation Responsible Agency:</b>				S	
<b>Enforcement Action Date:</b>				03-AUG-00	
<b>Enforcement Agency:</b>				S	
<b>Disposition Status Date:</b>					
<b>Disposition Status:</b>					
<b>Enforcement Type Description:</b>				SITE COMPLAINT	
<b>Proposed Penalty Amount:</b>					
<b>Paid Amount:</b>					
<b>Final Amount:</b>					

<i>Map Key</i>	<i>Number of Records</i>	<i>Direction/ Distance mi</i>	<i>Elevation ft</i>	<i>Site</i>	<i>DB</i>
<i>Evaluation Start Date:</i>			06-NOV-85		
<i>Evaluation Agency:</i>			E		
<i>Evaluation Type Description:</i>			FOCUSED COMPLIANCE INSPECTION		
<i>Violation Short Description:</i>			TSD - General		
<i>Violation Determined Date:</i>			06-NOV-85		
<i>Actual Return to Compliance Date:</i>			21-NOV-85		
<i>Violation Responsible Agency:</i>			E		
<i>Enforcement Action Date:</i>			06-NOV-85		
<i>Enforcement Agency:</i>			S		
<i>Disposition Status Date:</i>					
<i>Disposition Status:</i>					
<i>Enforcement Type Description:</i>			WRITTEN INFORMAL		
<i>Proposed Penalty Amount:</i>					
<i>Paid Amount:</i>					
<i>Final Amount:</i>					
<i>Evaluation Start Date:</i>			05-SEP-00		
<i>Evaluation Agency:</i>			S		
<i>Evaluation Type Description:</i>			FINANCIAL RECORD REVIEW		
<i>Violation Short Description:</i>					
<i>Violation Determined Date:</i>					
<i>Actual Return to Compliance Date:</i>					
<i>Violation Responsible Agency:</i>					
<i>Enforcement Action Date:</i>					
<i>Enforcement Agency:</i>					
<i>Disposition Status Date:</i>					
<i>Disposition Status:</i>					
<i>Enforcement Type Description:</i>					
<i>Proposed Penalty Amount:</i>					
<i>Paid Amount:</i>					
<i>Final Amount:</i>					
<i>Evaluation Start Date:</i>			11-SEP-01		
<i>Evaluation Agency:</i>			S		
<i>Evaluation Type Description:</i>			COMPLIANCE EVALUATION INSPECTION ON-SITE		
<i>Violation Short Description:</i>					
<i>Violation Determined Date:</i>					
<i>Actual Return to Compliance Date:</i>					
<i>Violation Responsible Agency:</i>					
<i>Enforcement Action Date:</i>					
<i>Enforcement Agency:</i>					
<i>Disposition Status Date:</i>					
<i>Disposition Status:</i>					
<i>Enforcement Type Description:</i>					
<i>Proposed Penalty Amount:</i>					
<i>Paid Amount:</i>					
<i>Final Amount:</i>					
<i>Evaluation Start Date:</i>			28-JUN-02		
<i>Evaluation Agency:</i>			S		
<i>Evaluation Type Description:</i>			FOCUSED COMPLIANCE INSPECTION		
<i>Violation Short Description:</i>					
<i>Violation Determined Date:</i>					
<i>Actual Return to Compliance Date:</i>					
<i>Violation Responsible Agency:</i>					
<i>Enforcement Action Date:</i>					
<i>Enforcement Agency:</i>					
<i>Disposition Status Date:</i>					
<i>Disposition Status:</i>					

**Enforcement Type Description:**

**Proposed Penalty Amount:**

**Paid Amount:**

**Final Amount:**

**Evaluation Start Date:**

23-OCT-02

**Evaluation Agency:**

S

**Evaluation Type Description:**

FOCUSED COMPLIANCE INSPECTION

**Violation Short Description:**

**Violation Determined Date:**

**Actual Return to Compliance Date:**

**Violation Responsible Agency:**

**Enforcement Action Date:**

**Enforcement Agency:**

**Disposition Status Date:**

**Disposition Status:**

**Enforcement Type Description:**

**Proposed Penalty Amount:**

**Paid Amount:**

**Final Amount:**

**Evaluation Start Date:**

04-NOV-02

**Evaluation Agency:**

E

**Evaluation Type Description:**

COMPLIANCE EVALUATION INSPECTION ON-SITE

**Violation Short Description:**

Generators - Pre-transport

**Violation Determined Date:**

04-NOV-02

**Actual Return to Compliance Date:**

12-JUN-03

**Violation Responsible Agency:**

E

**Enforcement Action Date:**

**Enforcement Agency:**

**Disposition Status Date:**

**Disposition Status:**

**Enforcement Type Description:**

**Proposed Penalty Amount:**

**Paid Amount:**

**Final Amount:**

**Evaluation Start Date:**

04-NOV-02

**Evaluation Agency:**

E

**Evaluation Type Description:**

COMPLIANCE EVALUATION INSPECTION ON-SITE

**Violation Short Description:**

Generators - Pre-transport

**Violation Determined Date:**

04-NOV-02

**Actual Return to Compliance Date:**

12-JUN-03

**Violation Responsible Agency:**

E

**Enforcement Action Date:**

**Enforcement Agency:**

**Disposition Status Date:**

**Disposition Status:**

**Enforcement Type Description:**

**Proposed Penalty Amount:**

**Paid Amount:**

**Final Amount:**

**Evaluation Start Date:**

04-NOV-02

**Evaluation Agency:**

E

**Evaluation Type Description:**

COMPLIANCE EVALUATION INSPECTION ON-SITE

**Violation Short Description:**

Generators - Pre-transport

**Violation Determined Date:**

04-NOV-02

**Actual Return to Compliance Date:**

12-JUN-03

**Violation Responsible Agency:**

E

<b>Map Key</b>	<b>Number of Records</b>	<b>Direction/ Distance mi</b>	<b>Elevation ft</b>	<b>Site</b>	<b>DB</b>
----------------	--------------------------	-----------------------------------	-------------------------	-------------	-----------

**Enforcement Action Date:**  
**Enforcement Agency:**  
**Disposition Status Date:**  
**Disposition Status:**  
**Enforcement Type Description:**  
**Proposed Penalty Amount:**  
**Paid Amount:**  
**Final Amount:**

**Evaluation Start Date:** 04-NOV-02  
**Evaluation Agency:** E  
**Evaluation Type Description:** COMPLIANCE EVALUATION INSPECTION ON-SITE  
**Violation Short Description:** Generators - Pre-transport  
**Violation Determined Date:** 04-NOV-02  
**Actual Return to Compliance Date:** 12-JUN-03  
**Violation Responsible Agency:** E  
**Enforcement Action Date:**  
**Enforcement Agency:**  
**Disposition Status Date:**  
**Disposition Status:**  
**Enforcement Type Description:**  
**Proposed Penalty Amount:**  
**Paid Amount:**  
**Final Amount:**

**Evaluation Start Date:** 12-JUN-03  
**Evaluation Agency:** E  
**Evaluation Type Description:** FOCUSED COMPLIANCE INSPECTION  
**Violation Short Description:** Generators - General  
**Violation Determined Date:** 12-JUN-03  
**Actual Return to Compliance Date:** 01-JAN-04  
**Violation Responsible Agency:** E  
**Enforcement Action Date:**  
**Enforcement Agency:**  
**Disposition Status Date:**  
**Disposition Status:**  
**Enforcement Type Description:**  
**Proposed Penalty Amount:**  
**Paid Amount:**  
**Final Amount:**

**Evaluation Start Date:** 12-JUN-03  
**Evaluation Agency:** S  
**Evaluation Type Description:** FOCUSED COMPLIANCE INSPECTION  
**Violation Short Description:**  
**Violation Determined Date:**  
**Actual Return to Compliance Date:**  
**Violation Responsible Agency:**  
**Enforcement Action Date:**  
**Enforcement Agency:**  
**Disposition Status Date:**  
**Disposition Status:**  
**Enforcement Type Description:**  
**Proposed Penalty Amount:**  
**Paid Amount:**  
**Final Amount:**

**Evaluation Start Date:** 26-JUL-06  
**Evaluation Agency:** E  
**Evaluation Type Description:** FINANCIAL RECORD REVIEW

**Violation Short Description:**

**Violation Determined Date:**

**Actual Return to Compliance Date:**

**Violation Responsible Agency:**

**Enforcement Action Date:**

**Enforcement Agency:**

**Disposition Status Date:**

**Disposition Status:**

**Enforcement Type Description:**

**Proposed Penalty Amount:**

**Paid Amount:**

**Final Amount:**

**Evaluation Start Date:**

20-MAR-08

**Evaluation Agency:**

S

**Evaluation Type Description:**

COMPLIANCE EVALUATION INSPECTION ON-SITE

**Violation Short Description:**

**Violation Determined Date:**

**Actual Return to Compliance Date:**

**Violation Responsible Agency:**

**Enforcement Action Date:**

**Enforcement Agency:**

**Disposition Status Date:**

**Disposition Status:**

**Enforcement Type Description:**

**Proposed Penalty Amount:**

**Paid Amount:**

**Final Amount:**

**Evaluation Start Date:**

18-APR-11

**Evaluation Agency:**

E

**Evaluation Type Description:**

COMPLIANCE EVALUATION INSPECTION ON-SITE

**Violation Short Description:**

Universal Waste - Large Quantity Handlers

**Violation Determined Date:**

18-APR-11

**Actual Return to Compliance Date:**

**Violation Responsible Agency:**

E

**Enforcement Action Date:**

**Enforcement Agency:**

**Disposition Status Date:**

**Disposition Status:**

**Enforcement Type Description:**

**Proposed Penalty Amount:**

**Paid Amount:**

**Final Amount:**

**Evaluation Start Date:**

18-APR-11

**Evaluation Agency:**

E

**Evaluation Type Description:**

COMPLIANCE EVALUATION INSPECTION ON-SITE

**Violation Short Description:**

Universal Waste - Large Quantity Handlers

**Violation Determined Date:**

18-APR-11

**Actual Return to Compliance Date:**

**Violation Responsible Agency:**

E

**Enforcement Action Date:**

**Enforcement Agency:**

**Disposition Status Date:**

**Disposition Status:**

**Enforcement Type Description:**

**Proposed Penalty Amount:**

**Paid Amount:**

**Final Amount:**

<i>Map Key</i>	<i>Number of Records</i>	<i>Direction/ Distance mi</i>	<i>Elevation ft</i>	<i>Site</i>	<i>DB</i>
----------------	--------------------------	-----------------------------------	-------------------------	-------------	-----------

**Evaluation Start Date:** 18-APR-11  
**Evaluation Agency:** E  
**Evaluation Type Description:** COMPLIANCE EVALUATION INSPECTION ON-SITE  
**Violation Short Description:** Generators - Pre-transport  
**Violation Determined Date:** 18-APR-11  
**Actual Return to Compliance Date:**  
**Violation Responsible Agency:** E  
**Enforcement Action Date:**  
**Enforcement Agency:**  
**Disposition Status Date:**  
**Disposition Status:**  
**Enforcement Type Description:**  
**Proposed Penalty Amount:**  
**Paid Amount:**  
**Final Amount:**

**Evaluation Start Date:** 18-APR-11  
**Evaluation Agency:** S  
**Evaluation Type Description:** FOCUSED COMPLIANCE INSPECTION  
**Violation Short Description:**  
**Violation Determined Date:**  
**Actual Return to Compliance Date:**  
**Violation Responsible Agency:**  
**Enforcement Action Date:**  
**Enforcement Agency:**  
**Disposition Status Date:**  
**Disposition Status:**  
**Enforcement Type Description:**  
**Proposed Penalty Amount:**  
**Paid Amount:**  
**Final Amount:**

**Evaluation Start Date:** 06-NOV-85  
**Evaluation Agency:** S  
**Evaluation Type Description:** COMPLIANCE SCHEDULE EVALUATION  
**Violation Short Description:** TSD - General  
**Violation Determined Date:** 06-NOV-85  
**Actual Return to Compliance Date:** 21-NOV-85  
**Violation Responsible Agency:** E  
**Enforcement Action Date:** 06-NOV-85  
**Enforcement Agency:** S  
**Disposition Status Date:**  
**Disposition Status:**  
**Enforcement Type Description:** WRITTEN INFORMAL  
**Proposed Penalty Amount:**  
**Paid Amount:**  
**Final Amount:**

**Evaluation Start Date:** 21-NOV-85  
**Evaluation Agency:** S  
**Evaluation Type Description:** COMPLIANCE SCHEDULE EVALUATION  
**Violation Short Description:**  
**Violation Determined Date:**  
**Actual Return to Compliance Date:**  
**Violation Responsible Agency:**  
**Enforcement Action Date:**  
**Enforcement Agency:**  
**Disposition Status Date:**  
**Disposition Status:**

**Enforcement Type Description:**

**Proposed Penalty Amount:**

**Paid Amount:**

**Final Amount:**

**Evaluation Start Date:**

25-FEB-86

**Evaluation Agency:**

S

**Evaluation Type Description:**

GROUNDWATER MONITORING EVALUATION

**Violation Short Description:**

**Violation Determined Date:**

**Actual Return to Compliance Date:**

**Violation Responsible Agency:**

**Enforcement Action Date:**

**Enforcement Agency:**

**Disposition Status Date:**

**Disposition Status:**

**Enforcement Type Description:**

**Proposed Penalty Amount:**

**Paid Amount:**

**Final Amount:**

**Evaluation Start Date:**

06-FEB-86

**Evaluation Agency:**

S

**Evaluation Type Description:**

FOCUSED COMPLIANCE INSPECTION

**Violation Short Description:**

TSD - General

**Violation Determined Date:**

06-FEB-86

**Actual Return to Compliance Date:**

07-FEB-86

**Violation Responsible Agency:**

S

**Enforcement Action Date:**

06-FEB-86

**Enforcement Agency:**

S

**Disposition Status Date:**

**Disposition Status:**

**Enforcement Type Description:**

WRITTEN INFORMAL

**Proposed Penalty Amount:**

**Paid Amount:**

**Final Amount:**

**Evaluation Start Date:**

18-MAR-86

**Evaluation Agency:**

S

**Evaluation Type Description:**

FOCUSED COMPLIANCE INSPECTION

**Violation Short Description:**

TSD - General

**Violation Determined Date:**

17-MAR-86

**Actual Return to Compliance Date:**

17-MAR-86

**Violation Responsible Agency:**

S

**Enforcement Action Date:**

17-MAR-86

**Enforcement Agency:**

S

**Disposition Status Date:**

**Disposition Status:**

**Enforcement Type Description:**

WRITTEN INFORMAL

**Proposed Penalty Amount:**

**Paid Amount:**

**Final Amount:**

**Evaluation Start Date:**

17-APR-86

**Evaluation Agency:**

S

**Evaluation Type Description:**

FOCUSED COMPLIANCE INSPECTION

**Violation Short Description:**

**Violation Determined Date:**

**Actual Return to Compliance Date:**

**Violation Responsible Agency:**

<i>Map Key</i>	<i>Number of Records</i>	<i>Direction/ Distance mi</i>	<i>Elevation ft</i>	<i>Site</i>	<i>DB</i>
----------------	--------------------------	-------------------------------	---------------------	-------------	-----------

**Enforcement Action Date:**  
**Enforcement Agency:**  
**Disposition Status Date:**  
**Disposition Status:**  
**Enforcement Type Description:**  
**Proposed Penalty Amount:**  
**Paid Amount:**  
**Final Amount:**

**Evaluation Start Date:** 08-OCT-86  
**Evaluation Agency:** E  
**Evaluation Type Description:** COMPLIANCE EVALUATION INSPECTION ON-SITE  
**Violation Short Description:** TSD - General  
**Violation Determined Date:** 08-OCT-86  
**Actual Return to Compliance Date:** 07-JUL-88  
**Violation Responsible Agency:** E  
**Enforcement Action Date:** 08-OCT-86  
**Enforcement Agency:** E  
**Disposition Status Date:**  
**Disposition Status:**  
**Enforcement Type Description:** WRITTEN INFORMAL  
**Proposed Penalty Amount:**  
**Paid Amount:**  
**Final Amount:**

**Evaluation Start Date:** 07-OCT-86  
**Evaluation Agency:** S  
**Evaluation Type Description:** FOCUSED COMPLIANCE INSPECTION  
**Violation Short Description:**  
**Violation Determined Date:**  
**Actual Return to Compliance Date:**  
**Violation Responsible Agency:**  
**Enforcement Action Date:**  
**Enforcement Agency:**  
**Disposition Status Date:**  
**Disposition Status:**  
**Enforcement Type Description:**  
**Proposed Penalty Amount:**  
**Paid Amount:**  
**Final Amount:**

**Evaluation Start Date:** 07-JAN-87  
**Evaluation Agency:** S  
**Evaluation Type Description:** CASE DEVELOPMENT INSPECTION  
**Violation Short Description:** TSD - General  
**Violation Determined Date:** 07-JAN-87  
**Actual Return to Compliance Date:** 07-JUL-88  
**Violation Responsible Agency:** S  
**Enforcement Action Date:** 04-FEB-87  
**Enforcement Agency:** S  
**Disposition Status Date:**  
**Disposition Status:**  
**Enforcement Type Description:** WRITTEN INFORMAL  
**Proposed Penalty Amount:**  
**Paid Amount:**  
**Final Amount:**

**Evaluation Start Date:** 07-JAN-87  
**Evaluation Agency:** S  
**Evaluation Type Description:** CASE DEVELOPMENT INSPECTION



<i>Map Key</i>	<i>Number of Records</i>	<i>Direction/ Distance mi</i>	<i>Elevation ft</i>	<i>Site</i>	<i>DB</i>
<b>Violation Short Description:</b>			TSD - General		
<b>Violation Determined Date:</b>			07-JAN-87		
<b>Actual Return to Compliance Date:</b>			07-JUL-88		
<b>Violation Responsible Agency:</b>			S		
<b>Enforcement Action Date:</b>			06-JAN-87		
<b>Enforcement Agency:</b>			S		
<b>Disposition Status Date:</b>					
<b>Disposition Status:</b>					
<b>Enforcement Type Description:</b>			WRITTEN INFORMAL		
<b>Proposed Penalty Amount:</b>					
<b>Paid Amount:</b>					
<b>Final Amount:</b>					
<b>Evaluation Start Date:</b>			11-JAN-86		
<b>Evaluation Agency:</b>			S		
<b>Evaluation Type Description:</b>			CASE DEVELOPMENT INSPECTION		
<b>Violation Short Description:</b>			TSD - General		
<b>Violation Determined Date:</b>			11-JAN-86		
<b>Actual Return to Compliance Date:</b>			17-MAR-86		
<b>Violation Responsible Agency:</b>			S		
<b>Enforcement Action Date:</b>			11-JAN-87		
<b>Enforcement Agency:</b>			S		
<b>Disposition Status Date:</b>					
<b>Disposition Status:</b>					
<b>Enforcement Type Description:</b>			WRITTEN INFORMAL		
<b>Proposed Penalty Amount:</b>					
<b>Paid Amount:</b>					
<b>Final Amount:</b>					
<b>Evaluation Start Date:</b>			04-FEB-87		
<b>Evaluation Agency:</b>			S		
<b>Evaluation Type Description:</b>			CASE DEVELOPMENT INSPECTION		
<b>Violation Short Description:</b>			TSD - General		
<b>Violation Determined Date:</b>			07-JAN-87		
<b>Actual Return to Compliance Date:</b>			07-JUL-88		
<b>Violation Responsible Agency:</b>			S		
<b>Enforcement Action Date:</b>			04-FEB-87		
<b>Enforcement Agency:</b>			S		
<b>Disposition Status Date:</b>					
<b>Disposition Status:</b>					
<b>Enforcement Type Description:</b>			WRITTEN INFORMAL		
<b>Proposed Penalty Amount:</b>					
<b>Paid Amount:</b>					
<b>Final Amount:</b>					
<b>Evaluation Start Date:</b>			04-FEB-87		
<b>Evaluation Agency:</b>			S		
<b>Evaluation Type Description:</b>			CASE DEVELOPMENT INSPECTION		
<b>Violation Short Description:</b>			TSD - General		
<b>Violation Determined Date:</b>			07-JAN-87		
<b>Actual Return to Compliance Date:</b>			07-JUL-88		
<b>Violation Responsible Agency:</b>			S		
<b>Enforcement Action Date:</b>			06-JAN-87		
<b>Enforcement Agency:</b>			S		
<b>Disposition Status Date:</b>					
<b>Disposition Status:</b>					
<b>Enforcement Type Description:</b>			WRITTEN INFORMAL		
<b>Proposed Penalty Amount:</b>					
<b>Paid Amount:</b>					
<b>Final Amount:</b>					

<i>Map Key</i>	<i>Number of Records</i>	<i>Direction/ Distance mi</i>	<i>Elevation ft</i>	<i>Site</i>	<i>DB</i>
<i>Evaluation Start Date:</i>			17-FEB-87		
<i>Evaluation Agency:</i>			S		
<i>Evaluation Type Description:</i>			CASE DEVELOPMENT INSPECTION		
<i>Violation Short Description:</i>			TSD - General		
<i>Violation Determined Date:</i>			07-JAN-87		
<i>Actual Return to Compliance Date:</i>			07-JUL-88		
<i>Violation Responsible Agency:</i>			S		
<i>Enforcement Action Date:</i>			04-FEB-87		
<i>Enforcement Agency:</i>			S		
<i>Disposition Status Date:</i>					
<i>Disposition Status:</i>					
<i>Enforcement Type Description:</i>			WRITTEN INFORMAL		
<i>Proposed Penalty Amount:</i>					
<i>Paid Amount:</i>					
<i>Final Amount:</i>					
<i>Evaluation Start Date:</i>			17-FEB-87		
<i>Evaluation Agency:</i>			S		
<i>Evaluation Type Description:</i>			CASE DEVELOPMENT INSPECTION		
<i>Violation Short Description:</i>			TSD - General		
<i>Violation Determined Date:</i>			07-JAN-87		
<i>Actual Return to Compliance Date:</i>			07-JUL-88		
<i>Violation Responsible Agency:</i>			S		
<i>Enforcement Action Date:</i>			06-JAN-87		
<i>Enforcement Agency:</i>			S		
<i>Disposition Status Date:</i>					
<i>Disposition Status:</i>					
<i>Enforcement Type Description:</i>			WRITTEN INFORMAL		
<i>Proposed Penalty Amount:</i>					
<i>Paid Amount:</i>					
<i>Final Amount:</i>					
<i>Evaluation Start Date:</i>			16-JUL-86		
<i>Evaluation Agency:</i>			S		
<i>Evaluation Type Description:</i>			COMPLIANCE EVALUATION INSPECTION ON-SITE		
<i>Violation Short Description:</i>			TSD - General		
<i>Violation Determined Date:</i>			16-JUL-86		
<i>Actual Return to Compliance Date:</i>			08-OCT-86		
<i>Violation Responsible Agency:</i>			S		
<i>Enforcement Action Date:</i>			16-JUL-86		
<i>Enforcement Agency:</i>			S		
<i>Disposition Status Date:</i>					
<i>Disposition Status:</i>					
<i>Enforcement Type Description:</i>			INITIAL 3008(A) COMPLIANCE		
<i>Proposed Penalty Amount:</i>					
<i>Paid Amount:</i>					
<i>Final Amount:</i>					
<i>Evaluation Start Date:</i>			29-JUL-86		
<i>Evaluation Agency:</i>			S		
<i>Evaluation Type Description:</i>			COMPLIANCE EVALUATION INSPECTION ON-SITE		
<i>Violation Short Description:</i>			TSD - General		
<i>Violation Determined Date:</i>			29-JUL-86		
<i>Actual Return to Compliance Date:</i>			08-OCT-86		
<i>Violation Responsible Agency:</i>			S		
<i>Enforcement Action Date:</i>			29-JUL-86		
<i>Enforcement Agency:</i>			S		
<i>Disposition Status Date:</i>					
<i>Disposition Status:</i>					

<b>Map Key</b>	<b>Number of Records</b>	<b>Direction/ Distance mi</b>	<b>Elevation ft</b>	<b>Site</b>	<b>DB</b>
				INITIAL 3008(A) COMPLIANCE	
				<b>Enforcement Type Description:</b>	
				<b>Proposed Penalty Amount:</b>	
				<b>Paid Amount:</b>	
				<b>Final Amount:</b>	
				<b>Evaluation Start Date:</b>	30-JUL-86
				<b>Evaluation Agency:</b>	S
				<b>Evaluation Type Description:</b>	COMPLIANCE SCHEDULE EVALUATION
				<b>Violation Short Description:</b>	TSD - General
				<b>Violation Determined Date:</b>	29-JUL-86
				<b>Actual Return to Compliance Date:</b>	08-OCT-86
				<b>Violation Responsible Agency:</b>	S
				<b>Enforcement Action Date:</b>	29-JUL-86
				<b>Enforcement Agency:</b>	S
				<b>Disposition Status Date:</b>	
				<b>Disposition Status:</b>	
				<b>Enforcement Type Description:</b>	INITIAL 3008(A) COMPLIANCE
				<b>Proposed Penalty Amount:</b>	
				<b>Paid Amount:</b>	
				<b>Final Amount:</b>	
				<b>Evaluation Start Date:</b>	13-AUG-86
				<b>Evaluation Agency:</b>	S
				<b>Evaluation Type Description:</b>	COMPLIANCE EVALUATION INSPECTION ON-SITE
				<b>Violation Short Description:</b>	TSD - General
				<b>Violation Determined Date:</b>	13-AUG-86
				<b>Actual Return to Compliance Date:</b>	08-OCT-86
				<b>Violation Responsible Agency:</b>	S
				<b>Enforcement Action Date:</b>	13-AUG-86
				<b>Enforcement Agency:</b>	S
				<b>Disposition Status Date:</b>	
				<b>Disposition Status:</b>	
				<b>Enforcement Type Description:</b>	WRITTEN INFORMAL
				<b>Proposed Penalty Amount:</b>	
				<b>Paid Amount:</b>	
				<b>Final Amount:</b>	
				<b>Evaluation Start Date:</b>	13-AUG-86
				<b>Evaluation Agency:</b>	S
				<b>Evaluation Type Description:</b>	COMPLIANCE EVALUATION INSPECTION ON-SITE
				<b>Violation Short Description:</b>	TSD - General
				<b>Violation Determined Date:</b>	13-AUG-86
				<b>Actual Return to Compliance Date:</b>	08-OCT-86
				<b>Violation Responsible Agency:</b>	S
				<b>Enforcement Action Date:</b>	
				<b>Enforcement Agency:</b>	
				<b>Disposition Status Date:</b>	
				<b>Disposition Status:</b>	
				<b>Enforcement Type Description:</b>	
				<b>Proposed Penalty Amount:</b>	
				<b>Paid Amount:</b>	
				<b>Final Amount:</b>	
				<b>Evaluation Start Date:</b>	17-MAR-86
				<b>Evaluation Agency:</b>	S
				<b>Evaluation Type Description:</b>	COMPLIANCE EVALUATION INSPECTION ON-SITE
				<b>Violation Short Description:</b>	TSD - General
				<b>Violation Determined Date:</b>	17-MAR-86
				<b>Actual Return to Compliance Date:</b>	17-MAR-86
				<b>Violation Responsible Agency:</b>	S

<b>Map Key</b>	<b>Number of Records</b>	<b>Direction/ Distance mi</b>	<b>Elevation ft</b>	<b>Site</b>	<b>DB</b>
<b>Enforcement Action Date:</b>			17-MAR-86		
<b>Enforcement Agency:</b>			S		
<b>Disposition Status Date:</b>					
<b>Disposition Status:</b>					
<b>Enforcement Type Description:</b>			WRITTEN INFORMAL		
<b>Proposed Penalty Amount:</b>					
<b>Paid Amount:</b>					
<b>Final Amount:</b>					
<b>Evaluation Start Date:</b>			17-MAR-86		
<b>Evaluation Agency:</b>			S		
<b>Evaluation Type Description:</b>			FOCUSED COMPLIANCE INSPECTION		
<b>Violation Short Description:</b>			TSD - General		
<b>Violation Determined Date:</b>			17-MAR-86		
<b>Actual Return to Compliance Date:</b>			17-MAR-86		
<b>Violation Responsible Agency:</b>			S		
<b>Enforcement Action Date:</b>			17-MAR-86		
<b>Enforcement Agency:</b>			S		
<b>Disposition Status Date:</b>					
<b>Disposition Status:</b>					
<b>Enforcement Type Description:</b>			WRITTEN INFORMAL		
<b>Proposed Penalty Amount:</b>					
<b>Paid Amount:</b>					
<b>Final Amount:</b>					
<b>Evaluation Start Date:</b>			17-MAR-86		
<b>Evaluation Agency:</b>			S		
<b>Evaluation Type Description:</b>			COMPLIANCE SCHEDULE EVALUATION		
<b>Violation Short Description:</b>			TSD - General		
<b>Violation Determined Date:</b>			17-MAR-86		
<b>Actual Return to Compliance Date:</b>			17-APR-86		
<b>Violation Responsible Agency:</b>			S		
<b>Enforcement Action Date:</b>			17-MAR-86		
<b>Enforcement Agency:</b>			S		
<b>Disposition Status Date:</b>					
<b>Disposition Status:</b>					
<b>Enforcement Type Description:</b>			WRITTEN INFORMAL		
<b>Proposed Penalty Amount:</b>					
<b>Paid Amount:</b>					
<b>Final Amount:</b>					
<b>Evaluation Start Date:</b>			10-DEC-87		
<b>Evaluation Agency:</b>			S		
<b>Evaluation Type Description:</b>			COMPLIANCE EVALUATION INSPECTION ON-SITE		
<b>Violation Short Description:</b>			TSD - General		
<b>Violation Determined Date:</b>			10-DEC-87		
<b>Actual Return to Compliance Date:</b>			07-JUL-88		
<b>Violation Responsible Agency:</b>			S		
<b>Enforcement Action Date:</b>			10-DEC-87		
<b>Enforcement Agency:</b>			S		
<b>Disposition Status Date:</b>					
<b>Disposition Status:</b>					
<b>Enforcement Type Description:</b>			WRITTEN INFORMAL		
<b>Proposed Penalty Amount:</b>			1000		
<b>Paid Amount:</b>					
<b>Final Amount:</b>			1000		
<b>Evaluation Start Date:</b>			15-DEC-87		
<b>Evaluation Agency:</b>			S		
<b>Evaluation Type Description:</b>			COMPLIANCE SCHEDULE EVALUATION		

<i>Map Key</i>	<i>Number of Records</i>	<i>Direction/ Distance mi</i>	<i>Elevation ft</i>	<i>Site</i>	<i>DB</i>
<b>Violation Short Description:</b>			TSD - General		
<b>Violation Determined Date:</b>			10-DEC-87		
<b>Actual Return to Compliance Date:</b>			07-JUL-88		
<b>Violation Responsible Agency:</b>			S		
<b>Enforcement Action Date:</b>			10-DEC-87		
<b>Enforcement Agency:</b>			S		
<b>Disposition Status Date:</b>					
<b>Disposition Status:</b>					
<b>Enforcement Type Description:</b>			WRITTEN INFORMAL		
<b>Proposed Penalty Amount:</b>			1000		
<b>Paid Amount:</b>					
<b>Final Amount:</b>			1000		
<b>Evaluation Start Date:</b>			03-MAR-88		
<b>Evaluation Agency:</b>			S		
<b>Evaluation Type Description:</b>			COMPLIANCE EVALUATION INSPECTION ON-SITE		
<b>Violation Short Description:</b>			TSD - General		
<b>Violation Determined Date:</b>			03-MAR-88		
<b>Actual Return to Compliance Date:</b>			03-MAR-88		
<b>Violation Responsible Agency:</b>			S		
<b>Enforcement Action Date:</b>			03-MAR-88		
<b>Enforcement Agency:</b>			S		
<b>Disposition Status Date:</b>					
<b>Disposition Status:</b>					
<b>Enforcement Type Description:</b>			WRITTEN INFORMAL		
<b>Proposed Penalty Amount:</b>					
<b>Paid Amount:</b>					
<b>Final Amount:</b>					
<b>Evaluation Start Date:</b>			23-MAY-88		
<b>Evaluation Agency:</b>			S		
<b>Evaluation Type Description:</b>			COMPLIANCE SCHEDULE EVALUATION		
<b>Violation Short Description:</b>			TSD - General		
<b>Violation Determined Date:</b>			25-APR-88		
<b>Actual Return to Compliance Date:</b>			22-APR-88		
<b>Violation Responsible Agency:</b>			S		
<b>Enforcement Action Date:</b>			22-APR-88		
<b>Enforcement Agency:</b>			S		
<b>Disposition Status Date:</b>					
<b>Disposition Status:</b>					
<b>Enforcement Type Description:</b>			FINAL 3008(A) COMPLIANCE ORDER		
<b>Proposed Penalty Amount:</b>			1000		
<b>Paid Amount:</b>					
<b>Final Amount:</b>			1000		
<b>Evaluation Start Date:</b>			10-FEB-88		
<b>Evaluation Agency:</b>			S		
<b>Evaluation Type Description:</b>			COMPLIANCE EVALUATION INSPECTION ON-SITE		
<b>Violation Short Description:</b>					
<b>Violation Determined Date:</b>					
<b>Actual Return to Compliance Date:</b>					
<b>Violation Responsible Agency:</b>					
<b>Enforcement Action Date:</b>					
<b>Enforcement Agency:</b>					
<b>Disposition Status Date:</b>					
<b>Disposition Status:</b>					
<b>Enforcement Type Description:</b>					
<b>Proposed Penalty Amount:</b>					
<b>Paid Amount:</b>					
<b>Final Amount:</b>					

<i>Map Key</i>	<i>Number of Records</i>	<i>Direction/ Distance mi</i>	<i>Elevation ft</i>	<i>Site</i>	<i>DB</i>
<i>Evaluation Start Date:</i>			28-MAR-88		
<i>Evaluation Agency:</i>			S		
<i>Evaluation Type Description:</i>			COMPLIANCE EVALUATION INSPECTION ON-SITE		
<i>Violation Short Description:</i>					
<i>Violation Determined Date:</i>					
<i>Actual Return to Compliance Date:</i>					
<i>Violation Responsible Agency:</i>					
<i>Enforcement Action Date:</i>					
<i>Enforcement Agency:</i>					
<i>Disposition Status Date:</i>					
<i>Disposition Status:</i>					
<i>Enforcement Type Description:</i>					
<i>Proposed Penalty Amount:</i>					
<i>Paid Amount:</i>					
<i>Final Amount:</i>					
<i>Evaluation Start Date:</i>			23-MAY-88		
<i>Evaluation Agency:</i>			S		
<i>Evaluation Type Description:</i>			CASE DEVELOPMENT INSPECTION		
<i>Violation Short Description:</i>			TSD - General		
<i>Violation Determined Date:</i>			25-APR-88		
<i>Actual Return to Compliance Date:</i>			22-APR-88		
<i>Violation Responsible Agency:</i>			S		
<i>Enforcement Action Date:</i>			22-APR-88		
<i>Enforcement Agency:</i>			S		
<i>Disposition Status Date:</i>					
<i>Disposition Status:</i>					
<i>Enforcement Type Description:</i>			FINAL 3008(A) COMPLIANCE ORDER		
<i>Proposed Penalty Amount:</i>			1000		
<i>Paid Amount:</i>					
<i>Final Amount:</i>			1000		
<i>Evaluation Start Date:</i>			02-JUN-88		
<i>Evaluation Agency:</i>			S		
<i>Evaluation Type Description:</i>			COMPLIANCE EVALUATION INSPECTION ON-SITE		
<i>Violation Short Description:</i>			TSD - General		
<i>Violation Determined Date:</i>			02-JUN-88		
<i>Actual Return to Compliance Date:</i>			14-NOV-88		
<i>Violation Responsible Agency:</i>			S		
<i>Enforcement Action Date:</i>			02-JUN-88		
<i>Enforcement Agency:</i>			S		
<i>Disposition Status Date:</i>					
<i>Disposition Status:</i>					
<i>Enforcement Type Description:</i>			WRITTEN INFORMAL		
<i>Proposed Penalty Amount:</i>					
<i>Paid Amount:</i>					
<i>Final Amount:</i>					
<i>Evaluation Start Date:</i>			07-JUN-88		
<i>Evaluation Agency:</i>			S		
<i>Evaluation Type Description:</i>			COMPLIANCE EVALUATION INSPECTION ON-SITE		
<i>Violation Short Description:</i>			TSD - General		
<i>Violation Determined Date:</i>			07-JUN-88		
<i>Actual Return to Compliance Date:</i>			15-JUN-88		
<i>Violation Responsible Agency:</i>			S		
<i>Enforcement Action Date:</i>			28-MAR-88		
<i>Enforcement Agency:</i>			S		
<i>Disposition Status Date:</i>					
<i>Disposition Status:</i>					

<i>Map Key</i>	<i>Number of Records</i>	<i>Direction/ Distance mi</i>	<i>Elevation ft</i>	<i>Site</i>	<i>DB</i>
<i>Enforcement Type Description:</i>		WRITTEN INFORMAL			
<i>Proposed Penalty Amount:</i>					
<i>Paid Amount:</i>					
<i>Final Amount:</i>					
<i>Evaluation Start Date:</i>		07-JUN-88			
<i>Evaluation Agency:</i>		S			
<i>Evaluation Type Description:</i>		COMPLIANCE EVALUATION INSPECTION ON-SITE			
<i>Violation Short Description:</i>		TSD - General			
<i>Violation Determined Date:</i>		07-JUN-88			
<i>Actual Return to Compliance Date:</i>		27-JUN-88			
<i>Violation Responsible Agency:</i>		S			
<i>Enforcement Action Date:</i>		23-MAY-88			
<i>Enforcement Agency:</i>		S			
<i>Disposition Status Date:</i>					
<i>Disposition Status:</i>					
<i>Enforcement Type Description:</i>		WRITTEN INFORMAL			
<i>Proposed Penalty Amount:</i>					
<i>Paid Amount:</i>					
<i>Final Amount:</i>					
<i>Evaluation Start Date:</i>		07-JUN-88			
<i>Evaluation Agency:</i>		S			
<i>Evaluation Type Description:</i>		COMPLIANCE EVALUATION INSPECTION ON-SITE			
<i>Violation Short Description:</i>		TSD - General			
<i>Violation Determined Date:</i>		07-JUN-88			
<i>Actual Return to Compliance Date:</i>		14-NOV-88			
<i>Violation Responsible Agency:</i>		S			
<i>Enforcement Action Date:</i>		25-OCT-88			
<i>Enforcement Agency:</i>		S			
<i>Disposition Status Date:</i>					
<i>Disposition Status:</i>					
<i>Enforcement Type Description:</i>		INITIAL 3008(A) COMPLIANCE			
<i>Proposed Penalty Amount:</i>		11000			
<i>Paid Amount:</i>					
<i>Final Amount:</i>		11000			
<i>Evaluation Start Date:</i>		15-JUN-88			
<i>Evaluation Agency:</i>		S			
<i>Evaluation Type Description:</i>		COMPLIANCE EVALUATION INSPECTION ON-SITE			
<i>Violation Short Description:</i>					
<i>Violation Determined Date:</i>					
<i>Actual Return to Compliance Date:</i>					
<i>Violation Responsible Agency:</i>					
<i>Enforcement Action Date:</i>					
<i>Enforcement Agency:</i>					
<i>Disposition Status Date:</i>					
<i>Disposition Status:</i>					
<i>Enforcement Type Description:</i>					
<i>Proposed Penalty Amount:</i>					
<i>Paid Amount:</i>					
<i>Final Amount:</i>					
<i>Evaluation Start Date:</i>		27-JUN-88			
<i>Evaluation Agency:</i>		S			
<i>Evaluation Type Description:</i>		COMPLIANCE EVALUATION INSPECTION ON-SITE			
<i>Violation Short Description:</i>		TSD - General			
<i>Violation Determined Date:</i>		27-JUN-88			
<i>Actual Return to Compliance Date:</i>		25-OCT-88			
<i>Violation Responsible Agency:</i>		S			

<b>Map Key</b>	<b>Number of Records</b>	<b>Direction/ Distance mi</b>	<b>Elevation ft</b>	<b>Site</b>	<b>DB</b>
<b>Enforcement Action Date:</b>			27-JUN-88		
<b>Enforcement Agency:</b>			S		
<b>Disposition Status Date:</b>					
<b>Disposition Status:</b>					
<b>Enforcement Type Description:</b>			WRITTEN INFORMAL		
<b>Proposed Penalty Amount:</b>					
<b>Paid Amount:</b>					
<b>Final Amount:</b>					
<b>Evaluation Start Date:</b>			21-JUL-88		
<b>Evaluation Agency:</b>			S		
<b>Evaluation Type Description:</b>			COMPLIANCE EVALUATION INSPECTION ON-SITE		
<b>Violation Short Description:</b>			TSD - General		
<b>Violation Determined Date:</b>			06-JUL-88		
<b>Actual Return to Compliance Date:</b>			14-NOV-88		
<b>Violation Responsible Agency:</b>			S		
<b>Enforcement Action Date:</b>			07-JUL-88		
<b>Enforcement Agency:</b>			S		
<b>Disposition Status Date:</b>					
<b>Disposition Status:</b>					
<b>Enforcement Type Description:</b>			WRITTEN INFORMAL		
<b>Proposed Penalty Amount:</b>					
<b>Paid Amount:</b>					
<b>Final Amount:</b>					
<b>Evaluation Start Date:</b>			21-JUL-88		
<b>Evaluation Agency:</b>			S		
<b>Evaluation Type Description:</b>			COMPLIANCE EVALUATION INSPECTION ON-SITE		
<b>Violation Short Description:</b>			TSD - General		
<b>Violation Determined Date:</b>			06-JUL-88		
<b>Actual Return to Compliance Date:</b>			14-NOV-88		
<b>Violation Responsible Agency:</b>			S		
<b>Enforcement Action Date:</b>			26-OCT-88		
<b>Enforcement Agency:</b>			S		
<b>Disposition Status Date:</b>					
<b>Disposition Status:</b>					
<b>Enforcement Type Description:</b>			INITIAL 3008(A) COMPLIANCE		
<b>Proposed Penalty Amount:</b>			11000		
<b>Paid Amount:</b>					
<b>Final Amount:</b>			11000		
<b>Evaluation Start Date:</b>			21-JUL-88		
<b>Evaluation Agency:</b>			S		
<b>Evaluation Type Description:</b>			COMPLIANCE EVALUATION INSPECTION ON-SITE		
<b>Violation Short Description:</b>			TSD - General		
<b>Violation Determined Date:</b>			06-JUL-88		
<b>Actual Return to Compliance Date:</b>			14-NOV-88		
<b>Violation Responsible Agency:</b>			S		
<b>Enforcement Action Date:</b>			25-OCT-88		
<b>Enforcement Agency:</b>			S		
<b>Disposition Status Date:</b>					
<b>Disposition Status:</b>					
<b>Enforcement Type Description:</b>			INITIAL 3008(A) COMPLIANCE		
<b>Proposed Penalty Amount:</b>			11000		
<b>Paid Amount:</b>					
<b>Final Amount:</b>			11000		
<b>Evaluation Start Date:</b>			28-JAN-88		
<b>Evaluation Agency:</b>			S		
<b>Evaluation Type Description:</b>			COMPLIANCE EVALUATION INSPECTION ON-SITE		



<i>Map Key</i>	<i>Number of Records</i>	<i>Direction/ Distance mi</i>	<i>Elevation ft</i>	<i>Site</i>	<i>DB</i>
<b>Violation Short Description:</b>			TSD - General		
<b>Violation Determined Date:</b>			28-JAN-88		
<b>Actual Return to Compliance Date:</b>			14-NOV-88		
<b>Violation Responsible Agency:</b>			S		
<b>Enforcement Action Date:</b>			26-OCT-88		
<b>Enforcement Agency:</b>			S		
<b>Disposition Status Date:</b>					
<b>Disposition Status:</b>					
<b>Enforcement Type Description:</b>			INITIAL 3008(A) COMPLIANCE		
<b>Proposed Penalty Amount:</b>			11000		
<b>Paid Amount:</b>					
<b>Final Amount:</b>			11000		
<b>Evaluation Start Date:</b>			02-JUL-88		
<b>Evaluation Agency:</b>			S		
<b>Evaluation Type Description:</b>			COMPLIANCE EVALUATION INSPECTION ON-SITE		
<b>Violation Short Description:</b>			TSD - General		
<b>Violation Determined Date:</b>			02-JUL-88		
<b>Actual Return to Compliance Date:</b>			07-JUL-88		
<b>Violation Responsible Agency:</b>			S		
<b>Enforcement Action Date:</b>			28-JUL-88		
<b>Enforcement Agency:</b>			S		
<b>Disposition Status Date:</b>					
<b>Disposition Status:</b>					
<b>Enforcement Type Description:</b>			WRITTEN INFORMAL		
<b>Proposed Penalty Amount:</b>			4000		
<b>Paid Amount:</b>					
<b>Final Amount:</b>			4000		
<b>Evaluation Start Date:</b>			04-FEB-88		
<b>Evaluation Agency:</b>			S		
<b>Evaluation Type Description:</b>			COMPLIANCE EVALUATION INSPECTION ON-SITE		
<b>Violation Short Description:</b>			TSD - General		
<b>Violation Determined Date:</b>			04-FEB-88		
<b>Actual Return to Compliance Date:</b>			24-FEB-88		
<b>Violation Responsible Agency:</b>			S		
<b>Enforcement Action Date:</b>			04-FEB-88		
<b>Enforcement Agency:</b>			S		
<b>Disposition Status Date:</b>					
<b>Disposition Status:</b>					
<b>Enforcement Type Description:</b>			FINAL 3008(A) COMPLIANCE ORDER		
<b>Proposed Penalty Amount:</b>			8000		
<b>Paid Amount:</b>					
<b>Final Amount:</b>			8000		
<b>Evaluation Start Date:</b>			21-FEB-88		
<b>Evaluation Agency:</b>			S		
<b>Evaluation Type Description:</b>			COMPLIANCE SCHEDULE EVALUATION		
<b>Violation Short Description:</b>			TSD IS-Ground-Water Monitoring		
<b>Violation Determined Date:</b>			21-FEB-88		
<b>Actual Return to Compliance Date:</b>			23-FEB-89		
<b>Violation Responsible Agency:</b>			S		
<b>Enforcement Action Date:</b>			21-FEB-88		
<b>Enforcement Agency:</b>			S		
<b>Disposition Status Date:</b>					
<b>Disposition Status:</b>					
<b>Enforcement Type Description:</b>			WRITTEN INFORMAL		
<b>Proposed Penalty Amount:</b>					
<b>Paid Amount:</b>					
<b>Final Amount:</b>					

<i>Map Key</i>	<i>Number of Records</i>	<i>Direction/ Distance mi</i>	<i>Elevation ft</i>	<i>Site</i>	<i>DB</i>
<i>Evaluation Start Date:</i>			23-FEB-88		
<i>Evaluation Agency:</i>			S		
<i>Evaluation Type Description:</i>			COMPLIANCE SCHEDULE EVALUATION		
<i>Violation Short Description:</i>					
<i>Violation Determined Date:</i>					
<i>Actual Return to Compliance Date:</i>					
<i>Violation Responsible Agency:</i>					
<i>Enforcement Action Date:</i>					
<i>Enforcement Agency:</i>					
<i>Disposition Status Date:</i>					
<i>Disposition Status:</i>					
<i>Enforcement Type Description:</i>					
<i>Proposed Penalty Amount:</i>					
<i>Paid Amount:</i>					
<i>Final Amount:</i>					
<i>Evaluation Start Date:</i>			24-FEB-88		
<i>Evaluation Agency:</i>			S		
<i>Evaluation Type Description:</i>			COMPLIANCE SCHEDULE EVALUATION		
<i>Violation Short Description:</i>			TSD - General		
<i>Violation Determined Date:</i>			24-FEB-88		
<i>Actual Return to Compliance Date:</i>			08-MAR-88		
<i>Violation Responsible Agency:</i>			S		
<i>Enforcement Action Date:</i>			04-FEB-88		
<i>Enforcement Agency:</i>			S		
<i>Disposition Status Date:</i>					
<i>Disposition Status:</i>					
<i>Enforcement Type Description:</i>			FINAL 3008(A) COMPLIANCE ORDER		
<i>Proposed Penalty Amount:</i>			8000		
<i>Paid Amount:</i>					
<i>Final Amount:</i>			8000		
<i>Evaluation Start Date:</i>			24-FEB-88		
<i>Evaluation Agency:</i>			S		
<i>Evaluation Type Description:</i>			COMPLIANCE SCHEDULE EVALUATION		
<i>Violation Short Description:</i>			TSD - General		
<i>Violation Determined Date:</i>			24-FEB-88		
<i>Actual Return to Compliance Date:</i>			08-MAR-88		
<i>Violation Responsible Agency:</i>			S		
<i>Enforcement Action Date:</i>			07-MAR-88		
<i>Enforcement Agency:</i>			S		
<i>Disposition Status Date:</i>					
<i>Disposition Status:</i>					
<i>Enforcement Type Description:</i>			WRITTEN INFORMAL		
<i>Proposed Penalty Amount:</i>					
<i>Paid Amount:</i>					
<i>Final Amount:</i>					
<i>Evaluation Start Date:</i>			07-MAR-88		
<i>Evaluation Agency:</i>			S		
<i>Evaluation Type Description:</i>			COMPLIANCE SCHEDULE EVALUATION		
<i>Violation Short Description:</i>			TSD - General		
<i>Violation Determined Date:</i>			24-FEB-88		
<i>Actual Return to Compliance Date:</i>			08-MAR-88		
<i>Violation Responsible Agency:</i>			S		
<i>Enforcement Action Date:</i>			04-FEB-88		
<i>Enforcement Agency:</i>			S		
<i>Disposition Status Date:</i>					
<i>Disposition Status:</i>					

<b>Map Key</b>	<b>Number of Records</b>	<b>Direction/ Distance mi</b>	<b>Elevation ft</b>	<b>Site</b>	<b>DB</b>
<b>Enforcement Type Description:</b>			FINAL 3008(A) COMPLIANCE ORDER		
<b>Proposed Penalty Amount:</b>			8000		
<b>Paid Amount:</b>					
<b>Final Amount:</b>			8000		
<b>Evaluation Start Date:</b>			07-MAR-88		
<b>Evaluation Agency:</b>			S		
<b>Evaluation Type Description:</b>			COMPLIANCE SCHEDULE EVALUATION		
<b>Violation Short Description:</b>			TSD - General		
<b>Violation Determined Date:</b>			24-FEB-88		
<b>Actual Return to Compliance Date:</b>			08-MAR-88		
<b>Violation Responsible Agency:</b>			S		
<b>Enforcement Action Date:</b>			07-MAR-88		
<b>Enforcement Agency:</b>			S		
<b>Disposition Status Date:</b>					
<b>Disposition Status:</b>					
<b>Enforcement Type Description:</b>			WRITTEN INFORMAL		
<b>Proposed Penalty Amount:</b>					
<b>Paid Amount:</b>					
<b>Final Amount:</b>					
<b>Evaluation Start Date:</b>			06-APR-88		
<b>Evaluation Agency:</b>			S		
<b>Evaluation Type Description:</b>			COMPLIANCE EVALUATION INSPECTION ON-SITE		
<b>Violation Short Description:</b>			TSD - General		
<b>Violation Determined Date:</b>			06-APR-88		
<b>Actual Return to Compliance Date:</b>			14-APR-88		
<b>Violation Responsible Agency:</b>			S		
<b>Enforcement Action Date:</b>			14-APR-88		
<b>Enforcement Agency:</b>			S		
<b>Disposition Status Date:</b>					
<b>Disposition Status:</b>					
<b>Enforcement Type Description:</b>			FINAL 3008(A) COMPLIANCE ORDER		
<b>Proposed Penalty Amount:</b>					
<b>Paid Amount:</b>					
<b>Final Amount:</b>					
<b>Evaluation Start Date:</b>			08-APR-88		
<b>Evaluation Agency:</b>			S		
<b>Evaluation Type Description:</b>			COMPLIANCE SCHEDULE EVALUATION		
<b>Violation Short Description:</b>			TSD - General		
<b>Violation Determined Date:</b>			06-APR-88		
<b>Actual Return to Compliance Date:</b>			14-APR-88		
<b>Violation Responsible Agency:</b>			S		
<b>Enforcement Action Date:</b>			14-APR-88		
<b>Enforcement Agency:</b>			S		
<b>Disposition Status Date:</b>					
<b>Disposition Status:</b>					
<b>Enforcement Type Description:</b>			FINAL 3008(A) COMPLIANCE ORDER		
<b>Proposed Penalty Amount:</b>					
<b>Paid Amount:</b>					
<b>Final Amount:</b>					
<b>Evaluation Start Date:</b>			11-APR-88		
<b>Evaluation Agency:</b>			S		
<b>Evaluation Type Description:</b>			COMPLIANCE SCHEDULE EVALUATION		
<b>Violation Short Description:</b>			TSD - General		
<b>Violation Determined Date:</b>			06-APR-88		
<b>Actual Return to Compliance Date:</b>			14-APR-88		
<b>Violation Responsible Agency:</b>			S		

<b>Map Key</b>	<b>Number of Records</b>	<b>Direction/ Distance mi</b>	<b>Elevation ft</b>	<b>Site</b>	<b>DB</b>
<b>Enforcement Action Date:</b>		14-APR-88			
<b>Enforcement Agency:</b>		S			
<b>Disposition Status Date:</b>					
<b>Disposition Status:</b>					
<b>Enforcement Type Description:</b>		FINAL 3008(A) COMPLIANCE ORDER			
<b>Proposed Penalty Amount:</b>					
<b>Paid Amount:</b>					
<b>Final Amount:</b>					
<b>Evaluation Start Date:</b>		20-APR-88			
<b>Evaluation Agency:</b>		S			
<b>Evaluation Type Description:</b>		COMPLIANCE EVALUATION INSPECTION ON-SITE			
<b>Violation Short Description:</b>					
<b>Violation Determined Date:</b>					
<b>Actual Return to Compliance Date:</b>					
<b>Violation Responsible Agency:</b>					
<b>Enforcement Action Date:</b>					
<b>Enforcement Agency:</b>					
<b>Disposition Status Date:</b>					
<b>Disposition Status:</b>					
<b>Enforcement Type Description:</b>					
<b>Proposed Penalty Amount:</b>					
<b>Paid Amount:</b>					
<b>Final Amount:</b>					
<b>Evaluation Start Date:</b>		22-APR-88			
<b>Evaluation Agency:</b>		S			
<b>Evaluation Type Description:</b>		CASE DEVELOPMENT INSPECTION			
<b>Violation Short Description:</b>					
<b>Violation Determined Date:</b>					
<b>Actual Return to Compliance Date:</b>					
<b>Violation Responsible Agency:</b>					
<b>Enforcement Action Date:</b>					
<b>Enforcement Agency:</b>					
<b>Disposition Status Date:</b>					
<b>Disposition Status:</b>					
<b>Enforcement Type Description:</b>					
<b>Proposed Penalty Amount:</b>					
<b>Paid Amount:</b>					
<b>Final Amount:</b>					
<b>Evaluation Start Date:</b>		25-APR-88			
<b>Evaluation Agency:</b>		S			
<b>Evaluation Type Description:</b>		COMPLIANCE EVALUATION INSPECTION ON-SITE			
<b>Violation Short Description:</b>		TSD - General			
<b>Violation Determined Date:</b>		25-APR-88			
<b>Actual Return to Compliance Date:</b>		22-APR-88			
<b>Violation Responsible Agency:</b>		S			
<b>Enforcement Action Date:</b>		22-APR-88			
<b>Enforcement Agency:</b>		S			
<b>Disposition Status Date:</b>					
<b>Disposition Status:</b>					
<b>Enforcement Type Description:</b>		FINAL 3008(A) COMPLIANCE ORDER			
<b>Proposed Penalty Amount:</b>		1000			
<b>Paid Amount:</b>					
<b>Final Amount:</b>		1000			
<b>Evaluation Start Date:</b>		28-JUL-88			
<b>Evaluation Agency:</b>		S			
<b>Evaluation Type Description:</b>		COMPLIANCE EVALUATION INSPECTION ON-SITE			

<b>Map Key</b>	<b>Number of Records</b>	<b>Direction/ Distance mi</b>	<b>Elevation ft</b>	<b>Site</b>	<b>DB</b>
<b>Violation Short Description:</b>			TSD - General		
<b>Violation Determined Date:</b>			28-JUL-88		
<b>Actual Return to Compliance Date:</b>			11-MAY-89		
<b>Violation Responsible Agency:</b>			S		
<b>Enforcement Action Date:</b>			11-MAY-89		
<b>Enforcement Agency:</b>			S		
<b>Disposition Status Date:</b>					
<b>Disposition Status:</b>					
<b>Enforcement Type Description:</b>			INITIAL 3008(A) COMPLIANCE		
<b>Proposed Penalty Amount:</b>			50000		
<b>Paid Amount:</b>					
<b>Final Amount:</b>			50000		
<b>Evaluation Start Date:</b>			28-JUL-88		
<b>Evaluation Agency:</b>			S		
<b>Evaluation Type Description:</b>			COMPLIANCE EVALUATION INSPECTION ON-SITE		
<b>Violation Short Description:</b>			TSD - General		
<b>Violation Determined Date:</b>			28-JUL-88		
<b>Actual Return to Compliance Date:</b>			11-MAY-89		
<b>Violation Responsible Agency:</b>			S		
<b>Enforcement Action Date:</b>			21-SEP-89		
<b>Enforcement Agency:</b>			S		
<b>Disposition Status Date:</b>					
<b>Disposition Status:</b>					
<b>Enforcement Type Description:</b>			INITIAL 3008(A) COMPLIANCE		
<b>Proposed Penalty Amount:</b>					
<b>Paid Amount:</b>					
<b>Final Amount:</b>					
<b>Evaluation Start Date:</b>			28-JUL-88		
<b>Evaluation Agency:</b>			S		
<b>Evaluation Type Description:</b>			COMPLIANCE EVALUATION INSPECTION ON-SITE		
<b>Violation Short Description:</b>			TSD - General		
<b>Violation Determined Date:</b>			28-JUL-88		
<b>Actual Return to Compliance Date:</b>			11-MAY-89		
<b>Violation Responsible Agency:</b>			S		
<b>Enforcement Action Date:</b>			28-JUL-88		
<b>Enforcement Agency:</b>			S		
<b>Disposition Status Date:</b>					
<b>Disposition Status:</b>					
<b>Enforcement Type Description:</b>			WRITTEN INFORMAL		
<b>Proposed Penalty Amount:</b>			4000		
<b>Paid Amount:</b>					
<b>Final Amount:</b>			4000		
<b>Evaluation Start Date:</b>			07-SEP-88		
<b>Evaluation Agency:</b>			S		
<b>Evaluation Type Description:</b>			COMPLIANCE EVALUATION INSPECTION ON-SITE		
<b>Violation Short Description:</b>					
<b>Violation Determined Date:</b>					
<b>Actual Return to Compliance Date:</b>					
<b>Violation Responsible Agency:</b>					
<b>Enforcement Action Date:</b>					
<b>Enforcement Agency:</b>					
<b>Disposition Status Date:</b>					
<b>Disposition Status:</b>					
<b>Enforcement Type Description:</b>					
<b>Proposed Penalty Amount:</b>					
<b>Paid Amount:</b>					
<b>Final Amount:</b>					

<i>Map Key</i>	<i>Number of Records</i>	<i>Direction/ Distance mi</i>	<i>Elevation ft</i>	<i>Site</i>	<i>DB</i>
<i>Evaluation Start Date:</i>			24-SEP-88		
<i>Evaluation Agency:</i>			S		
<i>Evaluation Type Description:</i>			COMPLIANCE EVALUATION INSPECTION ON-SITE		
<i>Violation Short Description:</i>					
<i>Violation Determined Date:</i>					
<i>Actual Return to Compliance Date:</i>					
<i>Violation Responsible Agency:</i>					
<i>Enforcement Action Date:</i>					
<i>Enforcement Agency:</i>					
<i>Disposition Status Date:</i>					
<i>Disposition Status:</i>					
<i>Enforcement Type Description:</i>					
<i>Proposed Penalty Amount:</i>					
<i>Paid Amount:</i>					
<i>Final Amount:</i>					
<i>Evaluation Start Date:</i>			29-JUL-88		
<i>Evaluation Agency:</i>			S		
<i>Evaluation Type Description:</i>			COMPLIANCE EVALUATION INSPECTION ON-SITE		
<i>Violation Short Description:</i>			TSD - General		
<i>Violation Determined Date:</i>			29-JUL-88		
<i>Actual Return to Compliance Date:</i>			04-AUG-88		
<i>Violation Responsible Agency:</i>			S		
<i>Enforcement Action Date:</i>			04-AUG-88		
<i>Enforcement Agency:</i>			S		
<i>Disposition Status Date:</i>					
<i>Disposition Status:</i>					
<i>Enforcement Type Description:</i>			WRITTEN INFORMAL		
<i>Proposed Penalty Amount:</i>					
<i>Paid Amount:</i>					
<i>Final Amount:</i>					
<i>Evaluation Start Date:</i>			29-JUL-88		
<i>Evaluation Agency:</i>			S		
<i>Evaluation Type Description:</i>			COMPLIANCE EVALUATION INSPECTION ON-SITE		
<i>Violation Short Description:</i>			TSD - General		
<i>Violation Determined Date:</i>			28-JUL-88		
<i>Actual Return to Compliance Date:</i>			11-MAY-89		
<i>Violation Responsible Agency:</i>			S		
<i>Enforcement Action Date:</i>			28-JUL-88		
<i>Enforcement Agency:</i>			S		
<i>Disposition Status Date:</i>					
<i>Disposition Status:</i>					
<i>Enforcement Type Description:</i>			WRITTEN INFORMAL		
<i>Proposed Penalty Amount:</i>			4000		
<i>Paid Amount:</i>					
<i>Final Amount:</i>			4000		
<i>Evaluation Start Date:</i>			29-JUL-88		
<i>Evaluation Agency:</i>			S		
<i>Evaluation Type Description:</i>			COMPLIANCE EVALUATION INSPECTION ON-SITE		
<i>Violation Short Description:</i>			TSD - General		
<i>Violation Determined Date:</i>			28-JUL-88		
<i>Actual Return to Compliance Date:</i>			11-MAY-89		
<i>Violation Responsible Agency:</i>			S		
<i>Enforcement Action Date:</i>			21-SEP-89		
<i>Enforcement Agency:</i>			S		
<i>Disposition Status Date:</i>					
<i>Disposition Status:</i>					

<b>Map Key</b>	<b>Number of Records</b>	<b>Direction/ Distance mi</b>	<b>Elevation ft</b>	<b>Site</b>	<b>DB</b>
<b>Enforcement Type Description:</b>		INITIAL 3008(A) COMPLIANCE			
<b>Proposed Penalty Amount:</b>					
<b>Paid Amount:</b>					
<b>Final Amount:</b>					
<b>Evaluation Start Date:</b>		29-JUL-88			
<b>Evaluation Agency:</b>		S			
<b>Evaluation Type Description:</b>		COMPLIANCE EVALUATION INSPECTION ON-SITE			
<b>Violation Short Description:</b>		TSD - General			
<b>Violation Determined Date:</b>		28-JUL-88			
<b>Actual Return to Compliance Date:</b>		11-MAY-89			
<b>Violation Responsible Agency:</b>		S			
<b>Enforcement Action Date:</b>		11-MAY-89			
<b>Enforcement Agency:</b>		S			
<b>Disposition Status Date:</b>					
<b>Disposition Status:</b>					
<b>Enforcement Type Description:</b>		INITIAL 3008(A) COMPLIANCE			
<b>Proposed Penalty Amount:</b>		50000			
<b>Paid Amount:</b>					
<b>Final Amount:</b>		50000			
<b>Evaluation Start Date:</b>		25-AUG-88			
<b>Evaluation Agency:</b>		S			
<b>Evaluation Type Description:</b>		COMPLIANCE EVALUATION INSPECTION ON-SITE			
<b>Violation Short Description:</b>		TSD - General			
<b>Violation Determined Date:</b>		28-JUL-88			
<b>Actual Return to Compliance Date:</b>		11-MAY-89			
<b>Violation Responsible Agency:</b>		S			
<b>Enforcement Action Date:</b>		11-MAY-89			
<b>Enforcement Agency:</b>		S			
<b>Disposition Status Date:</b>					
<b>Disposition Status:</b>					
<b>Enforcement Type Description:</b>		INITIAL 3008(A) COMPLIANCE			
<b>Proposed Penalty Amount:</b>		50000			
<b>Paid Amount:</b>					
<b>Final Amount:</b>		50000			
<b>Evaluation Start Date:</b>		25-AUG-88			
<b>Evaluation Agency:</b>		S			
<b>Evaluation Type Description:</b>		COMPLIANCE EVALUATION INSPECTION ON-SITE			
<b>Violation Short Description:</b>		TSD - General			
<b>Violation Determined Date:</b>		25-AUG-88			
<b>Actual Return to Compliance Date:</b>		26-AUG-88			
<b>Violation Responsible Agency:</b>		S			
<b>Enforcement Action Date:</b>		25-AUG-88			
<b>Enforcement Agency:</b>		S			
<b>Disposition Status Date:</b>					
<b>Disposition Status:</b>					
<b>Enforcement Type Description:</b>		WRITTEN INFORMAL			
<b>Proposed Penalty Amount:</b>					
<b>Paid Amount:</b>					
<b>Final Amount:</b>					
<b>Evaluation Start Date:</b>		25-AUG-88			
<b>Evaluation Agency:</b>		S			
<b>Evaluation Type Description:</b>		COMPLIANCE EVALUATION INSPECTION ON-SITE			
<b>Violation Short Description:</b>		TSD - General			
<b>Violation Determined Date:</b>		25-AUG-88			
<b>Actual Return to Compliance Date:</b>		26-AUG-88			
<b>Violation Responsible Agency:</b>		S			

<b>Map Key</b>	<b>Number of Records</b>	<b>Direction/ Distance mi</b>	<b>Elevation ft</b>	<b>Site</b>	<b>DB</b>
<b>Enforcement Action Date:</b>			21-SEP-89		
<b>Enforcement Agency:</b>			S		
<b>Disposition Status Date:</b>					
<b>Disposition Status:</b>					
<b>Enforcement Type Description:</b>			INITIAL 3008(A) COMPLIANCE		
<b>Proposed Penalty Amount:</b>					
<b>Paid Amount:</b>					
<b>Final Amount:</b>					
<b>Evaluation Start Date:</b>			25-AUG-88		
<b>Evaluation Agency:</b>			S		
<b>Evaluation Type Description:</b>			COMPLIANCE EVALUATION INSPECTION ON-SITE		
<b>Violation Short Description:</b>			TSD - General		
<b>Violation Determined Date:</b>			28-JUL-88		
<b>Actual Return to Compliance Date:</b>			11-MAY-89		
<b>Violation Responsible Agency:</b>			S		
<b>Enforcement Action Date:</b>			28-JUL-88		
<b>Enforcement Agency:</b>			S		
<b>Disposition Status Date:</b>					
<b>Disposition Status:</b>					
<b>Enforcement Type Description:</b>			WRITTEN INFORMAL		
<b>Proposed Penalty Amount:</b>			4000		
<b>Paid Amount:</b>					
<b>Final Amount:</b>			4000		
<b>Evaluation Start Date:</b>			25-AUG-88		
<b>Evaluation Agency:</b>			S		
<b>Evaluation Type Description:</b>			COMPLIANCE EVALUATION INSPECTION ON-SITE		
<b>Violation Short Description:</b>			TSD - General		
<b>Violation Determined Date:</b>			28-JUL-88		
<b>Actual Return to Compliance Date:</b>			11-MAY-89		
<b>Violation Responsible Agency:</b>			S		
<b>Enforcement Action Date:</b>			21-SEP-89		
<b>Enforcement Agency:</b>			S		
<b>Disposition Status Date:</b>					
<b>Disposition Status:</b>					
<b>Enforcement Type Description:</b>			INITIAL 3008(A) COMPLIANCE		
<b>Proposed Penalty Amount:</b>					
<b>Paid Amount:</b>					
<b>Final Amount:</b>					
<b>Evaluation Start Date:</b>			02-SEP-88		
<b>Evaluation Agency:</b>			S		
<b>Evaluation Type Description:</b>			COMPLIANCE EVALUATION INSPECTION ON-SITE		
<b>Violation Short Description:</b>			TSD - General		
<b>Violation Determined Date:</b>			28-JUL-88		
<b>Actual Return to Compliance Date:</b>			11-MAY-89		
<b>Violation Responsible Agency:</b>			S		
<b>Enforcement Action Date:</b>			11-MAY-89		
<b>Enforcement Agency:</b>			S		
<b>Disposition Status Date:</b>					
<b>Disposition Status:</b>					
<b>Enforcement Type Description:</b>			INITIAL 3008(A) COMPLIANCE		
<b>Proposed Penalty Amount:</b>			50000		
<b>Paid Amount:</b>					
<b>Final Amount:</b>			50000		
<b>Evaluation Start Date:</b>			02-SEP-88		
<b>Evaluation Agency:</b>			S		
<b>Evaluation Type Description:</b>			COMPLIANCE EVALUATION INSPECTION ON-SITE		



<i>Map Key</i>	<i>Number of Records</i>	<i>Direction/ Distance mi</i>	<i>Elevation ft</i>	<i>Site</i>	<i>DB</i>
<b>Violation Short Description:</b>			TSD - General		
<b>Violation Determined Date:</b>			28-JUL-88		
<b>Actual Return to Compliance Date:</b>			11-MAY-89		
<b>Violation Responsible Agency:</b>			S		
<b>Enforcement Action Date:</b>			28-JUL-88		
<b>Enforcement Agency:</b>			S		
<b>Disposition Status Date:</b>					
<b>Disposition Status:</b>					
<b>Enforcement Type Description:</b>			WRITTEN INFORMAL		
<b>Proposed Penalty Amount:</b>			4000		
<b>Paid Amount:</b>					
<b>Final Amount:</b>			4000		
<b>Evaluation Start Date:</b>			02-SEP-88		
<b>Evaluation Agency:</b>			S		
<b>Evaluation Type Description:</b>			COMPLIANCE EVALUATION INSPECTION ON-SITE		
<b>Violation Short Description:</b>			TSD - General		
<b>Violation Determined Date:</b>			17-AUG-88		
<b>Actual Return to Compliance Date:</b>			19-AUG-88		
<b>Violation Responsible Agency:</b>			S		
<b>Enforcement Action Date:</b>			17-AUG-88		
<b>Enforcement Agency:</b>			S		
<b>Disposition Status Date:</b>					
<b>Disposition Status:</b>					
<b>Enforcement Type Description:</b>			WRITTEN INFORMAL		
<b>Proposed Penalty Amount:</b>					
<b>Paid Amount:</b>					
<b>Final Amount:</b>					
<b>Evaluation Start Date:</b>			02-SEP-88		
<b>Evaluation Agency:</b>			S		
<b>Evaluation Type Description:</b>			COMPLIANCE EVALUATION INSPECTION ON-SITE		
<b>Violation Short Description:</b>			TSD - General		
<b>Violation Determined Date:</b>			28-JUL-88		
<b>Actual Return to Compliance Date:</b>			11-MAY-89		
<b>Violation Responsible Agency:</b>			S		
<b>Enforcement Action Date:</b>			21-SEP-89		
<b>Enforcement Agency:</b>			S		
<b>Disposition Status Date:</b>					
<b>Disposition Status:</b>					
<b>Enforcement Type Description:</b>			INITIAL 3008(A) COMPLIANCE		
<b>Proposed Penalty Amount:</b>					
<b>Paid Amount:</b>					
<b>Final Amount:</b>					
<b>Evaluation Start Date:</b>			10-AUG-88		
<b>Evaluation Agency:</b>			S		
<b>Evaluation Type Description:</b>			COMPLIANCE EVALUATION INSPECTION ON-SITE		
<b>Violation Short Description:</b>			TSD - General		
<b>Violation Determined Date:</b>			28-JUL-88		
<b>Actual Return to Compliance Date:</b>			11-MAY-89		
<b>Violation Responsible Agency:</b>			S		
<b>Enforcement Action Date:</b>			11-MAY-89		
<b>Enforcement Agency:</b>			S		
<b>Disposition Status Date:</b>					
<b>Disposition Status:</b>					
<b>Enforcement Type Description:</b>			INITIAL 3008(A) COMPLIANCE		
<b>Proposed Penalty Amount:</b>			50000		
<b>Paid Amount:</b>					
<b>Final Amount:</b>			50000		

<i>Map Key</i>	<i>Number of Records</i>	<i>Direction/ Distance mi</i>	<i>Elevation ft</i>	<i>Site</i>	<i>DB</i>
<b>Evaluation Start Date:</b>			10-AUG-88		
<b>Evaluation Agency:</b>			S		
<b>Evaluation Type Description:</b>			COMPLIANCE EVALUATION INSPECTION ON-SITE		
<b>Violation Short Description:</b>			TSD - General		
<b>Violation Determined Date:</b>			28-JUL-88		
<b>Actual Return to Compliance Date:</b>			11-MAY-89		
<b>Violation Responsible Agency:</b>			S		
<b>Enforcement Action Date:</b>			28-JUL-88		
<b>Enforcement Agency:</b>			S		
<b>Disposition Status Date:</b>					
<b>Disposition Status:</b>					
<b>Enforcement Type Description:</b>			WRITTEN INFORMAL		
<b>Proposed Penalty Amount:</b>			4000		
<b>Paid Amount:</b>					
<b>Final Amount:</b>			4000		
<b>Evaluation Start Date:</b>			10-AUG-88		
<b>Evaluation Agency:</b>			S		
<b>Evaluation Type Description:</b>			COMPLIANCE EVALUATION INSPECTION ON-SITE		
<b>Violation Short Description:</b>			TSD - General		
<b>Violation Determined Date:</b>			10-AUG-88		
<b>Actual Return to Compliance Date:</b>			26-AUG-88		
<b>Violation Responsible Agency:</b>			S		
<b>Enforcement Action Date:</b>			10-AUG-88		
<b>Enforcement Agency:</b>			S		
<b>Disposition Status Date:</b>					
<b>Disposition Status:</b>					
<b>Enforcement Type Description:</b>			WRITTEN INFORMAL		
<b>Proposed Penalty Amount:</b>					
<b>Paid Amount:</b>					
<b>Final Amount:</b>					
<b>Evaluation Start Date:</b>			10-AUG-88		
<b>Evaluation Agency:</b>			S		
<b>Evaluation Type Description:</b>			COMPLIANCE EVALUATION INSPECTION ON-SITE		
<b>Violation Short Description:</b>			TSD - General		
<b>Violation Determined Date:</b>			10-AUG-88		
<b>Actual Return to Compliance Date:</b>			26-AUG-88		
<b>Violation Responsible Agency:</b>			S		
<b>Enforcement Action Date:</b>			21-SEP-89		
<b>Enforcement Agency:</b>			S		
<b>Disposition Status Date:</b>					
<b>Disposition Status:</b>					
<b>Enforcement Type Description:</b>			INITIAL 3008(A) COMPLIANCE		
<b>Proposed Penalty Amount:</b>					
<b>Paid Amount:</b>					
<b>Final Amount:</b>					
<b>Evaluation Start Date:</b>			10-AUG-88		
<b>Evaluation Agency:</b>			S		
<b>Evaluation Type Description:</b>			COMPLIANCE EVALUATION INSPECTION ON-SITE		
<b>Violation Short Description:</b>			TSD - General		
<b>Violation Determined Date:</b>			10-AUG-88		
<b>Actual Return to Compliance Date:</b>			26-AUG-88		
<b>Violation Responsible Agency:</b>			S		
<b>Enforcement Action Date:</b>			01-NOV-89		
<b>Enforcement Agency:</b>			S		
<b>Disposition Status Date:</b>					
<b>Disposition Status:</b>					

<b>Map Key</b>	<b>Number of Records</b>	<b>Direction/ Distance mi</b>	<b>Elevation ft</b>	<b>Site</b>	<b>DB</b>
<b>Enforcement Type Description:</b>				FINAL 3008(A) COMPLIANCE ORDER	
<b>Proposed Penalty Amount:</b>					
<b>Paid Amount:</b>					
<b>Final Amount:</b>					
<b>Evaluation Start Date:</b>			10-AUG-88		
<b>Evaluation Agency:</b>			S		
<b>Evaluation Type Description:</b>			COMPLIANCE EVALUATION INSPECTION ON-SITE		
<b>Violation Short Description:</b>			TSD - General		
<b>Violation Determined Date:</b>			28-JUL-88		
<b>Actual Return to Compliance Date:</b>			11-MAY-89		
<b>Violation Responsible Agency:</b>			S		
<b>Enforcement Action Date:</b>			21-SEP-89		
<b>Enforcement Agency:</b>			S		
<b>Disposition Status Date:</b>					
<b>Disposition Status:</b>					
<b>Enforcement Type Description:</b>			INITIAL 3008(A) COMPLIANCE		
<b>Proposed Penalty Amount:</b>					
<b>Paid Amount:</b>					
<b>Final Amount:</b>					
<b>Evaluation Start Date:</b>			02-SEP-88		
<b>Evaluation Agency:</b>			S		
<b>Evaluation Type Description:</b>			COMPLIANCE SCHEDULE EVALUATION		
<b>Violation Short Description:</b>			TSD - General		
<b>Violation Determined Date:</b>			28-JUL-88		
<b>Actual Return to Compliance Date:</b>			11-MAY-89		
<b>Violation Responsible Agency:</b>			S		
<b>Enforcement Action Date:</b>			28-JUL-88		
<b>Enforcement Agency:</b>			S		
<b>Disposition Status Date:</b>					
<b>Disposition Status:</b>					
<b>Enforcement Type Description:</b>			WRITTEN INFORMAL		
<b>Proposed Penalty Amount:</b>			4000		
<b>Paid Amount:</b>					
<b>Final Amount:</b>			4000		
<b>Evaluation Start Date:</b>			02-SEP-88		
<b>Evaluation Agency:</b>			S		
<b>Evaluation Type Description:</b>			COMPLIANCE SCHEDULE EVALUATION		
<b>Violation Short Description:</b>			TSD - General		
<b>Violation Determined Date:</b>			28-JUL-88		
<b>Actual Return to Compliance Date:</b>			11-MAY-89		
<b>Violation Responsible Agency:</b>			S		
<b>Enforcement Action Date:</b>			21-SEP-89		
<b>Enforcement Agency:</b>			S		
<b>Disposition Status Date:</b>					
<b>Disposition Status:</b>					
<b>Enforcement Type Description:</b>			INITIAL 3008(A) COMPLIANCE		
<b>Proposed Penalty Amount:</b>					
<b>Paid Amount:</b>					
<b>Final Amount:</b>					
<b>Evaluation Start Date:</b>			02-SEP-88		
<b>Evaluation Agency:</b>			S		
<b>Evaluation Type Description:</b>			COMPLIANCE SCHEDULE EVALUATION		
<b>Violation Short Description:</b>			TSD - General		
<b>Violation Determined Date:</b>			17-AUG-88		
<b>Actual Return to Compliance Date:</b>			19-AUG-88		
<b>Violation Responsible Agency:</b>			S		

<i>Map Key</i>	<i>Number of Records</i>	<i>Direction/ Distance mi</i>	<i>Elevation ft</i>	<i>Site</i>	<i>DB</i>
<b>Enforcement Action Date:</b>		17-AUG-88			
<b>Enforcement Agency:</b>		S			
<b>Disposition Status Date:</b>					
<b>Disposition Status:</b>					
<b>Enforcement Type Description:</b>		WRITTEN INFORMAL			
<b>Proposed Penalty Amount:</b>					
<b>Paid Amount:</b>					
<b>Final Amount:</b>					
<b>Evaluation Start Date:</b>		02-SEP-88			
<b>Evaluation Agency:</b>		S			
<b>Evaluation Type Description:</b>		COMPLIANCE SCHEDULE EVALUATION			
<b>Violation Short Description:</b>		TSD - General			
<b>Violation Determined Date:</b>		28-JUL-88			
<b>Actual Return to Compliance Date:</b>		11-MAY-89			
<b>Violation Responsible Agency:</b>		S			
<b>Enforcement Action Date:</b>		11-MAY-89			
<b>Enforcement Agency:</b>		S			
<b>Disposition Status Date:</b>					
<b>Disposition Status:</b>					
<b>Enforcement Type Description:</b>		INITIAL 3008(A) COMPLIANCE			
<b>Proposed Penalty Amount:</b>		50000			
<b>Paid Amount:</b>					
<b>Final Amount:</b>		50000			
<b>Evaluation Start Date:</b>		17-AUG-88			
<b>Evaluation Agency:</b>		S			
<b>Evaluation Type Description:</b>		COMPLIANCE SCHEDULE EVALUATION			
<b>Violation Short Description:</b>		TSD - General			
<b>Violation Determined Date:</b>		28-JUL-88			
<b>Actual Return to Compliance Date:</b>		11-MAY-89			
<b>Violation Responsible Agency:</b>		S			
<b>Enforcement Action Date:</b>		11-MAY-89			
<b>Enforcement Agency:</b>		S			
<b>Disposition Status Date:</b>					
<b>Disposition Status:</b>					
<b>Enforcement Type Description:</b>		INITIAL 3008(A) COMPLIANCE			
<b>Proposed Penalty Amount:</b>		50000			
<b>Paid Amount:</b>					
<b>Final Amount:</b>		50000			
<b>Evaluation Start Date:</b>		17-AUG-88			
<b>Evaluation Agency:</b>		S			
<b>Evaluation Type Description:</b>		COMPLIANCE SCHEDULE EVALUATION			
<b>Violation Short Description:</b>		TSD - General			
<b>Violation Determined Date:</b>		10-AUG-88			
<b>Actual Return to Compliance Date:</b>		26-AUG-88			
<b>Violation Responsible Agency:</b>		S			
<b>Enforcement Action Date:</b>		01-NOV-89			
<b>Enforcement Agency:</b>		S			
<b>Disposition Status Date:</b>					
<b>Disposition Status:</b>					
<b>Enforcement Type Description:</b>		FINAL 3008(A) COMPLIANCE ORDER			
<b>Proposed Penalty Amount:</b>					
<b>Paid Amount:</b>					
<b>Final Amount:</b>					
<b>Evaluation Start Date:</b>		17-AUG-88			
<b>Evaluation Agency:</b>		S			
<b>Evaluation Type Description:</b>		COMPLIANCE SCHEDULE EVALUATION			

<i>Map Key</i>	<i>Number of Records</i>	<i>Direction/ Distance mi</i>	<i>Elevation ft</i>	<i>Site</i>	<i>DB</i>
<i>Violation Short Description:</i>			TSD - General		
<i>Violation Determined Date:</i>			10-AUG-88		
<i>Actual Return to Compliance Date:</i>			26-AUG-88		
<i>Violation Responsible Agency:</i>			S		
<i>Enforcement Action Date:</i>			21-SEP-89		
<i>Enforcement Agency:</i>			S		
<i>Disposition Status Date:</i>					
<i>Disposition Status:</i>					
<i>Enforcement Type Description:</i>			INITIAL 3008(A) COMPLIANCE		
<i>Proposed Penalty Amount:</i>					
<i>Paid Amount:</i>					
<i>Final Amount:</i>					
<i>Evaluation Start Date:</i>			17-AUG-88		
<i>Evaluation Agency:</i>			S		
<i>Evaluation Type Description:</i>			COMPLIANCE SCHEDULE EVALUATION		
<i>Violation Short Description:</i>			TSD - General		
<i>Violation Determined Date:</i>			10-AUG-88		
<i>Actual Return to Compliance Date:</i>			26-AUG-88		
<i>Violation Responsible Agency:</i>			S		
<i>Enforcement Action Date:</i>			10-AUG-88		
<i>Enforcement Agency:</i>			S		
<i>Disposition Status Date:</i>					
<i>Disposition Status:</i>					
<i>Enforcement Type Description:</i>			WRITTEN INFORMAL		
<i>Proposed Penalty Amount:</i>					
<i>Paid Amount:</i>					
<i>Final Amount:</i>					
<i>Evaluation Start Date:</i>			17-AUG-88		
<i>Evaluation Agency:</i>			S		
<i>Evaluation Type Description:</i>			COMPLIANCE SCHEDULE EVALUATION		
<i>Violation Short Description:</i>			TSD - General		
<i>Violation Determined Date:</i>			17-AUG-88		
<i>Actual Return to Compliance Date:</i>			19-AUG-88		
<i>Violation Responsible Agency:</i>			S		
<i>Enforcement Action Date:</i>			17-AUG-88		
<i>Enforcement Agency:</i>			S		
<i>Disposition Status Date:</i>					
<i>Disposition Status:</i>					
<i>Enforcement Type Description:</i>			WRITTEN INFORMAL		
<i>Proposed Penalty Amount:</i>					
<i>Paid Amount:</i>					
<i>Final Amount:</i>					
<i>Evaluation Start Date:</i>			17-AUG-88		
<i>Evaluation Agency:</i>			S		
<i>Evaluation Type Description:</i>			COMPLIANCE SCHEDULE EVALUATION		
<i>Violation Short Description:</i>			TSD - General		
<i>Violation Determined Date:</i>			28-JUL-88		
<i>Actual Return to Compliance Date:</i>			11-MAY-89		
<i>Violation Responsible Agency:</i>			S		
<i>Enforcement Action Date:</i>			21-SEP-89		
<i>Enforcement Agency:</i>			S		
<i>Disposition Status Date:</i>					
<i>Disposition Status:</i>					
<i>Enforcement Type Description:</i>			INITIAL 3008(A) COMPLIANCE		
<i>Proposed Penalty Amount:</i>					
<i>Paid Amount:</i>					
<i>Final Amount:</i>					

<i>Map Key</i>	<i>Number of Records</i>	<i>Direction/ Distance mi</i>	<i>Elevation ft</i>	<i>Site</i>	<i>DB</i>
<i>Evaluation Start Date:</i>			17-AUG-88		
<i>Evaluation Agency:</i>			S		
<i>Evaluation Type Description:</i>			COMPLIANCE SCHEDULE EVALUATION		
<i>Violation Short Description:</i>			TSD - General		
<i>Violation Determined Date:</i>			28-JUL-88		
<i>Actual Return to Compliance Date:</i>			11-MAY-89		
<i>Violation Responsible Agency:</i>			S		
<i>Enforcement Action Date:</i>			28-JUL-88		
<i>Enforcement Agency:</i>			S		
<i>Disposition Status Date:</i>					
<i>Disposition Status:</i>					
<i>Enforcement Type Description:</i>			WRITTEN INFORMAL		
<i>Proposed Penalty Amount:</i>			4000		
<i>Paid Amount:</i>					
<i>Final Amount:</i>			4000		
<i>Evaluation Start Date:</i>			06-SEP-88		
<i>Evaluation Agency:</i>			S		
<i>Evaluation Type Description:</i>			COMPLIANCE SCHEDULE EVALUATION		
<i>Violation Short Description:</i>			TSD - General		
<i>Violation Determined Date:</i>			10-AUG-88		
<i>Actual Return to Compliance Date:</i>			26-AUG-88		
<i>Violation Responsible Agency:</i>			S		
<i>Enforcement Action Date:</i>			01-NOV-89		
<i>Enforcement Agency:</i>			S		
<i>Disposition Status Date:</i>					
<i>Disposition Status:</i>					
<i>Enforcement Type Description:</i>			FINAL 3008(A) COMPLIANCE ORDER		
<i>Proposed Penalty Amount:</i>					
<i>Paid Amount:</i>					
<i>Final Amount:</i>					
<i>Evaluation Start Date:</i>			06-SEP-88		
<i>Evaluation Agency:</i>			S		
<i>Evaluation Type Description:</i>			COMPLIANCE SCHEDULE EVALUATION		
<i>Violation Short Description:</i>			TSD - General		
<i>Violation Determined Date:</i>			10-AUG-88		
<i>Actual Return to Compliance Date:</i>			26-AUG-88		
<i>Violation Responsible Agency:</i>			S		
<i>Enforcement Action Date:</i>			10-AUG-88		
<i>Enforcement Agency:</i>			S		
<i>Disposition Status Date:</i>					
<i>Disposition Status:</i>					
<i>Enforcement Type Description:</i>			WRITTEN INFORMAL		
<i>Proposed Penalty Amount:</i>					
<i>Paid Amount:</i>					
<i>Final Amount:</i>					
<i>Evaluation Start Date:</i>			06-SEP-88		
<i>Evaluation Agency:</i>			S		
<i>Evaluation Type Description:</i>			COMPLIANCE SCHEDULE EVALUATION		
<i>Violation Short Description:</i>			TSD - General		
<i>Violation Determined Date:</i>			28-JUL-88		
<i>Actual Return to Compliance Date:</i>			11-MAY-89		
<i>Violation Responsible Agency:</i>			S		
<i>Enforcement Action Date:</i>			28-JUL-88		
<i>Enforcement Agency:</i>			S		
<i>Disposition Status Date:</i>					
<i>Disposition Status:</i>					

<b>Map Key</b>	<b>Number of Records</b>	<b>Direction/ Distance mi</b>	<b>Elevation ft</b>	<b>Site</b>	<b>DB</b>
<b>Enforcement Type Description:</b>				WRITTEN INFORMAL	
<b>Proposed Penalty Amount:</b>			4000		
<b>Paid Amount:</b>					
<b>Final Amount:</b>			4000		
<b>Evaluation Start Date:</b>			06-SEP-88		
<b>Evaluation Agency:</b>			S		
<b>Evaluation Type Description:</b>				COMPLIANCE SCHEDULE EVALUATION	
<b>Violation Short Description:</b>				TSD - General	
<b>Violation Determined Date:</b>			06-SEP-88		
<b>Actual Return to Compliance Date:</b>			28-SEP-88		
<b>Violation Responsible Agency:</b>			S		
<b>Enforcement Action Date:</b>			06-SEP-88		
<b>Enforcement Agency:</b>			S		
<b>Disposition Status Date:</b>					
<b>Disposition Status:</b>					
<b>Enforcement Type Description:</b>				WRITTEN INFORMAL	
<b>Proposed Penalty Amount:</b>					
<b>Paid Amount:</b>					
<b>Final Amount:</b>					
<b>Evaluation Start Date:</b>			06-SEP-88		
<b>Evaluation Agency:</b>			S		
<b>Evaluation Type Description:</b>				COMPLIANCE SCHEDULE EVALUATION	
<b>Violation Short Description:</b>				TSD - General	
<b>Violation Determined Date:</b>			28-JUL-88		
<b>Actual Return to Compliance Date:</b>			11-MAY-89		
<b>Violation Responsible Agency:</b>			S		
<b>Enforcement Action Date:</b>			21-SEP-89		
<b>Enforcement Agency:</b>			S		
<b>Disposition Status Date:</b>					
<b>Disposition Status:</b>					
<b>Enforcement Type Description:</b>				INITIAL 3008(A) COMPLIANCE	
<b>Proposed Penalty Amount:</b>					
<b>Paid Amount:</b>					
<b>Final Amount:</b>					
<b>Evaluation Start Date:</b>			06-SEP-88		
<b>Evaluation Agency:</b>			S		
<b>Evaluation Type Description:</b>				COMPLIANCE SCHEDULE EVALUATION	
<b>Violation Short Description:</b>				TSD - General	
<b>Violation Determined Date:</b>			28-JUL-88		
<b>Actual Return to Compliance Date:</b>			11-MAY-89		
<b>Violation Responsible Agency:</b>			S		
<b>Enforcement Action Date:</b>			11-MAY-89		
<b>Enforcement Agency:</b>			S		
<b>Disposition Status Date:</b>					
<b>Disposition Status:</b>					
<b>Enforcement Type Description:</b>				INITIAL 3008(A) COMPLIANCE	
<b>Proposed Penalty Amount:</b>			50000		
<b>Paid Amount:</b>					
<b>Final Amount:</b>			50000		
<b>Evaluation Start Date:</b>			06-SEP-88		
<b>Evaluation Agency:</b>			S		
<b>Evaluation Type Description:</b>				COMPLIANCE SCHEDULE EVALUATION	
<b>Violation Short Description:</b>				TSD - General	
<b>Violation Determined Date:</b>			10-AUG-88		
<b>Actual Return to Compliance Date:</b>			26-AUG-88		
<b>Violation Responsible Agency:</b>			S		

<b>Map Key</b>	<b>Number of Records</b>	<b>Direction/ Distance mi</b>	<b>Elevation ft</b>	<b>Site</b>	<b>DB</b>
<b>Enforcement Action Date:</b>			21-SEP-89		
<b>Enforcement Agency:</b>			S		
<b>Disposition Status Date:</b>					
<b>Disposition Status:</b>					
<b>Enforcement Type Description:</b>			INITIAL 3008(A) COMPLIANCE		
<b>Proposed Penalty Amount:</b>					
<b>Paid Amount:</b>					
<b>Final Amount:</b>					
<b>Evaluation Start Date:</b>			28-SEP-88		
<b>Evaluation Agency:</b>			S		
<b>Evaluation Type Description:</b>			GROUNDWATER MONITORING EVALUATION		
<b>Violation Short Description:</b>					
<b>Violation Determined Date:</b>					
<b>Actual Return to Compliance Date:</b>					
<b>Violation Responsible Agency:</b>					
<b>Enforcement Action Date:</b>					
<b>Enforcement Agency:</b>					
<b>Disposition Status Date:</b>					
<b>Disposition Status:</b>					
<b>Enforcement Type Description:</b>					
<b>Proposed Penalty Amount:</b>					
<b>Paid Amount:</b>					
<b>Final Amount:</b>					
<b>Evaluation Start Date:</b>			29-SEP-88		
<b>Evaluation Agency:</b>			S		
<b>Evaluation Type Description:</b>			COMPLIANCE EVALUATION INSPECTION ON-SITE		
<b>Violation Short Description:</b>			TSD - General		
<b>Violation Determined Date:</b>			29-SEP-88		
<b>Actual Return to Compliance Date:</b>			31-OCT-88		
<b>Violation Responsible Agency:</b>			S		
<b>Enforcement Action Date:</b>			29-SEP-88		
<b>Enforcement Agency:</b>			S		
<b>Disposition Status Date:</b>					
<b>Disposition Status:</b>					
<b>Enforcement Type Description:</b>			WRITTEN INFORMAL		
<b>Proposed Penalty Amount:</b>					
<b>Paid Amount:</b>					
<b>Final Amount:</b>					
<b>Evaluation Start Date:</b>			05-OCT-88		
<b>Evaluation Agency:</b>			S		
<b>Evaluation Type Description:</b>			COMPLIANCE SCHEDULE EVALUATION		
<b>Violation Short Description:</b>					
<b>Violation Determined Date:</b>					
<b>Actual Return to Compliance Date:</b>					
<b>Violation Responsible Agency:</b>					
<b>Enforcement Action Date:</b>					
<b>Enforcement Agency:</b>					
<b>Disposition Status Date:</b>					
<b>Disposition Status:</b>					
<b>Enforcement Type Description:</b>					
<b>Proposed Penalty Amount:</b>					
<b>Paid Amount:</b>					
<b>Final Amount:</b>					
<b>Evaluation Start Date:</b>			03-NOV-88		
<b>Evaluation Agency:</b>			S		
<b>Evaluation Type Description:</b>			FOLLOW-UP INSPECTION		



<i>Map Key</i>	<i>Number of Records</i>	<i>Direction/ Distance mi</i>	<i>Elevation ft</i>	<i>Site</i>	<i>DB</i>
<b>Violation Short Description:</b>			TSD - General		
<b>Violation Determined Date:</b>			17-OCT-88		
<b>Actual Return to Compliance Date:</b>			11-MAY-89		
<b>Violation Responsible Agency:</b>			S		
<b>Enforcement Action Date:</b>			17-OCT-88		
<b>Enforcement Agency:</b>			S		
<b>Disposition Status Date:</b>					
<b>Disposition Status:</b>					
<b>Enforcement Type Description:</b>			WRITTEN INFORMAL		
<b>Proposed Penalty Amount:</b>					
<b>Paid Amount:</b>					
<b>Final Amount:</b>					
<b>Evaluation Start Date:</b>			03-NOV-88		
<b>Evaluation Agency:</b>			S		
<b>Evaluation Type Description:</b>			FOLLOW-UP INSPECTION		
<b>Violation Short Description:</b>			TSD - General		
<b>Violation Determined Date:</b>			28-JUL-88		
<b>Actual Return to Compliance Date:</b>			11-MAY-89		
<b>Violation Responsible Agency:</b>			S		
<b>Enforcement Action Date:</b>			28-JUL-88		
<b>Enforcement Agency:</b>			S		
<b>Disposition Status Date:</b>					
<b>Disposition Status:</b>					
<b>Enforcement Type Description:</b>			WRITTEN INFORMAL		
<b>Proposed Penalty Amount:</b>			4000		
<b>Paid Amount:</b>					
<b>Final Amount:</b>			4000		
<b>Evaluation Start Date:</b>			03-NOV-88		
<b>Evaluation Agency:</b>			S		
<b>Evaluation Type Description:</b>			FOLLOW-UP INSPECTION		
<b>Violation Short Description:</b>			TSD - General		
<b>Violation Determined Date:</b>			17-OCT-88		
<b>Actual Return to Compliance Date:</b>			11-MAY-89		
<b>Violation Responsible Agency:</b>			S		
<b>Enforcement Action Date:</b>			11-MAY-89		
<b>Enforcement Agency:</b>			S		
<b>Disposition Status Date:</b>					
<b>Disposition Status:</b>					
<b>Enforcement Type Description:</b>			INITIAL 3008(A) COMPLIANCE		
<b>Proposed Penalty Amount:</b>			50000		
<b>Paid Amount:</b>					
<b>Final Amount:</b>			50000		
<b>Evaluation Start Date:</b>			03-NOV-88		
<b>Evaluation Agency:</b>			S		
<b>Evaluation Type Description:</b>			FOLLOW-UP INSPECTION		
<b>Violation Short Description:</b>			TSD - General		
<b>Violation Determined Date:</b>			17-OCT-88		
<b>Actual Return to Compliance Date:</b>			11-MAY-89		
<b>Violation Responsible Agency:</b>			S		
<b>Enforcement Action Date:</b>			21-SEP-89		
<b>Enforcement Agency:</b>			S		
<b>Disposition Status Date:</b>					
<b>Disposition Status:</b>					
<b>Enforcement Type Description:</b>			INITIAL 3008(A) COMPLIANCE		
<b>Proposed Penalty Amount:</b>					
<b>Paid Amount:</b>					
<b>Final Amount:</b>					

<i>Map Key</i>	<i>Number of Records</i>	<i>Direction/ Distance mi</i>	<i>Elevation ft</i>	<i>Site</i>	<i>DB</i>
<b>Evaluation Start Date:</b>			03-NOV-88		
<b>Evaluation Agency:</b>			S		
<b>Evaluation Type Description:</b>			FOLLOW-UP INSPECTION		
<b>Violation Short Description:</b>			TSD - General		
<b>Violation Determined Date:</b>			28-JUL-88		
<b>Actual Return to Compliance Date:</b>			11-MAY-89		
<b>Violation Responsible Agency:</b>			S		
<b>Enforcement Action Date:</b>			11-MAY-89		
<b>Enforcement Agency:</b>			S		
<b>Disposition Status Date:</b>					
<b>Disposition Status:</b>					
<b>Enforcement Type Description:</b>			INITIAL 3008(A) COMPLIANCE		
<b>Proposed Penalty Amount:</b>			50000		
<b>Paid Amount:</b>					
<b>Final Amount:</b>			50000		
<b>Evaluation Start Date:</b>			03-NOV-88		
<b>Evaluation Agency:</b>			S		
<b>Evaluation Type Description:</b>			FOLLOW-UP INSPECTION		
<b>Violation Short Description:</b>			TSD - General		
<b>Violation Determined Date:</b>			03-NOV-88		
<b>Actual Return to Compliance Date:</b>			11-MAY-89		
<b>Violation Responsible Agency:</b>			S		
<b>Enforcement Action Date:</b>			21-SEP-89		
<b>Enforcement Agency:</b>			S		
<b>Disposition Status Date:</b>					
<b>Disposition Status:</b>					
<b>Enforcement Type Description:</b>			INITIAL 3008(A) COMPLIANCE		
<b>Proposed Penalty Amount:</b>					
<b>Paid Amount:</b>					
<b>Final Amount:</b>					
<b>Evaluation Start Date:</b>			03-NOV-88		
<b>Evaluation Agency:</b>			S		
<b>Evaluation Type Description:</b>			FOLLOW-UP INSPECTION		
<b>Violation Short Description:</b>			TSD - General		
<b>Violation Determined Date:</b>			28-JUL-88		
<b>Actual Return to Compliance Date:</b>			11-MAY-89		
<b>Violation Responsible Agency:</b>			S		
<b>Enforcement Action Date:</b>			21-SEP-89		
<b>Enforcement Agency:</b>			S		
<b>Disposition Status Date:</b>					
<b>Disposition Status:</b>					
<b>Enforcement Type Description:</b>			INITIAL 3008(A) COMPLIANCE		
<b>Proposed Penalty Amount:</b>					
<b>Paid Amount:</b>					
<b>Final Amount:</b>					
<b>Evaluation Start Date:</b>			09-NOV-88		
<b>Evaluation Agency:</b>			S		
<b>Evaluation Type Description:</b>			FOLLOW-UP INSPECTION		
<b>Violation Short Description:</b>			TSD - General		
<b>Violation Determined Date:</b>			17-OCT-88		
<b>Actual Return to Compliance Date:</b>			11-MAY-89		
<b>Violation Responsible Agency:</b>			S		
<b>Enforcement Action Date:</b>			17-OCT-88		
<b>Enforcement Agency:</b>			S		
<b>Disposition Status Date:</b>					
<b>Disposition Status:</b>					

<i>Map Key</i>	<i>Number of Records</i>	<i>Direction/ Distance mi</i>	<i>Elevation ft</i>	<i>Site</i>	<i>DB</i>
<b>Enforcement Type Description:</b>		WRITTEN INFORMAL			
<b>Proposed Penalty Amount:</b>					
<b>Paid Amount:</b>					
<b>Final Amount:</b>					
<b>Evaluation Start Date:</b>		09-NOV-88			
<b>Evaluation Agency:</b>		S			
<b>Evaluation Type Description:</b>		FOLLOW-UP INSPECTION			
<b>Violation Short Description:</b>		TSD - General			
<b>Violation Determined Date:</b>		28-JUL-88			
<b>Actual Return to Compliance Date:</b>		11-MAY-89			
<b>Violation Responsible Agency:</b>		S			
<b>Enforcement Action Date:</b>		11-MAY-89			
<b>Enforcement Agency:</b>		S			
<b>Disposition Status Date:</b>					
<b>Disposition Status:</b>					
<b>Enforcement Type Description:</b>		INITIAL 3008(A) COMPLIANCE			
<b>Proposed Penalty Amount:</b>		50000			
<b>Paid Amount:</b>					
<b>Final Amount:</b>		50000			
<b>Evaluation Start Date:</b>		09-NOV-88			
<b>Evaluation Agency:</b>		S			
<b>Evaluation Type Description:</b>		FOLLOW-UP INSPECTION			
<b>Violation Short Description:</b>		TSD - General			
<b>Violation Determined Date:</b>		28-JUL-88			
<b>Actual Return to Compliance Date:</b>		11-MAY-89			
<b>Violation Responsible Agency:</b>		S			
<b>Enforcement Action Date:</b>		21-SEP-89			
<b>Enforcement Agency:</b>		S			
<b>Disposition Status Date:</b>					
<b>Disposition Status:</b>					
<b>Enforcement Type Description:</b>		INITIAL 3008(A) COMPLIANCE			
<b>Proposed Penalty Amount:</b>					
<b>Paid Amount:</b>					
<b>Final Amount:</b>					
<b>Evaluation Start Date:</b>		09-NOV-88			
<b>Evaluation Agency:</b>		S			
<b>Evaluation Type Description:</b>		FOLLOW-UP INSPECTION			
<b>Violation Short Description:</b>		TSD - General			
<b>Violation Determined Date:</b>		17-OCT-88			
<b>Actual Return to Compliance Date:</b>		11-MAY-89			
<b>Violation Responsible Agency:</b>		S			
<b>Enforcement Action Date:</b>		11-MAY-89			
<b>Enforcement Agency:</b>		S			
<b>Disposition Status Date:</b>					
<b>Disposition Status:</b>					
<b>Enforcement Type Description:</b>		INITIAL 3008(A) COMPLIANCE			
<b>Proposed Penalty Amount:</b>		50000			
<b>Paid Amount:</b>					
<b>Final Amount:</b>		50000			
<b>Evaluation Start Date:</b>		09-NOV-88			
<b>Evaluation Agency:</b>		S			
<b>Evaluation Type Description:</b>		FOLLOW-UP INSPECTION			
<b>Violation Short Description:</b>		TSD - General			
<b>Violation Determined Date:</b>		28-JUL-88			
<b>Actual Return to Compliance Date:</b>		11-MAY-89			
<b>Violation Responsible Agency:</b>		S			

<i>Map Key</i>	<i>Number of Records</i>	<i>Direction/ Distance mi</i>	<i>Elevation ft</i>	<i>Site</i>	<i>DB</i>
<b>Enforcement Action Date:</b>		28-JUL-88			
<b>Enforcement Agency:</b>		S			
<b>Disposition Status Date:</b>					
<b>Disposition Status:</b>					
<b>Enforcement Type Description:</b>		WRITTEN INFORMAL			
<b>Proposed Penalty Amount:</b>		4000			
<b>Paid Amount:</b>					
<b>Final Amount:</b>		4000			
<b>Evaluation Start Date:</b>		09-NOV-88			
<b>Evaluation Agency:</b>		S			
<b>Evaluation Type Description:</b>		FOLLOW-UP INSPECTION			
<b>Violation Short Description:</b>		TSD - General			
<b>Violation Determined Date:</b>		17-OCT-88			
<b>Actual Return to Compliance Date:</b>		11-MAY-89			
<b>Violation Responsible Agency:</b>		S			
<b>Enforcement Action Date:</b>		21-SEP-89			
<b>Enforcement Agency:</b>		S			
<b>Disposition Status Date:</b>					
<b>Disposition Status:</b>					
<b>Enforcement Type Description:</b>		INITIAL 3008(A) COMPLIANCE			
<b>Proposed Penalty Amount:</b>					
<b>Paid Amount:</b>					
<b>Final Amount:</b>					
<b>Evaluation Start Date:</b>		06-DEC-88			
<b>Evaluation Agency:</b>		S			
<b>Evaluation Type Description:</b>		FOLLOW-UP INSPECTION			
<b>Violation Short Description:</b>		TSD - General			
<b>Violation Determined Date:</b>		17-OCT-88			
<b>Actual Return to Compliance Date:</b>		11-MAY-89			
<b>Violation Responsible Agency:</b>		S			
<b>Enforcement Action Date:</b>		11-MAY-89			
<b>Enforcement Agency:</b>		S			
<b>Disposition Status Date:</b>					
<b>Disposition Status:</b>					
<b>Enforcement Type Description:</b>		INITIAL 3008(A) COMPLIANCE			
<b>Proposed Penalty Amount:</b>		50000			
<b>Paid Amount:</b>					
<b>Final Amount:</b>		50000			
<b>Evaluation Start Date:</b>		06-DEC-88			
<b>Evaluation Agency:</b>		S			
<b>Evaluation Type Description:</b>		FOLLOW-UP INSPECTION			
<b>Violation Short Description:</b>		TSD - General			
<b>Violation Determined Date:</b>		28-JUL-88			
<b>Actual Return to Compliance Date:</b>		11-MAY-89			
<b>Violation Responsible Agency:</b>		S			
<b>Enforcement Action Date:</b>		21-SEP-89			
<b>Enforcement Agency:</b>		S			
<b>Disposition Status Date:</b>					
<b>Disposition Status:</b>					
<b>Enforcement Type Description:</b>		INITIAL 3008(A) COMPLIANCE			
<b>Proposed Penalty Amount:</b>					
<b>Paid Amount:</b>					
<b>Final Amount:</b>					
<b>Evaluation Start Date:</b>		06-DEC-88			
<b>Evaluation Agency:</b>		S			
<b>Evaluation Type Description:</b>		FOLLOW-UP INSPECTION			

<i>Map Key</i>	<i>Number of Records</i>	<i>Direction/ Distance mi</i>	<i>Elevation ft</i>	<i>Site</i>	<i>DB</i>
<b>Violation Short Description:</b>			TSD - General		
<b>Violation Determined Date:</b>			28-JUL-88		
<b>Actual Return to Compliance Date:</b>			11-MAY-89		
<b>Violation Responsible Agency:</b>			S		
<b>Enforcement Action Date:</b>			11-MAY-89		
<b>Enforcement Agency:</b>			S		
<b>Disposition Status Date:</b>					
<b>Disposition Status:</b>					
<b>Enforcement Type Description:</b>			INITIAL 3008(A) COMPLIANCE		
<b>Proposed Penalty Amount:</b>			50000		
<b>Paid Amount:</b>					
<b>Final Amount:</b>			50000		
<b>Event</b>					
<b>Corrective Action Event Code:</b>			CA050		
<b>Corrective Action Event Description:</b>			RFA COMPLETED		
<b>Original Schedule Date of Event:</b>					
<b>New Schedule Date of Event:</b>					
<b>Actual Date of Event:</b>			19890629		
<b>Corrective Action Event Code:</b>			CA070YE		
<b>Corrective Action Event Description:</b>			DETERMINATION OF NEED FOR AN INVESTIGATION-INVESTIGATION IS NECESSARY		
<b>Original Schedule Date of Event:</b>					
<b>New Schedule Date of Event:</b>					
<b>Actual Date of Event:</b>			19971008		
<b>Corrective Action Event Code:</b>			CA075HI		
<b>Corrective Action Event Description:</b>			CA PRIORITIZATION-HIGH CA PRIORITY		
<b>Original Schedule Date of Event:</b>					
<b>New Schedule Date of Event:</b>					
<b>Actual Date of Event:</b>			19911201		
<b>Corrective Action Event Code:</b>			CA100		
<b>Corrective Action Event Description:</b>			INVESTIGATION IMPOSITION		
<b>Original Schedule Date of Event:</b>					
<b>New Schedule Date of Event:</b>					
<b>Actual Date of Event:</b>			19971008		
<b>Corrective Action Event Code:</b>			CA225IN		
<b>Corrective Action Event Description:</b>			STABILIZATION MEASURES EVALUATION-FURTHER INVESTIGATION NECESSARY		
<b>Original Schedule Date of Event:</b>					
<b>New Schedule Date of Event:</b>					
<b>Actual Date of Event:</b>			19920623		
<b>Corrective Action Event Code:</b>			CA225IN		
<b>Corrective Action Event Description:</b>			STABILIZATION MEASURES EVALUATION-FURTHER INVESTIGATION NECESSARY		
<b>Original Schedule Date of Event:</b>					
<b>New Schedule Date of Event:</b>					
<b>Actual Date of Event:</b>			19930820		
<b>Corrective Action Event Code:</b>			CA600GW		
<b>Corrective Action Event Description:</b>			STABILIZATION/INTERIM MEASURES DECISION-GROUNDWATER EXTRACTION & TREATMENT		

Map Key	Number of Records	Direction/ Distance mi	Elevation ft	Site	DB
<b>Original Schedule Date of Event:</b>					
<b>New Schedule Date of Event:</b>					
<b>Actual Date of Event:</b>		19971008			
<b>Corrective Action Event Code:</b> CA600SR					
<b>Corrective Action Event Description:</b> STABILIZATION/INTERIM MEASURES DECISION-PRIMARY MEAS IS SOURCE REMOVL &/OR TRT					
<b>Original Schedule Date of Event:</b>					
<b>New Schedule Date of Event:</b>					
<b>Actual Date of Event:</b>		19990114			
<b>Corrective Action Event Code:</b> CA725IN					
<b>Corrective Action Event Description:</b> HUMAN EXPOSURES CONTROLLED DETERMINATION-MORE INFORMATION NEEDED					
<b>Original Schedule Date of Event:</b>					
<b>New Schedule Date of Event:</b>					
<b>Actual Date of Event:</b>		19960229			
<b>Corrective Action Event Code:</b> CA725NO					
<b>Corrective Action Event Description:</b> HUMAN EXPOSURES CONTROLLED DETERMINATION-FACILITY DOES NOT MEET DEFINITION					
<b>Original Schedule Date of Event:</b>					
<b>New Schedule Date of Event:</b>					
<b>Actual Date of Event:</b>		19950915			
<b>Corrective Action Event Code:</b> CA725YE					
<b>Corrective Action Event Description:</b> HUMAN EXPOSURES CONTROLLED DETERMINATION-YES, APPLICABLE AS OF THIS DATE					
<b>Original Schedule Date of Event:</b>					
<b>New Schedule Date of Event:</b>					
<b>Actual Date of Event:</b>		20050907			
<b>Corrective Action Event Code:</b> CA750IN					
<b>Corrective Action Event Description:</b> RELEASE TO GW CONTROLLED DETERMINATION-MORE INFORMATION NEEDED					
<b>Original Schedule Date of Event:</b>					
<b>New Schedule Date of Event:</b>					
<b>Actual Date of Event:</b>		19960229			
<b>Corrective Action Event Code:</b> CA750NO					
<b>Corrective Action Event Description:</b> RELEASE TO GW CONTROLLED DETERMINATION-FACILITY DOES NOT MEET DEFINITION					
<b>Original Schedule Date of Event:</b>					
<b>New Schedule Date of Event:</b>					
<b>Actual Date of Event:</b>		19950915			

2	12 of 14	ESE/0.57	9.12	RG STEEL SPARROWS POINT LLC 1430 SPARROWS POINT BLVD SPARROWS POINT MD 21219	<a href="#">RCRA GEN</a>
---	----------	----------	------	--	--------------------------

**Used Oil Market Burner:** N  
**Activity Location:** MD  
**Mailing Address:** 1430, SPARROWS POINT BLVD, , SPARROWS POINT, MD, 21219,  
**Contact Address:** 1430, SPARROWS POINT BLVD, , SPARROWS POINT, MD, 21219,  
**Land Type:** Private  
**Generator Status Universe:** Large Quantity Generator  
**TSD Activity:** Y  
**Epa Handler ID:** MDD053945432  
**Current Site Name:** RG STEEL SPARROWS POINT LLC

<b>Map Key</b>	<b>Number of Records</b>	<b>Direction/ Distance mi</b>	<b>Elevation ft</b>	<b>Site</b>	<b>DB</b>
<b>Location Street 2:</b>					
<b>Contact Name:</b>				RUSSELL BECKER	
<b>Contact Email:</b>				RUSS.BECKER@SEVERSTALNA.COM	
<b>Generator Status Universe:</b>				LQG	
<b>Importer Activity:</b>				N	
<b>Mixed Waste Generator:</b>				N	
<b>Transporter Activity:</b>				N	
<b>Transfer Facility:</b>				N	
<b>Recycler Activity:</b>				N	
<b>Onsite Burner Exemption:</b>				N	
<b>Furnace Exemption:</b>				N	
<b>Underground Injection Activity:</b>				N	
<b>Receives Waste From Off Site:</b>				N	
<b>Used Oil Transporter:</b>				N	
<b>Used Oil Transfer Facility:</b>				N	
<b>Used Oil Processor:</b>				N	
<b>Used Oil Refiner:</b>				N	
<b>Used Oil Burner:</b>				Y	
<b>Used Oil Specification Marketer:</b>				N	
<b>Owner/Operator Information</b>					
<b>Owner/Operator Indicator:</b>				CP	
<b>Owner/Operator Name:</b>				BETHLEHEM STEEL CORPORATION	
<b>Owner/Operator Address:</b>				N/A BETHLEHEM PA 18016	
<b>Owner/Operator Phone:</b>				2156942424	
<b>Owner/Operator Type:</b>				P	
<b>Date Became Current:</b>					
<b>Date Ended Current:</b>					
<b>Owner/Operator Indicator:</b>				CO	
<b>Owner/Operator Name:</b>				ISG SPARROWS POINT LLC	
<b>Owner/Operator Address:</b>				NORTH POINT BLVD SPARROWS POINT MD US 21219	
<b>Owner/Operator Phone:</b>					
<b>Owner/Operator Type:</b>				P	
<b>Date Became Current:</b>				03-DEC-05	
<b>Date Ended Current:</b>					
<b>Owner/Operator Indicator:</b>				CP	
<b>Owner/Operator Name:</b>				ISG SPARROWS POINT LLG	
<b>Owner/Operator Address:</b>				US	
<b>Owner/Operator Phone:</b>					
<b>Owner/Operator Type:</b>				P	
<b>Date Became Current:</b>				31-DEC-05	
<b>Date Ended Current:</b>					
<b>Owner/Operator Indicator:</b>				CO	
<b>Owner/Operator Name:</b>				ISG SPARROWS POINT LLC	
<b>Owner/Operator Address:</b>				NORTH POINT BLVD SPARROWS POINT MD US 21219	
<b>Owner/Operator Phone:</b>					
<b>Owner/Operator Type:</b>				P	
<b>Date Became Current:</b>				03-DEC-05	
<b>Date Ended Current:</b>					
<b>Owner/Operator Indicator:</b>				CP	
<b>Owner/Operator Name:</b>				ISG SPARROWS POINT LLG	
<b>Owner/Operator Address:</b>				US	
<b>Owner/Operator Phone:</b>					

<i>Map Key</i>	<i>Number of Records</i>	<i>Direction/ Distance mi</i>	<i>Elevation ft</i>	<i>Site</i>	<i>DB</i>
<i>Owner/Operator Type:</i>		P			
<i>Date Became Current:</i>		31-DEC-05			
<i>Date Ended Current:</i>					
<i>Owner/Operator Indicator:</i>		CO			
<i>Owner/Operator Name:</i>		ISG SPARROWS POINT LLC			
<i>Owner/Operator Address:</i>		NORTH POINT BLVD SPARROWS POINT MD 21219			
<i>Owner/Operator Phone:</i>					
<i>Owner/Operator Type:</i>		P			
<i>Date Became Current:</i>		03-DEC-05			
<i>Date Ended Current:</i>					
<i>Owner/Operator Indicator:</i>		CP			
<i>Owner/Operator Name:</i>		ISG SPARROWS POINT LLG			
<i>Owner/Operator Address:</i>					
<i>Owner/Operator Phone:</i>					
<i>Owner/Operator Type:</i>		P			
<i>Date Became Current:</i>		31-DEC-05			
<i>Date Ended Current:</i>					
<i>Owner/Operator Indicator:</i>		CO			
<i>Owner/Operator Name:</i>		SEVERSTAL SPARROWS POINT LLC			
<i>Owner/Operator Address:</i>		SPARROWS POINT BLVD SPARROWS POINT MD 21219			
<i>Owner/Operator Phone:</i>					
<i>Owner/Operator Type:</i>		P			
<i>Date Became Current:</i>		08-MAY-08			
<i>Date Ended Current:</i>					
<i>Owner/Operator Indicator:</i>		CP			
<i>Owner/Operator Name:</i>		SEVERSTAL SPARROWS POINT LLC			
<i>Owner/Operator Address:</i>		SPARROWS POINT BLVD SPARROWS POINT MD 21219			
<i>Owner/Operator Phone:</i>					
<i>Owner/Operator Type:</i>		P			
<i>Date Became Current:</i>		08-MAY-08			
<i>Date Ended Current:</i>					
<i>Owner/Operator Indicator:</i>		CO			
<i>Owner/Operator Name:</i>		ISG SPARROWS POINT LLC			
<i>Owner/Operator Address:</i>		NORTH POINT BLVD SPARROWS POINT MD 21219			
<i>Owner/Operator Phone:</i>					
<i>Owner/Operator Type:</i>		P			
<i>Date Became Current:</i>		03-DEC-05			
<i>Date Ended Current:</i>					
<i>Owner/Operator Indicator:</i>		CP			
<i>Owner/Operator Name:</i>		ISG SPARROWS POINT LLG			
<i>Owner/Operator Address:</i>					
<i>Owner/Operator Phone:</i>					
<i>Owner/Operator Type:</i>		P			
<i>Date Became Current:</i>		31-DEC-05			
<i>Date Ended Current:</i>					
<i>Owner/Operator Indicator:</i>		CO			
<i>Owner/Operator Name:</i>		SEVERSTAL SPARROWS POINT LLC			
<i>Owner/Operator Address:</i>		SPARROWS POINT BLVD SPARROWS POINT MD 21219			
<i>Owner/Operator Phone:</i>					
<i>Owner/Operator Type:</i>		P			
<i>Date Became Current:</i>		08-MAY-08			
<i>Date Ended Current:</i>					



<i>Map Key</i>	<i>Number of Records</i>	<i>Direction/ Distance mi</i>	<i>Elevation ft</i>	<i>Site</i>	<i>DB</i>
<i>Owner/Operator Indicator:</i>		CP			
<i>Owner/Operator Name:</i>		SEVERSTAL SPARROWS POINT LLC			
<i>Owner/Operator Address:</i>		SPARROWS POINT BLVD		SPARROWS POINT MD 21219	
<i>Owner/Operator Phone:</i>					
<i>Owner/Operator Type:</i>		P			
<i>Date Became Current:</i>		08-MAY-08			
<i>Date Ended Current:</i>					
<i>Owner/Operator Indicator:</i>		CO			
<i>Owner/Operator Name:</i>		RG STEEL SPARROWS POINT LLC			
<i>Owner/Operator Address:</i>		SPARROWS POINT BLVD		MAIN OFF ICE BLDG SPARROWS POINT MD 21219	
<i>Owner/Operator Phone:</i>		4103886622			
<i>Owner/Operator Type:</i>		P			
<i>Date Became Current:</i>		27-APR-11			
<i>Date Ended Current:</i>					
<i>Owner/Operator Indicator:</i>		CP			
<i>Owner/Operator Name:</i>		RG STEEL SPARROWS POINT LLC			
<i>Owner/Operator Address:</i>		SPARROWS POINT BLVD		SPARROWS POINT MD 21219	
<i>Owner/Operator Phone:</i>		4103886622			
<i>Owner/Operator Type:</i>		P			
<i>Date Became Current:</i>		27-APR-11			
<i>Date Ended Current:</i>					
<i>Owner/Operator Indicator:</i>		CO			
<i>Owner/Operator Name:</i>		ISG SPARROWS POINT			
<i>Owner/Operator Address:</i>		5111 NORTH POINT BLVD		SPARROWS POINT MD US 21219	
<i>Owner/Operator Phone:</i>					
<i>Owner/Operator Type:</i>		P			
<i>Date Became Current:</i>		23-MAY-05			
<i>Date Ended Current:</i>					
<i>Owner/Operator Indicator:</i>		CO			
<i>Owner/Operator Name:</i>		ISG SPARROWS POINT LLC			
<i>Owner/Operator Address:</i>		NORTH POINT BLVD		SPARROWS POINT MD US 21219	
<i>Owner/Operator Phone:</i>					
<i>Owner/Operator Type:</i>		P			
<i>Date Became Current:</i>		03-DEC-05			
<i>Date Ended Current:</i>					
<i>Owner/Operator Indicator:</i>		CP			
<i>Owner/Operator Name:</i>		ISG SPARROWS POINT LLG			
<i>Owner/Operator Address:</i>		US			
<i>Owner/Operator Phone:</i>					
<i>Owner/Operator Type:</i>		P			
<i>Date Became Current:</i>		31-DEC-05			
<i>Date Ended Current:</i>					
<i>Owner/Operator Indicator:</i>		CO			
<i>Owner/Operator Name:</i>		ISG SPARROWS POINT			
<i>Owner/Operator Address:</i>		5111 NORTH POINT BLVD		SPARROWS POINT MD US 21219	
<i>Owner/Operator Phone:</i>					
<i>Owner/Operator Type:</i>		P			
<i>Date Became Current:</i>		23-MAY-05			
<i>Date Ended Current:</i>					
<i>Owner/Operator Indicator:</i>		CO			
<i>Owner/Operator Name:</i>		BETHLEHEM STEEL CORPORATION			
<i>Owner/Operator Address:</i>		N/A BETHLEHEM PA 18016			
<i>Owner/Operator Phone:</i>		2156942424			

<i>Map Key</i>	<i>Number of Records</i>	<i>Direction/ Distance mi</i>	<i>Elevation ft</i>	<i>Site</i>	<i>DB</i>
<i>Owner/Operator Type:</i>			P		
<i>Date Became Current:</i>			01-JAN-01		
<i>Date Ended Current:</i>					
<i>Owner/Operator Indicator:</i>			CP		
<i>Owner/Operator Name:</i>			ISG SPARROWS POINT INC		
<i>Owner/Operator Address:</i>			US		
<i>Owner/Operator Phone:</i>					
<i>Owner/Operator Type:</i>			P		
<i>Date Became Current:</i>			06-MAY-03		
<i>Date Ended Current:</i>					
<i>Owner/Operator Indicator:</i>			CO		
<i>Owner/Operator Name:</i>			ISG SPARROWS POINT INC		
<i>Owner/Operator Address:</i>			US		
<i>Owner/Operator Phone:</i>					
<i>Owner/Operator Type:</i>			P		
<i>Date Became Current:</i>			06-MAY-03		
<i>Date Ended Current:</i>					
<i>Owner/Operator Indicator:</i>			CO		
<i>Owner/Operator Name:</i>			ISG SPARROWS POINT LLC		
<i>Owner/Operator Address:</i>			NORTH POINT BLVD SPARROWS POINT MD US 21219		
<i>Owner/Operator Phone:</i>					
<i>Owner/Operator Type:</i>			P		
<i>Date Became Current:</i>			03-DEC-05		
<i>Date Ended Current:</i>			14-MAY-08		
<i>Owner/Operator Indicator:</i>			CP		
<i>Owner/Operator Name:</i>			ISG SPARROWS POINT LLG		
<i>Owner/Operator Address:</i>			MD US		
<i>Owner/Operator Phone:</i>					
<i>Owner/Operator Type:</i>			P		
<i>Date Became Current:</i>			31-DEC-05		
<i>Date Ended Current:</i>			14-MAY-08		
<i>Owner/Operator Indicator:</i>			CO		
<i>Owner/Operator Name:</i>			SEVERSTAL SPARROWS POINT LLC		
<i>Owner/Operator Address:</i>			SPARROWS POINT BLVD BALTIMORE MD US 21219		
<i>Owner/Operator Phone:</i>					
<i>Owner/Operator Type:</i>			P		
<i>Date Became Current:</i>			14-MAY-08		
<i>Date Ended Current:</i>					
<i>Owner/Operator Indicator:</i>			CP		
<i>Owner/Operator Name:</i>			SEVERSTAL SPARROWS POINT LLC		
<i>Owner/Operator Address:</i>			MD US 21219		
<i>Owner/Operator Phone:</i>					
<i>Owner/Operator Type:</i>			P		
<i>Date Became Current:</i>			14-MAY-08		
<i>Date Ended Current:</i>					
<i>Owner/Operator Indicator:</i>			CO		
<i>Owner/Operator Name:</i>			INTERNATIONAL STEEL GROUP		
<i>Owner/Operator Address:</i>			US		
<i>Owner/Operator Phone:</i>					
<i>Owner/Operator Type:</i>			P		
<i>Date Became Current:</i>			08-MAY-03		
<i>Date Ended Current:</i>					

<i>Map Key</i>	<i>Number of Records</i>	<i>Direction/ Distance mi</i>	<i>Elevation ft</i>	<i>Site</i>	<i>DB</i>
<b>Owner/Operator Indicator:</b>		CP			
<b>Owner/Operator Name:</b>		ISG SPARROWS POINT			
<b>Owner/Operator Address:</b>		US			
<b>Owner/Operator Phone:</b>					
<b>Owner/Operator Type:</b>		P			
<b>Date Became Current:</b>		08-MAY-03			
<b>Date Ended Current:</b>					
<b>NAICS Information</b>					
<b>Naics Code:</b>		331111			
<b>Naics Description:</b>		IRON AND STEEL MILLS			
<b>Naics Code:</b>		331419			
<b>Naics Description:</b>		PRIMARY SMELTING AND REFINING OF NONFERROUS METAL (EXCEPT COPPER AND ALUMINUM)			
<b>Naics Code:</b>		331111			
<b>Naics Description:</b>		IRON AND STEEL MILLS			
<b>Naics Code:</b>		331111			
<b>Naics Description:</b>		IRON AND STEEL MILLS			
<b>Naics Code:</b>		331111			
<b>Naics Description:</b>		IRON AND STEEL MILLS			
<b>Naics Code:</b>		331111			
<b>Naics Description:</b>		IRON AND STEEL MILLS			
<b>Naics Code:</b>		331111			
<b>Naics Description:</b>		IRON AND STEEL MILLS			
<b>Naics Code:</b>		324199			
<b>Naics Description:</b>		ALL OTHER PETROLEUM AND COAL PRODUCTS MANUFACTURING			
<b>Naics Code:</b>		331111			
<b>Naics Description:</b>		IRON AND STEEL MILLS			
<b>Naics Code:</b>		331111			
<b>Naics Description:</b>		IRON AND STEEL MILLS			
<b>Naics Code:</b>		331111			
<b>Naics Description:</b>		IRON AND STEEL MILLS			
<b>Naics Code:</b>		331111			
<b>Naics Description:</b>		IRON AND STEEL MILLS			
<b>Naics Code:</b>		23561			
<b>Naics Description:</b>		ROOFING, SIDING, AND SHEET METAL CONTRACTORS			
<b>Naics Code:</b>		331111			
<b>Naics Description:</b>		IRON AND STEEL MILLS			
<b>Naics Code:</b>		331111			
<b>Naics Description:</b>		IRON AND STEEL MILLS			
<b>Naics Code:</b>		331111			

<i>Map Key</i>	<i>Number of Records</i>	<i>Direction/ Distance mi</i>	<i>Elevation ft</i>	<i>Site</i>	<i>DB</i>
<b>Naics Description:</b>				IRON AND STEEL MILLS	
<b>Naics Code:</b>			331111		
<b>Naics Description:</b>				IRON AND STEEL MILLS	
<b>Naics Code:</b>			331111		
<b>Naics Description:</b>				IRON AND STEEL MILLS	
<b>Naics Code:</b>			331111		
<b>Naics Description:</b>				IRON AND STEEL MILLS	
<b>Naics Code:</b>			331111		
<b>Naics Description:</b>				IRON AND STEEL MILLS	
<b>Handler Information</b>					
<b>Date Receive:</b>			18-NOV-80		
<b>Facility Name:</b>				BETHLEHEM STEEL SPARROWS POINT PLANT	
<b>Date Receive:</b>			06-MAR-06		
<b>Facility Name:</b>				ISG SPARROWS POINT LLC	
<b>Classification:</b>				Large Quantity Generator	
<b>Date Receive:</b>			10-MAR-08		
<b>Facility Name:</b>				ISG SPARROWS POINT LLC	
<b>Classification:</b>				Large Quantity Generator	
<b>Date Receive:</b>			25-FEB-10		
<b>Facility Name:</b>				SEVERSTAL SPARROWS POINT LLC	
<b>Classification:</b>				Large Quantity Generator	
<b>Date Receive:</b>			05-MAR-12		
<b>Facility Name:</b>				RG STEEL SPARROWS POINT LLC	
<b>Classification:</b>				Large Quantity Generator	
<b>Date Receive:</b>			13-MAY-03		
<b>Facility Name:</b>				ISG SPARROWS POINT INC	
<b>Classification:</b>				Large Quantity Generator	
<b>Date Receive:</b>			20-MAR-08		
<b>Facility Name:</b>				ISG SPARROWS POINT LLC	
<b>Date Receive:</b>			13-MAY-03		
<b>Facility Name:</b>				ISG SPARROWS POINT INC	
<b>Classification:</b>				Large Quantity Generator	
<b>Date Receive:</b>			13-MAY-03		
<b>Facility Name:</b>				ISG SPARROWS POINT INC	
<b>Classification:</b>				Large Quantity Generator	
<b>Date Receive:</b>			13-MAY-08		
<b>Facility Name:</b>				SEVERSTAL SPARROWS POINT LLC	
<b>Classification:</b>				Large Quantity Generator	
<b>Date Receive:</b>			30-MAR-90		
<b>Facility Name:</b>				BETHLEHEM STEEL - SPARROWS POINT PL	
<b>Classification:</b>				Large Quantity Generator	
<b>Date Receive:</b>			14-APR-92		
<b>Facility Name:</b>				BETHLEHEM STEEL - SPARROWS POINT PL	
<b>Classification:</b>				Large Quantity Generator	

<b>Map Key</b>	<b>Number of Records</b>	<b>Direction/ Distance mi</b>	<b>Elevation ft</b>	<b>Site</b>	<b>DB</b>
<b>Date Receive:</b>				31-MAR-94	
<b>Facility Name:</b>				BETHLEHEM STEEL	
<b>Classification:</b>				Large Quantity Generator	
<b>Date Receive:</b>				26-APR-96	
<b>Facility Name:</b>				BETHLEHEM STEEL SPARROWS POINT DIVS	
<b>Classification:</b>				Large Quantity Generator	
<b>Date Receive:</b>				12-FEB-98	
<b>Facility Name:</b>				BETHLEHEM STEEL SPARROWS POINT DIV	
<b>Classification:</b>				Large Quantity Generator	
<b>Date Receive:</b>				24-MAR-00	
<b>Facility Name:</b>				BETHLEHEM STEEL CORPORATION	
<b>Classification:</b>				Large Quantity Generator	
<b>Date Receive:</b>				26-FEB-02	
<b>Facility Name:</b>				BETHLEHEM STEEL CORP	
<b>Classification:</b>				Large Quantity Generator	
<b>Date Receive:</b>				02-MAR-04	
<b>Facility Name:</b>				ISG SPARROWS POINT PLANT	
<b>Classification:</b>				Large Quantity Generator	
<b>Hazardous Waste Information</b>					
<b>Waste Code:</b>				D001	
<b>Waste:</b>				IGNITABLE WASTE	
<b>Waste Code:</b>				D002	
<b>Waste:</b>				CORROSIVE WASTE	
<b>Waste Code:</b>				D006	
<b>Waste:</b>				CADMIUM	
<b>Waste Code:</b>				D007	
<b>Waste:</b>				CHROMIUM	
<b>Waste Code:</b>				D008	
<b>Waste:</b>				LEAD	
<b>Waste Code:</b>				D009	
<b>Waste:</b>				MERCURY	
<b>Waste Code:</b>				F001	
<b>Waste:</b>				THE FOLLOWING SPENT HALOGENATED SOLVENTS USED IN DEGREASING: TETRACHLOROETHYLENE, TRICHLOROETHYLENE, METHYLENE CHLORIDE, 1,1,1-TRICHLOROETHANE, CARBON TETRACHLORIDE AND CHLORINATED FLUOROCARBONS; ALL SPENT SOLVENT MIXTURES/BLENDS USED IN DEGREASING CONTAINING, BEFORE USE, A TOTAL OF TEN PERCENT OR MORE (BY VOLUME) OF ONE OR MORE OF THE ABOVE HALOGENATED SOLVENTS OR THOSE SOLVENTS LISTED IN F002, F004, AND F005; AND STILL BOTTOMS FROM THE RECOVERY OF THESE SPENT SOLVENTS AND SPENT SOLVENT MIXTURES.	
<b>Waste Code:</b>				F006	
<b>Waste:</b>				WASTEWATER TREATMENT SLUDGES FROM ELECTROPLATING OPERATIONS, EXCEPT FROM THE FOLLOWING PROCESSES: (1) SULFURIC ACID ANODIZING OF ALUMINUM; (2) TIN PLATING ON CARBON STEEL; (3) ZINC PLATING (SEGREGATED BASIS) ON CARBON STEEL; (4) ALUMINUM OR ZINC-ALUMINUM PLATING ON CARBON STEEL; (5) CLEANING/STRIPPING ASSOCIATED WITH TIN, ZINC, AND ALUMINUM PLATING ON CARBON STEEL; AND (6) CHEMICAL ETCHING AND MILLING	

<i>Map Key</i>	<i>Number of Records</i>	<i>Direction/ Distance mi</i>	<i>Elevation ft</i>	<i>Site</i>	<i>DB</i>
				OF ALUMINUM.	
<b>Waste Code:</b>				F007	
<b>Waste:</b>				SPENT CYANIDE PLATING BATH SOLUTIONS FROM ELECTROPLATING OPERATIONS.	
<b>Waste Code:</b>				K060	
<b>Waste:</b>				AMMONIA STILL LIME SLUDGE FROM COKING OPERATIONS.	
<b>Waste Code:</b>				K062	
<b>Waste:</b>				SPENT PICKLE LIQUOR FROM STEEL FINISHING OPERATIONS OF PLANTS THAT PRODUCE IRON OR STEEL.	
<b>Waste Code:</b>				K087	
<b>Waste:</b>				DECANTER TANK TAR SLUDGE FROM COKING OPERATIONS.	
<b>Waste Code:</b>				U019	
<b>Waste:</b>				BENZENE (I,T)	
<b>Waste Code:</b>				U134	
<b>Waste:</b>				HYDROFLUORIC ACID (C,T) (OR) HYDROGEN FLUORIDE (C,T)	
<b>Waste Code:</b>				U151	
<b>Waste:</b>				MERCURY	
<b>Waste Code:</b>				U210	
<b>Waste:</b>				ETHENE, TETRACHLORO- (OR) TETRACHLOROETHYLENE	
<b>Waste Code:</b>				U220	
<b>Waste:</b>				BENZENE, METHYL- (OR) TOLUENE	
<b>Waste Code:</b>				U226	
<b>Waste:</b>				ETHANE, 1,1,1-TRICHLORO- (OR) METHYL CHLOROFORM	
<b>Waste Code:</b>				U228	
<b>Waste:</b>				ETHENE, TRICHLORO- (OR) TRICHLOROETHYLENE	
<b>Waste Code:</b>				U239	
<b>Waste:</b>				BENZENE, DIMETHYL- (I,T) (OR) XYLENE (I)	
<b>Waste Code:</b>				D001	
<b>Waste:</b>				IGNITABLE WASTE	
<b>Waste Code:</b>				D002	
<b>Waste:</b>				CORROSIVE WASTE	
<b>Waste Code:</b>				D005	
<b>Waste:</b>				BARIUM	
<b>Waste Code:</b>				D006	
<b>Waste:</b>				CADMIUM	
<b>Waste Code:</b>				D007	
<b>Waste:</b>				CHROMIUM	
<b>Waste Code:</b>				D008	
<b>Waste:</b>				LEAD	
<b>Waste Code:</b>				D009	
<b>Waste:</b>				MERCURY	
<b>Waste Code:</b>				D035	

<b>Map Key</b>	<b>Number of Records</b>	<b>Direction/ Distance mi</b>	<b>Elevation ft</b>	<b>Site</b>	<b>DB</b>
<b>Waste:</b>				METHYL ETHYL KETONE	
<b>Waste Code:</b>				F002	
<b>Waste:</b>				THE FOLLOWING SPENT HALOGENATED SOLVENTS: TETRACHLOROETHYLENE, METHYLENE CHLORIDE, TRICHLOROETHYLENE, 1,1,1-TRICHLOROETHANE, CHLOROBENZENE, 1,1,2-TRICHLORO-1,2,2-TRIFLUOROETHANE, ORTHO-DICHLOROBENZENE, TRICHLOROFUOROMETHANE, AND 1,1,2, TRICHLOROETHANE; ALL SPENT SOLVENT MIXTURES/BLENDS CONTAINING, BEFORE USE, A TOTAL OF TEN PERCENT OR MORE (BY VOLUME) OF ONE OR MORE OF THE ABOVE HALOGENATED SOLVENTS OR THOSE SOLVENTS LISTED IN F001, F004, AND F005; AND STILL BOTTOMS FROM THE RECOVERY OF THESE SPENT SOLVENTS AND SPENT SOLVENT MIXTURES.	
<b>Waste Code:</b>				F003	
<b>Waste:</b>				THE FOLLOWING SPENT NONHALOGENATED SOLVENTS: XYLENE, ACETONE, ETHYL ACETATE, ETHYL BENZENE, ETHYL ETHER, METHYL ISOBUTYL KETONE, N-BUTYL ALCOHOL, CYCLOHEXANONE, AND METHANOL; ALL SPENT SOLVENT MIXTURES/BLENDS CONTAINING, BEFORE USE, ONLY THE ABOVE SPENT NONHALOGENATED SOLVENTS; AND ALL SPENT SOLVENT MIXTURES/BLENDS CONTAINING, BEFORE USE, ONE OR MORE OF THE ABOVE NONHALOGENATED SOLVENTS, AND A TOTAL OF TEN PERCENT OR MORE (BY VOLUME) OF ONE OR MORE OF THOSE SOLVENTS LISTED IN F001, F002, F004, AND F005; AND STILL BOTTOMS FROM THE RECOVERY OF THESE SPENT SOLVENTS AND SPENT SOLVENT MIXTURES.	
<b>Waste Code:</b>				F005	
<b>Waste:</b>				THE FOLLOWING SPENT NONHALOGENATED SOLVENTS: TOLUENE, METHYL ETHYL KETONE, CARBON DISULFIDE, ISOBUTANOL, PYRIDINE, BENZENE, 2-ETHOXYETHANOL, AND 2-NITROPROPANE; ALL SPENT SOLVENT MIXTURES/BLENDS CONTAINING, BEFORE USE, A TOTAL OF TEN PERCENT OR MORE (BY VOLUME) OF ONE OR MORE OF THE ABOVE NONHALOGENATED SOLVENTS OR THOSE SOLVENTS LISTED IN F001, F002, OR F004; AND STILL BOTTOMS FROM THE RECOVERY OF THESE SPENT SOLVENTS AND SPENT SOLVENT MIXTURES.	
<b>Waste Code:</b>				F006	
<b>Waste:</b>				WASTEWATER TREATMENT SLUDGES FROM ELECTROPLATING OPERATIONS, EXCEPT FROM THE FOLLOWING PROCESSES: (1) SULFURIC ACID ANODIZING OF ALUMINUM; (2) TIN PLATING ON CARBON STEEL; (3) ZINC PLATING (SEGREGATED BASIS) ON CARBON STEEL; (4) ALUMINUM OR ZINC-ALUMINUM PLATING ON CARBON STEEL; (5) CLEANING/STRIPPING ASSOCIATED WITH TIN, ZINC, AND ALUMINUM PLATING ON CARBON STEEL; AND (6) CHEMICAL ETCHING AND MILLING OF ALUMINUM.	
<b>Waste Code:</b>				F007	
<b>Waste:</b>				SPENT CYANIDE PLATING BATH SOLUTIONS FROM ELECTROPLATING OPERATIONS.	
<b>Waste Code:</b>				F008	
<b>Waste:</b>				PLATING BATH RESIDUES FROM THE BOTTOM OF PLATING BATHS FROM ELECTROPLATING OPERATIONS IN WHICH CYANIDES ARE USED IN THE PROCESS.	
<b>Waste Code:</b>				D001	
<b>Waste:</b>				IGNITABLE WASTE	
<b>Waste Code:</b>				D002	
<b>Waste:</b>				CORROSIVE WASTE	
<b>Waste Code:</b>				D005	
<b>Waste:</b>				BARIUM	
<b>Waste Code:</b>				D006	
<b>Waste:</b>				CADMIUM	

<i>Map Key</i>	<i>Number of Records</i>	<i>Direction/ Distance mi</i>	<i>Elevation ft</i>	<i>Site</i>	<i>DB</i>
<b>Waste Code:</b> <b>Waste:</b>			D007 CHROMIUM		
<b>Waste Code:</b> <b>Waste:</b>			D008 LEAD		
<b>Waste Code:</b> <b>Waste:</b>			D009 MERCURY		
<b>Waste Code:</b> <b>Waste:</b>			D035 METHYL ETHYL KETONE		
<b>Waste Code:</b> <b>Waste:</b>			F002 THE FOLLOWING SPENT HALOGENATED SOLVENTS: TETRACHLOROETHYLENE, METHYLENE CHLORIDE, TRICHLOROETHYLENE, 1,1,1-TRICHLOROETHANE, CHLOROBENZENE, 1,1,2-TRICHLORO-1,2,2-TRIFLUOROETHANE, ORTHO-DICHLOROBENZENE, TRICHLOROFLUOROMETHANE, AND 1,1,2, TRICHLOROETHANE; ALL SPENT SOLVENT MIXTURES/BLENDS CONTAINING, BEFORE USE, A TOTAL OF TEN PERCENT OR MORE (BY VOLUME) OF ONE OR MORE OF THE ABOVE HALOGENATED SOLVENTS OR THOSE SOLVENTS LISTED IN F001, F004, AND F005; AND STILL BOTTOMS FROM THE RECOVERY OF THESE SPENT SOLVENTS AND SPENT SOLVENT MIXTURES.		
<b>Waste Code:</b> <b>Waste:</b>			F003 THE FOLLOWING SPENT NONHALOGENATED SOLVENTS: XYLENE, ACETONE, ETHYL ACETATE, ETHYL BENZENE, ETHYL ETHER, METHYL ISOBUTYL KETONE, N-BUTYL ALCOHOL, CYCLOHEXANONE, AND METHANOL; ALL SPENT SOLVENT MIXTURES/BLENDS CONTAINING, BEFORE USE, ONLY THE ABOVE SPENT NONHALOGENATED SOLVENTS; AND ALL SPENT SOLVENT MIXTURES/BLENDS CONTAINING, BEFORE USE, ONE OR MORE OF THE ABOVE NONHALOGENATED SOLVENTS, AND A TOTAL OF TEN PERCENT OR MORE (BY VOLUME) OF ONE OR MORE OF THOSE SOLVENTS LISTED IN F001, F002, F004, AND F005; AND STILL BOTTOMS FROM THE RECOVERY OF THESE SPENT SOLVENTS AND SPENT SOLVENT MIXTURES.		
<b>Waste Code:</b> <b>Waste:</b>			F005 THE FOLLOWING SPENT NONHALOGENATED SOLVENTS: TOLUENE, METHYL ETHYL KETONE, CARBON DISULFIDE, ISOBUTANOL, PYRIDINE, BENZENE, 2-ETHOXYETHANOL, AND 2-NITROPROPANE; ALL SPENT SOLVENT MIXTURES/BLENDS CONTAINING, BEFORE USE, A TOTAL OF TEN PERCENT OR MORE (BY VOLUME) OF ONE OR MORE OF THE ABOVE NONHALOGENATED SOLVENTS OR THOSE SOLVENTS LISTED IN F001, F002, OR F004; AND STILL BOTTOMS FROM THE RECOVERY OF THESE SPENT SOLVENTS AND SPENT SOLVENT MIXTURES.		
<b>Waste Code:</b> <b>Waste:</b>			F006 WASTEWATER TREATMENT SLUDGES FROM ELECTROPLATING OPERATIONS, EXCEPT FROM THE FOLLOWING PROCESSES: (1) SULFURIC ACID ANODIZING OF ALUMINUM; (2) TIN PLATING ON CARBON STEEL; (3) ZINC PLATING (SEGREGATED BASIS) ON CARBON STEEL; (4) ALUMINUM OR ZINC-ALUMINUM PLATING ON CARBON STEEL; (5) CLEANING/STRIPPING ASSOCIATED WITH TIN, ZINC, AND ALUMINUM PLATING ON CARBON STEEL; AND (6) CHEMICAL ETCHING AND MILLING OF ALUMINUM.		
<b>Waste Code:</b> <b>Waste:</b>			F007 SPENT CYANIDE PLATING BATH SOLUTIONS FROM ELECTROPLATING OPERATIONS.		
<b>Waste Code:</b> <b>Waste:</b>			F008 PLATING BATH RESIDUES FROM THE BOTTOM OF PLATING BATHS FROM ELECTROPLATING OPERATIONS IN WHICH CYANIDES ARE USED IN THE PROCESS.		



<i>Map Key</i>	<i>Number of Records</i>	<i>Direction/ Distance mi</i>	<i>Elevation ft</i>	<i>Site</i>	<i>DB</i>
<b>Waste Code:</b> <b>Waste:</b>				D001 IGNITABLE WASTE	
<b>Waste Code:</b> <b>Waste:</b>				D002 CORROSIVE WASTE	
<b>Waste Code:</b> <b>Waste:</b>				D005 BARIUM	
<b>Waste Code:</b> <b>Waste:</b>				D006 CADMIUM	
<b>Waste Code:</b> <b>Waste:</b>				D007 CHROMIUM	
<b>Waste Code:</b> <b>Waste:</b>				D008 LEAD	
<b>Waste Code:</b> <b>Waste:</b>				D009 MERCURY	
<b>Waste Code:</b> <b>Waste:</b>				D018 BENZENE	
<b>Waste Code:</b> <b>Waste:</b>				D035 METHYL ETHYL KETONE	
<b>Waste Code:</b> <b>Waste:</b>				D039 TETRACHLOROETHYLENE	
<b>Waste Code:</b> <b>Waste:</b>				F002 THE FOLLOWING SPENT HALOGENATED SOLVENTS: TETRACHLOROETHYLENE, METHYLENE CHLORIDE, TRICHLOROETHYLENE, 1,1,1-TRICHLOROETHANE, CHLOROBENZENE, 1,1,2-TRICHLORO-1,2,2-TRIFLUOROETHANE, ORTHO-DICHLOROBENZENE, TRICHLOROFUOROMETHANE, AND 1,1,2, TRICHLOROETHANE; ALL SPENT SOLVENT MIXTURES/BLENDS CONTAINING, BEFORE USE, A TOTAL OF TEN PERCENT OR MORE (BY VOLUME) OF ONE OR MORE OF THE ABOVE HALOGENATED SOLVENTS OR THOSE SOLVENTS LISTED IN F001, F004, AND F005; AND STILL BOTTOMS FROM THE RECOVERY OF THESE SPENT SOLVENTS AND SPENT SOLVENT MIXTURES.	
<b>Waste Code:</b> <b>Waste:</b>				F003 THE FOLLOWING SPENT NONHALOGENATED SOLVENTS: XYLENE, ACETONE, ETHYL ACETATE, ETHYL BENZENE, ETHYL ETHER, METHYL ISOBUTYL KETONE, N-BUTYL ALCOHOL, CYCLOHEXANONE, AND METHANOL; ALL SPENT SOLVENT MIXTURES/BLENDS CONTAINING, BEFORE USE, ONLY THE ABOVE SPENT NONHALOGENATED SOLVENTS; AND ALL SPENT SOLVENT MIXTURES/BLENDS CONTAINING, BEFORE USE, ONE OR MORE OF THE ABOVE NONHALOGENATED SOLVENTS, AND A TOTAL OF TEN PERCENT OR MORE (BY VOLUME) OF ONE OR MORE OF THOSE SOLVENTS LISTED IN F001, F002, F004, AND F005; AND STILL BOTTOMS FROM THE RECOVERY OF THESE SPENT SOLVENTS AND SPENT SOLVENT MIXTURES.	
<b>Waste Code:</b> <b>Waste:</b>				F005 THE FOLLOWING SPENT NONHALOGENATED SOLVENTS: TOLUENE, METHYL ETHYL KETONE, CARBON DISULFIDE, ISOBUTANOL, PYRIDINE, BENZENE, 2-ETHOXYETHANOL, AND 2-NITROPROPANE; ALL SPENT SOLVENT MIXTURES/BLENDS CONTAINING, BEFORE USE, A TOTAL OF TEN PERCENT OR MORE (BY VOLUME) OF ONE OR MORE OF THE ABOVE NONHALOGENATED SOLVENTS OR THOSE SOLVENTS LISTED IN F001, F002, OR F004; AND STILL BOTTOMS FROM THE RECOVERY OF THESE SPENT SOLVENTS AND SPENT SOLVENT MIXTURES.	

<b>Map Key</b>	<b>Number of Records</b>	<b>Direction/ Distance mi</b>	<b>Elevation ft</b>	<b>Site</b>	<b>DB</b>
<b>Waste Code:</b> <b>Waste:</b>				F006 WASTEWATER TREATMENT SLUDGES FROM ELECTROPLATING OPERATIONS, EXCEPT FROM THE FOLLOWING PROCESSES: (1) SULFURIC ACID ANODIZING OF ALUMINUM; (2) TIN PLATING ON CARBON STEEL; (3) ZINC PLATING (SEGREGATED BASIS) ON CARBON STEEL; (4) ALUMINUM OR ZINC-ALUMINUM PLATING ON CARBON STEEL; (5) CLEANING/STRIPPING ASSOCIATED WITH TIN, ZINC, AND ALUMINUM PLATING ON CARBON STEEL; AND (6) CHEMICAL ETCHING AND MILLING OF ALUMINUM.	
<b>Waste Code:</b> <b>Waste:</b>				F007 SPENT CYANIDE PLATING BATH SOLUTIONS FROM ELECTROPLATING OPERATIONS.	
<b>Waste Code:</b> <b>Waste:</b>				F008 PLATING BATH RESIDUES FROM THE BOTTOM OF PLATING BATHS FROM ELECTROPLATING OPERATIONS IN WHICH CYANIDES ARE USED IN THE PROCESS.	
<b>Waste Code:</b> <b>Waste:</b>				D001 IGNITABLE WASTE	
<b>Waste Code:</b> <b>Waste:</b>				D002 CORROSIVE WASTE	
<b>Waste Code:</b> <b>Waste:</b>				D005 BARIUM	
<b>Waste Code:</b> <b>Waste:</b>				D006 CADMIUM	
<b>Waste Code:</b> <b>Waste:</b>				D007 CHROMIUM	
<b>Waste Code:</b> <b>Waste:</b>				D008 LEAD	
<b>Waste Code:</b> <b>Waste:</b>				D009 MERCURY	
<b>Waste Code:</b> <b>Waste:</b>				D018 BENZENE	
<b>Waste Code:</b> <b>Waste:</b>				D035 METHYL ETHYL KETONE	
<b>Waste Code:</b> <b>Waste:</b>				D039 TETRACHLOROETHYLENE	
<b>Waste Code:</b> <b>Waste:</b>				F002 THE FOLLOWING SPENT HALOGENATED SOLVENTS: TETRACHLOROETHYLENE, METHYLENE CHLORIDE, TRICHLOROETHYLENE, 1,1,1-TRICHLOROETHANE, CHLOROBENZENE, 1,1,2-TRICHLORO-1,2,2-TRIFLUOROETHANE, ORTHO-DICHLOROBENZENE, TRICHLOROFUOROMETHANE, AND 1,1,2, TRICHLOROETHANE; ALL SPENT SOLVENT MIXTURES/BLENDS CONTAINING, BEFORE USE, A TOTAL OF TEN PERCENT OR MORE (BY VOLUME) OF ONE OR MORE OF THE ABOVE HALOGENATED SOLVENTS OR THOSE SOLVENTS LISTED IN F001, F004, AND F005; AND STILL BOTTOMS FROM THE RECOVERY OF THESE SPENT SOLVENTS AND SPENT SOLVENT MIXTURES.	
<b>Waste Code:</b> <b>Waste:</b>				F003 THE FOLLOWING SPENT NONHALOGENATED SOLVENTS: XYLENE, ACETONE, ETHYL ACETATE, ETHYL BENZENE, ETHYL ETHER, METHYL ISOBUTYL KETONE, N-BUTYL	

<i>Map Key</i>	<i>Number of Records</i>	<i>Direction/ Distance mi</i>	<i>Elevation ft</i>	<i>Site</i>	<i>DB</i>
				ALCOHOL, CYCLOHEXANONE, AND METHANOL; ALL SPENT SOLVENT MIXTURES/BLENDS CONTAINING, BEFORE USE, ONLY THE ABOVE SPENT NONHALOGENATED SOLVENTS; AND ALL SPENT SOLVENT MIXTURES/BLENDS CONTAINING, BEFORE USE, ONE OR MORE OF THE ABOVE NONHALOGENATED SOLVENTS, AND A TOTAL OF TEN PERCENT OR MORE (BY VOLUME) OF ONE OR MORE OF THOSE SOLVENTS LISTED IN F001, F002, F004, AND F005; AND STILL BOTTOMS FROM THE RECOVERY OF THESE SPENT SOLVENTS AND SPENT SOLVENT MIXTURES.	
<b>Waste Code:</b>				F005	
<b>Waste:</b>				THE FOLLOWING SPENT NONHALOGENATED SOLVENTS: TOLUENE, METHYL ETHYL KETONE, CARBON DISULFIDE, ISOBUTANOL, PYRIDINE, BENZENE, 2-ETHOXYETHANOL, AND 2-NITROPROPANE; ALL SPENT SOLVENT MIXTURES/BLENDS CONTAINING, BEFORE USE, A TOTAL OF TEN PERCENT OR MORE (BY VOLUME) OF ONE OR MORE OF THE ABOVE NONHALOGENATED SOLVENTS OR THOSE SOLVENTS LISTED IN F001, F002, OR F004; AND STILL BOTTOMS FROM THE RECOVERY OF THESE SPENT SOLVENTS AND SPENT SOLVENT MIXTURES.	
<b>Waste Code:</b>				F006	
<b>Waste:</b>				WASTEWATER TREATMENT SLUDGES FROM ELECTROPLATING OPERATIONS, EXCEPT FROM THE FOLLOWING PROCESSES: (1) SULFURIC ACID ANODIZING OF ALUMINUM; (2) TIN PLATING ON CARBON STEEL; (3) ZINC PLATING (SEGREGATED BASIS) ON CARBON STEEL; (4) ALUMINUM OR ZINC-ALUMINUM PLATING ON CARBON STEEL; (5) CLEANING/STRIPPING ASSOCIATED WITH TIN, ZINC, AND ALUMINUM PLATING ON CARBON STEEL; AND (6) CHEMICAL ETCHING AND MILLING OF ALUMINUM.	
<b>Waste Code:</b>				F007	
<b>Waste:</b>				SPENT CYANIDE PLATING BATH SOLUTIONS FROM ELECTROPLATING OPERATIONS.	
<b>Waste Code:</b>				F008	
<b>Waste:</b>				PLATING BATH RESIDUES FROM THE BOTTOM OF PLATING BATHS FROM ELECTROPLATING OPERATIONS IN WHICH CYANIDES ARE USED IN THE PROCESS.	
<b>Waste Code:</b>				F009	
<b>Waste:</b>				SPENT STRIPPING AND CLEANING BATH SOLUTIONS FROM ELECTROPLATING OPERATIONS IN WHICH CYANIDES ARE USED IN THE PROCESS.	
<b>Waste Code:</b>				M001	
<b>Waste:</b>				DESCRIPTION	
<b>Waste Code:</b>				MX01	
<b>Waste:</b>				DESCRIPTION	
<b>Waste Code:</b>				D001	
<b>Waste:</b>				IGNITABLE WASTE	
<b>Waste Code:</b>				D002	
<b>Waste:</b>				CORROSIVE WASTE	
<b>Waste Code:</b>				D006	
<b>Waste:</b>				CADMIUM	
<b>Waste Code:</b>				D007	
<b>Waste:</b>				CHROMIUM	
<b>Waste Code:</b>				D008	
<b>Waste:</b>				LEAD	
<b>Waste Code:</b>				D009	
<b>Waste:</b>				MERCURY	

<i>Map Key</i>	<i>Number of Records</i>	<i>Direction/ Distance mi</i>	<i>Elevation ft</i>	<i>Site</i>	<i>DB</i>
<b>Waste Code:</b> <b>Waste:</b>			D018 BENZENE		
<b>Waste Code:</b> <b>Waste:</b>			F002 THE FOLLOWING SPENT HALOGENATED SOLVENTS: TETRACHLOROETHYLENE, METHYLENE CHLORIDE, TRICHLOROETHYLENE, 1,1,1-TRICHLOROETHANE, CHLOROBENZENE, 1,1,2-TRICHLORO-1,2,2-TRIFLUOROETHANE, ORTHO-DICHLOROBENZENE, TRICHLOROFLUOROMETHANE, AND 1,1,2, TRICHLOROETHANE; ALL SPENT SOLVENT MIXTURES/BLENDS CONTAINING, BEFORE USE, A TOTAL OF TEN PERCENT OR MORE (BY VOLUME) OF ONE OR MORE OF THE ABOVE HALOGENATED SOLVENTS OR THOSE SOLVENTS LISTED IN F001, F004, AND F005; AND STILL BOTTOMS FROM THE RECOVERY OF THESE SPENT SOLVENTS AND SPENT SOLVENT MIXTURES.		
<b>Waste Code:</b> <b>Waste:</b>			F003 THE FOLLOWING SPENT NONHALOGENATED SOLVENTS: XYLENE, ACETONE, ETHYL ACETATE, ETHYL BENZENE, ETHYL ETHER, METHYL ISOBUTYL KETONE, N-BUTYL ALCOHOL, CYCLOHEXANONE, AND METHANOL; ALL SPENT SOLVENT MIXTURES/BLENDS CONTAINING, BEFORE USE, ONLY THE ABOVE SPENT NONHALOGENATED SOLVENTS; AND ALL SPENT SOLVENT MIXTURES/BLENDS CONTAINING, BEFORE USE, ONE OR MORE OF THE ABOVE NONHALOGENATED SOLVENTS, AND A TOTAL OF TEN PERCENT OR MORE (BY VOLUME) OF ONE OR MORE OF THOSE SOLVENTS LISTED IN F001, F002, F004, AND F005; AND STILL BOTTOMS FROM THE RECOVERY OF THESE SPENT SOLVENTS AND SPENT SOLVENT MIXTURES.		
<b>Waste Code:</b> <b>Waste:</b>			F005 THE FOLLOWING SPENT NONHALOGENATED SOLVENTS: TOLUENE, METHYL ETHYL KETONE, CARBON DISULFIDE, ISOBUTANOL, PYRIDINE, BENZENE, 2-ETHOXYETHANOL, AND 2-NITROPROPANE; ALL SPENT SOLVENT MIXTURES/BLENDS CONTAINING, BEFORE USE, A TOTAL OF TEN PERCENT OR MORE (BY VOLUME) OF ONE OR MORE OF THE ABOVE NONHALOGENATED SOLVENTS OR THOSE SOLVENTS LISTED IN F001, F002, OR F004; AND STILL BOTTOMS FROM THE RECOVERY OF THESE SPENT SOLVENTS AND SPENT SOLVENT MIXTURES.		
<b>Waste Code:</b> <b>Waste:</b>			F006 WASTEWATER TREATMENT SLUDGES FROM ELECTROPLATING OPERATIONS, EXCEPT FROM THE FOLLOWING PROCESSES: (1) SULFURIC ACID ANODIZING OF ALUMINUM; (2) TIN PLATING ON CARBON STEEL; (3) ZINC PLATING (SEGREGATED BASIS) ON CARBON STEEL; (4) ALUMINUM OR ZINC-ALUMINUM PLATING ON CARBON STEEL; (5) CLEANING/STRIPPING ASSOCIATED WITH TIN, ZINC, AND ALUMINUM PLATING ON CARBON STEEL; AND (6) CHEMICAL ETCHING AND MILLING OF ALUMINUM.		
<b>Waste Code:</b> <b>Waste:</b>			F007 SPENT CYANIDE PLATING BATH SOLUTIONS FROM ELECTROPLATING OPERATIONS.		
<b>Waste Code:</b> <b>Waste:</b>			F008 PLATING BATH RESIDUES FROM THE BOTTOM OF PLATING BATHS FROM ELECTROPLATING OPERATIONS IN WHICH CYANIDES ARE USED IN THE PROCESS.		
<b>Waste Code:</b> <b>Waste:</b>			K062 SPENT PICKLE LIQUOR FROM STEEL FINISHING OPERATIONS OF PLANTS THAT PRODUCE IRON OR STEEL.		
<b>Waste Code:</b> <b>Waste:</b>			K087 DECANTER TANK TAR SLUDGE FROM COKING OPERATIONS.		
<b>Waste Code:</b> <b>Waste:</b>			D001 IGNITABLE WASTE		

<i>Map Key</i>	<i>Number of Records</i>	<i>Direction/ Distance mi</i>	<i>Elevation ft</i>	<i>Site</i>	<i>DB</i>
<b>Waste Code:</b> <b>Waste:</b>			D002 CORROSIVE WASTE		
<b>Waste Code:</b> <b>Waste:</b>			D005 BARIUM		
<b>Waste Code:</b> <b>Waste:</b>			D006 CADMIUM		
<b>Waste Code:</b> <b>Waste:</b>			D007 CHROMIUM		
<b>Waste Code:</b> <b>Waste:</b>			D008 LEAD		
<b>Waste Code:</b> <b>Waste:</b>			D009 MERCURY		
<b>Waste Code:</b> <b>Waste:</b>			D035 METHYL ETHYL KETONE		
<b>Waste Code:</b> <b>Waste:</b>			F002 THE FOLLOWING SPENT HALOGENATED SOLVENTS: TETRACHLOROETHYLENE, METHYLENE CHLORIDE, TRICHLOROETHYLENE, 1,1,1-TRICHLOROETHANE, CHLOROBENZENE, 1,1,2-TRICHLORO-1,2,2-TRIFLUOROETHANE, ORTHO-DICHLOROBENZENE, TRICHLOROFLUOROMETHANE, AND 1,1,2, TRICHLOROETHANE; ALL SPENT SOLVENT MIXTURES/BLENDS CONTAINING, BEFORE USE, A TOTAL OF TEN PERCENT OR MORE (BY VOLUME) OF ONE OR MORE OF THE ABOVE HALOGENATED SOLVENTS OR THOSE SOLVENTS LISTED IN F001, F004, AND F005; AND STILL BOTTOMS FROM THE RECOVERY OF THESE SPENT SOLVENTS AND SPENT SOLVENT MIXTURES.		
<b>Waste Code:</b> <b>Waste:</b>			F003 THE FOLLOWING SPENT NONHALOGENATED SOLVENTS: XYLENE, ACETONE, ETHYL ACETATE, ETHYL BENZENE, ETHYL ETHER, METHYL ISOBUTYL KETONE, N-BUTYL ALCOHOL, CYCLOHEXANONE, AND METHANOL; ALL SPENT SOLVENT MIXTURES/BLENDS CONTAINING, BEFORE USE, ONLY THE ABOVE SPENT NONHALOGENATED SOLVENTS; AND ALL SPENT SOLVENT MIXTURES/BLENDS CONTAINING, BEFORE USE, ONE OR MORE OF THE ABOVE NONHALOGENATED SOLVENTS, AND A TOTAL OF TEN PERCENT OR MORE (BY VOLUME) OF ONE OR MORE OF THOSE SOLVENTS LISTED IN F001, F002, F004, AND F005; AND STILL BOTTOMS FROM THE RECOVERY OF THESE SPENT SOLVENTS AND SPENT SOLVENT MIXTURES.		
<b>Waste Code:</b> <b>Waste:</b>			F005 THE FOLLOWING SPENT NONHALOGENATED SOLVENTS: TOLUENE, METHYL ETHYL KETONE, CARBON DISULFIDE, ISOBUTANOL, PYRIDINE, BENZENE, 2-ETHOXYETHANOL, AND 2-NITROPROPANE; ALL SPENT SOLVENT MIXTURES/BLENDS CONTAINING, BEFORE USE, A TOTAL OF TEN PERCENT OR MORE (BY VOLUME) OF ONE OR MORE OF THE ABOVE NONHALOGENATED SOLVENTS OR THOSE SOLVENTS LISTED IN F001, F002, OR F004; AND STILL BOTTOMS FROM THE RECOVERY OF THESE SPENT SOLVENTS AND SPENT SOLVENT MIXTURES.		
<b>Waste Code:</b> <b>Waste:</b>			F006 WASTEWATER TREATMENT SLUDGES FROM ELECTROPLATING OPERATIONS, EXCEPT FROM THE FOLLOWING PROCESSES: (1) SULFURIC ACID ANODIZING OF ALUMINUM; (2) TIN PLATING ON CARBON STEEL; (3) ZINC PLATING (SEGREGATED BASIS) ON CARBON STEEL; (4) ALUMINUM OR ZINC-ALUMINUM PLATING ON CARBON STEEL; (5) CLEANING/STRIPPING ASSOCIATED WITH TIN, ZINC, AND ALUMINUM PLATING ON CARBON STEEL; AND (6) CHEMICAL ETCHING AND MILLING		

<i>Map Key</i>	<i>Number of Records</i>	<i>Direction/ Distance mi</i>	<i>Elevation ft</i>	<i>Site</i>	<i>DB</i>
				OF ALUMINUM.	
<b>Waste Code:</b>				F007	
<b>Waste:</b>				SPENT CYANIDE PLATING BATH SOLUTIONS FROM ELECTROPLATING OPERATIONS.	
<b>Waste Code:</b>				F008	
<b>Waste:</b>				PLATING BATH RESIDUES FROM THE BOTTOM OF PLATING BATHS FROM ELECTROPLATING OPERATIONS IN WHICH CYANIDES ARE USED IN THE PROCESS.	
<b>Waste Code:</b>				D000	
<b>Waste:</b>				DESCRIPTION	
<b>Waste Code:</b>				D001	
<b>Waste:</b>				IGNITABLE WASTE	
<b>Waste Code:</b>				D002	
<b>Waste:</b>				CORROSIVE WASTE	
<b>Waste Code:</b>				D003	
<b>Waste:</b>				REACTIVE WASTE	
<b>Waste Code:</b>				D006	
<b>Waste:</b>				CADMIUM	
<b>Waste Code:</b>				D007	
<b>Waste:</b>				CHROMIUM	
<b>Waste Code:</b>				D008	
<b>Waste:</b>				LEAD	
<b>Waste Code:</b>				D009	
<b>Waste:</b>				MERCURY	
<b>Waste Code:</b>				F001	
<b>Waste:</b>				THE FOLLOWING SPENT HALOGENATED SOLVENTS USED IN DEGREASING: TETRACHLOROETHYLENE, TRICHLOROETHYLENE, METHYLENE CHLORIDE, 1,1,1-TRICHLOROETHANE, CARBON TETRACHLORIDE AND CHLORINATED FLUOROCARBONS; ALL SPENT SOLVENT MIXTURES/BLENDS USED IN DEGREASING CONTAINING, BEFORE USE, A TOTAL OF TEN PERCENT OR MORE (BY VOLUME) OF ONE OR MORE OF THE ABOVE HALOGENATED SOLVENTS OR THOSE SOLVENTS LISTED IN F002, F004, AND F005; AND STILL BOTTOMS FROM THE RECOVERY OF THESE SPENT SOLVENTS AND SPENT SOLVENT MIXTURES.	
<b>Waste Code:</b>				F002	
<b>Waste:</b>				THE FOLLOWING SPENT HALOGENATED SOLVENTS: TETRACHLOROETHYLENE, METHYLENE CHLORIDE, TRICHLOROETHYLENE, 1,1,1-TRICHLOROETHANE, CHLOROBENZENE, 1,1,2-TRICHLORO-1,2,2-TRIFLUOROETHANE, ORTHO-DICHLOROBENZENE, TRICHLOROFUOROMETHANE, AND 1,1,2, TRICHLOROETHANE; ALL SPENT SOLVENT MIXTURES/BLENDS CONTAINING, BEFORE USE, A TOTAL OF TEN PERCENT OR MORE (BY VOLUME) OF ONE OR MORE OF THE ABOVE HALOGENATED SOLVENTS OR THOSE SOLVENTS LISTED IN F001, F004, AND F005; AND STILL BOTTOMS FROM THE RECOVERY OF THESE SPENT SOLVENTS AND SPENT SOLVENT MIXTURES.	
<b>Waste Code:</b>				F003	
<b>Waste:</b>				THE FOLLOWING SPENT NONHALOGENATED SOLVENTS: XYLENE, ACETONE, ETHYL ACETATE, ETHYL BENZENE, ETHYL ETHER, METHYL ISOBUTYL KETONE, N-BUTYL ALCOHOL, CYCLOHEXANONE, AND METHANOL; ALL SPENT SOLVENT MIXTURES/BLENDS CONTAINING, BEFORE USE, ONLY THE ABOVE SPENT NONHALOGENATED SOLVENTS; AND ALL SPENT SOLVENT MIXTURES/BLENDS CONTAINING, BEFORE USE, ONE OR MORE OF THE ABOVE NONHALOGENATED	

<i>Map Key</i>	<i>Number of Records</i>	<i>Direction/ Distance mi</i>	<i>Elevation ft</i>	<i>Site</i>	<i>DB</i>
				SOLVENTS, AND A TOTAL OF TEN PERCENT OR MORE (BY VOLUME) OF ONE OR MORE OF THOSE SOLVENTS LISTED IN F001, F002, F004, AND F005; AND STILL BOTTOMS FROM THE RECOVERY OF THESE SPENT SOLVENTS AND SPENT SOLVENT MIXTURES.	
<b>Waste Code:</b>				F005	
<b>Waste:</b>				THE FOLLOWING SPENT NONHALOGENATED SOLVENTS: TOLUENE, METHYL ETHYL KETONE, CARBON DISULFIDE, ISOBUTANOL, PYRIDINE, BENZENE, 2-ETHOXYETHANOL, AND 2-NITROPROPANE; ALL SPENT SOLVENT MIXTURES/BLENDS CONTAINING, BEFORE USE, A TOTAL OF TEN PERCENT OR MORE (BY VOLUME) OF ONE OR MORE OF THE ABOVE NONHALOGENATED SOLVENTS OR THOSE SOLVENTS LISTED IN F001, F002, OR F004; AND STILL BOTTOMS FROM THE RECOVERY OF THESE SPENT SOLVENTS AND SPENT SOLVENT MIXTURES.	
<b>Waste Code:</b>				F006	
<b>Waste:</b>				WASTEWATER TREATMENT SLUDGES FROM ELECTROPLATING OPERATIONS, EXCEPT FROM THE FOLLOWING PROCESSES: (1) SULFURIC ACID ANODIZING OF ALUMINUM; (2) TIN PLATING ON CARBON STEEL; (3) ZINC PLATING (SEGREGATED BASIS) ON CARBON STEEL; (4) ALUMINUM OR ZINC-ALUMINUM PLATING ON CARBON STEEL; (5) CLEANING/STRIPPING ASSOCIATED WITH TIN, ZINC, AND ALUMINUM PLATING ON CARBON STEEL; AND (6) CHEMICAL ETCHING AND MILLING OF ALUMINUM.	
<b>Waste Code:</b>				F007	
<b>Waste:</b>				SPENT CYANIDE PLATING BATH SOLUTIONS FROM ELECTROPLATING OPERATIONS.	
<b>Waste Code:</b>				F008	
<b>Waste:</b>				PLATING BATH RESIDUES FROM THE BOTTOM OF PLATING BATHS FROM ELECTROPLATING OPERATIONS IN WHICH CYANIDES ARE USED IN THE PROCESS.	
<b>Waste Code:</b>				F009	
<b>Waste:</b>				SPENT STRIPPING AND CLEANING BATH SOLUTIONS FROM ELECTROPLATING OPERATIONS IN WHICH CYANIDES ARE USED IN THE PROCESS.	
<b>Waste Code:</b>				F016	
<b>Waste:</b>				DESCRIPTION	
<b>Waste Code:</b>				K060	
<b>Waste:</b>				AMMONIA STILL LIME SLUDGE FROM COKING OPERATIONS.	
<b>Waste Code:</b>				K062	
<b>Waste:</b>				SPENT PICKLE LIQUOR FROM STEEL FINISHING OPERATIONS OF PLANTS THAT PRODUCE IRON OR STEEL.	
<b>Waste Code:</b>				K063	
<b>Waste:</b>				DESCRIPTION	
<b>Waste Code:</b>				K087	
<b>Waste:</b>				DECANTER TANK TAR SLUDGE FROM COKING OPERATIONS.	
<b>Waste Code:</b>				U013	
<b>Waste:</b>				DESCRIPTION	
<b>Waste Code:</b>				U019	
<b>Waste:</b>				BENZENE (I,T)	
<b>Waste Code:</b>				U134	
<b>Waste:</b>				HYDROFLUORIC ACID (C,T) (OR) HYDROGEN FLUORIDE (C,T)	
<b>Waste Code:</b>				U151	
<b>Waste:</b>				MERCURY	

<i>Map Key</i>	<i>Number of Records</i>	<i>Direction/ Distance mi</i>	<i>Elevation ft</i>	<i>Site</i>	<i>DB</i>
<b>Waste Code:</b> <b>Waste:</b>				U210 ETHENE, TETRACHLORO- (OR) TETRACHLOROETHYLENE	
<b>Waste Code:</b> <b>Waste:</b>				U220 BENZENE, METHYL- (OR) TOLUENE	
<b>Waste Code:</b> <b>Waste:</b>				U226 ETHANE, 1,1,1-TRICHLORO- (OR) METHYL CHLOROFORM	
<b>Waste Code:</b> <b>Waste:</b>				U228 ETHENE, TRICHLORO- (OR) TRICHLOROETHYLENE	
<b>Waste Code:</b> <b>Waste:</b>				U239 BENZENE, DIMETHYL- (I,T) (OR) XYLENE (I)	
<b>Waste Code:</b> <b>Waste:</b>				D001 IGNITABLE WASTE	
<b>Waste Code:</b> <b>Waste:</b>				D002 CORROSIVE WASTE	
<b>Waste Code:</b> <b>Waste:</b>				D006 CADMIUM	
<b>Waste Code:</b> <b>Waste:</b>				D007 CHROMIUM	
<b>Waste Code:</b> <b>Waste:</b>				D008 LEAD	
<b>Waste Code:</b> <b>Waste:</b>				D009 MERCURY	
<b>Waste Code:</b> <b>Waste:</b>				F002 THE FOLLOWING SPENT HALOGENATED SOLVENTS: TETRACHLOROETHYLENE, METHYLENE CHLORIDE, TRICHLOROETHYLENE, 1,1,1-TRICHLOROETHANE, CHLOROBENZENE, 1,1,2-TRICHLORO-1,2,2-TRIFLUOROETHANE, ORTHO-DICHLOROBENZENE, TRICHLOROFUOROMETHANE, AND 1,1,2, TRICHLOROETHANE; ALL SPENT SOLVENT MIXTURES/BLENDS CONTAINING, BEFORE USE, A TOTAL OF TEN PERCENT OR MORE (BY VOLUME) OF ONE OR MORE OF THE ABOVE HALOGENATED SOLVENTS OR THOSE SOLVENTS LISTED IN F001, F004, AND F005; AND STILL BOTTOMS FROM THE RECOVERY OF THESE SPENT SOLVENTS AND SPENT SOLVENT MIXTURES.	
<b>Waste Code:</b> <b>Waste:</b>				F003 THE FOLLOWING SPENT NONHALOGENATED SOLVENTS: XYLENE, ACETONE, ETHYL ACETATE, ETHYL BENZENE, ETHYL ETHER, METHYL ISOBUTYL KETONE, N-BUTYL ALCOHOL, CYCLOHEXANONE, AND METHANOL; ALL SPENT SOLVENT MIXTURES/BLENDS CONTAINING, BEFORE USE, ONLY THE ABOVE SPENT NONHALOGENATED SOLVENTS; AND ALL SPENT SOLVENT MIXTURES/BLENDS CONTAINING, BEFORE USE, ONE OR MORE OF THE ABOVE NONHALOGENATED SOLVENTS, AND A TOTAL OF TEN PERCENT OR MORE (BY VOLUME) OF ONE OR MORE OF THOSE SOLVENTS LISTED IN F001, F002, F004, AND F005; AND STILL BOTTOMS FROM THE RECOVERY OF THESE SPENT SOLVENTS AND SPENT SOLVENT MIXTURES.	
<b>Waste Code:</b> <b>Waste:</b>				F005 THE FOLLOWING SPENT NONHALOGENATED SOLVENTS: TOLUENE, METHYL ETHYL KETONE, CARBON DISULFIDE, ISOBUTANOL, PYRIDINE, BENZENE, 2-ETHOXYETHANOL, AND 2-NITROPROPANE; ALL SPENT SOLVENT MIXTURES/BLENDS	



<i>Map Key</i>	<i>Number of Records</i>	<i>Direction/ Distance mi</i>	<i>Elevation ft</i>	<i>Site</i>	<i>DB</i>
				CONTAINING, BEFORE USE, A TOTAL OF TEN PERCENT OR MORE (BY VOLUME) OF ONE OR MORE OF THE ABOVE NONHALOGENATED SOLVENTS OR THOSE SOLVENTS LISTED IN F001, F002, OR F004; AND STILL BOTTOMS FROM THE RECOVERY OF THESE SPENT SOLVENTS AND SPENT SOLVENT MIXTURES.	
<b>Waste Code:</b>				F006	
<b>Waste:</b>				WASTEWATER TREATMENT SLUDGES FROM ELECTROPLATING OPERATIONS, EXCEPT FROM THE FOLLOWING PROCESSES: (1) SULFURIC ACID ANODIZING OF ALUMINUM; (2) TIN PLATING ON CARBON STEEL; (3) ZINC PLATING (SEGREGATED BASIS) ON CARBON STEEL; (4) ALUMINUM OR ZINC-ALUMINUM PLATING ON CARBON STEEL; (5) CLEANING/STRIPPING ASSOCIATED WITH TIN, ZINC, AND ALUMINUM PLATING ON CARBON STEEL; AND (6) CHEMICAL ETCHING AND MILLING OF ALUMINUM.	
<b>Waste Code:</b>				F007	
<b>Waste:</b>				SPENT CYANIDE PLATING BATH SOLUTIONS FROM ELECTROPLATING OPERATIONS.	
<b>Waste Code:</b>				F008	
<b>Waste:</b>				PLATING BATH RESIDUES FROM THE BOTTOM OF PLATING BATHS FROM ELECTROPLATING OPERATIONS IN WHICH CYANIDES ARE USED IN THE PROCESS.	
<b>Waste Code:</b>				K087	
<b>Waste:</b>				DECANTER TANK TAR SLUDGE FROM COKING OPERATIONS.	
<b>Waste Code:</b>				M001	
<b>Waste:</b>				DESCRIPTION	
<b>Waste Code:</b>				MT01	
<b>Waste:</b>				DESCRIPTION	
<b>Waste Code:</b>				D001	
<b>Waste:</b>				IGNITABLE WASTE	
<b>Waste Code:</b>				D002	
<b>Waste:</b>				CORROSIVE WASTE	
<b>Waste Code:</b>				D006	
<b>Waste:</b>				CADMIUM	
<b>Waste Code:</b>				D007	
<b>Waste:</b>				CHROMIUM	
<b>Waste Code:</b>				D008	
<b>Waste:</b>				LEAD	
<b>Waste Code:</b>				D018	
<b>Waste:</b>				BENZENE	
<b>Waste Code:</b>				F003	
<b>Waste:</b>				THE FOLLOWING SPENT NONHALOGENATED SOLVENTS: XYLENE, ACETONE, ETHYL ACETATE, ETHYL BENZENE, ETHYL ETHER, METHYL ISOBUTYL KETONE, N-BUTYL ALCOHOL, CYCLOHEXANONE, AND METHANOL; ALL SPENT SOLVENT MIXTURES/BLENDS CONTAINING, BEFORE USE, ONLY THE ABOVE SPENT NONHALOGENATED SOLVENTS; AND ALL SPENT SOLVENT MIXTURES/BLENDS CONTAINING, BEFORE USE, ONE OR MORE OF THE ABOVE NONHALOGENATED SOLVENTS, AND A TOTAL OF TEN PERCENT OR MORE (BY VOLUME) OF ONE OR MORE OF THOSE SOLVENTS LISTED IN F001, F002, F004, AND F005; AND STILL BOTTOMS FROM THE RECOVERY OF THESE SPENT SOLVENTS AND SPENT SOLVENT MIXTURES.	
<b>Waste Code:</b>				F006	

<b>Map Key</b>	<b>Number of Records</b>	<b>Direction/ Distance mi</b>	<b>Elevation ft</b>	<b>Site</b>	<b>DB</b>
<b>Waste:</b>				WASTEWATER TREATMENT SLUDGES FROM ELECTROPLATING OPERATIONS, EXCEPT FROM THE FOLLOWING PROCESSES: (1) SULFURIC ACID ANODIZING OF ALUMINUM; (2) TIN PLATING ON CARBON STEEL; (3) ZINC PLATING (SEGREGATED BASIS) ON CARBON STEEL; (4) ALUMINUM OR ZINC-ALUMINUM PLATING ON CARBON STEEL; (5) CLEANING/STRIPPING ASSOCIATED WITH TIN, ZINC, AND ALUMINUM PLATING ON CARBON STEEL; AND (6) CHEMICAL ETCHING AND MILLING OF ALUMINUM.	
<b>Waste Code:</b>				F008	
<b>Waste:</b>				PLATING BATH RESIDUES FROM THE BOTTOM OF PLATING BATHS FROM ELECTROPLATING OPERATIONS IN WHICH CYANIDES ARE USED IN THE PROCESS.	
<b>Waste Code:</b>				K062	
<b>Waste:</b>				SPENT PICKLE LIQUOR FROM STEEL FINISHING OPERATIONS OF PLANTS THAT PRODUCE IRON OR STEEL.	
<b>Waste Code:</b>				M001	
<b>Waste:</b>				DESCRIPTION	
<b>Waste Code:</b>				MT01	
<b>Waste:</b>				DESCRIPTION	
<b>Waste Code:</b>				MX01	
<b>Waste:</b>				DESCRIPTION	
<b>Waste Code:</b>				D002	
<b>Waste:</b>				CORROSIVE WASTE	
<b>Waste Code:</b>				D006	
<b>Waste:</b>				CADMIUM	
<b>Waste Code:</b>				D007	
<b>Waste:</b>				CHROMIUM	
<b>Waste Code:</b>				D008	
<b>Waste:</b>				LEAD	
<b>Waste Code:</b>				D018	
<b>Waste:</b>				BENZENE	
<b>Waste Code:</b>				D039	
<b>Waste:</b>				TETRACHLOROETHYLENE	
<b>Waste Code:</b>				F006	
<b>Waste:</b>				WASTEWATER TREATMENT SLUDGES FROM ELECTROPLATING OPERATIONS, EXCEPT FROM THE FOLLOWING PROCESSES: (1) SULFURIC ACID ANODIZING OF ALUMINUM; (2) TIN PLATING ON CARBON STEEL; (3) ZINC PLATING (SEGREGATED BASIS) ON CARBON STEEL; (4) ALUMINUM OR ZINC-ALUMINUM PLATING ON CARBON STEEL; (5) CLEANING/STRIPPING ASSOCIATED WITH TIN, ZINC, AND ALUMINUM PLATING ON CARBON STEEL; AND (6) CHEMICAL ETCHING AND MILLING OF ALUMINUM.	
<b>Waste Code:</b>				F007	
<b>Waste:</b>				SPENT CYANIDE PLATING BATH SOLUTIONS FROM ELECTROPLATING OPERATIONS.	
<b>Waste Code:</b>				F008	
<b>Waste:</b>				PLATING BATH RESIDUES FROM THE BOTTOM OF PLATING BATHS FROM ELECTROPLATING OPERATIONS IN WHICH CYANIDES ARE USED IN THE PROCESS.	
<b>Waste Code:</b>				K062	
<b>Waste:</b>				SPENT PICKLE LIQUOR FROM STEEL FINISHING OPERATIONS OF PLANTS THAT	

<i>Map Key</i>	<i>Number of Records</i>	<i>Direction/ Distance mi</i>	<i>Elevation ft</i>	<i>Site</i>	<i>DB</i>
				PRODUCE IRON OR STEEL.	
<b>Waste Code:</b>			M001		
<b>Waste:</b>			DESCRIPTION		
<b>Waste Code:</b>			MT01		
<b>Waste:</b>			DESCRIPTION		
<b>Waste Code:</b>			MX01		
<b>Waste:</b>			DESCRIPTION		
<b>Violation/Evaluation Information</b>					
<b>Evaluation Start Date:</b>			06-DEC-88		
<b>Evaluation Agency:</b>			S		
<b>Evaluation Type Description:</b>			FOLLOW-UP INSPECTION		
<b>Violation Short Description:</b>			TSD - General		
<b>Violation Determined Date:</b>			17-OCT-88		
<b>Actual Return to Compliance Date:</b>			11-MAY-89		
<b>Violation Responsible Agency:</b>			S		
<b>Enforcement Action Date:</b>			17-OCT-88		
<b>Enforcement Agency:</b>			S		
<b>Disposition Status Date:</b>					
<b>Disposition Status:</b>					
<b>Enforcement Type Description:</b>			WRITTEN INFORMAL		
<b>Proposed Penalty Amount:</b>					
<b>Paid Amount:</b>					
<b>Final Amount:</b>					
<b>Evaluation Start Date:</b>			06-DEC-88		
<b>Evaluation Agency:</b>			S		
<b>Evaluation Type Description:</b>			FOLLOW-UP INSPECTION		
<b>Violation Short Description:</b>			TSD - General		
<b>Violation Determined Date:</b>			28-JUL-88		
<b>Actual Return to Compliance Date:</b>			11-MAY-89		
<b>Violation Responsible Agency:</b>			S		
<b>Enforcement Action Date:</b>			28-JUL-88		
<b>Enforcement Agency:</b>			S		
<b>Disposition Status Date:</b>					
<b>Disposition Status:</b>					
<b>Enforcement Type Description:</b>			WRITTEN INFORMAL		
<b>Proposed Penalty Amount:</b>			4000		
<b>Paid Amount:</b>					
<b>Final Amount:</b>			4000		
<b>Evaluation Start Date:</b>			06-DEC-88		
<b>Evaluation Agency:</b>			S		
<b>Evaluation Type Description:</b>			FOLLOW-UP INSPECTION		
<b>Violation Short Description:</b>			TSD - General		
<b>Violation Determined Date:</b>			17-OCT-88		
<b>Actual Return to Compliance Date:</b>			11-MAY-89		
<b>Violation Responsible Agency:</b>			S		
<b>Enforcement Action Date:</b>			21-SEP-89		
<b>Enforcement Agency:</b>			S		
<b>Disposition Status Date:</b>					
<b>Disposition Status:</b>					
<b>Enforcement Type Description:</b>			INITIAL 3008(A) COMPLIANCE		
<b>Proposed Penalty Amount:</b>					
<b>Paid Amount:</b>					
<b>Final Amount:</b>					

<i>Map Key</i>	<i>Number of Records</i>	<i>Direction/ Distance mi</i>	<i>Elevation ft</i>	<i>Site</i>	<i>DB</i>
<i>Evaluation Start Date:</i>			10-NOV-88		
<i>Evaluation Agency:</i>			S		
<i>Evaluation Type Description:</i>			COMPLIANCE SCHEDULE EVALUATION		
<i>Violation Short Description:</i>			TSD - General		
<i>Violation Determined Date:</i>			28-JUL-88		
<i>Actual Return to Compliance Date:</i>			11-MAY-89		
<i>Violation Responsible Agency:</i>			S		
<i>Enforcement Action Date:</i>			21-SEP-89		
<i>Enforcement Agency:</i>			S		
<i>Disposition Status Date:</i>					
<i>Disposition Status:</i>					
<i>Enforcement Type Description:</i>			INITIAL 3008(A) COMPLIANCE		
<i>Proposed Penalty Amount:</i>					
<i>Paid Amount:</i>					
<i>Final Amount:</i>					
<i>Evaluation Start Date:</i>			10-NOV-88		
<i>Evaluation Agency:</i>			S		
<i>Evaluation Type Description:</i>			COMPLIANCE SCHEDULE EVALUATION		
<i>Violation Short Description:</i>			TSD - General		
<i>Violation Determined Date:</i>			17-OCT-88		
<i>Actual Return to Compliance Date:</i>			11-MAY-89		
<i>Violation Responsible Agency:</i>			S		
<i>Enforcement Action Date:</i>			17-OCT-88		
<i>Enforcement Agency:</i>			S		
<i>Disposition Status Date:</i>					
<i>Disposition Status:</i>					
<i>Enforcement Type Description:</i>			WRITTEN INFORMAL		
<i>Proposed Penalty Amount:</i>					
<i>Paid Amount:</i>					
<i>Final Amount:</i>					
<i>Evaluation Start Date:</i>			10-NOV-88		
<i>Evaluation Agency:</i>			S		
<i>Evaluation Type Description:</i>			COMPLIANCE SCHEDULE EVALUATION		
<i>Violation Short Description:</i>			TSD - General		
<i>Violation Determined Date:</i>			17-OCT-88		
<i>Actual Return to Compliance Date:</i>			11-MAY-89		
<i>Violation Responsible Agency:</i>			S		
<i>Enforcement Action Date:</i>			11-MAY-89		
<i>Enforcement Agency:</i>			S		
<i>Disposition Status Date:</i>					
<i>Disposition Status:</i>					
<i>Enforcement Type Description:</i>			INITIAL 3008(A) COMPLIANCE		
<i>Proposed Penalty Amount:</i>			50000		
<i>Paid Amount:</i>					
<i>Final Amount:</i>			50000		
<i>Evaluation Start Date:</i>			10-NOV-88		
<i>Evaluation Agency:</i>			S		
<i>Evaluation Type Description:</i>			COMPLIANCE SCHEDULE EVALUATION		
<i>Violation Short Description:</i>			TSD - General		
<i>Violation Determined Date:</i>			28-JUL-88		
<i>Actual Return to Compliance Date:</i>			11-MAY-89		
<i>Violation Responsible Agency:</i>			S		
<i>Enforcement Action Date:</i>			28-JUL-88		
<i>Enforcement Agency:</i>			S		
<i>Disposition Status Date:</i>					
<i>Disposition Status:</i>					

<i>Map Key</i>	<i>Number of Records</i>	<i>Direction/ Distance mi</i>	<i>Elevation ft</i>	<i>Site</i>	<i>DB</i>
<b>Enforcement Type Description:</b>				WRITTEN INFORMAL	
<b>Proposed Penalty Amount:</b>			4000		
<b>Paid Amount:</b>					
<b>Final Amount:</b>			4000		
<b>Evaluation Start Date:</b>			10-NOV-88		
<b>Evaluation Agency:</b>			S		
<b>Evaluation Type Description:</b>				COMPLIANCE SCHEDULE EVALUATION	
<b>Violation Short Description:</b>				TSD - General	
<b>Violation Determined Date:</b>			17-OCT-88		
<b>Actual Return to Compliance Date:</b>			11-MAY-89		
<b>Violation Responsible Agency:</b>			S		
<b>Enforcement Action Date:</b>			21-SEP-89		
<b>Enforcement Agency:</b>			S		
<b>Disposition Status Date:</b>					
<b>Disposition Status:</b>					
<b>Enforcement Type Description:</b>				INITIAL 3008(A) COMPLIANCE	
<b>Proposed Penalty Amount:</b>					
<b>Paid Amount:</b>					
<b>Final Amount:</b>					
<b>Evaluation Start Date:</b>			10-NOV-88		
<b>Evaluation Agency:</b>			S		
<b>Evaluation Type Description:</b>				COMPLIANCE SCHEDULE EVALUATION	
<b>Violation Short Description:</b>				TSD - General	
<b>Violation Determined Date:</b>			28-JUL-88		
<b>Actual Return to Compliance Date:</b>			11-MAY-89		
<b>Violation Responsible Agency:</b>			S		
<b>Enforcement Action Date:</b>			11-MAY-89		
<b>Enforcement Agency:</b>			S		
<b>Disposition Status Date:</b>					
<b>Disposition Status:</b>					
<b>Enforcement Type Description:</b>				INITIAL 3008(A) COMPLIANCE	
<b>Proposed Penalty Amount:</b>			50000		
<b>Paid Amount:</b>					
<b>Final Amount:</b>			50000		
<b>Evaluation Start Date:</b>			15-NOV-88		
<b>Evaluation Agency:</b>			S		
<b>Evaluation Type Description:</b>				COMPLIANCE SCHEDULE EVALUATION	
<b>Violation Short Description:</b>				TSD - General	
<b>Violation Determined Date:</b>			28-JUL-88		
<b>Actual Return to Compliance Date:</b>			11-MAY-89		
<b>Violation Responsible Agency:</b>			S		
<b>Enforcement Action Date:</b>			21-SEP-89		
<b>Enforcement Agency:</b>			S		
<b>Disposition Status Date:</b>					
<b>Disposition Status:</b>					
<b>Enforcement Type Description:</b>				INITIAL 3008(A) COMPLIANCE	
<b>Proposed Penalty Amount:</b>					
<b>Paid Amount:</b>					
<b>Final Amount:</b>					
<b>Evaluation Start Date:</b>			15-NOV-88		
<b>Evaluation Agency:</b>			S		
<b>Evaluation Type Description:</b>				COMPLIANCE SCHEDULE EVALUATION	
<b>Violation Short Description:</b>				TSD - General	
<b>Violation Determined Date:</b>			17-OCT-88		
<b>Actual Return to Compliance Date:</b>			11-MAY-89		
<b>Violation Responsible Agency:</b>			S		

<b>Map Key</b>	<b>Number of Records</b>	<b>Direction/ Distance mi</b>	<b>Elevation ft</b>	<b>Site</b>	<b>DB</b>
<b>Enforcement Action Date:</b>			17-OCT-88		
<b>Enforcement Agency:</b>			S		
<b>Disposition Status Date:</b>					
<b>Disposition Status:</b>					
<b>Enforcement Type Description:</b>			WRITTEN INFORMAL		
<b>Proposed Penalty Amount:</b>					
<b>Paid Amount:</b>					
<b>Final Amount:</b>					
<b>Evaluation Start Date:</b>			15-NOV-88		
<b>Evaluation Agency:</b>			S		
<b>Evaluation Type Description:</b>			COMPLIANCE SCHEDULE EVALUATION		
<b>Violation Short Description:</b>			TSD - General		
<b>Violation Determined Date:</b>			17-OCT-88		
<b>Actual Return to Compliance Date:</b>			11-MAY-89		
<b>Violation Responsible Agency:</b>			S		
<b>Enforcement Action Date:</b>			11-MAY-89		
<b>Enforcement Agency:</b>			S		
<b>Disposition Status Date:</b>					
<b>Disposition Status:</b>					
<b>Enforcement Type Description:</b>			INITIAL 3008(A) COMPLIANCE		
<b>Proposed Penalty Amount:</b>			50000		
<b>Paid Amount:</b>					
<b>Final Amount:</b>			50000		
<b>Evaluation Start Date:</b>			15-NOV-88		
<b>Evaluation Agency:</b>			S		
<b>Evaluation Type Description:</b>			COMPLIANCE SCHEDULE EVALUATION		
<b>Violation Short Description:</b>			TSD - General		
<b>Violation Determined Date:</b>			28-JUL-88		
<b>Actual Return to Compliance Date:</b>			11-MAY-89		
<b>Violation Responsible Agency:</b>			S		
<b>Enforcement Action Date:</b>			11-MAY-89		
<b>Enforcement Agency:</b>			S		
<b>Disposition Status Date:</b>					
<b>Disposition Status:</b>					
<b>Enforcement Type Description:</b>			INITIAL 3008(A) COMPLIANCE		
<b>Proposed Penalty Amount:</b>			50000		
<b>Paid Amount:</b>					
<b>Final Amount:</b>			50000		
<b>Evaluation Start Date:</b>			15-NOV-88		
<b>Evaluation Agency:</b>			S		
<b>Evaluation Type Description:</b>			COMPLIANCE SCHEDULE EVALUATION		
<b>Violation Short Description:</b>			TSD - General		
<b>Violation Determined Date:</b>			28-JUL-88		
<b>Actual Return to Compliance Date:</b>			11-MAY-89		
<b>Violation Responsible Agency:</b>			S		
<b>Enforcement Action Date:</b>			28-JUL-88		
<b>Enforcement Agency:</b>			S		
<b>Disposition Status Date:</b>					
<b>Disposition Status:</b>					
<b>Enforcement Type Description:</b>			WRITTEN INFORMAL		
<b>Proposed Penalty Amount:</b>			4000		
<b>Paid Amount:</b>					
<b>Final Amount:</b>			4000		
<b>Evaluation Start Date:</b>			15-NOV-88		
<b>Evaluation Agency:</b>			S		
<b>Evaluation Type Description:</b>			COMPLIANCE SCHEDULE EVALUATION		

<i>Map Key</i>	<i>Number of Records</i>	<i>Direction/ Distance mi</i>	<i>Elevation ft</i>	<i>Site</i>	<i>DB</i>
<b>Violation Short Description:</b>			TSD - General		
<b>Violation Determined Date:</b>			17-OCT-88		
<b>Actual Return to Compliance Date:</b>			11-MAY-89		
<b>Violation Responsible Agency:</b>			S		
<b>Enforcement Action Date:</b>			21-SEP-89		
<b>Enforcement Agency:</b>			S		
<b>Disposition Status Date:</b>					
<b>Disposition Status:</b>					
<b>Enforcement Type Description:</b>			INITIAL 3008(A) COMPLIANCE		
<b>Proposed Penalty Amount:</b>					
<b>Paid Amount:</b>					
<b>Final Amount:</b>					
<b>Evaluation Start Date:</b>			17-OCT-88		
<b>Evaluation Agency:</b>			S		
<b>Evaluation Type Description:</b>			FOCUSED COMPLIANCE INSPECTION		
<b>Violation Short Description:</b>			TSD - General		
<b>Violation Determined Date:</b>			17-OCT-88		
<b>Actual Return to Compliance Date:</b>			25-OCT-88		
<b>Violation Responsible Agency:</b>			S		
<b>Enforcement Action Date:</b>			21-SEP-89		
<b>Enforcement Agency:</b>			S		
<b>Disposition Status Date:</b>					
<b>Disposition Status:</b>					
<b>Enforcement Type Description:</b>			INITIAL 3008(A) COMPLIANCE		
<b>Proposed Penalty Amount:</b>					
<b>Paid Amount:</b>					
<b>Final Amount:</b>					
<b>Evaluation Start Date:</b>			17-OCT-88		
<b>Evaluation Agency:</b>			S		
<b>Evaluation Type Description:</b>			FOCUSED COMPLIANCE INSPECTION		
<b>Violation Short Description:</b>			TSD - General		
<b>Violation Determined Date:</b>			17-OCT-88		
<b>Actual Return to Compliance Date:</b>			11-MAY-89		
<b>Violation Responsible Agency:</b>			S		
<b>Enforcement Action Date:</b>			11-MAY-89		
<b>Enforcement Agency:</b>			S		
<b>Disposition Status Date:</b>					
<b>Disposition Status:</b>					
<b>Enforcement Type Description:</b>			INITIAL 3008(A) COMPLIANCE		
<b>Proposed Penalty Amount:</b>			50000		
<b>Paid Amount:</b>					
<b>Final Amount:</b>			50000		
<b>Evaluation Start Date:</b>			17-OCT-88		
<b>Evaluation Agency:</b>			S		
<b>Evaluation Type Description:</b>			FOCUSED COMPLIANCE INSPECTION		
<b>Violation Short Description:</b>			TSD - General		
<b>Violation Determined Date:</b>			17-OCT-88		
<b>Actual Return to Compliance Date:</b>			11-MAY-89		
<b>Violation Responsible Agency:</b>			S		
<b>Enforcement Action Date:</b>			21-SEP-89		
<b>Enforcement Agency:</b>			S		
<b>Disposition Status Date:</b>					
<b>Disposition Status:</b>					
<b>Enforcement Type Description:</b>			INITIAL 3008(A) COMPLIANCE		
<b>Proposed Penalty Amount:</b>					
<b>Paid Amount:</b>					
<b>Final Amount:</b>					

<i>Map Key</i>	<i>Number of Records</i>	<i>Direction/ Distance mi</i>	<i>Elevation ft</i>	<i>Site</i>	<i>DB</i>
<i>Evaluation Start Date:</i>			17-OCT-88		
<i>Evaluation Agency:</i>			S		
<i>Evaluation Type Description:</i>			FOCUSED COMPLIANCE INSPECTION		
<i>Violation Short Description:</i>			TSD - General		
<i>Violation Determined Date:</i>			17-OCT-88		
<i>Actual Return to Compliance Date:</i>			25-OCT-88		
<i>Violation Responsible Agency:</i>			S		
<i>Enforcement Action Date:</i>			27-JUN-88		
<i>Enforcement Agency:</i>			S		
<i>Disposition Status Date:</i>					
<i>Disposition Status:</i>					
<i>Enforcement Type Description:</i>			WRITTEN INFORMAL		
<i>Proposed Penalty Amount:</i>					
<i>Paid Amount:</i>					
<i>Final Amount:</i>					
<i>Evaluation Start Date:</i>			17-OCT-88		
<i>Evaluation Agency:</i>			S		
<i>Evaluation Type Description:</i>			FOCUSED COMPLIANCE INSPECTION		
<i>Violation Short Description:</i>			TSD - General		
<i>Violation Determined Date:</i>			17-OCT-88		
<i>Actual Return to Compliance Date:</i>			11-MAY-89		
<i>Violation Responsible Agency:</i>			S		
<i>Enforcement Action Date:</i>			17-OCT-88		
<i>Enforcement Agency:</i>			S		
<i>Disposition Status Date:</i>					
<i>Disposition Status:</i>					
<i>Enforcement Type Description:</i>			WRITTEN INFORMAL		
<i>Proposed Penalty Amount:</i>					
<i>Paid Amount:</i>					
<i>Final Amount:</i>					
<i>Evaluation Start Date:</i>			21-OCT-88		
<i>Evaluation Agency:</i>			S		
<i>Evaluation Type Description:</i>			COMPLIANCE SCHEDULE EVALUATION		
<i>Violation Short Description:</i>			TSD - General		
<i>Violation Determined Date:</i>			17-OCT-88		
<i>Actual Return to Compliance Date:</i>			11-MAY-89		
<i>Violation Responsible Agency:</i>			S		
<i>Enforcement Action Date:</i>			11-MAY-89		
<i>Enforcement Agency:</i>			S		
<i>Disposition Status Date:</i>					
<i>Disposition Status:</i>					
<i>Enforcement Type Description:</i>			INITIAL 3008(A) COMPLIANCE		
<i>Proposed Penalty Amount:</i>			50000		
<i>Paid Amount:</i>					
<i>Final Amount:</i>			50000		
<i>Evaluation Start Date:</i>			21-OCT-88		
<i>Evaluation Agency:</i>			S		
<i>Evaluation Type Description:</i>			COMPLIANCE SCHEDULE EVALUATION		
<i>Violation Short Description:</i>			TSD - General		
<i>Violation Determined Date:</i>			17-OCT-88		
<i>Actual Return to Compliance Date:</i>			25-OCT-88		
<i>Violation Responsible Agency:</i>			S		
<i>Enforcement Action Date:</i>			21-SEP-89		
<i>Enforcement Agency:</i>			S		
<i>Disposition Status Date:</i>					
<i>Disposition Status:</i>					



<b>Map Key</b>	<b>Number of Records</b>	<b>Direction/ Distance mi</b>	<b>Elevation ft</b>	<b>Site</b>	<b>DB</b>
<b>Enforcement Type Description:</b>		INITIAL 3008(A) COMPLIANCE			
<b>Proposed Penalty Amount:</b>					
<b>Paid Amount:</b>					
<b>Final Amount:</b>					
<b>Evaluation Start Date:</b>		21-OCT-88			
<b>Evaluation Agency:</b>		S			
<b>Evaluation Type Description:</b>		COMPLIANCE SCHEDULE EVALUATION			
<b>Violation Short Description:</b>		TSD - General			
<b>Violation Determined Date:</b>		17-OCT-88			
<b>Actual Return to Compliance Date:</b>		25-OCT-88			
<b>Violation Responsible Agency:</b>		S			
<b>Enforcement Action Date:</b>		27-JUN-88			
<b>Enforcement Agency:</b>		S			
<b>Disposition Status Date:</b>					
<b>Disposition Status:</b>					
<b>Enforcement Type Description:</b>		WRITTEN INFORMAL			
<b>Proposed Penalty Amount:</b>					
<b>Paid Amount:</b>					
<b>Final Amount:</b>					
<b>Evaluation Start Date:</b>		21-OCT-88			
<b>Evaluation Agency:</b>		S			
<b>Evaluation Type Description:</b>		COMPLIANCE SCHEDULE EVALUATION			
<b>Violation Short Description:</b>		TSD - General			
<b>Violation Determined Date:</b>		17-OCT-88			
<b>Actual Return to Compliance Date:</b>		11-MAY-89			
<b>Violation Responsible Agency:</b>		S			
<b>Enforcement Action Date:</b>		17-OCT-88			
<b>Enforcement Agency:</b>		S			
<b>Disposition Status Date:</b>					
<b>Disposition Status:</b>					
<b>Enforcement Type Description:</b>		WRITTEN INFORMAL			
<b>Proposed Penalty Amount:</b>					
<b>Paid Amount:</b>					
<b>Final Amount:</b>					
<b>Evaluation Start Date:</b>		21-OCT-88			
<b>Evaluation Agency:</b>		S			
<b>Evaluation Type Description:</b>		COMPLIANCE SCHEDULE EVALUATION			
<b>Violation Short Description:</b>		TSD - General			
<b>Violation Determined Date:</b>		17-OCT-88			
<b>Actual Return to Compliance Date:</b>		11-MAY-89			
<b>Violation Responsible Agency:</b>		S			
<b>Enforcement Action Date:</b>		21-SEP-89			
<b>Enforcement Agency:</b>		S			
<b>Disposition Status Date:</b>					
<b>Disposition Status:</b>					
<b>Enforcement Type Description:</b>		INITIAL 3008(A) COMPLIANCE			
<b>Proposed Penalty Amount:</b>					
<b>Paid Amount:</b>					
<b>Final Amount:</b>					
<b>Evaluation Start Date:</b>		06-JUL-88			
<b>Evaluation Agency:</b>		S			
<b>Evaluation Type Description:</b>		COMPLIANCE EVALUATION INSPECTION ON-SITE			
<b>Violation Short Description:</b>		TSD - General			
<b>Violation Determined Date:</b>		06-JUL-88			
<b>Actual Return to Compliance Date:</b>		14-NOV-88			
<b>Violation Responsible Agency:</b>		S			

<b>Map Key</b>	<b>Number of Records</b>	<b>Direction/ Distance mi</b>	<b>Elevation ft</b>	<b>Site</b>	<b>DB</b>
<b>Enforcement Action Date:</b>			25-OCT-88		
<b>Enforcement Agency:</b>			S		
<b>Disposition Status Date:</b>					
<b>Disposition Status:</b>					
<b>Enforcement Type Description:</b>			INITIAL 3008(A) COMPLIANCE		
<b>Proposed Penalty Amount:</b>			11000		
<b>Paid Amount:</b>					
<b>Final Amount:</b>			11000		
<b>Evaluation Start Date:</b>			06-JUL-88		
<b>Evaluation Agency:</b>			S		
<b>Evaluation Type Description:</b>			COMPLIANCE EVALUATION INSPECTION ON-SITE		
<b>Violation Short Description:</b>			TSD - General		
<b>Violation Determined Date:</b>			06-JUL-88		
<b>Actual Return to Compliance Date:</b>			14-NOV-88		
<b>Violation Responsible Agency:</b>			S		
<b>Enforcement Action Date:</b>			26-OCT-88		
<b>Enforcement Agency:</b>			S		
<b>Disposition Status Date:</b>					
<b>Disposition Status:</b>					
<b>Enforcement Type Description:</b>			INITIAL 3008(A) COMPLIANCE		
<b>Proposed Penalty Amount:</b>			11000		
<b>Paid Amount:</b>					
<b>Final Amount:</b>			11000		
<b>Evaluation Start Date:</b>			06-JUL-88		
<b>Evaluation Agency:</b>			S		
<b>Evaluation Type Description:</b>			COMPLIANCE EVALUATION INSPECTION ON-SITE		
<b>Violation Short Description:</b>			TSD - General		
<b>Violation Determined Date:</b>			06-JUL-88		
<b>Actual Return to Compliance Date:</b>			14-NOV-88		
<b>Violation Responsible Agency:</b>			S		
<b>Enforcement Action Date:</b>			07-JUL-88		
<b>Enforcement Agency:</b>			S		
<b>Disposition Status Date:</b>					
<b>Disposition Status:</b>					
<b>Enforcement Type Description:</b>			WRITTEN INFORMAL		
<b>Proposed Penalty Amount:</b>					
<b>Paid Amount:</b>					
<b>Final Amount:</b>					
<b>Evaluation Start Date:</b>			07-JUL-88		
<b>Evaluation Agency:</b>			S		
<b>Evaluation Type Description:</b>			COMPLIANCE EVALUATION INSPECTION ON-SITE		
<b>Violation Short Description:</b>			TSD - General		
<b>Violation Determined Date:</b>			07-JUN-88		
<b>Actual Return to Compliance Date:</b>			14-NOV-88		
<b>Violation Responsible Agency:</b>			S		
<b>Enforcement Action Date:</b>			25-OCT-88		
<b>Enforcement Agency:</b>			S		
<b>Disposition Status Date:</b>					
<b>Disposition Status:</b>					
<b>Enforcement Type Description:</b>			INITIAL 3008(A) COMPLIANCE		
<b>Proposed Penalty Amount:</b>			11000		
<b>Paid Amount:</b>					
<b>Final Amount:</b>			11000		
<b>Evaluation Start Date:</b>			04-AUG-88		
<b>Evaluation Agency:</b>			S		
<b>Evaluation Type Description:</b>			COMPLIANCE EVALUATION INSPECTION ON-SITE		

<i>Map Key</i>	<i>Number of Records</i>	<i>Direction/ Distance mi</i>	<i>Elevation ft</i>	<i>Site</i>	<i>DB</i>
<b>Violation Short Description:</b>			TSD - General		
<b>Violation Determined Date:</b>			28-JUL-88		
<b>Actual Return to Compliance Date:</b>			11-MAY-89		
<b>Violation Responsible Agency:</b>			S		
<b>Enforcement Action Date:</b>			21-SEP-89		
<b>Enforcement Agency:</b>			S		
<b>Disposition Status Date:</b>					
<b>Disposition Status:</b>					
<b>Enforcement Type Description:</b>			INITIAL 3008(A) COMPLIANCE		
<b>Proposed Penalty Amount:</b>					
<b>Paid Amount:</b>					
<b>Final Amount:</b>					
<b>Evaluation Start Date:</b>			04-AUG-88		
<b>Evaluation Agency:</b>			S		
<b>Evaluation Type Description:</b>			COMPLIANCE EVALUATION INSPECTION ON-SITE		
<b>Violation Short Description:</b>			TSD - General		
<b>Violation Determined Date:</b>			04-AUG-88		
<b>Actual Return to Compliance Date:</b>			13-MAR-91		
<b>Violation Responsible Agency:</b>			S		
<b>Enforcement Action Date:</b>					
<b>Enforcement Agency:</b>					
<b>Disposition Status Date:</b>					
<b>Disposition Status:</b>					
<b>Enforcement Type Description:</b>					
<b>Proposed Penalty Amount:</b>					
<b>Paid Amount:</b>					
<b>Final Amount:</b>					
<b>Evaluation Start Date:</b>			04-AUG-88		
<b>Evaluation Agency:</b>			S		
<b>Evaluation Type Description:</b>			COMPLIANCE EVALUATION INSPECTION ON-SITE		
<b>Violation Short Description:</b>			TSD - General		
<b>Violation Determined Date:</b>			04-AUG-88		
<b>Actual Return to Compliance Date:</b>			04-AUG-88		
<b>Violation Responsible Agency:</b>			S		
<b>Enforcement Action Date:</b>			04-AUG-88		
<b>Enforcement Agency:</b>			S		
<b>Disposition Status Date:</b>					
<b>Disposition Status:</b>					
<b>Enforcement Type Description:</b>			WRITTEN INFORMAL		
<b>Proposed Penalty Amount:</b>					
<b>Paid Amount:</b>					
<b>Final Amount:</b>					
<b>Evaluation Start Date:</b>			04-AUG-88		
<b>Evaluation Agency:</b>			S		
<b>Evaluation Type Description:</b>			COMPLIANCE EVALUATION INSPECTION ON-SITE		
<b>Violation Short Description:</b>			TSD - General		
<b>Violation Determined Date:</b>			28-JUL-88		
<b>Actual Return to Compliance Date:</b>			11-MAY-89		
<b>Violation Responsible Agency:</b>			S		
<b>Enforcement Action Date:</b>			11-MAY-89		
<b>Enforcement Agency:</b>			S		
<b>Disposition Status Date:</b>					
<b>Disposition Status:</b>					
<b>Enforcement Type Description:</b>			INITIAL 3008(A) COMPLIANCE		
<b>Proposed Penalty Amount:</b>			50000		
<b>Paid Amount:</b>					
<b>Final Amount:</b>			50000		

<b>Map Key</b>	<b>Number of Records</b>	<b>Direction/ Distance mi</b>	<b>Elevation ft</b>	<b>Site</b>	<b>DB</b>
<b>Evaluation Start Date:</b>			04-AUG-88		
<b>Evaluation Agency:</b>			S		
<b>Evaluation Type Description:</b>			COMPLIANCE EVALUATION INSPECTION ON-SITE		
<b>Violation Short Description:</b>			TSD - General		
<b>Violation Determined Date:</b>			28-JUL-88		
<b>Actual Return to Compliance Date:</b>			11-MAY-89		
<b>Violation Responsible Agency:</b>			S		
<b>Enforcement Action Date:</b>			28-JUL-88		
<b>Enforcement Agency:</b>			S		
<b>Disposition Status Date:</b>					
<b>Disposition Status:</b>					
<b>Enforcement Type Description:</b>			WRITTEN INFORMAL		
<b>Proposed Penalty Amount:</b>			4000		
<b>Paid Amount:</b>					
<b>Final Amount:</b>			4000		
<b>Evaluation Start Date:</b>			02-AUG-88		
<b>Evaluation Agency:</b>			S		
<b>Evaluation Type Description:</b>			COMPLIANCE EVALUATION INSPECTION ON-SITE		
<b>Violation Short Description:</b>			TSD - General		
<b>Violation Determined Date:</b>			28-JUL-88		
<b>Actual Return to Compliance Date:</b>			11-MAY-89		
<b>Violation Responsible Agency:</b>			S		
<b>Enforcement Action Date:</b>			11-MAY-89		
<b>Enforcement Agency:</b>			S		
<b>Disposition Status Date:</b>					
<b>Disposition Status:</b>					
<b>Enforcement Type Description:</b>			INITIAL 3008(A) COMPLIANCE		
<b>Proposed Penalty Amount:</b>			50000		
<b>Paid Amount:</b>					
<b>Final Amount:</b>			50000		
<b>Evaluation Start Date:</b>			02-AUG-88		
<b>Evaluation Agency:</b>			S		
<b>Evaluation Type Description:</b>			COMPLIANCE EVALUATION INSPECTION ON-SITE		
<b>Violation Short Description:</b>			TSD - General		
<b>Violation Determined Date:</b>			28-JUL-88		
<b>Actual Return to Compliance Date:</b>			11-MAY-89		
<b>Violation Responsible Agency:</b>			S		
<b>Enforcement Action Date:</b>			28-JUL-88		
<b>Enforcement Agency:</b>			S		
<b>Disposition Status Date:</b>					
<b>Disposition Status:</b>					
<b>Enforcement Type Description:</b>			WRITTEN INFORMAL		
<b>Proposed Penalty Amount:</b>			4000		
<b>Paid Amount:</b>					
<b>Final Amount:</b>			4000		
<b>Evaluation Start Date:</b>			02-AUG-88		
<b>Evaluation Agency:</b>			S		
<b>Evaluation Type Description:</b>			COMPLIANCE EVALUATION INSPECTION ON-SITE		
<b>Violation Short Description:</b>			TSD - General		
<b>Violation Determined Date:</b>			28-JUL-88		
<b>Actual Return to Compliance Date:</b>			11-MAY-89		
<b>Violation Responsible Agency:</b>			S		
<b>Enforcement Action Date:</b>			21-SEP-89		
<b>Enforcement Agency:</b>			S		
<b>Disposition Status Date:</b>					
<b>Disposition Status:</b>					

<b>Map Key</b>	<b>Number of Records</b>	<b>Direction/ Distance mi</b>	<b>Elevation ft</b>	<b>Site</b>	<b>DB</b>
<b>Enforcement Type Description:</b>			INITIAL 3008(A) COMPLIANCE		
<b>Proposed Penalty Amount:</b>					
<b>Paid Amount:</b>					
<b>Final Amount:</b>					
<b>Evaluation Start Date:</b>			25-OCT-88		
<b>Evaluation Agency:</b>			S		
<b>Evaluation Type Description:</b>			COMPLIANCE SCHEDULE EVALUATION		
<b>Violation Short Description:</b>			TSD - General		
<b>Violation Determined Date:</b>			25-OCT-88		
<b>Actual Return to Compliance Date:</b>			14-NOV-88		
<b>Violation Responsible Agency:</b>			S		
<b>Enforcement Action Date:</b>			25-OCT-88		
<b>Enforcement Agency:</b>			S		
<b>Disposition Status Date:</b>					
<b>Disposition Status:</b>					
<b>Enforcement Type Description:</b>			FINAL 3008(A) COMPLIANCE ORDER		
<b>Proposed Penalty Amount:</b>			2000		
<b>Paid Amount:</b>					
<b>Final Amount:</b>			2000		
<b>Evaluation Start Date:</b>			27-JUL-88		
<b>Evaluation Agency:</b>			S		
<b>Evaluation Type Description:</b>			COMPLIANCE SCHEDULE EVALUATION		
<b>Violation Short Description:</b>			TSD - General		
<b>Violation Determined Date:</b>			06-JUL-88		
<b>Actual Return to Compliance Date:</b>			14-NOV-88		
<b>Violation Responsible Agency:</b>			S		
<b>Enforcement Action Date:</b>			25-OCT-88		
<b>Enforcement Agency:</b>			S		
<b>Disposition Status Date:</b>					
<b>Disposition Status:</b>					
<b>Enforcement Type Description:</b>			INITIAL 3008(A) COMPLIANCE		
<b>Proposed Penalty Amount:</b>			11000		
<b>Paid Amount:</b>					
<b>Final Amount:</b>			11000		
<b>Evaluation Start Date:</b>			27-JUL-88		
<b>Evaluation Agency:</b>			S		
<b>Evaluation Type Description:</b>			COMPLIANCE SCHEDULE EVALUATION		
<b>Violation Short Description:</b>			TSD - General		
<b>Violation Determined Date:</b>			06-JUL-88		
<b>Actual Return to Compliance Date:</b>			14-NOV-88		
<b>Violation Responsible Agency:</b>			S		
<b>Enforcement Action Date:</b>			26-OCT-88		
<b>Enforcement Agency:</b>			S		
<b>Disposition Status Date:</b>					
<b>Disposition Status:</b>					
<b>Enforcement Type Description:</b>			INITIAL 3008(A) COMPLIANCE		
<b>Proposed Penalty Amount:</b>			11000		
<b>Paid Amount:</b>					
<b>Final Amount:</b>			11000		
<b>Evaluation Start Date:</b>			27-JUL-88		
<b>Evaluation Agency:</b>			S		
<b>Evaluation Type Description:</b>			COMPLIANCE SCHEDULE EVALUATION		
<b>Violation Short Description:</b>			TSD - General		
<b>Violation Determined Date:</b>			06-JUL-88		
<b>Actual Return to Compliance Date:</b>			14-NOV-88		
<b>Violation Responsible Agency:</b>			S		

<i>Map Key</i>	<i>Number of Records</i>	<i>Direction/ Distance mi</i>	<i>Elevation ft</i>	<i>Site</i>	<i>DB</i>
<i>Enforcement Action Date:</i>			07-JUL-88		
<i>Enforcement Agency:</i>			S		
<i>Disposition Status Date:</i>					
<i>Disposition Status:</i>					
<i>Enforcement Type Description:</i>			WRITTEN INFORMAL		
<i>Proposed Penalty Amount:</i>					
<i>Paid Amount:</i>					
<i>Final Amount:</i>					
<i>Evaluation Start Date:</i>			09-JAN-89		
<i>Evaluation Agency:</i>			S		
<i>Evaluation Type Description:</i>			FOCUSED COMPLIANCE INSPECTION		
<i>Violation Short Description:</i>			TSD - General		
<i>Violation Determined Date:</i>			09-JAN-89		
<i>Actual Return to Compliance Date:</i>			09-JAN-89		
<i>Violation Responsible Agency:</i>			S		
<i>Enforcement Action Date:</i>			09-JAN-89		
<i>Enforcement Agency:</i>			S		
<i>Disposition Status Date:</i>					
<i>Disposition Status:</i>					
<i>Enforcement Type Description:</i>			WRITTEN INFORMAL		
<i>Proposed Penalty Amount:</i>					
<i>Paid Amount:</i>					
<i>Final Amount:</i>					
<i>Evaluation Start Date:</i>			22-DEC-88		
<i>Evaluation Agency:</i>			S		
<i>Evaluation Type Description:</i>			FOCUSED COMPLIANCE INSPECTION		
<i>Violation Short Description:</i>			TSD - General		
<i>Violation Determined Date:</i>			22-DEC-88		
<i>Actual Return to Compliance Date:</i>			22-DEC-88		
<i>Violation Responsible Agency:</i>			S		
<i>Enforcement Action Date:</i>			21-SEP-89		
<i>Enforcement Agency:</i>			S		
<i>Disposition Status Date:</i>					
<i>Disposition Status:</i>					
<i>Enforcement Type Description:</i>			INITIAL 3008(A) COMPLIANCE		
<i>Proposed Penalty Amount:</i>					
<i>Paid Amount:</i>					
<i>Final Amount:</i>					
<i>Evaluation Start Date:</i>			22-DEC-88		
<i>Evaluation Agency:</i>			S		
<i>Evaluation Type Description:</i>			FOCUSED COMPLIANCE INSPECTION		
<i>Violation Short Description:</i>			TSD - General		
<i>Violation Determined Date:</i>			22-DEC-88		
<i>Actual Return to Compliance Date:</i>			22-DEC-88		
<i>Violation Responsible Agency:</i>			S		
<i>Enforcement Action Date:</i>			22-DEC-88		
<i>Enforcement Agency:</i>			S		
<i>Disposition Status Date:</i>					
<i>Disposition Status:</i>					
<i>Enforcement Type Description:</i>			WRITTEN INFORMAL		
<i>Proposed Penalty Amount:</i>					
<i>Paid Amount:</i>					
<i>Final Amount:</i>					
<i>Evaluation Start Date:</i>			11-APR-88		
<i>Evaluation Agency:</i>			S		
<i>Evaluation Type Description:</i>			COMPLIANCE EVALUATION INSPECTION ON-SITE		

<i>Map Key</i>	<i>Number of Records</i>	<i>Direction/ Distance mi</i>	<i>Elevation ft</i>	<i>Site</i>	<i>DB</i>
<b>Violation Short Description:</b>			TSD - General		
<b>Violation Determined Date:</b>			11-APR-88		
<b>Actual Return to Compliance Date:</b>			07-JUL-88		
<b>Violation Responsible Agency:</b>			S		
<b>Enforcement Action Date:</b>			11-APR-88		
<b>Enforcement Agency:</b>			S		
<b>Disposition Status Date:</b>					
<b>Disposition Status:</b>					
<b>Enforcement Type Description:</b>			FINAL 3008(A) COMPLIANCE ORDER		
<b>Proposed Penalty Amount:</b>			6000		
<b>Paid Amount:</b>					
<b>Final Amount:</b>			6000		
<b>Evaluation Start Date:</b>			14-APR-88		
<b>Evaluation Agency:</b>			S		
<b>Evaluation Type Description:</b>			COMPLIANCE SCHEDULE EVALUATION		
<b>Violation Short Description:</b>			TSD - General		
<b>Violation Determined Date:</b>			11-APR-88		
<b>Actual Return to Compliance Date:</b>			07-JUL-88		
<b>Violation Responsible Agency:</b>			S		
<b>Enforcement Action Date:</b>			11-APR-88		
<b>Enforcement Agency:</b>			S		
<b>Disposition Status Date:</b>					
<b>Disposition Status:</b>					
<b>Enforcement Type Description:</b>			FINAL 3008(A) COMPLIANCE ORDER		
<b>Proposed Penalty Amount:</b>			6000		
<b>Paid Amount:</b>					
<b>Final Amount:</b>			6000		
<b>Evaluation Start Date:</b>			14-APR-88		
<b>Evaluation Agency:</b>			S		
<b>Evaluation Type Description:</b>			COMPLIANCE SCHEDULE EVALUATION		
<b>Violation Short Description:</b>			TSD - General		
<b>Violation Determined Date:</b>			06-APR-88		
<b>Actual Return to Compliance Date:</b>			14-APR-88		
<b>Violation Responsible Agency:</b>			S		
<b>Enforcement Action Date:</b>			14-APR-88		
<b>Enforcement Agency:</b>			S		
<b>Disposition Status Date:</b>					
<b>Disposition Status:</b>					
<b>Enforcement Type Description:</b>			FINAL 3008(A) COMPLIANCE ORDER		
<b>Proposed Penalty Amount:</b>					
<b>Paid Amount:</b>					
<b>Final Amount:</b>					
<b>Evaluation Start Date:</b>			02-MAR-89		
<b>Evaluation Agency:</b>			S		
<b>Evaluation Type Description:</b>			COMPLIANCE EVALUATION INSPECTION ON-SITE		
<b>Violation Short Description:</b>			TSD - General		
<b>Violation Determined Date:</b>			02-MAR-89		
<b>Actual Return to Compliance Date:</b>			03-MAR-89		
<b>Violation Responsible Agency:</b>			S		
<b>Enforcement Action Date:</b>			02-MAR-89		
<b>Enforcement Agency:</b>			S		
<b>Disposition Status Date:</b>					
<b>Disposition Status:</b>					
<b>Enforcement Type Description:</b>			WRITTEN INFORMAL		
<b>Proposed Penalty Amount:</b>					
<b>Paid Amount:</b>					
<b>Final Amount:</b>					

<i>Map Key</i>	<i>Number of Records</i>	<i>Direction/ Distance mi</i>	<i>Elevation ft</i>	<i>Site</i>	<i>DB</i>
<i>Evaluation Start Date:</i>			18-AUG-89		
<i>Evaluation Agency:</i>			S		
<i>Evaluation Type Description:</i>			COMPLIANCE EVALUATION INSPECTION ON-SITE		
<i>Violation Short Description:</i>					
<i>Violation Determined Date:</i>					
<i>Actual Return to Compliance Date:</i>					
<i>Violation Responsible Agency:</i>					
<i>Enforcement Action Date:</i>					
<i>Enforcement Agency:</i>					
<i>Disposition Status Date:</i>					
<i>Disposition Status:</i>					
<i>Enforcement Type Description:</i>					
<i>Proposed Penalty Amount:</i>					
<i>Paid Amount:</i>					
<i>Final Amount:</i>					
<i>Evaluation Start Date:</i>			01-DEC-89		
<i>Evaluation Agency:</i>			S		
<i>Evaluation Type Description:</i>			COMPLIANCE EVALUATION INSPECTION ON-SITE		
<i>Violation Short Description:</i>			LDR - General		
<i>Violation Determined Date:</i>			01-DEC-89		
<i>Actual Return to Compliance Date:</i>			08-JUN-90		
<i>Violation Responsible Agency:</i>			S		
<i>Enforcement Action Date:</i>			27-NOV-89		
<i>Enforcement Agency:</i>			S		
<i>Disposition Status Date:</i>					
<i>Disposition Status:</i>					
<i>Enforcement Type Description:</i>			WRITTEN INFORMAL		
<i>Proposed Penalty Amount:</i>					
<i>Paid Amount:</i>					
<i>Final Amount:</i>					
<i>Evaluation Start Date:</i>			01-DEC-89		
<i>Evaluation Agency:</i>			S		
<i>Evaluation Type Description:</i>			COMPLIANCE EVALUATION INSPECTION ON-SITE		
<i>Violation Short Description:</i>			LDR - General		
<i>Violation Determined Date:</i>			01-DEC-89		
<i>Actual Return to Compliance Date:</i>			08-JUN-90		
<i>Violation Responsible Agency:</i>			S		
<i>Enforcement Action Date:</i>			27-NOV-89		
<i>Enforcement Agency:</i>			S		
<i>Disposition Status Date:</i>					
<i>Disposition Status:</i>					
<i>Enforcement Type Description:</i>			WRITTEN INFORMAL		
<i>Proposed Penalty Amount:</i>					
<i>Paid Amount:</i>					
<i>Final Amount:</i>					
<i>Evaluation Start Date:</i>			01-DEC-89		
<i>Evaluation Agency:</i>			S		
<i>Evaluation Type Description:</i>			COMPLIANCE EVALUATION INSPECTION ON-SITE		
<i>Violation Short Description:</i>			TSD - General		
<i>Violation Determined Date:</i>			01-DEC-89		
<i>Actual Return to Compliance Date:</i>			13-MAR-91		
<i>Violation Responsible Agency:</i>			S		
<i>Enforcement Action Date:</i>			27-NOV-89		
<i>Enforcement Agency:</i>			S		
<i>Disposition Status Date:</i>					
<i>Disposition Status:</i>					



<i>Map Key</i>	<i>Number of Records</i>	<i>Direction/ Distance mi</i>	<i>Elevation ft</i>	<i>Site</i>	<i>DB</i>
<b>Enforcement Type Description:</b>		WRITTEN INFORMAL			
<b>Proposed Penalty Amount:</b>					
<b>Paid Amount:</b>					
<b>Final Amount:</b>					
<b>Evaluation Start Date:</b>		01-DEC-89			
<b>Evaluation Agency:</b>		S			
<b>Evaluation Type Description:</b>		COMPLIANCE EVALUATION INSPECTION ON-SITE			
<b>Violation Short Description:</b>		TSD - General			
<b>Violation Determined Date:</b>		01-DEC-89			
<b>Actual Return to Compliance Date:</b>		13-MAR-91			
<b>Violation Responsible Agency:</b>		S			
<b>Enforcement Action Date:</b>		01-MAY-90			
<b>Enforcement Agency:</b>		S			
<b>Disposition Status Date:</b>					
<b>Disposition Status:</b>					
<b>Enforcement Type Description:</b>		INITIAL 3008(A) COMPLIANCE			
<b>Proposed Penalty Amount:</b>		15000			
<b>Paid Amount:</b>					
<b>Final Amount:</b>		15000			
<b>Evaluation Start Date:</b>		15-NOV-89			
<b>Evaluation Agency:</b>		S			
<b>Evaluation Type Description:</b>		FOCUSED COMPLIANCE INSPECTION			
<b>Violation Short Description:</b>		TSD - General			
<b>Violation Determined Date:</b>		15-NOV-89			
<b>Actual Return to Compliance Date:</b>		13-MAR-91			
<b>Violation Responsible Agency:</b>		S			
<b>Enforcement Action Date:</b>		30-APR-90			
<b>Enforcement Agency:</b>		S			
<b>Disposition Status Date:</b>					
<b>Disposition Status:</b>					
<b>Enforcement Type Description:</b>		INITIAL 3008(A) COMPLIANCE			
<b>Proposed Penalty Amount:</b>		15000			
<b>Paid Amount:</b>					
<b>Final Amount:</b>		15000			
<b>Evaluation Start Date:</b>		08-JUN-90			
<b>Evaluation Agency:</b>		S			
<b>Evaluation Type Description:</b>		COMPLIANCE EVALUATION INSPECTION ON-SITE			
<b>Violation Short Description:</b>					
<b>Violation Determined Date:</b>					
<b>Actual Return to Compliance Date:</b>					
<b>Violation Responsible Agency:</b>					
<b>Enforcement Action Date:</b>					
<b>Enforcement Agency:</b>					
<b>Disposition Status Date:</b>					
<b>Disposition Status:</b>					
<b>Enforcement Type Description:</b>					
<b>Proposed Penalty Amount:</b>					
<b>Paid Amount:</b>					
<b>Final Amount:</b>					
<b>Evaluation Start Date:</b>		17-OCT-90			
<b>Evaluation Agency:</b>		S			
<b>Evaluation Type Description:</b>		FOCUSED COMPLIANCE INSPECTION			
<b>Violation Short Description:</b>		TSD - General			
<b>Violation Determined Date:</b>		17-OCT-90			
<b>Actual Return to Compliance Date:</b>		13-MAR-91			
<b>Violation Responsible Agency:</b>		S			

<b>Map Key</b>	<b>Number of Records</b>	<b>Direction/ Distance mi</b>	<b>Elevation ft</b>	<b>Site</b>	<b>DB</b>
<b>Enforcement Action Date:</b>			27-SEP-91		
<b>Enforcement Agency:</b>			S		
<b>Disposition Status Date:</b>					
<b>Disposition Status:</b>					
<b>Enforcement Type Description:</b>			WRITTEN INFORMAL		
<b>Proposed Penalty Amount:</b>			30000		
<b>Paid Amount:</b>			22500		
<b>Final Amount:</b>			22500		
<b>Evaluation Start Date:</b>			17-OCT-90		
<b>Evaluation Agency:</b>			S		
<b>Evaluation Type Description:</b>			FOCUSED COMPLIANCE INSPECTION		
<b>Violation Short Description:</b>			TSD - General		
<b>Violation Determined Date:</b>			17-OCT-90		
<b>Actual Return to Compliance Date:</b>			13-MAR-91		
<b>Violation Responsible Agency:</b>			S		
<b>Enforcement Action Date:</b>			17-OCT-90		
<b>Enforcement Agency:</b>			S		
<b>Disposition Status Date:</b>					
<b>Disposition Status:</b>					
<b>Enforcement Type Description:</b>			WRITTEN INFORMAL		
<b>Proposed Penalty Amount:</b>					
<b>Paid Amount:</b>					
<b>Final Amount:</b>					
<b>Evaluation Start Date:</b>			17-OCT-90		
<b>Evaluation Agency:</b>			S		
<b>Evaluation Type Description:</b>			FOCUSED COMPLIANCE INSPECTION		
<b>Violation Short Description:</b>			TSD - General		
<b>Violation Determined Date:</b>			17-OCT-90		
<b>Actual Return to Compliance Date:</b>			13-MAR-91		
<b>Violation Responsible Agency:</b>			S		
<b>Enforcement Action Date:</b>			17-OCT-90		
<b>Enforcement Agency:</b>			S		
<b>Disposition Status Date:</b>					
<b>Disposition Status:</b>					
<b>Enforcement Type Description:</b>			WRITTEN INFORMAL		
<b>Proposed Penalty Amount:</b>					
<b>Paid Amount:</b>					
<b>Final Amount:</b>					
<b>Evaluation Start Date:</b>			07-JAN-91		
<b>Evaluation Agency:</b>			S		
<b>Evaluation Type Description:</b>			COMPLIANCE EVALUATION INSPECTION ON-SITE		
<b>Violation Short Description:</b>			TSD - General		
<b>Violation Determined Date:</b>			07-JAN-91		
<b>Actual Return to Compliance Date:</b>			13-MAR-91		
<b>Violation Responsible Agency:</b>			S		
<b>Enforcement Action Date:</b>			27-SEP-91		
<b>Enforcement Agency:</b>			S		
<b>Disposition Status Date:</b>					
<b>Disposition Status:</b>					
<b>Enforcement Type Description:</b>			WRITTEN INFORMAL		
<b>Proposed Penalty Amount:</b>			30000		
<b>Paid Amount:</b>			22500		
<b>Final Amount:</b>			22500		
<b>Evaluation Start Date:</b>			07-JAN-91		
<b>Evaluation Agency:</b>			S		
<b>Evaluation Type Description:</b>			COMPLIANCE EVALUATION INSPECTION ON-SITE		

<i>Map Key</i>	<i>Number of Records</i>	<i>Direction/ Distance mi</i>	<i>Elevation ft</i>	<i>Site</i>	<i>DB</i>
<b>Violation Short Description:</b>			TSD - General		
<b>Violation Determined Date:</b>			07-JAN-91		
<b>Actual Return to Compliance Date:</b>			13-MAR-91		
<b>Violation Responsible Agency:</b>			S		
<b>Enforcement Action Date:</b>			07-JAN-91		
<b>Enforcement Agency:</b>			S		
<b>Disposition Status Date:</b>					
<b>Disposition Status:</b>					
<b>Enforcement Type Description:</b>			WRITTEN INFORMAL		
<b>Proposed Penalty Amount:</b>					
<b>Paid Amount:</b>					
<b>Final Amount:</b>					
<b>Evaluation Start Date:</b>			07-JAN-91		
<b>Evaluation Agency:</b>			S		
<b>Evaluation Type Description:</b>			COMPLIANCE EVALUATION INSPECTION ON-SITE		
<b>Violation Short Description:</b>			LDR - General		
<b>Violation Determined Date:</b>			07-JAN-91		
<b>Actual Return to Compliance Date:</b>			13-MAR-91		
<b>Violation Responsible Agency:</b>			S		
<b>Enforcement Action Date:</b>			07-JAN-91		
<b>Enforcement Agency:</b>			S		
<b>Disposition Status Date:</b>					
<b>Disposition Status:</b>					
<b>Enforcement Type Description:</b>			WRITTEN INFORMAL		
<b>Proposed Penalty Amount:</b>					
<b>Paid Amount:</b>					
<b>Final Amount:</b>					
<b>Evaluation Start Date:</b>			07-JAN-91		
<b>Evaluation Agency:</b>			S		
<b>Evaluation Type Description:</b>			COMPLIANCE EVALUATION INSPECTION ON-SITE		
<b>Violation Short Description:</b>			TSD - General		
<b>Violation Determined Date:</b>			07-JAN-91		
<b>Actual Return to Compliance Date:</b>			13-MAR-91		
<b>Violation Responsible Agency:</b>			S		
<b>Enforcement Action Date:</b>			07-JAN-91		
<b>Enforcement Agency:</b>			S		
<b>Disposition Status Date:</b>					
<b>Disposition Status:</b>					
<b>Enforcement Type Description:</b>			WRITTEN INFORMAL		
<b>Proposed Penalty Amount:</b>					
<b>Paid Amount:</b>					
<b>Final Amount:</b>					
<b>Evaluation Start Date:</b>			07-JAN-91		
<b>Evaluation Agency:</b>			S		
<b>Evaluation Type Description:</b>			COMPLIANCE EVALUATION INSPECTION ON-SITE		
<b>Violation Short Description:</b>			TSD - General		
<b>Violation Determined Date:</b>			07-JAN-91		
<b>Actual Return to Compliance Date:</b>			13-MAR-91		
<b>Violation Responsible Agency:</b>			S		
<b>Enforcement Action Date:</b>			07-JAN-91		
<b>Enforcement Agency:</b>			S		
<b>Disposition Status Date:</b>					
<b>Disposition Status:</b>					
<b>Enforcement Type Description:</b>			WRITTEN INFORMAL		
<b>Proposed Penalty Amount:</b>					
<b>Paid Amount:</b>					
<b>Final Amount:</b>					

<i>Map Key</i>	<i>Number of Records</i>	<i>Direction/ Distance mi</i>	<i>Elevation ft</i>	<i>Site</i>	<i>DB</i>
<i>Evaluation Start Date:</i>			13-MAR-91		
<i>Evaluation Agency:</i>			S		
<i>Evaluation Type Description:</i>			COMPLIANCE SCHEDULE EVALUATION		
<i>Violation Short Description:</i>					
<i>Violation Determined Date:</i>					
<i>Actual Return to Compliance Date:</i>					
<i>Violation Responsible Agency:</i>					
<i>Enforcement Action Date:</i>					
<i>Enforcement Agency:</i>					
<i>Disposition Status Date:</i>					
<i>Disposition Status:</i>					
<i>Enforcement Type Description:</i>					
<i>Proposed Penalty Amount:</i>					
<i>Paid Amount:</i>					
<i>Final Amount:</i>					
<i>Evaluation Start Date:</i>			20-FEB-92		
<i>Evaluation Agency:</i>			S		
<i>Evaluation Type Description:</i>			COMPLIANCE EVALUATION INSPECTION ON-SITE		
<i>Violation Short Description:</i>			TSD - Contingency Plan and Emergency Procedures		
<i>Violation Determined Date:</i>			20-FEB-92		
<i>Actual Return to Compliance Date:</i>			15-MAR-94		
<i>Violation Responsible Agency:</i>			S		
<i>Enforcement Action Date:</i>					
<i>Enforcement Agency:</i>					
<i>Disposition Status Date:</i>					
<i>Disposition Status:</i>					
<i>Enforcement Type Description:</i>					
<i>Proposed Penalty Amount:</i>					
<i>Paid Amount:</i>					
<i>Final Amount:</i>					
<i>Evaluation Start Date:</i>			20-FEB-92		
<i>Evaluation Agency:</i>			S		
<i>Evaluation Type Description:</i>			COMPLIANCE EVALUATION INSPECTION ON-SITE		
<i>Violation Short Description:</i>			TSD - General Facility Standards		
<i>Violation Determined Date:</i>			20-FEB-92		
<i>Actual Return to Compliance Date:</i>			15-MAR-94		
<i>Violation Responsible Agency:</i>			S		
<i>Enforcement Action Date:</i>					
<i>Enforcement Agency:</i>					
<i>Disposition Status Date:</i>					
<i>Disposition Status:</i>					
<i>Enforcement Type Description:</i>					
<i>Proposed Penalty Amount:</i>					
<i>Paid Amount:</i>					
<i>Final Amount:</i>					
<i>Evaluation Start Date:</i>			05-JAN-93		
<i>Evaluation Agency:</i>			S		
<i>Evaluation Type Description:</i>			COMPLIANCE EVALUATION INSPECTION ON-SITE		
<i>Violation Short Description:</i>			TSD - General Facility Standards		
<i>Violation Determined Date:</i>			05-JAN-93		
<i>Actual Return to Compliance Date:</i>			15-MAR-94		
<i>Violation Responsible Agency:</i>			S		
<i>Enforcement Action Date:</i>					
<i>Enforcement Agency:</i>					
<i>Disposition Status Date:</i>					
<i>Disposition Status:</i>					

*Enforcement Type Description:*  
*Proposed Penalty Amount:*  
*Paid Amount:*  
*Final Amount:*

*Evaluation Start Date:* 05-JAN-93  
*Evaluation Agency:* S  
*Evaluation Type Description:* COMPLIANCE EVALUATION INSPECTION ON-SITE  
*Violation Short Description:* Generators - Manifest  
*Violation Determined Date:* 05-JAN-93  
*Actual Return to Compliance Date:* 15-MAR-94  
*Violation Responsible Agency:* S  
*Enforcement Action Date:*  
*Enforcement Agency:*  
*Disposition Status Date:*  
*Disposition Status:*  
*Enforcement Type Description:*  
*Proposed Penalty Amount:*  
*Paid Amount:*  
*Final Amount:*

*Evaluation Start Date:* 05-JAN-93  
*Evaluation Agency:* S  
*Evaluation Type Description:* COMPLIANCE EVALUATION INSPECTION ON-SITE  
*Violation Short Description:* LDR - General  
*Violation Determined Date:* 05-JAN-93  
*Actual Return to Compliance Date:* 15-MAR-94  
*Violation Responsible Agency:* S  
*Enforcement Action Date:*  
*Enforcement Agency:*  
*Disposition Status Date:*  
*Disposition Status:*  
*Enforcement Type Description:*  
*Proposed Penalty Amount:*  
*Paid Amount:*  
*Final Amount:*

*Evaluation Start Date:* 15-MAR-94  
*Evaluation Agency:* S  
*Evaluation Type Description:* COMPLIANCE EVALUATION INSPECTION ON-SITE  
*Violation Short Description:*  
*Violation Determined Date:*  
*Actual Return to Compliance Date:*  
*Violation Responsible Agency:*  
*Enforcement Action Date:*  
*Enforcement Agency:*  
*Disposition Status Date:*  
*Disposition Status:*  
*Enforcement Type Description:*  
*Proposed Penalty Amount:*  
*Paid Amount:*  
*Final Amount:*

*Evaluation Start Date:* 17-JUL-96  
*Evaluation Agency:* S  
*Evaluation Type Description:* GROUNDWATER MONITORING EVALUATION  
*Violation Short Description:*  
*Violation Determined Date:*  
*Actual Return to Compliance Date:*  
*Violation Responsible Agency:*

<b>Map Key</b>	<b>Number of Records</b>	<b>Direction/ Distance mi</b>	<b>Elevation ft</b>	<b>Site</b>	<b>DB</b>
----------------	--------------------------	-----------------------------------	-------------------------	-------------	-----------

**Enforcement Action Date:**  
**Enforcement Agency:**  
**Disposition Status Date:**  
**Disposition Status:**  
**Enforcement Type Description:**  
**Proposed Penalty Amount:**  
**Paid Amount:**  
**Final Amount:**

**Evaluation Start Date:** 25-SEP-96  
**Evaluation Agency:** S  
**Evaluation Type Description:** COMPLIANCE EVALUATION INSPECTION ON-SITE  
**Violation Short Description:**  
**Violation Determined Date:**  
**Actual Return to Compliance Date:**  
**Violation Responsible Agency:**  
**Enforcement Action Date:**  
**Enforcement Agency:**  
**Disposition Status Date:**  
**Disposition Status:**  
**Enforcement Type Description:**  
**Proposed Penalty Amount:**  
**Paid Amount:**  
**Final Amount:**

**Evaluation Start Date:** 21-JUL-97  
**Evaluation Agency:** S  
**Evaluation Type Description:** COMPLIANCE EVALUATION INSPECTION ON-SITE  
**Violation Short Description:** TSD - Contingency Plan and Emergency Procedures  
**Violation Determined Date:** 21-JUL-97  
**Actual Return to Compliance Date:** 21-JUL-97  
**Violation Responsible Agency:** S  
**Enforcement Action Date:** 21-JUL-97  
**Enforcement Agency:** S  
**Disposition Status Date:**  
**Disposition Status:**  
**Enforcement Type Description:** WRITTEN COMPLAINT  
**Proposed Penalty Amount:**  
**Paid Amount:**  
**Final Amount:**

**Evaluation Start Date:** 05-JUL-00  
**Evaluation Agency:** S  
**Evaluation Type Description:** FOCUSED COMPLIANCE INSPECTION  
**Violation Short Description:**  
**Violation Determined Date:**  
**Actual Return to Compliance Date:**  
**Violation Responsible Agency:**  
**Enforcement Action Date:**  
**Enforcement Agency:**  
**Disposition Status Date:**  
**Disposition Status:**  
**Enforcement Type Description:**  
**Proposed Penalty Amount:**  
**Paid Amount:**  
**Final Amount:**

**Evaluation Start Date:** 11-JUL-00  
**Evaluation Agency:** S  
**Evaluation Type Description:** COMPLIANCE EVALUATION INSPECTION ON-SITE

**Violation Short Description:**  
**Violation Determined Date:**  
**Actual Return to Compliance Date:**  
**Violation Responsible Agency:**  
**Enforcement Action Date:**  
**Enforcement Agency:**  
**Disposition Status Date:**  
**Disposition Status:**  
**Enforcement Type Description:**  
**Proposed Penalty Amount:**  
**Paid Amount:**  
**Final Amount:**

**Evaluation Start Date:** 03-AUG-00  
**Evaluation Agency:** S  
**Evaluation Type Description:** FINANCIAL RECORD REVIEW  
**Violation Short Description:** TSD - Financial Requirements  
**Violation Determined Date:** 03-AUG-00  
**Actual Return to Compliance Date:** 05-SEP-00  
**Violation Responsible Agency:** S  
**Enforcement Action Date:** 03-AUG-00  
**Enforcement Agency:** S  
**Disposition Status Date:**  
**Disposition Status:**  
**Enforcement Type Description:** SITE COMPLAINT  
**Proposed Penalty Amount:**  
**Paid Amount:**  
**Final Amount:**

**Evaluation Start Date:** 06-NOV-85  
**Evaluation Agency:** E  
**Evaluation Type Description:** FOCUSED COMPLIANCE INSPECTION  
**Violation Short Description:** TSD - General  
**Violation Determined Date:** 06-NOV-85  
**Actual Return to Compliance Date:** 21-NOV-85  
**Violation Responsible Agency:** E  
**Enforcement Action Date:** 06-NOV-85  
**Enforcement Agency:** S  
**Disposition Status Date:**  
**Disposition Status:**  
**Enforcement Type Description:** WRITTEN INFORMAL  
**Proposed Penalty Amount:**  
**Paid Amount:**  
**Final Amount:**

**Evaluation Start Date:** 05-SEP-00  
**Evaluation Agency:** S  
**Evaluation Type Description:** FINANCIAL RECORD REVIEW  
**Violation Short Description:**  
**Violation Determined Date:**  
**Actual Return to Compliance Date:**  
**Violation Responsible Agency:**  
**Enforcement Action Date:**  
**Enforcement Agency:**  
**Disposition Status Date:**  
**Disposition Status:**  
**Enforcement Type Description:**  
**Proposed Penalty Amount:**  
**Paid Amount:**  
**Final Amount:**

<i>Map Key</i>	<i>Number of Records</i>	<i>Direction/ Distance mi</i>	<i>Elevation ft</i>	<i>Site</i>	<i>DB</i>
<i>Evaluation Start Date:</i>			11-SEP-01		
<i>Evaluation Agency:</i>			S		
<i>Evaluation Type Description:</i>			COMPLIANCE EVALUATION INSPECTION ON-SITE		
<i>Violation Short Description:</i>					
<i>Violation Determined Date:</i>					
<i>Actual Return to Compliance Date:</i>					
<i>Violation Responsible Agency:</i>					
<i>Enforcement Action Date:</i>					
<i>Enforcement Agency:</i>					
<i>Disposition Status Date:</i>					
<i>Disposition Status:</i>					
<i>Enforcement Type Description:</i>					
<i>Proposed Penalty Amount:</i>					
<i>Paid Amount:</i>					
<i>Final Amount:</i>					
<i>Evaluation Start Date:</i>			28-JUN-02		
<i>Evaluation Agency:</i>			S		
<i>Evaluation Type Description:</i>			FOCUSED COMPLIANCE INSPECTION		
<i>Violation Short Description:</i>					
<i>Violation Determined Date:</i>					
<i>Actual Return to Compliance Date:</i>					
<i>Violation Responsible Agency:</i>					
<i>Enforcement Action Date:</i>					
<i>Enforcement Agency:</i>					
<i>Disposition Status Date:</i>					
<i>Disposition Status:</i>					
<i>Enforcement Type Description:</i>					
<i>Proposed Penalty Amount:</i>					
<i>Paid Amount:</i>					
<i>Final Amount:</i>					
<i>Evaluation Start Date:</i>			23-OCT-02		
<i>Evaluation Agency:</i>			S		
<i>Evaluation Type Description:</i>			FOCUSED COMPLIANCE INSPECTION		
<i>Violation Short Description:</i>					
<i>Violation Determined Date:</i>					
<i>Actual Return to Compliance Date:</i>					
<i>Violation Responsible Agency:</i>					
<i>Enforcement Action Date:</i>					
<i>Enforcement Agency:</i>					
<i>Disposition Status Date:</i>					
<i>Disposition Status:</i>					
<i>Enforcement Type Description:</i>					
<i>Proposed Penalty Amount:</i>					
<i>Paid Amount:</i>					
<i>Final Amount:</i>					
<i>Evaluation Start Date:</i>			04-NOV-02		
<i>Evaluation Agency:</i>			E		
<i>Evaluation Type Description:</i>			COMPLIANCE EVALUATION INSPECTION ON-SITE		
<i>Violation Short Description:</i>			Generators - Pre-transport		
<i>Violation Determined Date:</i>			04-NOV-02		
<i>Actual Return to Compliance Date:</i>			12-JUN-03		
<i>Violation Responsible Agency:</i>			E		
<i>Enforcement Action Date:</i>					
<i>Enforcement Agency:</i>					
<i>Disposition Status Date:</i>					
<i>Disposition Status:</i>					



**Enforcement Type Description:**  
**Proposed Penalty Amount:**  
**Paid Amount:**  
**Final Amount:**

**Evaluation Start Date:** 04-NOV-02  
**Evaluation Agency:** E  
**Evaluation Type Description:** COMPLIANCE EVALUATION INSPECTION ON-SITE  
**Violation Short Description:** Generators - Pre-transport  
**Violation Determined Date:** 04-NOV-02  
**Actual Return to Compliance Date:** 12-JUN-03  
**Violation Responsible Agency:** E  
**Enforcement Action Date:**  
**Enforcement Agency:**  
**Disposition Status Date:**  
**Disposition Status:**  
**Enforcement Type Description:**  
**Proposed Penalty Amount:**  
**Paid Amount:**  
**Final Amount:**

**Evaluation Start Date:** 04-NOV-02  
**Evaluation Agency:** E  
**Evaluation Type Description:** COMPLIANCE EVALUATION INSPECTION ON-SITE  
**Violation Short Description:** Generators - Pre-transport  
**Violation Determined Date:** 04-NOV-02  
**Actual Return to Compliance Date:** 12-JUN-03  
**Violation Responsible Agency:** E  
**Enforcement Action Date:**  
**Enforcement Agency:**  
**Disposition Status Date:**  
**Disposition Status:**  
**Enforcement Type Description:**  
**Proposed Penalty Amount:**  
**Paid Amount:**  
**Final Amount:**

**Evaluation Start Date:** 04-NOV-02  
**Evaluation Agency:** E  
**Evaluation Type Description:** COMPLIANCE EVALUATION INSPECTION ON-SITE  
**Violation Short Description:** Generators - Pre-transport  
**Violation Determined Date:** 04-NOV-02  
**Actual Return to Compliance Date:** 12-JUN-03  
**Violation Responsible Agency:** E  
**Enforcement Action Date:**  
**Enforcement Agency:**  
**Disposition Status Date:**  
**Disposition Status:**  
**Enforcement Type Description:**  
**Proposed Penalty Amount:**  
**Paid Amount:**  
**Final Amount:**

**Evaluation Start Date:** 12-JUN-03  
**Evaluation Agency:** E  
**Evaluation Type Description:** FOCUSED COMPLIANCE INSPECTION  
**Violation Short Description:** Generators - General  
**Violation Determined Date:** 12-JUN-03  
**Actual Return to Compliance Date:** 01-JAN-04  
**Violation Responsible Agency:** E

**Enforcement Action Date:**  
**Enforcement Agency:**  
**Disposition Status Date:**  
**Disposition Status:**  
**Enforcement Type Description:**  
**Proposed Penalty Amount:**  
**Paid Amount:**  
**Final Amount:**

**Evaluation Start Date:** 12-JUN-03  
**Evaluation Agency:** S  
**Evaluation Type Description:** FOCUSED COMPLIANCE INSPECTION  
**Violation Short Description:**  
**Violation Determined Date:**  
**Actual Return to Compliance Date:**  
**Violation Responsible Agency:**  
**Enforcement Action Date:**  
**Enforcement Agency:**  
**Disposition Status Date:**  
**Disposition Status:**  
**Enforcement Type Description:**  
**Proposed Penalty Amount:**  
**Paid Amount:**  
**Final Amount:**

**Evaluation Start Date:** 26-JUL-06  
**Evaluation Agency:** E  
**Evaluation Type Description:** FINANCIAL RECORD REVIEW  
**Violation Short Description:**  
**Violation Determined Date:**  
**Actual Return to Compliance Date:**  
**Violation Responsible Agency:**  
**Enforcement Action Date:**  
**Enforcement Agency:**  
**Disposition Status Date:**  
**Disposition Status:**  
**Enforcement Type Description:**  
**Proposed Penalty Amount:**  
**Paid Amount:**  
**Final Amount:**

**Evaluation Start Date:** 20-MAR-08  
**Evaluation Agency:** S  
**Evaluation Type Description:** COMPLIANCE EVALUATION INSPECTION ON-SITE  
**Violation Short Description:**  
**Violation Determined Date:**  
**Actual Return to Compliance Date:**  
**Violation Responsible Agency:**  
**Enforcement Action Date:**  
**Enforcement Agency:**  
**Disposition Status Date:**  
**Disposition Status:**  
**Enforcement Type Description:**  
**Proposed Penalty Amount:**  
**Paid Amount:**  
**Final Amount:**

**Evaluation Start Date:** 18-APR-11  
**Evaluation Agency:** E  
**Evaluation Type Description:** COMPLIANCE EVALUATION INSPECTION ON-SITE

<b>Map Key</b>	<b>Number of Records</b>	<b>Direction/ Distance mi</b>	<b>Elevation ft</b>	<b>Site</b>	<b>DB</b>
<b>Violation Short Description:</b>				Universal Waste - Large Quantity Handlers	
<b>Violation Determined Date:</b>				18-APR-11	
<b>Actual Return to Compliance Date:</b>					
<b>Violation Responsible Agency:</b>		E			
<b>Enforcement Action Date:</b>					
<b>Enforcement Agency:</b>					
<b>Disposition Status Date:</b>					
<b>Disposition Status:</b>					
<b>Enforcement Type Description:</b>					
<b>Proposed Penalty Amount:</b>					
<b>Paid Amount:</b>					
<b>Final Amount:</b>					
<b>Evaluation Start Date:</b>			18-APR-11		
<b>Evaluation Agency:</b>		E			
<b>Evaluation Type Description:</b>				COMPLIANCE EVALUATION INSPECTION ON-SITE	
<b>Violation Short Description:</b>				Universal Waste - Large Quantity Handlers	
<b>Violation Determined Date:</b>				18-APR-11	
<b>Actual Return to Compliance Date:</b>					
<b>Violation Responsible Agency:</b>		E			
<b>Enforcement Action Date:</b>					
<b>Enforcement Agency:</b>					
<b>Disposition Status Date:</b>					
<b>Disposition Status:</b>					
<b>Enforcement Type Description:</b>					
<b>Proposed Penalty Amount:</b>					
<b>Paid Amount:</b>					
<b>Final Amount:</b>					
<b>Evaluation Start Date:</b>			18-APR-11		
<b>Evaluation Agency:</b>		E			
<b>Evaluation Type Description:</b>				COMPLIANCE EVALUATION INSPECTION ON-SITE	
<b>Violation Short Description:</b>				Generators - Pre-transport	
<b>Violation Determined Date:</b>				18-APR-11	
<b>Actual Return to Compliance Date:</b>					
<b>Violation Responsible Agency:</b>		E			
<b>Enforcement Action Date:</b>					
<b>Enforcement Agency:</b>					
<b>Disposition Status Date:</b>					
<b>Disposition Status:</b>					
<b>Enforcement Type Description:</b>					
<b>Proposed Penalty Amount:</b>					
<b>Paid Amount:</b>					
<b>Final Amount:</b>					
<b>Evaluation Start Date:</b>			18-APR-11		
<b>Evaluation Agency:</b>		S			
<b>Evaluation Type Description:</b>				FOCUSED COMPLIANCE INSPECTION	
<b>Violation Short Description:</b>					
<b>Violation Determined Date:</b>					
<b>Actual Return to Compliance Date:</b>					
<b>Violation Responsible Agency:</b>					
<b>Enforcement Action Date:</b>					
<b>Enforcement Agency:</b>					
<b>Disposition Status Date:</b>					
<b>Disposition Status:</b>					
<b>Enforcement Type Description:</b>					
<b>Proposed Penalty Amount:</b>					
<b>Paid Amount:</b>					
<b>Final Amount:</b>					

<i>Map Key</i>	<i>Number of Records</i>	<i>Direction/ Distance mi</i>	<i>Elevation ft</i>	<i>Site</i>	<i>DB</i>
<i>Evaluation Start Date:</i>			06-NOV-85		
<i>Evaluation Agency:</i>			S		
<i>Evaluation Type Description:</i>			COMPLIANCE SCHEDULE EVALUATION		
<i>Violation Short Description:</i>			TSD - General		
<i>Violation Determined Date:</i>			06-NOV-85		
<i>Actual Return to Compliance Date:</i>			21-NOV-85		
<i>Violation Responsible Agency:</i>			E		
<i>Enforcement Action Date:</i>			06-NOV-85		
<i>Enforcement Agency:</i>			S		
<i>Disposition Status Date:</i>					
<i>Disposition Status:</i>					
<i>Enforcement Type Description:</i>			WRITTEN INFORMAL		
<i>Proposed Penalty Amount:</i>					
<i>Paid Amount:</i>					
<i>Final Amount:</i>					
<i>Evaluation Start Date:</i>			21-NOV-85		
<i>Evaluation Agency:</i>			S		
<i>Evaluation Type Description:</i>			COMPLIANCE SCHEDULE EVALUATION		
<i>Violation Short Description:</i>					
<i>Violation Determined Date:</i>					
<i>Actual Return to Compliance Date:</i>					
<i>Violation Responsible Agency:</i>					
<i>Enforcement Action Date:</i>					
<i>Enforcement Agency:</i>					
<i>Disposition Status Date:</i>					
<i>Disposition Status:</i>					
<i>Enforcement Type Description:</i>					
<i>Proposed Penalty Amount:</i>					
<i>Paid Amount:</i>					
<i>Final Amount:</i>					
<i>Evaluation Start Date:</i>			25-FEB-86		
<i>Evaluation Agency:</i>			S		
<i>Evaluation Type Description:</i>			GROUNDWATER MONITORING EVALUATION		
<i>Violation Short Description:</i>					
<i>Violation Determined Date:</i>					
<i>Actual Return to Compliance Date:</i>					
<i>Violation Responsible Agency:</i>					
<i>Enforcement Action Date:</i>					
<i>Enforcement Agency:</i>					
<i>Disposition Status Date:</i>					
<i>Disposition Status:</i>					
<i>Enforcement Type Description:</i>					
<i>Proposed Penalty Amount:</i>					
<i>Paid Amount:</i>					
<i>Final Amount:</i>					
<i>Evaluation Start Date:</i>			06-FEB-86		
<i>Evaluation Agency:</i>			S		
<i>Evaluation Type Description:</i>			FOCUSED COMPLIANCE INSPECTION		
<i>Violation Short Description:</i>			TSD - General		
<i>Violation Determined Date:</i>			06-FEB-86		
<i>Actual Return to Compliance Date:</i>			07-FEB-86		
<i>Violation Responsible Agency:</i>			S		
<i>Enforcement Action Date:</i>			06-FEB-86		
<i>Enforcement Agency:</i>			S		
<i>Disposition Status Date:</i>					
<i>Disposition Status:</i>					

<i>Map Key</i>	<i>Number of Records</i>	<i>Direction/ Distance mi</i>	<i>Elevation ft</i>	<i>Site</i>	<i>DB</i>
<b>Enforcement Type Description:</b>		WRITTEN INFORMAL			
<b>Proposed Penalty Amount:</b>					
<b>Paid Amount:</b>					
<b>Final Amount:</b>					
<b>Evaluation Start Date:</b>		18-MAR-86			
<b>Evaluation Agency:</b>		S			
<b>Evaluation Type Description:</b>		FOCUSED COMPLIANCE INSPECTION			
<b>Violation Short Description:</b>		TSD - General			
<b>Violation Determined Date:</b>		17-MAR-86			
<b>Actual Return to Compliance Date:</b>		17-MAR-86			
<b>Violation Responsible Agency:</b>		S			
<b>Enforcement Action Date:</b>		17-MAR-86			
<b>Enforcement Agency:</b>		S			
<b>Disposition Status Date:</b>					
<b>Disposition Status:</b>					
<b>Enforcement Type Description:</b>		WRITTEN INFORMAL			
<b>Proposed Penalty Amount:</b>					
<b>Paid Amount:</b>					
<b>Final Amount:</b>					
<b>Evaluation Start Date:</b>		17-APR-86			
<b>Evaluation Agency:</b>		S			
<b>Evaluation Type Description:</b>		FOCUSED COMPLIANCE INSPECTION			
<b>Violation Short Description:</b>					
<b>Violation Determined Date:</b>					
<b>Actual Return to Compliance Date:</b>					
<b>Violation Responsible Agency:</b>					
<b>Enforcement Action Date:</b>					
<b>Enforcement Agency:</b>					
<b>Disposition Status Date:</b>					
<b>Disposition Status:</b>					
<b>Enforcement Type Description:</b>					
<b>Proposed Penalty Amount:</b>					
<b>Paid Amount:</b>					
<b>Final Amount:</b>					
<b>Evaluation Start Date:</b>		08-OCT-86			
<b>Evaluation Agency:</b>		E			
<b>Evaluation Type Description:</b>		COMPLIANCE EVALUATION INSPECTION ON-SITE			
<b>Violation Short Description:</b>		TSD - General			
<b>Violation Determined Date:</b>		08-OCT-86			
<b>Actual Return to Compliance Date:</b>		07-JUL-88			
<b>Violation Responsible Agency:</b>		E			
<b>Enforcement Action Date:</b>		08-OCT-86			
<b>Enforcement Agency:</b>		E			
<b>Disposition Status Date:</b>					
<b>Disposition Status:</b>					
<b>Enforcement Type Description:</b>		WRITTEN INFORMAL			
<b>Proposed Penalty Amount:</b>					
<b>Paid Amount:</b>					
<b>Final Amount:</b>					
<b>Evaluation Start Date:</b>		07-OCT-86			
<b>Evaluation Agency:</b>		S			
<b>Evaluation Type Description:</b>		FOCUSED COMPLIANCE INSPECTION			
<b>Violation Short Description:</b>					
<b>Violation Determined Date:</b>					
<b>Actual Return to Compliance Date:</b>					
<b>Violation Responsible Agency:</b>					

<i>Map Key</i>	<i>Number of Records</i>	<i>Direction/ Distance mi</i>	<i>Elevation ft</i>	<i>Site</i>	<i>DB</i>
<b>Enforcement Action Date:</b>					
<b>Enforcement Agency:</b>					
<b>Disposition Status Date:</b>					
<b>Disposition Status:</b>					
<b>Enforcement Type Description:</b>					
<b>Proposed Penalty Amount:</b>					
<b>Paid Amount:</b>					
<b>Final Amount:</b>					
<b>Evaluation Start Date:</b> 07-JAN-87					
<b>Evaluation Agency:</b> S					
<b>Evaluation Type Description:</b> CASE DEVELOPMENT INSPECTION					
<b>Violation Short Description:</b> TSD - General					
<b>Violation Determined Date:</b> 07-JAN-87					
<b>Actual Return to Compliance Date:</b> 07-JUL-88					
<b>Violation Responsible Agency:</b> S					
<b>Enforcement Action Date:</b> 04-FEB-87					
<b>Enforcement Agency:</b> S					
<b>Disposition Status Date:</b>					
<b>Disposition Status:</b>					
<b>Enforcement Type Description:</b> WRITTEN INFORMAL					
<b>Proposed Penalty Amount:</b>					
<b>Paid Amount:</b>					
<b>Final Amount:</b>					
<b>Evaluation Start Date:</b> 07-JAN-87					
<b>Evaluation Agency:</b> S					
<b>Evaluation Type Description:</b> CASE DEVELOPMENT INSPECTION					
<b>Violation Short Description:</b> TSD - General					
<b>Violation Determined Date:</b> 07-JAN-87					
<b>Actual Return to Compliance Date:</b> 07-JUL-88					
<b>Violation Responsible Agency:</b> S					
<b>Enforcement Action Date:</b> 06-JAN-87					
<b>Enforcement Agency:</b> S					
<b>Disposition Status Date:</b>					
<b>Disposition Status:</b>					
<b>Enforcement Type Description:</b> WRITTEN INFORMAL					
<b>Proposed Penalty Amount:</b>					
<b>Paid Amount:</b>					
<b>Final Amount:</b>					
<b>Evaluation Start Date:</b> 11-JAN-86					
<b>Evaluation Agency:</b> S					
<b>Evaluation Type Description:</b> CASE DEVELOPMENT INSPECTION					
<b>Violation Short Description:</b> TSD - General					
<b>Violation Determined Date:</b> 11-JAN-86					
<b>Actual Return to Compliance Date:</b> 17-MAR-86					
<b>Violation Responsible Agency:</b> S					
<b>Enforcement Action Date:</b> 11-JAN-87					
<b>Enforcement Agency:</b> S					
<b>Disposition Status Date:</b>					
<b>Disposition Status:</b>					
<b>Enforcement Type Description:</b> WRITTEN INFORMAL					
<b>Proposed Penalty Amount:</b>					
<b>Paid Amount:</b>					
<b>Final Amount:</b>					
<b>Evaluation Start Date:</b> 04-FEB-87					
<b>Evaluation Agency:</b> S					
<b>Evaluation Type Description:</b> CASE DEVELOPMENT INSPECTION					

<b>Map Key</b>	<b>Number of Records</b>	<b>Direction/ Distance mi</b>	<b>Elevation ft</b>	<b>Site</b>	<b>DB</b>
<b>Violation Short Description:</b>			TSD - General		
<b>Violation Determined Date:</b>			07-JAN-87		
<b>Actual Return to Compliance Date:</b>			07-JUL-88		
<b>Violation Responsible Agency:</b>			S		
<b>Enforcement Action Date:</b>			04-FEB-87		
<b>Enforcement Agency:</b>			S		
<b>Disposition Status Date:</b>					
<b>Disposition Status:</b>					
<b>Enforcement Type Description:</b>			WRITTEN INFORMAL		
<b>Proposed Penalty Amount:</b>					
<b>Paid Amount:</b>					
<b>Final Amount:</b>					
<b>Evaluation Start Date:</b>			04-FEB-87		
<b>Evaluation Agency:</b>			S		
<b>Evaluation Type Description:</b>			CASE DEVELOPMENT INSPECTION		
<b>Violation Short Description:</b>			TSD - General		
<b>Violation Determined Date:</b>			07-JAN-87		
<b>Actual Return to Compliance Date:</b>			07-JUL-88		
<b>Violation Responsible Agency:</b>			S		
<b>Enforcement Action Date:</b>			06-JAN-87		
<b>Enforcement Agency:</b>			S		
<b>Disposition Status Date:</b>					
<b>Disposition Status:</b>					
<b>Enforcement Type Description:</b>			WRITTEN INFORMAL		
<b>Proposed Penalty Amount:</b>					
<b>Paid Amount:</b>					
<b>Final Amount:</b>					
<b>Evaluation Start Date:</b>			17-FEB-87		
<b>Evaluation Agency:</b>			S		
<b>Evaluation Type Description:</b>			CASE DEVELOPMENT INSPECTION		
<b>Violation Short Description:</b>			TSD - General		
<b>Violation Determined Date:</b>			07-JAN-87		
<b>Actual Return to Compliance Date:</b>			07-JUL-88		
<b>Violation Responsible Agency:</b>			S		
<b>Enforcement Action Date:</b>			04-FEB-87		
<b>Enforcement Agency:</b>			S		
<b>Disposition Status Date:</b>					
<b>Disposition Status:</b>					
<b>Enforcement Type Description:</b>			WRITTEN INFORMAL		
<b>Proposed Penalty Amount:</b>					
<b>Paid Amount:</b>					
<b>Final Amount:</b>					
<b>Evaluation Start Date:</b>			17-FEB-87		
<b>Evaluation Agency:</b>			S		
<b>Evaluation Type Description:</b>			CASE DEVELOPMENT INSPECTION		
<b>Violation Short Description:</b>			TSD - General		
<b>Violation Determined Date:</b>			07-JAN-87		
<b>Actual Return to Compliance Date:</b>			07-JUL-88		
<b>Violation Responsible Agency:</b>			S		
<b>Enforcement Action Date:</b>			06-JAN-87		
<b>Enforcement Agency:</b>			S		
<b>Disposition Status Date:</b>					
<b>Disposition Status:</b>					
<b>Enforcement Type Description:</b>			WRITTEN INFORMAL		
<b>Proposed Penalty Amount:</b>					
<b>Paid Amount:</b>					
<b>Final Amount:</b>					

<i>Map Key</i>	<i>Number of Records</i>	<i>Direction/ Distance mi</i>	<i>Elevation ft</i>	<i>Site</i>	<i>DB</i>
<b>Evaluation Start Date:</b>			16-JUL-86		
<b>Evaluation Agency:</b>			S		
<b>Evaluation Type Description:</b>			COMPLIANCE EVALUATION INSPECTION ON-SITE		
<b>Violation Short Description:</b>			TSD - General		
<b>Violation Determined Date:</b>			16-JUL-86		
<b>Actual Return to Compliance Date:</b>			08-OCT-86		
<b>Violation Responsible Agency:</b>			S		
<b>Enforcement Action Date:</b>			16-JUL-86		
<b>Enforcement Agency:</b>			S		
<b>Disposition Status Date:</b>					
<b>Disposition Status:</b>					
<b>Enforcement Type Description:</b>			INITIAL 3008(A) COMPLIANCE		
<b>Proposed Penalty Amount:</b>					
<b>Paid Amount:</b>					
<b>Final Amount:</b>					
<b>Evaluation Start Date:</b>			29-JUL-86		
<b>Evaluation Agency:</b>			S		
<b>Evaluation Type Description:</b>			COMPLIANCE EVALUATION INSPECTION ON-SITE		
<b>Violation Short Description:</b>			TSD - General		
<b>Violation Determined Date:</b>			29-JUL-86		
<b>Actual Return to Compliance Date:</b>			08-OCT-86		
<b>Violation Responsible Agency:</b>			S		
<b>Enforcement Action Date:</b>			29-JUL-86		
<b>Enforcement Agency:</b>			S		
<b>Disposition Status Date:</b>					
<b>Disposition Status:</b>					
<b>Enforcement Type Description:</b>			INITIAL 3008(A) COMPLIANCE		
<b>Proposed Penalty Amount:</b>					
<b>Paid Amount:</b>					
<b>Final Amount:</b>					
<b>Evaluation Start Date:</b>			30-JUL-86		
<b>Evaluation Agency:</b>			S		
<b>Evaluation Type Description:</b>			COMPLIANCE SCHEDULE EVALUATION		
<b>Violation Short Description:</b>			TSD - General		
<b>Violation Determined Date:</b>			29-JUL-86		
<b>Actual Return to Compliance Date:</b>			08-OCT-86		
<b>Violation Responsible Agency:</b>			S		
<b>Enforcement Action Date:</b>			29-JUL-86		
<b>Enforcement Agency:</b>			S		
<b>Disposition Status Date:</b>					
<b>Disposition Status:</b>					
<b>Enforcement Type Description:</b>			INITIAL 3008(A) COMPLIANCE		
<b>Proposed Penalty Amount:</b>					
<b>Paid Amount:</b>					
<b>Final Amount:</b>					
<b>Evaluation Start Date:</b>			13-AUG-86		
<b>Evaluation Agency:</b>			S		
<b>Evaluation Type Description:</b>			COMPLIANCE EVALUATION INSPECTION ON-SITE		
<b>Violation Short Description:</b>			TSD - General		
<b>Violation Determined Date:</b>			13-AUG-86		
<b>Actual Return to Compliance Date:</b>			08-OCT-86		
<b>Violation Responsible Agency:</b>			S		
<b>Enforcement Action Date:</b>			13-AUG-86		
<b>Enforcement Agency:</b>			S		
<b>Disposition Status Date:</b>					
<b>Disposition Status:</b>					



<i>Map Key</i>	<i>Number of Records</i>	<i>Direction/ Distance mi</i>	<i>Elevation ft</i>	<i>Site</i>	<i>DB</i>
<b>Enforcement Type Description:</b>		WRITTEN INFORMAL			
<b>Proposed Penalty Amount:</b>					
<b>Paid Amount:</b>					
<b>Final Amount:</b>					
<b>Evaluation Start Date:</b>		13-AUG-86			
<b>Evaluation Agency:</b>		S			
<b>Evaluation Type Description:</b>		COMPLIANCE EVALUATION INSPECTION ON-SITE			
<b>Violation Short Description:</b>		TSD - General			
<b>Violation Determined Date:</b>		13-AUG-86			
<b>Actual Return to Compliance Date:</b>		08-OCT-86			
<b>Violation Responsible Agency:</b>		S			
<b>Enforcement Action Date:</b>					
<b>Enforcement Agency:</b>					
<b>Disposition Status Date:</b>					
<b>Disposition Status:</b>					
<b>Enforcement Type Description:</b>					
<b>Proposed Penalty Amount:</b>					
<b>Paid Amount:</b>					
<b>Final Amount:</b>					
<b>Evaluation Start Date:</b>		17-MAR-86			
<b>Evaluation Agency:</b>		S			
<b>Evaluation Type Description:</b>		COMPLIANCE EVALUATION INSPECTION ON-SITE			
<b>Violation Short Description:</b>		TSD - General			
<b>Violation Determined Date:</b>		17-MAR-86			
<b>Actual Return to Compliance Date:</b>		17-MAR-86			
<b>Violation Responsible Agency:</b>		S			
<b>Enforcement Action Date:</b>		17-MAR-86			
<b>Enforcement Agency:</b>		S			
<b>Disposition Status Date:</b>					
<b>Disposition Status:</b>					
<b>Enforcement Type Description:</b>		WRITTEN INFORMAL			
<b>Proposed Penalty Amount:</b>					
<b>Paid Amount:</b>					
<b>Final Amount:</b>					
<b>Evaluation Start Date:</b>		17-MAR-86			
<b>Evaluation Agency:</b>		S			
<b>Evaluation Type Description:</b>		FOCUSED COMPLIANCE INSPECTION			
<b>Violation Short Description:</b>		TSD - General			
<b>Violation Determined Date:</b>		17-MAR-86			
<b>Actual Return to Compliance Date:</b>		17-MAR-86			
<b>Violation Responsible Agency:</b>		S			
<b>Enforcement Action Date:</b>		17-MAR-86			
<b>Enforcement Agency:</b>		S			
<b>Disposition Status Date:</b>					
<b>Disposition Status:</b>					
<b>Enforcement Type Description:</b>		WRITTEN INFORMAL			
<b>Proposed Penalty Amount:</b>					
<b>Paid Amount:</b>					
<b>Final Amount:</b>					
<b>Evaluation Start Date:</b>		17-MAR-86			
<b>Evaluation Agency:</b>		S			
<b>Evaluation Type Description:</b>		COMPLIANCE SCHEDULE EVALUATION			
<b>Violation Short Description:</b>		TSD - General			
<b>Violation Determined Date:</b>		17-MAR-86			
<b>Actual Return to Compliance Date:</b>		17-APR-86			
<b>Violation Responsible Agency:</b>		S			

<b>Map Key</b>	<b>Number of Records</b>	<b>Direction/ Distance mi</b>	<b>Elevation ft</b>	<b>Site</b>	<b>DB</b>
<b>Enforcement Action Date:</b>			17-MAR-86		
<b>Enforcement Agency:</b>			S		
<b>Disposition Status Date:</b>					
<b>Disposition Status:</b>					
<b>Enforcement Type Description:</b>			WRITTEN INFORMAL		
<b>Proposed Penalty Amount:</b>					
<b>Paid Amount:</b>					
<b>Final Amount:</b>					
<b>Evaluation Start Date:</b>			10-DEC-87		
<b>Evaluation Agency:</b>			S		
<b>Evaluation Type Description:</b>			COMPLIANCE EVALUATION INSPECTION ON-SITE		
<b>Violation Short Description:</b>			TSD - General		
<b>Violation Determined Date:</b>			10-DEC-87		
<b>Actual Return to Compliance Date:</b>			07-JUL-88		
<b>Violation Responsible Agency:</b>			S		
<b>Enforcement Action Date:</b>			10-DEC-87		
<b>Enforcement Agency:</b>			S		
<b>Disposition Status Date:</b>					
<b>Disposition Status:</b>					
<b>Enforcement Type Description:</b>			WRITTEN INFORMAL		
<b>Proposed Penalty Amount:</b>			1000		
<b>Paid Amount:</b>					
<b>Final Amount:</b>			1000		
<b>Evaluation Start Date:</b>			15-DEC-87		
<b>Evaluation Agency:</b>			S		
<b>Evaluation Type Description:</b>			COMPLIANCE SCHEDULE EVALUATION		
<b>Violation Short Description:</b>			TSD - General		
<b>Violation Determined Date:</b>			10-DEC-87		
<b>Actual Return to Compliance Date:</b>			07-JUL-88		
<b>Violation Responsible Agency:</b>			S		
<b>Enforcement Action Date:</b>			10-DEC-87		
<b>Enforcement Agency:</b>			S		
<b>Disposition Status Date:</b>					
<b>Disposition Status:</b>					
<b>Enforcement Type Description:</b>			WRITTEN INFORMAL		
<b>Proposed Penalty Amount:</b>			1000		
<b>Paid Amount:</b>					
<b>Final Amount:</b>			1000		
<b>Evaluation Start Date:</b>			03-MAR-88		
<b>Evaluation Agency:</b>			S		
<b>Evaluation Type Description:</b>			COMPLIANCE EVALUATION INSPECTION ON-SITE		
<b>Violation Short Description:</b>			TSD - General		
<b>Violation Determined Date:</b>			03-MAR-88		
<b>Actual Return to Compliance Date:</b>			03-MAR-88		
<b>Violation Responsible Agency:</b>			S		
<b>Enforcement Action Date:</b>			03-MAR-88		
<b>Enforcement Agency:</b>			S		
<b>Disposition Status Date:</b>					
<b>Disposition Status:</b>					
<b>Enforcement Type Description:</b>			WRITTEN INFORMAL		
<b>Proposed Penalty Amount:</b>					
<b>Paid Amount:</b>					
<b>Final Amount:</b>					
<b>Evaluation Start Date:</b>			23-MAY-88		
<b>Evaluation Agency:</b>			S		
<b>Evaluation Type Description:</b>			COMPLIANCE SCHEDULE EVALUATION		

<i>Map Key</i>	<i>Number of Records</i>	<i>Direction/ Distance mi</i>	<i>Elevation ft</i>	<i>Site</i>	<i>DB</i>
<b>Violation Short Description:</b>				TSD - General	
<b>Violation Determined Date:</b>				25-APR-88	
<b>Actual Return to Compliance Date:</b>				22-APR-88	
<b>Violation Responsible Agency:</b>				S	
<b>Enforcement Action Date:</b>				22-APR-88	
<b>Enforcement Agency:</b>				S	
<b>Disposition Status Date:</b>					
<b>Disposition Status:</b>					
<b>Enforcement Type Description:</b>				FINAL 3008(A) COMPLIANCE ORDER	
<b>Proposed Penalty Amount:</b>				1000	
<b>Paid Amount:</b>					
<b>Final Amount:</b>				1000	
<b>Evaluation Start Date:</b>				10-FEB-88	
<b>Evaluation Agency:</b>				S	
<b>Evaluation Type Description:</b>				COMPLIANCE EVALUATION INSPECTION ON-SITE	
<b>Violation Short Description:</b>					
<b>Violation Determined Date:</b>					
<b>Actual Return to Compliance Date:</b>					
<b>Violation Responsible Agency:</b>					
<b>Enforcement Action Date:</b>					
<b>Enforcement Agency:</b>					
<b>Disposition Status Date:</b>					
<b>Disposition Status:</b>					
<b>Enforcement Type Description:</b>					
<b>Proposed Penalty Amount:</b>					
<b>Paid Amount:</b>					
<b>Final Amount:</b>					
<b>Evaluation Start Date:</b>				28-MAR-88	
<b>Evaluation Agency:</b>				S	
<b>Evaluation Type Description:</b>				COMPLIANCE EVALUATION INSPECTION ON-SITE	
<b>Violation Short Description:</b>					
<b>Violation Determined Date:</b>					
<b>Actual Return to Compliance Date:</b>					
<b>Violation Responsible Agency:</b>					
<b>Enforcement Action Date:</b>					
<b>Enforcement Agency:</b>					
<b>Disposition Status Date:</b>					
<b>Disposition Status:</b>					
<b>Enforcement Type Description:</b>					
<b>Proposed Penalty Amount:</b>					
<b>Paid Amount:</b>					
<b>Final Amount:</b>					
<b>Evaluation Start Date:</b>				23-MAY-88	
<b>Evaluation Agency:</b>				S	
<b>Evaluation Type Description:</b>				CASE DEVELOPMENT INSPECTION	
<b>Violation Short Description:</b>				TSD - General	
<b>Violation Determined Date:</b>				25-APR-88	
<b>Actual Return to Compliance Date:</b>				22-APR-88	
<b>Violation Responsible Agency:</b>				S	
<b>Enforcement Action Date:</b>				22-APR-88	
<b>Enforcement Agency:</b>				S	
<b>Disposition Status Date:</b>					
<b>Disposition Status:</b>					
<b>Enforcement Type Description:</b>				FINAL 3008(A) COMPLIANCE ORDER	
<b>Proposed Penalty Amount:</b>				1000	
<b>Paid Amount:</b>					
<b>Final Amount:</b>				1000	

<i>Map Key</i>	<i>Number of Records</i>	<i>Direction/ Distance mi</i>	<i>Elevation ft</i>	<i>Site</i>	<i>DB</i>
<i>Evaluation Start Date:</i>			02-JUN-88		
<i>Evaluation Agency:</i>			S		
<i>Evaluation Type Description:</i>			COMPLIANCE EVALUATION INSPECTION ON-SITE		
<i>Violation Short Description:</i>			TSD - General		
<i>Violation Determined Date:</i>			02-JUN-88		
<i>Actual Return to Compliance Date:</i>			14-NOV-88		
<i>Violation Responsible Agency:</i>			S		
<i>Enforcement Action Date:</i>			02-JUN-88		
<i>Enforcement Agency:</i>			S		
<i>Disposition Status Date:</i>					
<i>Disposition Status:</i>					
<i>Enforcement Type Description:</i>			WRITTEN INFORMAL		
<i>Proposed Penalty Amount:</i>					
<i>Paid Amount:</i>					
<i>Final Amount:</i>					
<i>Evaluation Start Date:</i>			07-JUN-88		
<i>Evaluation Agency:</i>			S		
<i>Evaluation Type Description:</i>			COMPLIANCE EVALUATION INSPECTION ON-SITE		
<i>Violation Short Description:</i>			TSD - General		
<i>Violation Determined Date:</i>			07-JUN-88		
<i>Actual Return to Compliance Date:</i>			15-JUN-88		
<i>Violation Responsible Agency:</i>			S		
<i>Enforcement Action Date:</i>			28-MAR-88		
<i>Enforcement Agency:</i>			S		
<i>Disposition Status Date:</i>					
<i>Disposition Status:</i>					
<i>Enforcement Type Description:</i>			WRITTEN INFORMAL		
<i>Proposed Penalty Amount:</i>					
<i>Paid Amount:</i>					
<i>Final Amount:</i>					
<i>Evaluation Start Date:</i>			07-JUN-88		
<i>Evaluation Agency:</i>			S		
<i>Evaluation Type Description:</i>			COMPLIANCE EVALUATION INSPECTION ON-SITE		
<i>Violation Short Description:</i>			TSD - General		
<i>Violation Determined Date:</i>			07-JUN-88		
<i>Actual Return to Compliance Date:</i>			27-JUN-88		
<i>Violation Responsible Agency:</i>			S		
<i>Enforcement Action Date:</i>			23-MAY-88		
<i>Enforcement Agency:</i>			S		
<i>Disposition Status Date:</i>					
<i>Disposition Status:</i>					
<i>Enforcement Type Description:</i>			WRITTEN INFORMAL		
<i>Proposed Penalty Amount:</i>					
<i>Paid Amount:</i>					
<i>Final Amount:</i>					
<i>Evaluation Start Date:</i>			07-JUN-88		
<i>Evaluation Agency:</i>			S		
<i>Evaluation Type Description:</i>			COMPLIANCE EVALUATION INSPECTION ON-SITE		
<i>Violation Short Description:</i>			TSD - General		
<i>Violation Determined Date:</i>			07-JUN-88		
<i>Actual Return to Compliance Date:</i>			14-NOV-88		
<i>Violation Responsible Agency:</i>			S		
<i>Enforcement Action Date:</i>			25-OCT-88		
<i>Enforcement Agency:</i>			S		
<i>Disposition Status Date:</i>					
<i>Disposition Status:</i>					

<i>Map Key</i>	<i>Number of Records</i>	<i>Direction/ Distance mi</i>	<i>Elevation ft</i>	<i>Site</i>	<i>DB</i>
<b>Enforcement Type Description:</b>			INITIAL 3008(A) COMPLIANCE		
<b>Proposed Penalty Amount:</b>			11000		
<b>Paid Amount:</b>					
<b>Final Amount:</b>			11000		
<b>Evaluation Start Date:</b>			15-JUN-88		
<b>Evaluation Agency:</b>			S		
<b>Evaluation Type Description:</b>			COMPLIANCE EVALUATION INSPECTION ON-SITE		
<b>Violation Short Description:</b>					
<b>Violation Determined Date:</b>					
<b>Actual Return to Compliance Date:</b>					
<b>Violation Responsible Agency:</b>					
<b>Enforcement Action Date:</b>					
<b>Enforcement Agency:</b>					
<b>Disposition Status Date:</b>					
<b>Disposition Status:</b>					
<b>Enforcement Type Description:</b>					
<b>Proposed Penalty Amount:</b>					
<b>Paid Amount:</b>					
<b>Final Amount:</b>					
<b>Evaluation Start Date:</b>			27-JUN-88		
<b>Evaluation Agency:</b>			S		
<b>Evaluation Type Description:</b>			COMPLIANCE EVALUATION INSPECTION ON-SITE		
<b>Violation Short Description:</b>			TSD - General		
<b>Violation Determined Date:</b>			27-JUN-88		
<b>Actual Return to Compliance Date:</b>			25-OCT-88		
<b>Violation Responsible Agency:</b>			S		
<b>Enforcement Action Date:</b>			27-JUN-88		
<b>Enforcement Agency:</b>			S		
<b>Disposition Status Date:</b>					
<b>Disposition Status:</b>					
<b>Enforcement Type Description:</b>			WRITTEN INFORMAL		
<b>Proposed Penalty Amount:</b>					
<b>Paid Amount:</b>					
<b>Final Amount:</b>					
<b>Evaluation Start Date:</b>			21-JUL-88		
<b>Evaluation Agency:</b>			S		
<b>Evaluation Type Description:</b>			COMPLIANCE EVALUATION INSPECTION ON-SITE		
<b>Violation Short Description:</b>			TSD - General		
<b>Violation Determined Date:</b>			06-JUL-88		
<b>Actual Return to Compliance Date:</b>			14-NOV-88		
<b>Violation Responsible Agency:</b>			S		
<b>Enforcement Action Date:</b>			07-JUL-88		
<b>Enforcement Agency:</b>			S		
<b>Disposition Status Date:</b>					
<b>Disposition Status:</b>					
<b>Enforcement Type Description:</b>			WRITTEN INFORMAL		
<b>Proposed Penalty Amount:</b>					
<b>Paid Amount:</b>					
<b>Final Amount:</b>					
<b>Evaluation Start Date:</b>			21-JUL-88		
<b>Evaluation Agency:</b>			S		
<b>Evaluation Type Description:</b>			COMPLIANCE EVALUATION INSPECTION ON-SITE		
<b>Violation Short Description:</b>			TSD - General		
<b>Violation Determined Date:</b>			06-JUL-88		
<b>Actual Return to Compliance Date:</b>			14-NOV-88		
<b>Violation Responsible Agency:</b>			S		

<b>Map Key</b>	<b>Number of Records</b>	<b>Direction/ Distance mi</b>	<b>Elevation ft</b>	<b>Site</b>	<b>DB</b>
<b>Enforcement Action Date:</b>			26-OCT-88		
<b>Enforcement Agency:</b>			S		
<b>Disposition Status Date:</b>					
<b>Disposition Status:</b>					
<b>Enforcement Type Description:</b>			INITIAL 3008(A) COMPLIANCE		
<b>Proposed Penalty Amount:</b>			11000		
<b>Paid Amount:</b>					
<b>Final Amount:</b>			11000		
<b>Evaluation Start Date:</b>			21-JUL-88		
<b>Evaluation Agency:</b>			S		
<b>Evaluation Type Description:</b>			COMPLIANCE EVALUATION INSPECTION ON-SITE		
<b>Violation Short Description:</b>			TSD - General		
<b>Violation Determined Date:</b>			06-JUL-88		
<b>Actual Return to Compliance Date:</b>			14-NOV-88		
<b>Violation Responsible Agency:</b>			S		
<b>Enforcement Action Date:</b>			25-OCT-88		
<b>Enforcement Agency:</b>			S		
<b>Disposition Status Date:</b>					
<b>Disposition Status:</b>					
<b>Enforcement Type Description:</b>			INITIAL 3008(A) COMPLIANCE		
<b>Proposed Penalty Amount:</b>			11000		
<b>Paid Amount:</b>					
<b>Final Amount:</b>			11000		
<b>Evaluation Start Date:</b>			28-JAN-88		
<b>Evaluation Agency:</b>			S		
<b>Evaluation Type Description:</b>			COMPLIANCE EVALUATION INSPECTION ON-SITE		
<b>Violation Short Description:</b>			TSD - General		
<b>Violation Determined Date:</b>			28-JAN-88		
<b>Actual Return to Compliance Date:</b>			14-NOV-88		
<b>Violation Responsible Agency:</b>			S		
<b>Enforcement Action Date:</b>			26-OCT-88		
<b>Enforcement Agency:</b>			S		
<b>Disposition Status Date:</b>					
<b>Disposition Status:</b>					
<b>Enforcement Type Description:</b>			INITIAL 3008(A) COMPLIANCE		
<b>Proposed Penalty Amount:</b>			11000		
<b>Paid Amount:</b>					
<b>Final Amount:</b>			11000		
<b>Evaluation Start Date:</b>			02-JUL-88		
<b>Evaluation Agency:</b>			S		
<b>Evaluation Type Description:</b>			COMPLIANCE EVALUATION INSPECTION ON-SITE		
<b>Violation Short Description:</b>			TSD - General		
<b>Violation Determined Date:</b>			02-JUL-88		
<b>Actual Return to Compliance Date:</b>			07-JUL-88		
<b>Violation Responsible Agency:</b>			S		
<b>Enforcement Action Date:</b>			28-JUL-88		
<b>Enforcement Agency:</b>			S		
<b>Disposition Status Date:</b>					
<b>Disposition Status:</b>					
<b>Enforcement Type Description:</b>			WRITTEN INFORMAL		
<b>Proposed Penalty Amount:</b>			4000		
<b>Paid Amount:</b>					
<b>Final Amount:</b>			4000		
<b>Evaluation Start Date:</b>			04-FEB-88		
<b>Evaluation Agency:</b>			S		
<b>Evaluation Type Description:</b>			COMPLIANCE EVALUATION INSPECTION ON-SITE		

<i>Map Key</i>	<i>Number of Records</i>	<i>Direction/ Distance mi</i>	<i>Elevation ft</i>	<i>Site</i>	<i>DB</i>
<b>Violation Short Description:</b>				TSD - General	
<b>Violation Determined Date:</b>				04-FEB-88	
<b>Actual Return to Compliance Date:</b>				24-FEB-88	
<b>Violation Responsible Agency:</b>				S	
<b>Enforcement Action Date:</b>				04-FEB-88	
<b>Enforcement Agency:</b>				S	
<b>Disposition Status Date:</b>					
<b>Disposition Status:</b>					
<b>Enforcement Type Description:</b>				FINAL 3008(A) COMPLIANCE ORDER	
<b>Proposed Penalty Amount:</b>				8000	
<b>Paid Amount:</b>					
<b>Final Amount:</b>				8000	
<b>Evaluation Start Date:</b>				21-FEB-88	
<b>Evaluation Agency:</b>				S	
<b>Evaluation Type Description:</b>				COMPLIANCE SCHEDULE EVALUATION	
<b>Violation Short Description:</b>				TSD IS-Ground-Water Monitoring	
<b>Violation Determined Date:</b>				21-FEB-88	
<b>Actual Return to Compliance Date:</b>				23-FEB-89	
<b>Violation Responsible Agency:</b>				S	
<b>Enforcement Action Date:</b>				21-FEB-88	
<b>Enforcement Agency:</b>				S	
<b>Disposition Status Date:</b>					
<b>Disposition Status:</b>					
<b>Enforcement Type Description:</b>				WRITTEN INFORMAL	
<b>Proposed Penalty Amount:</b>					
<b>Paid Amount:</b>					
<b>Final Amount:</b>					
<b>Evaluation Start Date:</b>				23-FEB-88	
<b>Evaluation Agency:</b>				S	
<b>Evaluation Type Description:</b>				COMPLIANCE SCHEDULE EVALUATION	
<b>Violation Short Description:</b>					
<b>Violation Determined Date:</b>					
<b>Actual Return to Compliance Date:</b>					
<b>Violation Responsible Agency:</b>					
<b>Enforcement Action Date:</b>					
<b>Enforcement Agency:</b>					
<b>Disposition Status Date:</b>					
<b>Disposition Status:</b>					
<b>Enforcement Type Description:</b>					
<b>Proposed Penalty Amount:</b>					
<b>Paid Amount:</b>					
<b>Final Amount:</b>					
<b>Evaluation Start Date:</b>				24-FEB-88	
<b>Evaluation Agency:</b>				S	
<b>Evaluation Type Description:</b>				COMPLIANCE SCHEDULE EVALUATION	
<b>Violation Short Description:</b>				TSD - General	
<b>Violation Determined Date:</b>				24-FEB-88	
<b>Actual Return to Compliance Date:</b>				08-MAR-88	
<b>Violation Responsible Agency:</b>				S	
<b>Enforcement Action Date:</b>				04-FEB-88	
<b>Enforcement Agency:</b>				S	
<b>Disposition Status Date:</b>					
<b>Disposition Status:</b>					
<b>Enforcement Type Description:</b>				FINAL 3008(A) COMPLIANCE ORDER	
<b>Proposed Penalty Amount:</b>				8000	
<b>Paid Amount:</b>					
<b>Final Amount:</b>				8000	

<i>Map Key</i>	<i>Number of Records</i>	<i>Direction/ Distance mi</i>	<i>Elevation ft</i>	<i>Site</i>	<i>DB</i>
<i>Evaluation Start Date:</i>			24-FEB-88		
<i>Evaluation Agency:</i>			S		
<i>Evaluation Type Description:</i>			COMPLIANCE SCHEDULE EVALUATION		
<i>Violation Short Description:</i>			TSD - General		
<i>Violation Determined Date:</i>			24-FEB-88		
<i>Actual Return to Compliance Date:</i>			08-MAR-88		
<i>Violation Responsible Agency:</i>			S		
<i>Enforcement Action Date:</i>			07-MAR-88		
<i>Enforcement Agency:</i>			S		
<i>Disposition Status Date:</i>					
<i>Disposition Status:</i>					
<i>Enforcement Type Description:</i>			WRITTEN INFORMAL		
<i>Proposed Penalty Amount:</i>					
<i>Paid Amount:</i>					
<i>Final Amount:</i>					
<i>Evaluation Start Date:</i>			07-MAR-88		
<i>Evaluation Agency:</i>			S		
<i>Evaluation Type Description:</i>			COMPLIANCE SCHEDULE EVALUATION		
<i>Violation Short Description:</i>			TSD - General		
<i>Violation Determined Date:</i>			24-FEB-88		
<i>Actual Return to Compliance Date:</i>			08-MAR-88		
<i>Violation Responsible Agency:</i>			S		
<i>Enforcement Action Date:</i>			04-FEB-88		
<i>Enforcement Agency:</i>			S		
<i>Disposition Status Date:</i>					
<i>Disposition Status:</i>					
<i>Enforcement Type Description:</i>			FINAL 3008(A) COMPLIANCE ORDER		
<i>Proposed Penalty Amount:</i>			8000		
<i>Paid Amount:</i>					
<i>Final Amount:</i>			8000		
<i>Evaluation Start Date:</i>			07-MAR-88		
<i>Evaluation Agency:</i>			S		
<i>Evaluation Type Description:</i>			COMPLIANCE SCHEDULE EVALUATION		
<i>Violation Short Description:</i>			TSD - General		
<i>Violation Determined Date:</i>			24-FEB-88		
<i>Actual Return to Compliance Date:</i>			08-MAR-88		
<i>Violation Responsible Agency:</i>			S		
<i>Enforcement Action Date:</i>			07-MAR-88		
<i>Enforcement Agency:</i>			S		
<i>Disposition Status Date:</i>					
<i>Disposition Status:</i>					
<i>Enforcement Type Description:</i>			WRITTEN INFORMAL		
<i>Proposed Penalty Amount:</i>					
<i>Paid Amount:</i>					
<i>Final Amount:</i>					
<i>Evaluation Start Date:</i>			06-APR-88		
<i>Evaluation Agency:</i>			S		
<i>Evaluation Type Description:</i>			COMPLIANCE EVALUATION INSPECTION ON-SITE		
<i>Violation Short Description:</i>			TSD - General		
<i>Violation Determined Date:</i>			06-APR-88		
<i>Actual Return to Compliance Date:</i>			14-APR-88		
<i>Violation Responsible Agency:</i>			S		
<i>Enforcement Action Date:</i>			14-APR-88		
<i>Enforcement Agency:</i>			S		
<i>Disposition Status Date:</i>					
<i>Disposition Status:</i>					



<b>Map Key</b>	<b>Number of Records</b>	<b>Direction/ Distance mi</b>	<b>Elevation ft</b>	<b>Site</b>	<b>DB</b>
				FINAL 3008(A) COMPLIANCE ORDER	
				<i>Enforcement Type Description:</i>	
				<i>Proposed Penalty Amount:</i>	
				<i>Paid Amount:</i>	
				<i>Final Amount:</i>	
				<i>Evaluation Start Date:</i>	08-APR-88
				<i>Evaluation Agency:</i>	S
				<i>Evaluation Type Description:</i>	COMPLIANCE SCHEDULE EVALUATION
				<i>Violation Short Description:</i>	TSD - General
				<i>Violation Determined Date:</i>	06-APR-88
				<i>Actual Return to Compliance Date:</i>	14-APR-88
				<i>Violation Responsible Agency:</i>	S
				<i>Enforcement Action Date:</i>	14-APR-88
				<i>Enforcement Agency:</i>	S
				<i>Disposition Status Date:</i>	
				<i>Disposition Status:</i>	
				<i>Enforcement Type Description:</i>	FINAL 3008(A) COMPLIANCE ORDER
				<i>Proposed Penalty Amount:</i>	
				<i>Paid Amount:</i>	
				<i>Final Amount:</i>	
				<i>Evaluation Start Date:</i>	11-APR-88
				<i>Evaluation Agency:</i>	S
				<i>Evaluation Type Description:</i>	COMPLIANCE SCHEDULE EVALUATION
				<i>Violation Short Description:</i>	TSD - General
				<i>Violation Determined Date:</i>	06-APR-88
				<i>Actual Return to Compliance Date:</i>	14-APR-88
				<i>Violation Responsible Agency:</i>	S
				<i>Enforcement Action Date:</i>	14-APR-88
				<i>Enforcement Agency:</i>	S
				<i>Disposition Status Date:</i>	
				<i>Disposition Status:</i>	
				<i>Enforcement Type Description:</i>	FINAL 3008(A) COMPLIANCE ORDER
				<i>Proposed Penalty Amount:</i>	
				<i>Paid Amount:</i>	
				<i>Final Amount:</i>	
				<i>Evaluation Start Date:</i>	20-APR-88
				<i>Evaluation Agency:</i>	S
				<i>Evaluation Type Description:</i>	COMPLIANCE EVALUATION INSPECTION ON-SITE
				<i>Violation Short Description:</i>	
				<i>Violation Determined Date:</i>	
				<i>Actual Return to Compliance Date:</i>	
				<i>Violation Responsible Agency:</i>	
				<i>Enforcement Action Date:</i>	
				<i>Enforcement Agency:</i>	
				<i>Disposition Status Date:</i>	
				<i>Disposition Status:</i>	
				<i>Enforcement Type Description:</i>	
				<i>Proposed Penalty Amount:</i>	
				<i>Paid Amount:</i>	
				<i>Final Amount:</i>	
				<i>Evaluation Start Date:</i>	22-APR-88
				<i>Evaluation Agency:</i>	S
				<i>Evaluation Type Description:</i>	CASE DEVELOPMENT INSPECTION
				<i>Violation Short Description:</i>	
				<i>Violation Determined Date:</i>	
				<i>Actual Return to Compliance Date:</i>	
				<i>Violation Responsible Agency:</i>	

<i>Map Key</i>	<i>Number of Records</i>	<i>Direction/ Distance mi</i>	<i>Elevation ft</i>	<i>Site</i>	<i>DB</i>
<b>Enforcement Action Date:</b>					
<b>Enforcement Agency:</b>					
<b>Disposition Status Date:</b>					
<b>Disposition Status:</b>					
<b>Enforcement Type Description:</b>					
<b>Proposed Penalty Amount:</b>					
<b>Paid Amount:</b>					
<b>Final Amount:</b>					
<b>Evaluation Start Date:</b> 25-APR-88					
<b>Evaluation Agency:</b> S					
<b>Evaluation Type Description:</b> COMPLIANCE EVALUATION INSPECTION ON-SITE					
<b>Violation Short Description:</b> TSD - General					
<b>Violation Determined Date:</b> 25-APR-88					
<b>Actual Return to Compliance Date:</b> 22-APR-88					
<b>Violation Responsible Agency:</b> S					
<b>Enforcement Action Date:</b> 22-APR-88					
<b>Enforcement Agency:</b> S					
<b>Disposition Status Date:</b>					
<b>Disposition Status:</b>					
<b>Enforcement Type Description:</b> FINAL 3008(A) COMPLIANCE ORDER					
<b>Proposed Penalty Amount:</b> 1000					
<b>Paid Amount:</b>					
<b>Final Amount:</b> 1000					
<b>Evaluation Start Date:</b> 28-JUL-88					
<b>Evaluation Agency:</b> S					
<b>Evaluation Type Description:</b> COMPLIANCE EVALUATION INSPECTION ON-SITE					
<b>Violation Short Description:</b> TSD - General					
<b>Violation Determined Date:</b> 28-JUL-88					
<b>Actual Return to Compliance Date:</b> 11-MAY-89					
<b>Violation Responsible Agency:</b> S					
<b>Enforcement Action Date:</b> 11-MAY-89					
<b>Enforcement Agency:</b> S					
<b>Disposition Status Date:</b>					
<b>Disposition Status:</b>					
<b>Enforcement Type Description:</b> INITIAL 3008(A) COMPLIANCE					
<b>Proposed Penalty Amount:</b> 50000					
<b>Paid Amount:</b>					
<b>Final Amount:</b> 50000					
<b>Evaluation Start Date:</b> 28-JUL-88					
<b>Evaluation Agency:</b> S					
<b>Evaluation Type Description:</b> COMPLIANCE EVALUATION INSPECTION ON-SITE					
<b>Violation Short Description:</b> TSD - General					
<b>Violation Determined Date:</b> 28-JUL-88					
<b>Actual Return to Compliance Date:</b> 11-MAY-89					
<b>Violation Responsible Agency:</b> S					
<b>Enforcement Action Date:</b> 21-SEP-89					
<b>Enforcement Agency:</b> S					
<b>Disposition Status Date:</b>					
<b>Disposition Status:</b>					
<b>Enforcement Type Description:</b> INITIAL 3008(A) COMPLIANCE					
<b>Proposed Penalty Amount:</b>					
<b>Paid Amount:</b>					
<b>Final Amount:</b>					
<b>Evaluation Start Date:</b> 28-JUL-88					
<b>Evaluation Agency:</b> S					
<b>Evaluation Type Description:</b> COMPLIANCE EVALUATION INSPECTION ON-SITE					

<i>Map Key</i>	<i>Number of Records</i>	<i>Direction/ Distance mi</i>	<i>Elevation ft</i>	<i>Site</i>	<i>DB</i>
<b>Violation Short Description:</b>			TSD - General		
<b>Violation Determined Date:</b>			28-JUL-88		
<b>Actual Return to Compliance Date:</b>			11-MAY-89		
<b>Violation Responsible Agency:</b>			S		
<b>Enforcement Action Date:</b>			28-JUL-88		
<b>Enforcement Agency:</b>			S		
<b>Disposition Status Date:</b>					
<b>Disposition Status:</b>					
<b>Enforcement Type Description:</b>			WRITTEN INFORMAL		
<b>Proposed Penalty Amount:</b>			4000		
<b>Paid Amount:</b>					
<b>Final Amount:</b>			4000		
<b>Evaluation Start Date:</b>			07-SEP-88		
<b>Evaluation Agency:</b>			S		
<b>Evaluation Type Description:</b>			COMPLIANCE EVALUATION INSPECTION ON-SITE		
<b>Violation Short Description:</b>					
<b>Violation Determined Date:</b>					
<b>Actual Return to Compliance Date:</b>					
<b>Violation Responsible Agency:</b>					
<b>Enforcement Action Date:</b>					
<b>Enforcement Agency:</b>					
<b>Disposition Status Date:</b>					
<b>Disposition Status:</b>					
<b>Enforcement Type Description:</b>					
<b>Proposed Penalty Amount:</b>					
<b>Paid Amount:</b>					
<b>Final Amount:</b>					
<b>Evaluation Start Date:</b>			24-SEP-88		
<b>Evaluation Agency:</b>			S		
<b>Evaluation Type Description:</b>			COMPLIANCE EVALUATION INSPECTION ON-SITE		
<b>Violation Short Description:</b>					
<b>Violation Determined Date:</b>					
<b>Actual Return to Compliance Date:</b>					
<b>Violation Responsible Agency:</b>					
<b>Enforcement Action Date:</b>					
<b>Enforcement Agency:</b>					
<b>Disposition Status Date:</b>					
<b>Disposition Status:</b>					
<b>Enforcement Type Description:</b>					
<b>Proposed Penalty Amount:</b>					
<b>Paid Amount:</b>					
<b>Final Amount:</b>					
<b>Evaluation Start Date:</b>			29-JUL-88		
<b>Evaluation Agency:</b>			S		
<b>Evaluation Type Description:</b>			COMPLIANCE EVALUATION INSPECTION ON-SITE		
<b>Violation Short Description:</b>			TSD - General		
<b>Violation Determined Date:</b>			29-JUL-88		
<b>Actual Return to Compliance Date:</b>			04-AUG-88		
<b>Violation Responsible Agency:</b>			S		
<b>Enforcement Action Date:</b>			04-AUG-88		
<b>Enforcement Agency:</b>			S		
<b>Disposition Status Date:</b>					
<b>Disposition Status:</b>					
<b>Enforcement Type Description:</b>			WRITTEN INFORMAL		
<b>Proposed Penalty Amount:</b>					
<b>Paid Amount:</b>					
<b>Final Amount:</b>					

<b>Map Key</b>	<b>Number of Records</b>	<b>Direction/ Distance mi</b>	<b>Elevation ft</b>	<b>Site</b>	<b>DB</b>
<b>Evaluation Start Date:</b>			29-JUL-88		
<b>Evaluation Agency:</b>			S		
<b>Evaluation Type Description:</b>			COMPLIANCE EVALUATION INSPECTION ON-SITE		
<b>Violation Short Description:</b>			TSD - General		
<b>Violation Determined Date:</b>			28-JUL-88		
<b>Actual Return to Compliance Date:</b>			11-MAY-89		
<b>Violation Responsible Agency:</b>			S		
<b>Enforcement Action Date:</b>			28-JUL-88		
<b>Enforcement Agency:</b>			S		
<b>Disposition Status Date:</b>					
<b>Disposition Status:</b>					
<b>Enforcement Type Description:</b>			WRITTEN INFORMAL		
<b>Proposed Penalty Amount:</b>			4000		
<b>Paid Amount:</b>					
<b>Final Amount:</b>			4000		
<b>Evaluation Start Date:</b>			29-JUL-88		
<b>Evaluation Agency:</b>			S		
<b>Evaluation Type Description:</b>			COMPLIANCE EVALUATION INSPECTION ON-SITE		
<b>Violation Short Description:</b>			TSD - General		
<b>Violation Determined Date:</b>			28-JUL-88		
<b>Actual Return to Compliance Date:</b>			11-MAY-89		
<b>Violation Responsible Agency:</b>			S		
<b>Enforcement Action Date:</b>			21-SEP-89		
<b>Enforcement Agency:</b>			S		
<b>Disposition Status Date:</b>					
<b>Disposition Status:</b>					
<b>Enforcement Type Description:</b>			INITIAL 3008(A) COMPLIANCE		
<b>Proposed Penalty Amount:</b>					
<b>Paid Amount:</b>					
<b>Final Amount:</b>					
<b>Evaluation Start Date:</b>			29-JUL-88		
<b>Evaluation Agency:</b>			S		
<b>Evaluation Type Description:</b>			COMPLIANCE EVALUATION INSPECTION ON-SITE		
<b>Violation Short Description:</b>			TSD - General		
<b>Violation Determined Date:</b>			28-JUL-88		
<b>Actual Return to Compliance Date:</b>			11-MAY-89		
<b>Violation Responsible Agency:</b>			S		
<b>Enforcement Action Date:</b>			11-MAY-89		
<b>Enforcement Agency:</b>			S		
<b>Disposition Status Date:</b>					
<b>Disposition Status:</b>					
<b>Enforcement Type Description:</b>			INITIAL 3008(A) COMPLIANCE		
<b>Proposed Penalty Amount:</b>			50000		
<b>Paid Amount:</b>					
<b>Final Amount:</b>			50000		
<b>Evaluation Start Date:</b>			25-AUG-88		
<b>Evaluation Agency:</b>			S		
<b>Evaluation Type Description:</b>			COMPLIANCE EVALUATION INSPECTION ON-SITE		
<b>Violation Short Description:</b>			TSD - General		
<b>Violation Determined Date:</b>			28-JUL-88		
<b>Actual Return to Compliance Date:</b>			11-MAY-89		
<b>Violation Responsible Agency:</b>			S		
<b>Enforcement Action Date:</b>			11-MAY-89		
<b>Enforcement Agency:</b>			S		
<b>Disposition Status Date:</b>					
<b>Disposition Status:</b>					

<b>Map Key</b>	<b>Number of Records</b>	<b>Direction/ Distance mi</b>	<b>Elevation ft</b>	<b>Site</b>	<b>DB</b>
<b>Enforcement Type Description:</b>				INITIAL 3008(A) COMPLIANCE	
<b>Proposed Penalty Amount:</b>			50000		
<b>Paid Amount:</b>					
<b>Final Amount:</b>			50000		
<b>Evaluation Start Date:</b>			25-AUG-88		
<b>Evaluation Agency:</b>			S		
<b>Evaluation Type Description:</b>				COMPLIANCE EVALUATION INSPECTION ON-SITE	
<b>Violation Short Description:</b>			TSD - General		
<b>Violation Determined Date:</b>			25-AUG-88		
<b>Actual Return to Compliance Date:</b>			26-AUG-88		
<b>Violation Responsible Agency:</b>			S		
<b>Enforcement Action Date:</b>			25-AUG-88		
<b>Enforcement Agency:</b>			S		
<b>Disposition Status Date:</b>					
<b>Disposition Status:</b>					
<b>Enforcement Type Description:</b>				WRITTEN INFORMAL	
<b>Proposed Penalty Amount:</b>					
<b>Paid Amount:</b>					
<b>Final Amount:</b>					
<b>Evaluation Start Date:</b>			25-AUG-88		
<b>Evaluation Agency:</b>			S		
<b>Evaluation Type Description:</b>				COMPLIANCE EVALUATION INSPECTION ON-SITE	
<b>Violation Short Description:</b>			TSD - General		
<b>Violation Determined Date:</b>			25-AUG-88		
<b>Actual Return to Compliance Date:</b>			26-AUG-88		
<b>Violation Responsible Agency:</b>			S		
<b>Enforcement Action Date:</b>			21-SEP-89		
<b>Enforcement Agency:</b>			S		
<b>Disposition Status Date:</b>					
<b>Disposition Status:</b>					
<b>Enforcement Type Description:</b>				INITIAL 3008(A) COMPLIANCE	
<b>Proposed Penalty Amount:</b>					
<b>Paid Amount:</b>					
<b>Final Amount:</b>					
<b>Evaluation Start Date:</b>			25-AUG-88		
<b>Evaluation Agency:</b>			S		
<b>Evaluation Type Description:</b>				COMPLIANCE EVALUATION INSPECTION ON-SITE	
<b>Violation Short Description:</b>			TSD - General		
<b>Violation Determined Date:</b>			28-JUL-88		
<b>Actual Return to Compliance Date:</b>			11-MAY-89		
<b>Violation Responsible Agency:</b>			S		
<b>Enforcement Action Date:</b>			28-JUL-88		
<b>Enforcement Agency:</b>			S		
<b>Disposition Status Date:</b>					
<b>Disposition Status:</b>					
<b>Enforcement Type Description:</b>				WRITTEN INFORMAL	
<b>Proposed Penalty Amount:</b>			4000		
<b>Paid Amount:</b>					
<b>Final Amount:</b>			4000		
<b>Evaluation Start Date:</b>			25-AUG-88		
<b>Evaluation Agency:</b>			S		
<b>Evaluation Type Description:</b>				COMPLIANCE EVALUATION INSPECTION ON-SITE	
<b>Violation Short Description:</b>			TSD - General		
<b>Violation Determined Date:</b>			28-JUL-88		
<b>Actual Return to Compliance Date:</b>			11-MAY-89		
<b>Violation Responsible Agency:</b>			S		

<b>Map Key</b>	<b>Number of Records</b>	<b>Direction/ Distance mi</b>	<b>Elevation ft</b>	<b>Site</b>	<b>DB</b>
<b>Enforcement Action Date:</b>			21-SEP-89		
<b>Enforcement Agency:</b>			S		
<b>Disposition Status Date:</b>					
<b>Disposition Status:</b>					
<b>Enforcement Type Description:</b>			INITIAL 3008(A) COMPLIANCE		
<b>Proposed Penalty Amount:</b>					
<b>Paid Amount:</b>					
<b>Final Amount:</b>					
<b>Evaluation Start Date:</b>			02-SEP-88		
<b>Evaluation Agency:</b>			S		
<b>Evaluation Type Description:</b>			COMPLIANCE EVALUATION INSPECTION ON-SITE		
<b>Violation Short Description:</b>			TSD - General		
<b>Violation Determined Date:</b>			28-JUL-88		
<b>Actual Return to Compliance Date:</b>			11-MAY-89		
<b>Violation Responsible Agency:</b>			S		
<b>Enforcement Action Date:</b>			11-MAY-89		
<b>Enforcement Agency:</b>			S		
<b>Disposition Status Date:</b>					
<b>Disposition Status:</b>					
<b>Enforcement Type Description:</b>			INITIAL 3008(A) COMPLIANCE		
<b>Proposed Penalty Amount:</b>			50000		
<b>Paid Amount:</b>					
<b>Final Amount:</b>			50000		
<b>Evaluation Start Date:</b>			02-SEP-88		
<b>Evaluation Agency:</b>			S		
<b>Evaluation Type Description:</b>			COMPLIANCE EVALUATION INSPECTION ON-SITE		
<b>Violation Short Description:</b>			TSD - General		
<b>Violation Determined Date:</b>			28-JUL-88		
<b>Actual Return to Compliance Date:</b>			11-MAY-89		
<b>Violation Responsible Agency:</b>			S		
<b>Enforcement Action Date:</b>			28-JUL-88		
<b>Enforcement Agency:</b>			S		
<b>Disposition Status Date:</b>					
<b>Disposition Status:</b>					
<b>Enforcement Type Description:</b>			WRITTEN INFORMAL		
<b>Proposed Penalty Amount:</b>			4000		
<b>Paid Amount:</b>					
<b>Final Amount:</b>			4000		
<b>Evaluation Start Date:</b>			02-SEP-88		
<b>Evaluation Agency:</b>			S		
<b>Evaluation Type Description:</b>			COMPLIANCE EVALUATION INSPECTION ON-SITE		
<b>Violation Short Description:</b>			TSD - General		
<b>Violation Determined Date:</b>			17-AUG-88		
<b>Actual Return to Compliance Date:</b>			19-AUG-88		
<b>Violation Responsible Agency:</b>			S		
<b>Enforcement Action Date:</b>			17-AUG-88		
<b>Enforcement Agency:</b>			S		
<b>Disposition Status Date:</b>					
<b>Disposition Status:</b>					
<b>Enforcement Type Description:</b>			WRITTEN INFORMAL		
<b>Proposed Penalty Amount:</b>					
<b>Paid Amount:</b>					
<b>Final Amount:</b>					
<b>Evaluation Start Date:</b>			02-SEP-88		
<b>Evaluation Agency:</b>			S		
<b>Evaluation Type Description:</b>			COMPLIANCE EVALUATION INSPECTION ON-SITE		

<i>Map Key</i>	<i>Number of Records</i>	<i>Direction/ Distance mi</i>	<i>Elevation ft</i>	<i>Site</i>	<i>DB</i>
<i>Violation Short Description:</i>			TSD - General		
<i>Violation Determined Date:</i>			28-JUL-88		
<i>Actual Return to Compliance Date:</i>			11-MAY-89		
<i>Violation Responsible Agency:</i>			S		
<i>Enforcement Action Date:</i>			21-SEP-89		
<i>Enforcement Agency:</i>			S		
<i>Disposition Status Date:</i>					
<i>Disposition Status:</i>					
<i>Enforcement Type Description:</i>			INITIAL 3008(A) COMPLIANCE		
<i>Proposed Penalty Amount:</i>					
<i>Paid Amount:</i>					
<i>Final Amount:</i>					
<i>Evaluation Start Date:</i>			10-AUG-88		
<i>Evaluation Agency:</i>			S		
<i>Evaluation Type Description:</i>			COMPLIANCE EVALUATION INSPECTION ON-SITE		
<i>Violation Short Description:</i>			TSD - General		
<i>Violation Determined Date:</i>			28-JUL-88		
<i>Actual Return to Compliance Date:</i>			11-MAY-89		
<i>Violation Responsible Agency:</i>			S		
<i>Enforcement Action Date:</i>			11-MAY-89		
<i>Enforcement Agency:</i>			S		
<i>Disposition Status Date:</i>					
<i>Disposition Status:</i>					
<i>Enforcement Type Description:</i>			INITIAL 3008(A) COMPLIANCE		
<i>Proposed Penalty Amount:</i>			50000		
<i>Paid Amount:</i>					
<i>Final Amount:</i>			50000		
<i>Evaluation Start Date:</i>			10-AUG-88		
<i>Evaluation Agency:</i>			S		
<i>Evaluation Type Description:</i>			COMPLIANCE EVALUATION INSPECTION ON-SITE		
<i>Violation Short Description:</i>			TSD - General		
<i>Violation Determined Date:</i>			28-JUL-88		
<i>Actual Return to Compliance Date:</i>			11-MAY-89		
<i>Violation Responsible Agency:</i>			S		
<i>Enforcement Action Date:</i>			28-JUL-88		
<i>Enforcement Agency:</i>			S		
<i>Disposition Status Date:</i>					
<i>Disposition Status:</i>					
<i>Enforcement Type Description:</i>			WRITTEN INFORMAL		
<i>Proposed Penalty Amount:</i>			4000		
<i>Paid Amount:</i>					
<i>Final Amount:</i>			4000		
<i>Evaluation Start Date:</i>			10-AUG-88		
<i>Evaluation Agency:</i>			S		
<i>Evaluation Type Description:</i>			COMPLIANCE EVALUATION INSPECTION ON-SITE		
<i>Violation Short Description:</i>			TSD - General		
<i>Violation Determined Date:</i>			10-AUG-88		
<i>Actual Return to Compliance Date:</i>			26-AUG-88		
<i>Violation Responsible Agency:</i>			S		
<i>Enforcement Action Date:</i>			10-AUG-88		
<i>Enforcement Agency:</i>			S		
<i>Disposition Status Date:</i>					
<i>Disposition Status:</i>					
<i>Enforcement Type Description:</i>			WRITTEN INFORMAL		
<i>Proposed Penalty Amount:</i>					
<i>Paid Amount:</i>					
<i>Final Amount:</i>					

<b>Map Key</b>	<b>Number of Records</b>	<b>Direction/ Distance mi</b>	<b>Elevation ft</b>	<b>Site</b>	<b>DB</b>
<b>Evaluation Start Date:</b>			10-AUG-88		
<b>Evaluation Agency:</b>			S		
<b>Evaluation Type Description:</b>			COMPLIANCE EVALUATION INSPECTION ON-SITE		
<b>Violation Short Description:</b>			TSD - General		
<b>Violation Determined Date:</b>			10-AUG-88		
<b>Actual Return to Compliance Date:</b>			26-AUG-88		
<b>Violation Responsible Agency:</b>			S		
<b>Enforcement Action Date:</b>			21-SEP-89		
<b>Enforcement Agency:</b>			S		
<b>Disposition Status Date:</b>					
<b>Disposition Status:</b>					
<b>Enforcement Type Description:</b>			INITIAL 3008(A) COMPLIANCE		
<b>Proposed Penalty Amount:</b>					
<b>Paid Amount:</b>					
<b>Final Amount:</b>					
<b>Evaluation Start Date:</b>			10-AUG-88		
<b>Evaluation Agency:</b>			S		
<b>Evaluation Type Description:</b>			COMPLIANCE EVALUATION INSPECTION ON-SITE		
<b>Violation Short Description:</b>			TSD - General		
<b>Violation Determined Date:</b>			10-AUG-88		
<b>Actual Return to Compliance Date:</b>			26-AUG-88		
<b>Violation Responsible Agency:</b>			S		
<b>Enforcement Action Date:</b>			01-NOV-89		
<b>Enforcement Agency:</b>			S		
<b>Disposition Status Date:</b>					
<b>Disposition Status:</b>					
<b>Enforcement Type Description:</b>			FINAL 3008(A) COMPLIANCE ORDER		
<b>Proposed Penalty Amount:</b>					
<b>Paid Amount:</b>					
<b>Final Amount:</b>					
<b>Evaluation Start Date:</b>			10-AUG-88		
<b>Evaluation Agency:</b>			S		
<b>Evaluation Type Description:</b>			COMPLIANCE EVALUATION INSPECTION ON-SITE		
<b>Violation Short Description:</b>			TSD - General		
<b>Violation Determined Date:</b>			28-JUL-88		
<b>Actual Return to Compliance Date:</b>			11-MAY-89		
<b>Violation Responsible Agency:</b>			S		
<b>Enforcement Action Date:</b>			21-SEP-89		
<b>Enforcement Agency:</b>			S		
<b>Disposition Status Date:</b>					
<b>Disposition Status:</b>					
<b>Enforcement Type Description:</b>			INITIAL 3008(A) COMPLIANCE		
<b>Proposed Penalty Amount:</b>					
<b>Paid Amount:</b>					
<b>Final Amount:</b>					
<b>Evaluation Start Date:</b>			02-SEP-88		
<b>Evaluation Agency:</b>			S		
<b>Evaluation Type Description:</b>			COMPLIANCE SCHEDULE EVALUATION		
<b>Violation Short Description:</b>			TSD - General		
<b>Violation Determined Date:</b>			28-JUL-88		
<b>Actual Return to Compliance Date:</b>			11-MAY-89		
<b>Violation Responsible Agency:</b>			S		
<b>Enforcement Action Date:</b>			28-JUL-88		
<b>Enforcement Agency:</b>			S		
<b>Disposition Status Date:</b>					
<b>Disposition Status:</b>					



<i>Map Key</i>	<i>Number of Records</i>	<i>Direction/ Distance mi</i>	<i>Elevation ft</i>	<i>Site</i>	<i>DB</i>
<i>Enforcement Type Description:</i>				WRITTEN INFORMAL	
<i>Proposed Penalty Amount:</i>			4000		
<i>Paid Amount:</i>					
<i>Final Amount:</i>			4000		
<i>Evaluation Start Date:</i>			02-SEP-88		
<i>Evaluation Agency:</i>			S		
<i>Evaluation Type Description:</i>				COMPLIANCE SCHEDULE EVALUATION	
<i>Violation Short Description:</i>				TSD - General	
<i>Violation Determined Date:</i>			28-JUL-88		
<i>Actual Return to Compliance Date:</i>			11-MAY-89		
<i>Violation Responsible Agency:</i>			S		
<i>Enforcement Action Date:</i>			21-SEP-89		
<i>Enforcement Agency:</i>			S		
<i>Disposition Status Date:</i>					
<i>Disposition Status:</i>					
<i>Enforcement Type Description:</i>				INITIAL 3008(A) COMPLIANCE	
<i>Proposed Penalty Amount:</i>					
<i>Paid Amount:</i>					
<i>Final Amount:</i>					
<i>Evaluation Start Date:</i>			02-SEP-88		
<i>Evaluation Agency:</i>			S		
<i>Evaluation Type Description:</i>				COMPLIANCE SCHEDULE EVALUATION	
<i>Violation Short Description:</i>				TSD - General	
<i>Violation Determined Date:</i>			17-AUG-88		
<i>Actual Return to Compliance Date:</i>			19-AUG-88		
<i>Violation Responsible Agency:</i>			S		
<i>Enforcement Action Date:</i>			17-AUG-88		
<i>Enforcement Agency:</i>			S		
<i>Disposition Status Date:</i>					
<i>Disposition Status:</i>					
<i>Enforcement Type Description:</i>				WRITTEN INFORMAL	
<i>Proposed Penalty Amount:</i>					
<i>Paid Amount:</i>					
<i>Final Amount:</i>					
<i>Evaluation Start Date:</i>			02-SEP-88		
<i>Evaluation Agency:</i>			S		
<i>Evaluation Type Description:</i>				COMPLIANCE SCHEDULE EVALUATION	
<i>Violation Short Description:</i>				TSD - General	
<i>Violation Determined Date:</i>			28-JUL-88		
<i>Actual Return to Compliance Date:</i>			11-MAY-89		
<i>Violation Responsible Agency:</i>			S		
<i>Enforcement Action Date:</i>			11-MAY-89		
<i>Enforcement Agency:</i>			S		
<i>Disposition Status Date:</i>					
<i>Disposition Status:</i>					
<i>Enforcement Type Description:</i>				INITIAL 3008(A) COMPLIANCE	
<i>Proposed Penalty Amount:</i>			50000		
<i>Paid Amount:</i>					
<i>Final Amount:</i>			50000		
<i>Evaluation Start Date:</i>			17-AUG-88		
<i>Evaluation Agency:</i>			S		
<i>Evaluation Type Description:</i>				COMPLIANCE SCHEDULE EVALUATION	
<i>Violation Short Description:</i>				TSD - General	
<i>Violation Determined Date:</i>			28-JUL-88		
<i>Actual Return to Compliance Date:</i>			11-MAY-89		
<i>Violation Responsible Agency:</i>			S		

<b>Map Key</b>	<b>Number of Records</b>	<b>Direction/ Distance mi</b>	<b>Elevation ft</b>	<b>Site</b>	<b>DB</b>
<b>Enforcement Action Date:</b>		11-MAY-89			
<b>Enforcement Agency:</b>		S			
<b>Disposition Status Date:</b>					
<b>Disposition Status:</b>					
<b>Enforcement Type Description:</b>		INITIAL 3008(A) COMPLIANCE			
<b>Proposed Penalty Amount:</b>		50000			
<b>Paid Amount:</b>					
<b>Final Amount:</b>		50000			
<b>Evaluation Start Date:</b>		17-AUG-88			
<b>Evaluation Agency:</b>		S			
<b>Evaluation Type Description:</b>		COMPLIANCE SCHEDULE EVALUATION			
<b>Violation Short Description:</b>		TSD - General			
<b>Violation Determined Date:</b>		10-AUG-88			
<b>Actual Return to Compliance Date:</b>		26-AUG-88			
<b>Violation Responsible Agency:</b>		S			
<b>Enforcement Action Date:</b>		01-NOV-89			
<b>Enforcement Agency:</b>		S			
<b>Disposition Status Date:</b>					
<b>Disposition Status:</b>					
<b>Enforcement Type Description:</b>		FINAL 3008(A) COMPLIANCE ORDER			
<b>Proposed Penalty Amount:</b>					
<b>Paid Amount:</b>					
<b>Final Amount:</b>					
<b>Evaluation Start Date:</b>		17-AUG-88			
<b>Evaluation Agency:</b>		S			
<b>Evaluation Type Description:</b>		COMPLIANCE SCHEDULE EVALUATION			
<b>Violation Short Description:</b>		TSD - General			
<b>Violation Determined Date:</b>		10-AUG-88			
<b>Actual Return to Compliance Date:</b>		26-AUG-88			
<b>Violation Responsible Agency:</b>		S			
<b>Enforcement Action Date:</b>		21-SEP-89			
<b>Enforcement Agency:</b>		S			
<b>Disposition Status Date:</b>					
<b>Disposition Status:</b>					
<b>Enforcement Type Description:</b>		INITIAL 3008(A) COMPLIANCE			
<b>Proposed Penalty Amount:</b>					
<b>Paid Amount:</b>					
<b>Final Amount:</b>					
<b>Evaluation Start Date:</b>		17-AUG-88			
<b>Evaluation Agency:</b>		S			
<b>Evaluation Type Description:</b>		COMPLIANCE SCHEDULE EVALUATION			
<b>Violation Short Description:</b>		TSD - General			
<b>Violation Determined Date:</b>		10-AUG-88			
<b>Actual Return to Compliance Date:</b>		26-AUG-88			
<b>Violation Responsible Agency:</b>		S			
<b>Enforcement Action Date:</b>		10-AUG-88			
<b>Enforcement Agency:</b>		S			
<b>Disposition Status Date:</b>					
<b>Disposition Status:</b>					
<b>Enforcement Type Description:</b>		WRITTEN INFORMAL			
<b>Proposed Penalty Amount:</b>					
<b>Paid Amount:</b>					
<b>Final Amount:</b>					
<b>Evaluation Start Date:</b>		17-AUG-88			
<b>Evaluation Agency:</b>		S			
<b>Evaluation Type Description:</b>		COMPLIANCE SCHEDULE EVALUATION			

<i>Map Key</i>	<i>Number of Records</i>	<i>Direction/ Distance mi</i>	<i>Elevation ft</i>	<i>Site</i>	<i>DB</i>
<b>Violation Short Description:</b>				TSD - General	
<b>Violation Determined Date:</b>				17-AUG-88	
<b>Actual Return to Compliance Date:</b>				19-AUG-88	
<b>Violation Responsible Agency:</b>				S	
<b>Enforcement Action Date:</b>				17-AUG-88	
<b>Enforcement Agency:</b>				S	
<b>Disposition Status Date:</b>					
<b>Disposition Status:</b>					
<b>Enforcement Type Description:</b>				WRITTEN INFORMAL	
<b>Proposed Penalty Amount:</b>					
<b>Paid Amount:</b>					
<b>Final Amount:</b>					
<b>Evaluation Start Date:</b>				17-AUG-88	
<b>Evaluation Agency:</b>				S	
<b>Evaluation Type Description:</b>				COMPLIANCE SCHEDULE EVALUATION	
<b>Violation Short Description:</b>				TSD - General	
<b>Violation Determined Date:</b>				28-JUL-88	
<b>Actual Return to Compliance Date:</b>				11-MAY-89	
<b>Violation Responsible Agency:</b>				S	
<b>Enforcement Action Date:</b>				21-SEP-89	
<b>Enforcement Agency:</b>				S	
<b>Disposition Status Date:</b>					
<b>Disposition Status:</b>					
<b>Enforcement Type Description:</b>				INITIAL 3008(A) COMPLIANCE	
<b>Proposed Penalty Amount:</b>					
<b>Paid Amount:</b>					
<b>Final Amount:</b>					
<b>Evaluation Start Date:</b>				17-AUG-88	
<b>Evaluation Agency:</b>				S	
<b>Evaluation Type Description:</b>				COMPLIANCE SCHEDULE EVALUATION	
<b>Violation Short Description:</b>				TSD - General	
<b>Violation Determined Date:</b>				28-JUL-88	
<b>Actual Return to Compliance Date:</b>				11-MAY-89	
<b>Violation Responsible Agency:</b>				S	
<b>Enforcement Action Date:</b>				28-JUL-88	
<b>Enforcement Agency:</b>				S	
<b>Disposition Status Date:</b>					
<b>Disposition Status:</b>					
<b>Enforcement Type Description:</b>				WRITTEN INFORMAL	
<b>Proposed Penalty Amount:</b>				4000	
<b>Paid Amount:</b>					
<b>Final Amount:</b>				4000	
<b>Evaluation Start Date:</b>				06-SEP-88	
<b>Evaluation Agency:</b>				S	
<b>Evaluation Type Description:</b>				COMPLIANCE SCHEDULE EVALUATION	
<b>Violation Short Description:</b>				TSD - General	
<b>Violation Determined Date:</b>				10-AUG-88	
<b>Actual Return to Compliance Date:</b>				26-AUG-88	
<b>Violation Responsible Agency:</b>				S	
<b>Enforcement Action Date:</b>				01-NOV-89	
<b>Enforcement Agency:</b>				S	
<b>Disposition Status Date:</b>					
<b>Disposition Status:</b>					
<b>Enforcement Type Description:</b>				FINAL 3008(A) COMPLIANCE ORDER	
<b>Proposed Penalty Amount:</b>					
<b>Paid Amount:</b>					
<b>Final Amount:</b>					

<i>Map Key</i>	<i>Number of Records</i>	<i>Direction/ Distance mi</i>	<i>Elevation ft</i>	<i>Site</i>	<i>DB</i>
<i>Evaluation Start Date:</i>			06-SEP-88		
<i>Evaluation Agency:</i>			S		
<i>Evaluation Type Description:</i>			COMPLIANCE SCHEDULE EVALUATION		
<i>Violation Short Description:</i>			TSD - General		
<i>Violation Determined Date:</i>			10-AUG-88		
<i>Actual Return to Compliance Date:</i>			26-AUG-88		
<i>Violation Responsible Agency:</i>			S		
<i>Enforcement Action Date:</i>			10-AUG-88		
<i>Enforcement Agency:</i>			S		
<i>Disposition Status Date:</i>					
<i>Disposition Status:</i>					
<i>Enforcement Type Description:</i>			WRITTEN INFORMAL		
<i>Proposed Penalty Amount:</i>					
<i>Paid Amount:</i>					
<i>Final Amount:</i>					
<i>Evaluation Start Date:</i>			06-SEP-88		
<i>Evaluation Agency:</i>			S		
<i>Evaluation Type Description:</i>			COMPLIANCE SCHEDULE EVALUATION		
<i>Violation Short Description:</i>			TSD - General		
<i>Violation Determined Date:</i>			28-JUL-88		
<i>Actual Return to Compliance Date:</i>			11-MAY-89		
<i>Violation Responsible Agency:</i>			S		
<i>Enforcement Action Date:</i>			28-JUL-88		
<i>Enforcement Agency:</i>			S		
<i>Disposition Status Date:</i>					
<i>Disposition Status:</i>					
<i>Enforcement Type Description:</i>			WRITTEN INFORMAL		
<i>Proposed Penalty Amount:</i>			4000		
<i>Paid Amount:</i>					
<i>Final Amount:</i>			4000		
<i>Evaluation Start Date:</i>			06-SEP-88		
<i>Evaluation Agency:</i>			S		
<i>Evaluation Type Description:</i>			COMPLIANCE SCHEDULE EVALUATION		
<i>Violation Short Description:</i>			TSD - General		
<i>Violation Determined Date:</i>			06-SEP-88		
<i>Actual Return to Compliance Date:</i>			28-SEP-88		
<i>Violation Responsible Agency:</i>			S		
<i>Enforcement Action Date:</i>			06-SEP-88		
<i>Enforcement Agency:</i>			S		
<i>Disposition Status Date:</i>					
<i>Disposition Status:</i>					
<i>Enforcement Type Description:</i>			WRITTEN INFORMAL		
<i>Proposed Penalty Amount:</i>					
<i>Paid Amount:</i>					
<i>Final Amount:</i>					
<i>Evaluation Start Date:</i>			06-SEP-88		
<i>Evaluation Agency:</i>			S		
<i>Evaluation Type Description:</i>			COMPLIANCE SCHEDULE EVALUATION		
<i>Violation Short Description:</i>			TSD - General		
<i>Violation Determined Date:</i>			28-JUL-88		
<i>Actual Return to Compliance Date:</i>			11-MAY-89		
<i>Violation Responsible Agency:</i>			S		
<i>Enforcement Action Date:</i>			21-SEP-89		
<i>Enforcement Agency:</i>			S		
<i>Disposition Status Date:</i>					
<i>Disposition Status:</i>					

<b>Map Key</b>	<b>Number of Records</b>	<b>Direction/ Distance mi</b>	<b>Elevation ft</b>	<b>Site</b>	<b>DB</b>
				INITIAL 3008(A) COMPLIANCE	
				<b>Enforcement Type Description:</b>	
				<b>Proposed Penalty Amount:</b>	
				<b>Paid Amount:</b>	
				<b>Final Amount:</b>	
				<b>Evaluation Start Date:</b>	06-SEP-88
				<b>Evaluation Agency:</b>	S
				<b>Evaluation Type Description:</b>	COMPLIANCE SCHEDULE EVALUATION
				<b>Violation Short Description:</b>	TSD - General
				<b>Violation Determined Date:</b>	28-JUL-88
				<b>Actual Return to Compliance Date:</b>	11-MAY-89
				<b>Violation Responsible Agency:</b>	S
				<b>Enforcement Action Date:</b>	11-MAY-89
				<b>Enforcement Agency:</b>	S
				<b>Disposition Status Date:</b>	
				<b>Disposition Status:</b>	
				<b>Enforcement Type Description:</b>	INITIAL 3008(A) COMPLIANCE
				<b>Proposed Penalty Amount:</b>	50000
				<b>Paid Amount:</b>	
				<b>Final Amount:</b>	50000
				<b>Evaluation Start Date:</b>	06-SEP-88
				<b>Evaluation Agency:</b>	S
				<b>Evaluation Type Description:</b>	COMPLIANCE SCHEDULE EVALUATION
				<b>Violation Short Description:</b>	TSD - General
				<b>Violation Determined Date:</b>	10-AUG-88
				<b>Actual Return to Compliance Date:</b>	26-AUG-88
				<b>Violation Responsible Agency:</b>	S
				<b>Enforcement Action Date:</b>	21-SEP-89
				<b>Enforcement Agency:</b>	S
				<b>Disposition Status Date:</b>	
				<b>Disposition Status:</b>	
				<b>Enforcement Type Description:</b>	INITIAL 3008(A) COMPLIANCE
				<b>Proposed Penalty Amount:</b>	
				<b>Paid Amount:</b>	
				<b>Final Amount:</b>	
				<b>Evaluation Start Date:</b>	28-SEP-88
				<b>Evaluation Agency:</b>	S
				<b>Evaluation Type Description:</b>	GROUNDWATER MONITORING EVALUATION
				<b>Violation Short Description:</b>	
				<b>Violation Determined Date:</b>	
				<b>Actual Return to Compliance Date:</b>	
				<b>Violation Responsible Agency:</b>	
				<b>Enforcement Action Date:</b>	
				<b>Enforcement Agency:</b>	
				<b>Disposition Status Date:</b>	
				<b>Disposition Status:</b>	
				<b>Enforcement Type Description:</b>	
				<b>Proposed Penalty Amount:</b>	
				<b>Paid Amount:</b>	
				<b>Final Amount:</b>	
				<b>Evaluation Start Date:</b>	29-SEP-88
				<b>Evaluation Agency:</b>	S
				<b>Evaluation Type Description:</b>	COMPLIANCE EVALUATION INSPECTION ON-SITE
				<b>Violation Short Description:</b>	TSD - General
				<b>Violation Determined Date:</b>	29-SEP-88
				<b>Actual Return to Compliance Date:</b>	31-OCT-88
				<b>Violation Responsible Agency:</b>	S

<i>Map Key</i>	<i>Number of Records</i>	<i>Direction/ Distance mi</i>	<i>Elevation ft</i>	<i>Site</i>	<i>DB</i>
<i>Enforcement Action Date:</i>			29-SEP-88		
<i>Enforcement Agency:</i>			S		
<i>Disposition Status Date:</i>					
<i>Disposition Status:</i>					
<i>Enforcement Type Description:</i>			WRITTEN INFORMAL		
<i>Proposed Penalty Amount:</i>					
<i>Paid Amount:</i>					
<i>Final Amount:</i>					
<i>Evaluation Start Date:</i>			05-OCT-88		
<i>Evaluation Agency:</i>			S		
<i>Evaluation Type Description:</i>			COMPLIANCE SCHEDULE EVALUATION		
<i>Violation Short Description:</i>					
<i>Violation Determined Date:</i>					
<i>Actual Return to Compliance Date:</i>					
<i>Violation Responsible Agency:</i>					
<i>Enforcement Action Date:</i>					
<i>Enforcement Agency:</i>					
<i>Disposition Status Date:</i>					
<i>Disposition Status:</i>					
<i>Enforcement Type Description:</i>					
<i>Proposed Penalty Amount:</i>					
<i>Paid Amount:</i>					
<i>Final Amount:</i>					
<i>Evaluation Start Date:</i>			03-NOV-88		
<i>Evaluation Agency:</i>			S		
<i>Evaluation Type Description:</i>			FOLLOW-UP INSPECTION		
<i>Violation Short Description:</i>			TSD - General		
<i>Violation Determined Date:</i>			17-OCT-88		
<i>Actual Return to Compliance Date:</i>			11-MAY-89		
<i>Violation Responsible Agency:</i>			S		
<i>Enforcement Action Date:</i>			17-OCT-88		
<i>Enforcement Agency:</i>			S		
<i>Disposition Status Date:</i>					
<i>Disposition Status:</i>					
<i>Enforcement Type Description:</i>			WRITTEN INFORMAL		
<i>Proposed Penalty Amount:</i>					
<i>Paid Amount:</i>					
<i>Final Amount:</i>					
<i>Evaluation Start Date:</i>			03-NOV-88		
<i>Evaluation Agency:</i>			S		
<i>Evaluation Type Description:</i>			FOLLOW-UP INSPECTION		
<i>Violation Short Description:</i>			TSD - General		
<i>Violation Determined Date:</i>			28-JUL-88		
<i>Actual Return to Compliance Date:</i>			11-MAY-89		
<i>Violation Responsible Agency:</i>			S		
<i>Enforcement Action Date:</i>			28-JUL-88		
<i>Enforcement Agency:</i>			S		
<i>Disposition Status Date:</i>					
<i>Disposition Status:</i>					
<i>Enforcement Type Description:</i>			WRITTEN INFORMAL		
<i>Proposed Penalty Amount:</i>			4000		
<i>Paid Amount:</i>					
<i>Final Amount:</i>			4000		
<i>Evaluation Start Date:</i>			03-NOV-88		
<i>Evaluation Agency:</i>			S		
<i>Evaluation Type Description:</i>			FOLLOW-UP INSPECTION		

<i>Map Key</i>	<i>Number of Records</i>	<i>Direction/ Distance mi</i>	<i>Elevation ft</i>	<i>Site</i>	<i>DB</i>
<b>Violation Short Description:</b>			TSD - General		
<b>Violation Determined Date:</b>			17-OCT-88		
<b>Actual Return to Compliance Date:</b>			11-MAY-89		
<b>Violation Responsible Agency:</b>			S		
<b>Enforcement Action Date:</b>			11-MAY-89		
<b>Enforcement Agency:</b>			S		
<b>Disposition Status Date:</b>					
<b>Disposition Status:</b>					
<b>Enforcement Type Description:</b>			INITIAL 3008(A) COMPLIANCE		
<b>Proposed Penalty Amount:</b>			50000		
<b>Paid Amount:</b>					
<b>Final Amount:</b>			50000		
<b>Evaluation Start Date:</b>			03-NOV-88		
<b>Evaluation Agency:</b>			S		
<b>Evaluation Type Description:</b>			FOLLOW-UP INSPECTION		
<b>Violation Short Description:</b>			TSD - General		
<b>Violation Determined Date:</b>			17-OCT-88		
<b>Actual Return to Compliance Date:</b>			11-MAY-89		
<b>Violation Responsible Agency:</b>			S		
<b>Enforcement Action Date:</b>			21-SEP-89		
<b>Enforcement Agency:</b>			S		
<b>Disposition Status Date:</b>					
<b>Disposition Status:</b>					
<b>Enforcement Type Description:</b>			INITIAL 3008(A) COMPLIANCE		
<b>Proposed Penalty Amount:</b>					
<b>Paid Amount:</b>					
<b>Final Amount:</b>					
<b>Evaluation Start Date:</b>			03-NOV-88		
<b>Evaluation Agency:</b>			S		
<b>Evaluation Type Description:</b>			FOLLOW-UP INSPECTION		
<b>Violation Short Description:</b>			TSD - General		
<b>Violation Determined Date:</b>			28-JUL-88		
<b>Actual Return to Compliance Date:</b>			11-MAY-89		
<b>Violation Responsible Agency:</b>			S		
<b>Enforcement Action Date:</b>			11-MAY-89		
<b>Enforcement Agency:</b>			S		
<b>Disposition Status Date:</b>					
<b>Disposition Status:</b>					
<b>Enforcement Type Description:</b>			INITIAL 3008(A) COMPLIANCE		
<b>Proposed Penalty Amount:</b>			50000		
<b>Paid Amount:</b>					
<b>Final Amount:</b>			50000		
<b>Evaluation Start Date:</b>			03-NOV-88		
<b>Evaluation Agency:</b>			S		
<b>Evaluation Type Description:</b>			FOLLOW-UP INSPECTION		
<b>Violation Short Description:</b>			TSD - General		
<b>Violation Determined Date:</b>			03-NOV-88		
<b>Actual Return to Compliance Date:</b>			11-MAY-89		
<b>Violation Responsible Agency:</b>			S		
<b>Enforcement Action Date:</b>			21-SEP-89		
<b>Enforcement Agency:</b>			S		
<b>Disposition Status Date:</b>					
<b>Disposition Status:</b>					
<b>Enforcement Type Description:</b>			INITIAL 3008(A) COMPLIANCE		
<b>Proposed Penalty Amount:</b>					
<b>Paid Amount:</b>					
<b>Final Amount:</b>					

<i>Map Key</i>	<i>Number of Records</i>	<i>Direction/ Distance mi</i>	<i>Elevation ft</i>	<i>Site</i>	<i>DB</i>
<b>Evaluation Start Date:</b>			03-NOV-88		
<b>Evaluation Agency:</b>			S		
<b>Evaluation Type Description:</b>			FOLLOW-UP INSPECTION		
<b>Violation Short Description:</b>			TSD - General		
<b>Violation Determined Date:</b>			28-JUL-88		
<b>Actual Return to Compliance Date:</b>			11-MAY-89		
<b>Violation Responsible Agency:</b>			S		
<b>Enforcement Action Date:</b>			21-SEP-89		
<b>Enforcement Agency:</b>			S		
<b>Disposition Status Date:</b>					
<b>Disposition Status:</b>					
<b>Enforcement Type Description:</b>			INITIAL 3008(A) COMPLIANCE		
<b>Proposed Penalty Amount:</b>					
<b>Paid Amount:</b>					
<b>Final Amount:</b>					
<b>Evaluation Start Date:</b>			09-NOV-88		
<b>Evaluation Agency:</b>			S		
<b>Evaluation Type Description:</b>			FOLLOW-UP INSPECTION		
<b>Violation Short Description:</b>			TSD - General		
<b>Violation Determined Date:</b>			17-OCT-88		
<b>Actual Return to Compliance Date:</b>			11-MAY-89		
<b>Violation Responsible Agency:</b>			S		
<b>Enforcement Action Date:</b>			17-OCT-88		
<b>Enforcement Agency:</b>			S		
<b>Disposition Status Date:</b>					
<b>Disposition Status:</b>					
<b>Enforcement Type Description:</b>			WRITTEN INFORMAL		
<b>Proposed Penalty Amount:</b>					
<b>Paid Amount:</b>					
<b>Final Amount:</b>					
<b>Evaluation Start Date:</b>			09-NOV-88		
<b>Evaluation Agency:</b>			S		
<b>Evaluation Type Description:</b>			FOLLOW-UP INSPECTION		
<b>Violation Short Description:</b>			TSD - General		
<b>Violation Determined Date:</b>			28-JUL-88		
<b>Actual Return to Compliance Date:</b>			11-MAY-89		
<b>Violation Responsible Agency:</b>			S		
<b>Enforcement Action Date:</b>			11-MAY-89		
<b>Enforcement Agency:</b>			S		
<b>Disposition Status Date:</b>					
<b>Disposition Status:</b>					
<b>Enforcement Type Description:</b>			INITIAL 3008(A) COMPLIANCE		
<b>Proposed Penalty Amount:</b>			50000		
<b>Paid Amount:</b>					
<b>Final Amount:</b>			50000		
<b>Evaluation Start Date:</b>			09-NOV-88		
<b>Evaluation Agency:</b>			S		
<b>Evaluation Type Description:</b>			FOLLOW-UP INSPECTION		
<b>Violation Short Description:</b>			TSD - General		
<b>Violation Determined Date:</b>			28-JUL-88		
<b>Actual Return to Compliance Date:</b>			11-MAY-89		
<b>Violation Responsible Agency:</b>			S		
<b>Enforcement Action Date:</b>			21-SEP-89		
<b>Enforcement Agency:</b>			S		
<b>Disposition Status Date:</b>					
<b>Disposition Status:</b>					



<b>Map Key</b>	<b>Number of Records</b>	<b>Direction/ Distance mi</b>	<b>Elevation ft</b>	<b>Site</b>	<b>DB</b>
<b>Enforcement Type Description:</b>			INITIAL 3008(A) COMPLIANCE		
<b>Proposed Penalty Amount:</b>					
<b>Paid Amount:</b>					
<b>Final Amount:</b>					
<b>Evaluation Start Date:</b>			09-NOV-88		
<b>Evaluation Agency:</b>			S		
<b>Evaluation Type Description:</b>			FOLLOW-UP INSPECTION		
<b>Violation Short Description:</b>			TSD - General		
<b>Violation Determined Date:</b>			17-OCT-88		
<b>Actual Return to Compliance Date:</b>			11-MAY-89		
<b>Violation Responsible Agency:</b>			S		
<b>Enforcement Action Date:</b>			11-MAY-89		
<b>Enforcement Agency:</b>			S		
<b>Disposition Status Date:</b>					
<b>Disposition Status:</b>					
<b>Enforcement Type Description:</b>			INITIAL 3008(A) COMPLIANCE		
<b>Proposed Penalty Amount:</b>			50000		
<b>Paid Amount:</b>					
<b>Final Amount:</b>			50000		
<b>Evaluation Start Date:</b>			09-NOV-88		
<b>Evaluation Agency:</b>			S		
<b>Evaluation Type Description:</b>			FOLLOW-UP INSPECTION		
<b>Violation Short Description:</b>			TSD - General		
<b>Violation Determined Date:</b>			28-JUL-88		
<b>Actual Return to Compliance Date:</b>			11-MAY-89		
<b>Violation Responsible Agency:</b>			S		
<b>Enforcement Action Date:</b>			28-JUL-88		
<b>Enforcement Agency:</b>			S		
<b>Disposition Status Date:</b>					
<b>Disposition Status:</b>					
<b>Enforcement Type Description:</b>			WRITTEN INFORMAL		
<b>Proposed Penalty Amount:</b>			4000		
<b>Paid Amount:</b>					
<b>Final Amount:</b>			4000		
<b>Evaluation Start Date:</b>			09-NOV-88		
<b>Evaluation Agency:</b>			S		
<b>Evaluation Type Description:</b>			FOLLOW-UP INSPECTION		
<b>Violation Short Description:</b>			TSD - General		
<b>Violation Determined Date:</b>			17-OCT-88		
<b>Actual Return to Compliance Date:</b>			11-MAY-89		
<b>Violation Responsible Agency:</b>			S		
<b>Enforcement Action Date:</b>			21-SEP-89		
<b>Enforcement Agency:</b>			S		
<b>Disposition Status Date:</b>					
<b>Disposition Status:</b>					
<b>Enforcement Type Description:</b>			INITIAL 3008(A) COMPLIANCE		
<b>Proposed Penalty Amount:</b>					
<b>Paid Amount:</b>					
<b>Final Amount:</b>					
<b>Evaluation Start Date:</b>			06-DEC-88		
<b>Evaluation Agency:</b>			S		
<b>Evaluation Type Description:</b>			FOLLOW-UP INSPECTION		
<b>Violation Short Description:</b>			TSD - General		
<b>Violation Determined Date:</b>			17-OCT-88		
<b>Actual Return to Compliance Date:</b>			11-MAY-89		
<b>Violation Responsible Agency:</b>			S		

Map Key	Number of Records	Direction/ Distance mi	Elevation ft	Site	DB
<b>Enforcement Action Date:</b>		11-MAY-89			
<b>Enforcement Agency:</b>		S			
<b>Disposition Status Date:</b>					
<b>Disposition Status:</b>					
<b>Enforcement Type Description:</b>		INITIAL 3008(A) COMPLIANCE			
<b>Proposed Penalty Amount:</b>		50000			
<b>Paid Amount:</b>					
<b>Final Amount:</b>		50000			
<b>Evaluation Start Date:</b>		06-DEC-88			
<b>Evaluation Agency:</b>		S			
<b>Evaluation Type Description:</b>		FOLLOW-UP INSPECTION			
<b>Violation Short Description:</b>		TSD - General			
<b>Violation Determined Date:</b>		28-JUL-88			
<b>Actual Return to Compliance Date:</b>		11-MAY-89			
<b>Violation Responsible Agency:</b>		S			
<b>Enforcement Action Date:</b>		21-SEP-89			
<b>Enforcement Agency:</b>		S			
<b>Disposition Status Date:</b>					
<b>Disposition Status:</b>					
<b>Enforcement Type Description:</b>		INITIAL 3008(A) COMPLIANCE			
<b>Proposed Penalty Amount:</b>					
<b>Paid Amount:</b>					
<b>Final Amount:</b>					
<b>Evaluation Start Date:</b>		06-DEC-88			
<b>Evaluation Agency:</b>		S			
<b>Evaluation Type Description:</b>		FOLLOW-UP INSPECTION			
<b>Violation Short Description:</b>		TSD - General			
<b>Violation Determined Date:</b>		28-JUL-88			
<b>Actual Return to Compliance Date:</b>		11-MAY-89			
<b>Violation Responsible Agency:</b>		S			
<b>Enforcement Action Date:</b>		11-MAY-89			
<b>Enforcement Agency:</b>		S			
<b>Disposition Status Date:</b>					
<b>Disposition Status:</b>					
<b>Enforcement Type Description:</b>		INITIAL 3008(A) COMPLIANCE			
<b>Proposed Penalty Amount:</b>		50000			
<b>Paid Amount:</b>					
<b>Final Amount:</b>		50000			

---

2	13 of 14	ESE/0.57	9.12	<b>RG STEEL SPARROWS POINT LLC</b> <b>1430 SPARROWS POINT BLVD</b> <b>SPARROWS POINT MD 21219</b>	<a href="#">RCRA TSD</a>
---	----------	----------	------	---	--------------------------

<b>Epa Handler ID:</b>	MDD053945432
<b>Activity Location:</b>	MD
<b>Location Street 2:</b>	
<b>Contact Name:</b>	RUSSELL BECKER
<b>Contact Email:</b>	RUSS.BECKER@SEVERSTALNA.COM
<b>Generator Status Universe:</b>	LQG
<b>Importer Activity:</b>	N
<b>Mixed Waste Generator:</b>	N
<b>Transporter Activity:</b>	N
<b>Transfer Facility:</b>	N
<b>Recycler Activity:</b>	N
<b>Onsite Burner Exemption:</b>	N
<b>Furnace Exemption:</b>	N
<b>Underground Injection</b>	N

<i>Map Key</i>	<i>Number of Records</i>	<i>Direction/ Distance mi</i>	<i>Elevation ft</i>	<i>Site</i>	<i>DB</i>
<b>Activity:</b>					
<b>Receives Waste From Off Site:</b>		N			
<b>Used Oil Transporter:</b>		N			
<b>Used Oil Transfer Facility:</b>		N			
<b>Used Oil Processor:</b>		N			
<b>Used Oil Refiner:</b>		N			
<b>Used Oil Burner:</b>		Y			
<b>Used Oil Market Burner:</b>		N			
<b>Used Oil Specification Marketer:</b>		N			
<b>Mailing Address:</b>		1430, SPARROWS POINT BLVD, , SPARROWS POINT, MD, 21219,			
<b>Contact Address:</b>		1430, SPARROWS POINT BLVD, , SPARROWS POINT, MD, 21219,			
<b>Land Type:</b>		Private			
<b>Generator Status Universe:</b>		Large Quantity Generator			
<b>TSD Activity:</b>		Y			
<b>Current Site Name:</b>		RG STEEL SPARROWS POINT LLC			
<b>Owner/Operator Information</b>					
<b>Owner/Operator Indicator:</b>		CP			
<b>Owner/Operator Name:</b>		BETHLEHEM STEEL CORPORATION			
<b>Owner/Operator Address:</b>		N/A BETHLEHEM PA 18016			
<b>Owner/Operator Phone:</b>		2156942424			
<b>Owner/Operator Type:</b>		P			
<b>Date Became Current:</b>					
<b>Date Ended Current:</b>					
<b>Owner/Operator Indicator:</b>		CO			
<b>Owner/Operator Name:</b>		ISG SPARROWS POINT LLC			
<b>Owner/Operator Address:</b>		NORTH POINT BLVD SPARROWS POINT MD US 21219			
<b>Owner/Operator Phone:</b>					
<b>Owner/Operator Type:</b>		P			
<b>Date Became Current:</b>		03-DEC-05			
<b>Date Ended Current:</b>					
<b>Owner/Operator Indicator:</b>		CP			
<b>Owner/Operator Name:</b>		ISG SPARROWS POINT LLG			
<b>Owner/Operator Address:</b>		US			
<b>Owner/Operator Phone:</b>					
<b>Owner/Operator Type:</b>		P			
<b>Date Became Current:</b>		31-DEC-05			
<b>Date Ended Current:</b>					
<b>Owner/Operator Indicator:</b>		CO			
<b>Owner/Operator Name:</b>		ISG SPARROWS POINT LLC			
<b>Owner/Operator Address:</b>		NORTH POINT BLVD SPARROWS POINT MD US 21219			
<b>Owner/Operator Phone:</b>					
<b>Owner/Operator Type:</b>		P			
<b>Date Became Current:</b>		03-DEC-05			
<b>Date Ended Current:</b>					
<b>Owner/Operator Indicator:</b>		CP			
<b>Owner/Operator Name:</b>		ISG SPARROWS POINT LLG			
<b>Owner/Operator Address:</b>		US			
<b>Owner/Operator Phone:</b>					
<b>Owner/Operator Type:</b>		P			
<b>Date Became Current:</b>		31-DEC-05			
<b>Date Ended Current:</b>					
<b>Owner/Operator Indicator:</b>		CO			

<i>Map Key</i>	<i>Number of Records</i>	<i>Direction/ Distance mi</i>	<i>Elevation ft</i>	<i>Site</i>	<i>DB</i>
<b>Owner/Operator Name:</b>				ISG SPARROWS POINT LLC	
<b>Owner/Operator Address:</b>				NORTH POINT BLVD SPARROWS POINT MD 21219	
<b>Owner/Operator Phone:</b>					
<b>Owner/Operator Type:</b>				P	
<b>Date Became Current:</b>				03-DEC-05	
<b>Date Ended Current:</b>					
<b>Owner/Operator Indicator:</b>				CP	
<b>Owner/Operator Name:</b>				ISG SPARROWS POINT LLG	
<b>Owner/Operator Address:</b>					
<b>Owner/Operator Phone:</b>					
<b>Owner/Operator Type:</b>				P	
<b>Date Became Current:</b>				31-DEC-05	
<b>Date Ended Current:</b>					
<b>Owner/Operator Indicator:</b>				CO	
<b>Owner/Operator Name:</b>				SEVERSTAL SPARROWS POINT LLC	
<b>Owner/Operator Address:</b>				SPARROWS POINT BLVD SPARROWS POINT MD 21219	
<b>Owner/Operator Phone:</b>					
<b>Owner/Operator Type:</b>				P	
<b>Date Became Current:</b>				08-MAY-08	
<b>Date Ended Current:</b>					
<b>Owner/Operator Indicator:</b>				CP	
<b>Owner/Operator Name:</b>				SEVERSTAL SPARROWS POINT LLC	
<b>Owner/Operator Address:</b>				SPARROWS POINT BLVD SPARROWS POINT MD 21219	
<b>Owner/Operator Phone:</b>					
<b>Owner/Operator Type:</b>				P	
<b>Date Became Current:</b>				08-MAY-08	
<b>Date Ended Current:</b>					
<b>Owner/Operator Indicator:</b>				CO	
<b>Owner/Operator Name:</b>				ISG SPARROWS POINT LLC	
<b>Owner/Operator Address:</b>				NORTH POINT BLVD SPARROWS POINT MD 21219	
<b>Owner/Operator Phone:</b>					
<b>Owner/Operator Type:</b>				P	
<b>Date Became Current:</b>				03-DEC-05	
<b>Date Ended Current:</b>					
<b>Owner/Operator Indicator:</b>				CP	
<b>Owner/Operator Name:</b>				ISG SPARROWS POINT LLG	
<b>Owner/Operator Address:</b>					
<b>Owner/Operator Phone:</b>					
<b>Owner/Operator Type:</b>				P	
<b>Date Became Current:</b>				31-DEC-05	
<b>Date Ended Current:</b>					
<b>Owner/Operator Indicator:</b>				CO	
<b>Owner/Operator Name:</b>				SEVERSTAL SPARROWS POINT LLC	
<b>Owner/Operator Address:</b>				SPARROWS POINT BLVD SPARROWS POINT MD 21219	
<b>Owner/Operator Phone:</b>					
<b>Owner/Operator Type:</b>				P	
<b>Date Became Current:</b>				08-MAY-08	
<b>Date Ended Current:</b>					
<b>Owner/Operator Indicator:</b>				CP	
<b>Owner/Operator Name:</b>				SEVERSTAL SPARROWS POINT LLC	
<b>Owner/Operator Address:</b>				SPARROWS POINT BLVD SPARROWS POINT MD 21219	
<b>Owner/Operator Phone:</b>					
<b>Owner/Operator Type:</b>				P	

<i>Map Key</i>	<i>Number of Records</i>	<i>Direction/ Distance mi</i>	<i>Elevation ft</i>	<i>Site</i>	<i>DB</i>
<i>Date Became Current:</i>			08-MAY-08		
<i>Date Ended Current:</i>					
<i>Owner/Operator Indicator:</i>			CO		
<i>Owner/Operator Name:</i>			RG STEEL SPARROWS POINT LLC		
<i>Owner/Operator Address:</i>			SPARROWS POINT BLVD MAIN OFF ICE BLDG SPARROWS POINT MD 21219		
<i>Owner/Operator Phone:</i>			4103886622		
<i>Owner/Operator Type:</i>			P		
<i>Date Became Current:</i>			27-APR-11		
<i>Date Ended Current:</i>					
<i>Owner/Operator Indicator:</i>			CP		
<i>Owner/Operator Name:</i>			RG STEEL SPARROWS POINT LLC		
<i>Owner/Operator Address:</i>			SPARROWS POINT BLVD SPARROWS POINT MD 21219		
<i>Owner/Operator Phone:</i>			4103886622		
<i>Owner/Operator Type:</i>			P		
<i>Date Became Current:</i>			27-APR-11		
<i>Date Ended Current:</i>					
<i>Owner/Operator Indicator:</i>			CO		
<i>Owner/Operator Name:</i>			ISG SPARROWS POINT		
<i>Owner/Operator Address:</i>			5111 NORTH POINT BLVD SPARROWS POINT MD US 21219		
<i>Owner/Operator Phone:</i>					
<i>Owner/Operator Type:</i>			P		
<i>Date Became Current:</i>			23-MAY-05		
<i>Date Ended Current:</i>					
<i>Owner/Operator Indicator:</i>			CO		
<i>Owner/Operator Name:</i>			ISG SPARROWS POINT LLC		
<i>Owner/Operator Address:</i>			NORTH POINT BLVD SPARROWS POINT MD US 21219		
<i>Owner/Operator Phone:</i>					
<i>Owner/Operator Type:</i>			P		
<i>Date Became Current:</i>			03-DEC-05		
<i>Date Ended Current:</i>					
<i>Owner/Operator Indicator:</i>			CP		
<i>Owner/Operator Name:</i>			ISG SPARROWS POINT LLG		
<i>Owner/Operator Address:</i>			US		
<i>Owner/Operator Phone:</i>					
<i>Owner/Operator Type:</i>			P		
<i>Date Became Current:</i>			31-DEC-05		
<i>Date Ended Current:</i>					
<i>Owner/Operator Indicator:</i>			CO		
<i>Owner/Operator Name:</i>			ISG SPARROWS POINT		
<i>Owner/Operator Address:</i>			5111 NORTH POINT BLVD SPARROWS POINT MD US 21219		
<i>Owner/Operator Phone:</i>					
<i>Owner/Operator Type:</i>			P		
<i>Date Became Current:</i>			23-MAY-05		
<i>Date Ended Current:</i>					
<i>Owner/Operator Indicator:</i>			CO		
<i>Owner/Operator Name:</i>			BETHLEHEM STEEL CORPORATION		
<i>Owner/Operator Address:</i>			N/A BETHLEHEM PA 18016		
<i>Owner/Operator Phone:</i>			2156942424		
<i>Owner/Operator Type:</i>			P		
<i>Date Became Current:</i>			01-JAN-01		
<i>Date Ended Current:</i>					
<i>Owner/Operator Indicator:</i>			CP		

<i>Map Key</i>	<i>Number of Records</i>	<i>Direction/ Distance mi</i>	<i>Elevation ft</i>	<i>Site</i>	<i>DB</i>
<b>Owner/Operator Name:</b>				ISG SPARROWS POINT INC	
<b>Owner/Operator Address:</b>				US	
<b>Owner/Operator Phone:</b>					
<b>Owner/Operator Type:</b>				P	
<b>Date Became Current:</b>				06-MAY-03	
<b>Date Ended Current:</b>					
<b>Owner/Operator Indicator:</b>				CO	
<b>Owner/Operator Name:</b>				ISG SPARROWS POINT INC	
<b>Owner/Operator Address:</b>				US	
<b>Owner/Operator Phone:</b>					
<b>Owner/Operator Type:</b>				P	
<b>Date Became Current:</b>				06-MAY-03	
<b>Date Ended Current:</b>					
<b>Owner/Operator Indicator:</b>				CO	
<b>Owner/Operator Name:</b>				ISG SPARROWS POINT LLC	
<b>Owner/Operator Address:</b>				NORTH POINT BLVD SPARROWS POINT MD US 21219	
<b>Owner/Operator Phone:</b>					
<b>Owner/Operator Type:</b>				P	
<b>Date Became Current:</b>				03-DEC-05	
<b>Date Ended Current:</b>				14-MAY-08	
<b>Owner/Operator Indicator:</b>				CP	
<b>Owner/Operator Name:</b>				ISG SPARROWS POINT LLG	
<b>Owner/Operator Address:</b>				MD US	
<b>Owner/Operator Phone:</b>					
<b>Owner/Operator Type:</b>				P	
<b>Date Became Current:</b>				31-DEC-05	
<b>Date Ended Current:</b>				14-MAY-08	
<b>Owner/Operator Indicator:</b>				CO	
<b>Owner/Operator Name:</b>				SEVERSTAL SPARROWS POINT LLC	
<b>Owner/Operator Address:</b>				SPARROWS POINT BLVD BALTIMORE MD US 21219	
<b>Owner/Operator Phone:</b>					
<b>Owner/Operator Type:</b>				P	
<b>Date Became Current:</b>				14-MAY-08	
<b>Date Ended Current:</b>					
<b>Owner/Operator Indicator:</b>				CP	
<b>Owner/Operator Name:</b>				SEVERSTAL SPARROWS POINT LLC	
<b>Owner/Operator Address:</b>				MD US 21219	
<b>Owner/Operator Phone:</b>					
<b>Owner/Operator Type:</b>				P	
<b>Date Became Current:</b>				14-MAY-08	
<b>Date Ended Current:</b>					
<b>Owner/Operator Indicator:</b>				CO	
<b>Owner/Operator Name:</b>				INTERNATIONAL STEEL GROUP	
<b>Owner/Operator Address:</b>				US	
<b>Owner/Operator Phone:</b>					
<b>Owner/Operator Type:</b>				P	
<b>Date Became Current:</b>				08-MAY-03	
<b>Date Ended Current:</b>					
<b>Owner/Operator Indicator:</b>				CP	
<b>Owner/Operator Name:</b>				ISG SPARROWS POINT	
<b>Owner/Operator Address:</b>				US	
<b>Owner/Operator Phone:</b>					
<b>Owner/Operator Type:</b>				P	

<i>Map Key</i>	<i>Number of Records</i>	<i>Direction/ Distance mi</i>	<i>Elevation ft</i>	<i>Site</i>	<i>DB</i>
<i>Date Became Current:</i>			08-MAY-03		
<i>Date Ended Current:</i>					
<b>NAICS Information</b>					
<i>Naics Code:</i>			331111		
<i>Naics Description:</i>			IRON AND STEEL MILLS		
<i>Naics Code:</i>			331419		
<i>Naics Description:</i>			PRIMARY SMELTING AND REFINING OF NONFERROUS METAL (EXCEPT COPPER AND ALUMINUM)		
<i>Naics Code:</i>			331111		
<i>Naics Description:</i>			IRON AND STEEL MILLS		
<i>Naics Code:</i>			331111		
<i>Naics Description:</i>			IRON AND STEEL MILLS		
<i>Naics Code:</i>			331111		
<i>Naics Description:</i>			IRON AND STEEL MILLS		
<i>Naics Code:</i>			331111		
<i>Naics Description:</i>			IRON AND STEEL MILLS		
<i>Naics Code:</i>			324199		
<i>Naics Description:</i>			ALL OTHER PETROLEUM AND COAL PRODUCTS MANUFACTURING		
<i>Naics Code:</i>			331111		
<i>Naics Description:</i>			IRON AND STEEL MILLS		
<i>Naics Code:</i>			331111		
<i>Naics Description:</i>			IRON AND STEEL MILLS		
<i>Naics Code:</i>			331111		
<i>Naics Description:</i>			IRON AND STEEL MILLS		
<i>Naics Code:</i>			331111		
<i>Naics Description:</i>			IRON AND STEEL MILLS		
<i>Naics Code:</i>			23561		
<i>Naics Description:</i>			ROOFING, SIDING, AND SHEET METAL CONTRACTORS		
<i>Naics Code:</i>			331111		
<i>Naics Description:</i>			IRON AND STEEL MILLS		
<i>Naics Code:</i>			331111		
<i>Naics Description:</i>			IRON AND STEEL MILLS		
<i>Naics Code:</i>			331111		
<i>Naics Description:</i>			IRON AND STEEL MILLS		
<i>Naics Code:</i>			331111		
<i>Naics Description:</i>			IRON AND STEEL MILLS		

<i>Map Key</i>	<i>Number of Records</i>	<i>Direction/ Distance mi</i>	<i>Elevation ft</i>	<i>Site</i>	<i>DB</i>
<b>Naics Code:</b>			331111		
<b>Naics Description:</b>			IRON AND STEEL MILLS		
<b>Naics Code:</b>			331111		
<b>Naics Description:</b>			IRON AND STEEL MILLS		
<b>Naics Code:</b>			331111		
<b>Naics Description:</b>			IRON AND STEEL MILLS		
<b>Handler Information</b>					
<b>Date Receive:</b>			18-NOV-80		
<b>Facility Name:</b>			BETHLEHEM STEEL SPARROWS POINT PLANT		
<b>Date Receive:</b>			06-MAR-06		
<b>Facility Name:</b>			ISG SPARROWS POINT LLC		
<b>Classification:</b>			Large Quantity Generator		
<b>Date Receive:</b>			10-MAR-08		
<b>Facility Name:</b>			ISG SPARROWS POINT LLC		
<b>Classification:</b>			Large Quantity Generator		
<b>Date Receive:</b>			25-FEB-10		
<b>Facility Name:</b>			SEVERSTAL SPARROWS POINT LLC		
<b>Classification:</b>			Large Quantity Generator		
<b>Date Receive:</b>			05-MAR-12		
<b>Facility Name:</b>			RG STEEL SPARROWS POINT LLC		
<b>Classification:</b>			Large Quantity Generator		
<b>Date Receive:</b>			13-MAY-03		
<b>Facility Name:</b>			ISG SPARROWS POINT INC		
<b>Classification:</b>			Large Quantity Generator		
<b>Date Receive:</b>			20-MAR-08		
<b>Facility Name:</b>			ISG SPARROWS POINT LLC		
<b>Date Receive:</b>			13-MAY-03		
<b>Facility Name:</b>			ISG SPARROWS POINT INC		
<b>Classification:</b>			Large Quantity Generator		
<b>Date Receive:</b>			13-MAY-03		
<b>Facility Name:</b>			ISG SPARROWS POINT INC		
<b>Classification:</b>			Large Quantity Generator		
<b>Date Receive:</b>			13-MAY-08		
<b>Facility Name:</b>			SEVERSTAL SPARROWS POINT LLC		
<b>Classification:</b>			Large Quantity Generator		
<b>Date Receive:</b>			30-MAR-90		
<b>Facility Name:</b>			BETHLEHEM STEEL - SPARROWS POINT PL		
<b>Classification:</b>			Large Quantity Generator		
<b>Date Receive:</b>			14-APR-92		
<b>Facility Name:</b>			BETHLEHEM STEEL - SPARROWS POINT PL		
<b>Classification:</b>			Large Quantity Generator		
<b>Date Receive:</b>			31-MAR-94		
<b>Facility Name:</b>			BETHLEHEM STEEL		
<b>Classification:</b>			Large Quantity Generator		
<b>Date Receive:</b>			26-APR-96		



<i>Map Key</i>	<i>Number of Records</i>	<i>Direction/ Distance mi</i>	<i>Elevation ft</i>	<i>Site</i>	<i>DB</i>
<b>Facility Name:</b>				BETHLEHEM STEEL SPARROWS POINT DIVS	
<b>Classification:</b>				Large Quantity Generator	
<b>Date Receive:</b>			12-FEB-98		
<b>Facility Name:</b>				BETHLEHEM STEEL SPARROWS POINT DIV	
<b>Classification:</b>				Large Quantity Generator	
<b>Date Receive:</b>			24-MAR-00		
<b>Facility Name:</b>				BETHLEHEM STEEL CORPORATION	
<b>Classification:</b>				Large Quantity Generator	
<b>Date Receive:</b>			26-FEB-02		
<b>Facility Name:</b>				BETHLEHEM STEEL CORP	
<b>Classification:</b>				Large Quantity Generator	
<b>Date Receive:</b>			02-MAR-04		
<b>Facility Name:</b>				ISG SPARROWS POINT PLANT	
<b>Classification:</b>				Large Quantity Generator	
<b>Hazardous Waste Information</b>					
<b>Waste Code:</b>			D001		
<b>Waste:</b>				IGNITABLE WASTE	
<b>Waste Code:</b>			D002		
<b>Waste:</b>				CORROSIVE WASTE	
<b>Waste Code:</b>			D006		
<b>Waste:</b>				CADMIUM	
<b>Waste Code:</b>			D007		
<b>Waste:</b>				CHROMIUM	
<b>Waste Code:</b>			D008		
<b>Waste:</b>				LEAD	
<b>Waste Code:</b>			D009		
<b>Waste:</b>				MERCURY	
<b>Waste Code:</b>			F001		
<b>Waste:</b>				THE FOLLOWING SPENT HALOGENATED SOLVENTS USED IN DEGREASING: TETRACHLOROETHYLENE, TRICHLOROETHYLENE, METHYLENE CHLORIDE, 1,1,1-TRICHLOROETHANE, CARBON TETRACHLORIDE AND CHLORINATED FLUOROCARBONS; ALL SPENT SOLVENT MIXTURES/BLENDS USED IN DEGREASING CONTAINING, BEFORE USE, A TOTAL OF TEN PERCENT OR MORE (BY VOLUME) OF ONE OR MORE OF THE ABOVE HALOGENATED SOLVENTS OR THOSE SOLVENTS LISTED IN F002, F004, AND F005; AND STILL BOTTOMS FROM THE RECOVERY OF THESE SPENT SOLVENTS AND SPENT SOLVENT MIXTURES.	
<b>Waste Code:</b>			F006		
<b>Waste:</b>				WASTEWATER TREATMENT SLUDGES FROM ELECTROPLATING OPERATIONS, EXCEPT FROM THE FOLLOWING PROCESSES: (1) SULFURIC ACID ANODIZING OF ALUMINUM; (2) TIN PLATING ON CARBON STEEL; (3) ZINC PLATING (SEGREGATED BASIS) ON CARBON STEEL; (4) ALUMINUM OR ZINC-ALUMINUM PLATING ON CARBON STEEL; (5) CLEANING/STRIPPING ASSOCIATED WITH TIN, ZINC, AND ALUMINUM PLATING ON CARBON STEEL; AND (6) CHEMICAL ETCHING AND MILLING OF ALUMINUM.	
<b>Waste Code:</b>			F007		
<b>Waste:</b>				SPENT CYANIDE PLATING BATH SOLUTIONS FROM ELECTROPLATING OPERATIONS.	

<b>Map Key</b>	<b>Number of Records</b>	<b>Direction/ Distance mi</b>	<b>Elevation ft</b>	<b>Site</b>	<b>DB</b>
<b>Waste Code:</b> <b>Waste:</b>				K060 AMMONIA STILL LIME SLUDGE FROM COKING OPERATIONS.	
<b>Waste Code:</b> <b>Waste:</b>				K062 SPENT PICKLE LIQUOR FROM STEEL FINISHING OPERATIONS OF PLANTS THAT PRODUCE IRON OR STEEL.	
<b>Waste Code:</b> <b>Waste:</b>				K087 DECANTER TANK TAR SLUDGE FROM COKING OPERATIONS.	
<b>Waste Code:</b> <b>Waste:</b>				U019 BENZENE (I,T)	
<b>Waste Code:</b> <b>Waste:</b>				U134 HYDROFLUORIC ACID (C,T) (OR) HYDROGEN FLUORIDE (C,T)	
<b>Waste Code:</b> <b>Waste:</b>				U151 MERCURY	
<b>Waste Code:</b> <b>Waste:</b>				U210 ETHENE, TETRACHLORO- (OR) TETRACHLOROETHYLENE	
<b>Waste Code:</b> <b>Waste:</b>				U220 BENZENE, METHYL- (OR) TOLUENE	
<b>Waste Code:</b> <b>Waste:</b>				U226 ETHANE, 1,1,1-TRICHLORO- (OR) METHYL CHLOROFORM	
<b>Waste Code:</b> <b>Waste:</b>				U228 ETHENE, TRICHLORO- (OR) TRICHLOROETHYLENE	
<b>Waste Code:</b> <b>Waste:</b>				U239 BENZENE, DIMETHYL- (I,T) (OR) XYLENE (I)	
<b>Waste Code:</b> <b>Waste:</b>				D001 IGNITABLE WASTE	
<b>Waste Code:</b> <b>Waste:</b>				D002 CORROSIVE WASTE	
<b>Waste Code:</b> <b>Waste:</b>				D005 BARIUM	
<b>Waste Code:</b> <b>Waste:</b>				D006 CADMIUM	
<b>Waste Code:</b> <b>Waste:</b>				D007 CHROMIUM	
<b>Waste Code:</b> <b>Waste:</b>				D008 LEAD	
<b>Waste Code:</b> <b>Waste:</b>				D009 MERCURY	
<b>Waste Code:</b> <b>Waste:</b>				D035 METHYL ETHYL KETONE	
<b>Waste Code:</b> <b>Waste:</b>				F002 THE FOLLOWING SPENT HALOGENATED SOLVENTS: TETRACHLOROETHYLENE, METHYLENE CHLORIDE, TRICHLOROETHYLENE, 1,1,1-TRICHLOROETHANE,	

<i>Map Key</i>	<i>Number of Records</i>	<i>Direction/ Distance mi</i>	<i>Elevation ft</i>	<i>Site</i>	<i>DB</i>
				CHLOROBENZENE, 1,1,2-TRICHLORO-1,2,2-TRIFLUOROETHANE, ORTHO-DICHLOROBENZENE, TRICHLOROFUOROMETHANE, AND 1,1,2, TRICHLOROETHANE; ALL SPENT SOLVENT MIXTURES/BLENDS CONTAINING, BEFORE USE, A TOTAL OF TEN PERCENT OR MORE (BY VOLUME) OF ONE OR MORE OF THE ABOVE HALOGENATED SOLVENTS OR THOSE SOLVENTS LISTED IN F001, F004, AND F005; AND STILL BOTTOMS FROM THE RECOVERY OF THESE SPENT SOLVENTS AND SPENT SOLVENT MIXTURES.	
<b>Waste Code:</b>				F003	
<b>Waste:</b>				THE FOLLOWING SPENT NONHALOGENATED SOLVENTS: XYLENE, ACETONE, ETHYL ACETATE, ETHYL BENZENE, ETHYL ETHER, METHYL ISOBUTYL KETONE, N-BUTYL ALCOHOL, CYCLOHEXANONE, AND METHANOL; ALL SPENT SOLVENT MIXTURES/BLENDS CONTAINING, BEFORE USE, ONLY THE ABOVE SPENT NONHALOGENATED SOLVENTS; AND ALL SPENT SOLVENT MIXTURES/BLENDS CONTAINING, BEFORE USE, ONE OR MORE OF THE ABOVE NONHALOGENATED SOLVENTS, AND A TOTAL OF TEN PERCENT OR MORE (BY VOLUME) OF ONE OR MORE OF THOSE SOLVENTS LISTED IN F001, F002, F004, AND F005; AND STILL BOTTOMS FROM THE RECOVERY OF THESE SPENT SOLVENTS AND SPENT SOLVENT MIXTURES.	
<b>Waste Code:</b>				F005	
<b>Waste:</b>				THE FOLLOWING SPENT NONHALOGENATED SOLVENTS: TOLUENE, METHYL ETHYL KETONE, CARBON DISULFIDE, ISOBUTANOL, PYRIDINE, BENZENE, 2-ETHOXYETHANOL, AND 2-NITROPROPANE; ALL SPENT SOLVENT MIXTURES/BLENDS CONTAINING, BEFORE USE, A TOTAL OF TEN PERCENT OR MORE (BY VOLUME) OF ONE OR MORE OF THE ABOVE NONHALOGENATED SOLVENTS OR THOSE SOLVENTS LISTED IN F001, F002, OR F004; AND STILL BOTTOMS FROM THE RECOVERY OF THESE SPENT SOLVENTS AND SPENT SOLVENT MIXTURES.	
<b>Waste Code:</b>				F006	
<b>Waste:</b>				WASTEWATER TREATMENT SLUDGES FROM ELECTROPLATING OPERATIONS, EXCEPT FROM THE FOLLOWING PROCESSES: (1) SULFURIC ACID ANODIZING OF ALUMINUM; (2) TIN PLATING ON CARBON STEEL; (3) ZINC PLATING (SEGREGATED BASIS) ON CARBON STEEL; (4) ALUMINUM OR ZINC-ALUMINUM PLATING ON CARBON STEEL; (5) CLEANING/STRIPPING ASSOCIATED WITH TIN, ZINC, AND ALUMINUM PLATING ON CARBON STEEL; AND (6) CHEMICAL ETCHING AND MILLING OF ALUMINUM.	
<b>Waste Code:</b>				F007	
<b>Waste:</b>				SPENT CYANIDE PLATING BATH SOLUTIONS FROM ELECTROPLATING OPERATIONS.	
<b>Waste Code:</b>				F008	
<b>Waste:</b>				PLATING BATH RESIDUES FROM THE BOTTOM OF PLATING BATHS FROM ELECTROPLATING OPERATIONS IN WHICH CYANIDES ARE USED IN THE PROCESS.	
<b>Waste Code:</b>				D001	
<b>Waste:</b>				IGNITABLE WASTE	
<b>Waste Code:</b>				D002	
<b>Waste:</b>				CORROSIVE WASTE	
<b>Waste Code:</b>				D005	
<b>Waste:</b>				BARIUM	
<b>Waste Code:</b>				D006	
<b>Waste:</b>				CADMIUM	
<b>Waste Code:</b>				D007	
<b>Waste:</b>				CHROMIUM	
<b>Waste Code:</b>				D008	

<i>Map Key</i>	<i>Number of Records</i>	<i>Direction/ Distance mi</i>	<i>Elevation ft</i>	<i>Site</i>	<i>DB</i>
<b>Waste:</b>				LEAD	
<b>Waste Code:</b>				D009	
<b>Waste:</b>				MERCURY	
<b>Waste Code:</b>				D035	
<b>Waste:</b>				METHYL ETHYL KETONE	
<b>Waste Code:</b>				F002	
<b>Waste:</b>				THE FOLLOWING SPENT HALOGENATED SOLVENTS: TETRACHLOROETHYLENE, METHYLENE CHLORIDE, TRICHLOROETHYLENE, 1,1,1-TRICHLOROETHANE, CHLOROBENZENE, 1,1,2-TRICHLORO-1,2,2-TRIFLUOROETHANE, ORTHO-DICHLOROBENZENE, TRICHLOROFLUOROMETHANE, AND 1,1,2, TRICHLOROETHANE; ALL SPENT SOLVENT MIXTURES/BLENDS CONTAINING, BEFORE USE, A TOTAL OF TEN PERCENT OR MORE (BY VOLUME) OF ONE OR MORE OF THE ABOVE HALOGENATED SOLVENTS OR THOSE SOLVENTS LISTED IN F001, F004, AND F005; AND STILL BOTTOMS FROM THE RECOVERY OF THESE SPENT SOLVENTS AND SPENT SOLVENT MIXTURES.	
<b>Waste Code:</b>				F003	
<b>Waste:</b>				THE FOLLOWING SPENT NONHALOGENATED SOLVENTS: XYLENE, ACETONE, ETHYL ACETATE, ETHYL BENZENE, ETHYL ETHER, METHYL ISOBUTYL KETONE, N-BUTYL ALCOHOL, CYCLOHEXANONE, AND METHANOL; ALL SPENT SOLVENT MIXTURES/BLENDS CONTAINING, BEFORE USE, ONLY THE ABOVE SPENT NONHALOGENATED SOLVENTS; AND ALL SPENT SOLVENT MIXTURES/BLENDS CONTAINING, BEFORE USE, ONE OR MORE OF THE ABOVE NONHALOGENATED SOLVENTS, AND A TOTAL OF TEN PERCENT OR MORE (BY VOLUME) OF ONE OR MORE OF THOSE SOLVENTS LISTED IN F001, F002, F004, AND F005; AND STILL BOTTOMS FROM THE RECOVERY OF THESE SPENT SOLVENTS AND SPENT SOLVENT MIXTURES.	
<b>Waste Code:</b>				F005	
<b>Waste:</b>				THE FOLLOWING SPENT NONHALOGENATED SOLVENTS: TOLUENE, METHYL ETHYL KETONE, CARBON DISULFIDE, ISOBUTANOL, PYRIDINE, BENZENE, 2-ETHOXYETHANOL, AND 2-NITROPROPANE; ALL SPENT SOLVENT MIXTURES/BLENDS CONTAINING, BEFORE USE, A TOTAL OF TEN PERCENT OR MORE (BY VOLUME) OF ONE OR MORE OF THE ABOVE NONHALOGENATED SOLVENTS OR THOSE SOLVENTS LISTED IN F001, F002, OR F004; AND STILL BOTTOMS FROM THE RECOVERY OF THESE SPENT SOLVENTS AND SPENT SOLVENT MIXTURES.	
<b>Waste Code:</b>				F006	
<b>Waste:</b>				WASTEWATER TREATMENT SLUDGES FROM ELECTROPLATING OPERATIONS, EXCEPT FROM THE FOLLOWING PROCESSES: (1) SULFURIC ACID ANODIZING OF ALUMINUM; (2) TIN PLATING ON CARBON STEEL; (3) ZINC PLATING (SEGREGATED BASIS) ON CARBON STEEL; (4) ALUMINUM OR ZINC-ALUMINUM PLATING ON CARBON STEEL; (5) CLEANING/STRIPPING ASSOCIATED WITH TIN, ZINC, AND ALUMINUM PLATING ON CARBON STEEL; AND (6) CHEMICAL ETCHING AND MILLING OF ALUMINUM.	
<b>Waste Code:</b>				F007	
<b>Waste:</b>				SPENT CYANIDE PLATING BATH SOLUTIONS FROM ELECTROPLATING OPERATIONS.	
<b>Waste Code:</b>				F008	
<b>Waste:</b>				PLATING BATH RESIDUES FROM THE BOTTOM OF PLATING BATHS FROM ELECTROPLATING OPERATIONS IN WHICH CYANIDES ARE USED IN THE PROCESS.	
<b>Waste Code:</b>				D001	
<b>Waste:</b>				IGNITABLE WASTE	
<b>Waste Code:</b>				D002	
<b>Waste:</b>				CORROSIVE WASTE	

<i>Map Key</i>	<i>Number of Records</i>	<i>Direction/ Distance mi</i>	<i>Elevation ft</i>	<i>Site</i>	<i>DB</i>
<b>Waste Code:</b> <b>Waste:</b>			D005 BARIUM		
<b>Waste Code:</b> <b>Waste:</b>			D006 CADMIUM		
<b>Waste Code:</b> <b>Waste:</b>			D007 CHROMIUM		
<b>Waste Code:</b> <b>Waste:</b>			D008 LEAD		
<b>Waste Code:</b> <b>Waste:</b>			D009 MERCURY		
<b>Waste Code:</b> <b>Waste:</b>			D018 BENZENE		
<b>Waste Code:</b> <b>Waste:</b>			D035 METHYL ETHYL KETONE		
<b>Waste Code:</b> <b>Waste:</b>			D039 TETRACHLOROETHYLENE		
<b>Waste Code:</b> <b>Waste:</b>			F002 THE FOLLOWING SPENT HALOGENATED SOLVENTS: TETRACHLOROETHYLENE, METHYLENE CHLORIDE, TRICHLOROETHYLENE, 1,1,1-TRICHLOROETHANE, CHLOROBENZENE, 1,1,2-TRICHLORO-1,2,2-TRIFLUOROETHANE, ORTHO-DICHLOROBENZENE, TRICHLOROFUOROMETHANE, AND 1,1,2, TRICHLOROETHANE; ALL SPENT SOLVENT MIXTURES/BLENDS CONTAINING, BEFORE USE, A TOTAL OF TEN PERCENT OR MORE (BY VOLUME) OF ONE OR MORE OF THE ABOVE HALOGENATED SOLVENTS OR THOSE SOLVENTS LISTED IN F001, F004, AND F005; AND STILL BOTTOMS FROM THE RECOVERY OF THESE SPENT SOLVENTS AND SPENT SOLVENT MIXTURES.		
<b>Waste Code:</b> <b>Waste:</b>			F003 THE FOLLOWING SPENT NONHALOGENATED SOLVENTS: XYLENE, ACETONE, ETHYL ACETATE, ETHYL BENZENE, ETHYL ETHER, METHYL ISOBUTYL KETONE, N-BUTYL ALCOHOL, CYCLOHEXANONE, AND METHANOL; ALL SPENT SOLVENT MIXTURES/BLENDS CONTAINING, BEFORE USE, ONLY THE ABOVE SPENT NONHALOGENATED SOLVENTS; AND ALL SPENT SOLVENT MIXTURES/BLENDS CONTAINING, BEFORE USE, ONE OR MORE OF THE ABOVE NONHALOGENATED SOLVENTS, AND A TOTAL OF TEN PERCENT OR MORE (BY VOLUME) OF ONE OR MORE OF THOSE SOLVENTS LISTED IN F001, F002, F004, AND F005; AND STILL BOTTOMS FROM THE RECOVERY OF THESE SPENT SOLVENTS AND SPENT SOLVENT MIXTURES.		
<b>Waste Code:</b> <b>Waste:</b>			F005 THE FOLLOWING SPENT NONHALOGENATED SOLVENTS: TOLUENE, METHYL ETHYL KETONE, CARBON DISULFIDE, ISOBUTANOL, PYRIDINE, BENZENE, 2-ETHOXYETHANOL, AND 2-NITROPROPANE; ALL SPENT SOLVENT MIXTURES/BLENDS CONTAINING, BEFORE USE, A TOTAL OF TEN PERCENT OR MORE (BY VOLUME) OF ONE OR MORE OF THE ABOVE NONHALOGENATED SOLVENTS OR THOSE SOLVENTS LISTED IN F001, F002, OR F004; AND STILL BOTTOMS FROM THE RECOVERY OF THESE SPENT SOLVENTS AND SPENT SOLVENT MIXTURES.		
<b>Waste Code:</b> <b>Waste:</b>			F006 WASTEWATER TREATMENT SLUDGES FROM ELECTROPLATING OPERATIONS, EXCEPT FROM THE FOLLOWING PROCESSES: (1) SULFURIC ACID ANODIZING OF ALUMINUM; (2) TIN PLATING ON CARBON STEEL; (3) ZINC PLATING (SEGREGATED		

<i>Map Key</i>	<i>Number of Records</i>	<i>Direction/ Distance mi</i>	<i>Elevation ft</i>	<i>Site</i>	<i>DB</i>
				BASIS) ON CARBON STEEL; (4) ALUMINUM OR ZINC-ALUMINUM PLATING ON CARBON STEEL; (5) CLEANING/STRIPPING ASSOCIATED WITH TIN, ZINC, AND ALUMINUM PLATING ON CARBON STEEL; AND (6) CHEMICAL ETCHING AND MILLING OF ALUMINUM.	
<b>Waste Code:</b>				F007	
<b>Waste:</b>				SPENT CYANIDE PLATING BATH SOLUTIONS FROM ELECTROPLATING OPERATIONS.	
<b>Waste Code:</b>				F008	
<b>Waste:</b>				PLATING BATH RESIDUES FROM THE BOTTOM OF PLATING BATHS FROM ELECTROPLATING OPERATIONS IN WHICH CYANIDES ARE USED IN THE PROCESS.	
<b>Waste Code:</b>				D001	
<b>Waste:</b>				IGNITABLE WASTE	
<b>Waste Code:</b>				D002	
<b>Waste:</b>				CORROSIVE WASTE	
<b>Waste Code:</b>				D005	
<b>Waste:</b>				BARIUM	
<b>Waste Code:</b>				D006	
<b>Waste:</b>				CADMIUM	
<b>Waste Code:</b>				D007	
<b>Waste:</b>				CHROMIUM	
<b>Waste Code:</b>				D008	
<b>Waste:</b>				LEAD	
<b>Waste Code:</b>				D009	
<b>Waste:</b>				MERCURY	
<b>Waste Code:</b>				D018	
<b>Waste:</b>				BENZENE	
<b>Waste Code:</b>				D035	
<b>Waste:</b>				METHYL ETHYL KETONE	
<b>Waste Code:</b>				D039	
<b>Waste:</b>				TETRACHLOROETHYLENE	
<b>Waste Code:</b>				F002	
<b>Waste:</b>				THE FOLLOWING SPENT HALOGENATED SOLVENTS: TETRACHLOROETHYLENE, METHYLENE CHLORIDE, TRICHLOROETHYLENE, 1,1,1-TRICHLOROETHANE, CHLOROBENZENE, 1,1,2-TRICHLORO-1,2,2-TRIFLUOROETHANE, ORTHO-DICHLOROBENZENE, TRICHLOROFUOROMETHANE, AND 1,1,2, TRICHLOROETHANE; ALL SPENT SOLVENT MIXTURES/BLENDS CONTAINING, BEFORE USE, A TOTAL OF TEN PERCENT OR MORE (BY VOLUME) OF ONE OR MORE OF THE ABOVE HALOGENATED SOLVENTS OR THOSE SOLVENTS LISTED IN F001, F004, AND F005; AND STILL BOTTOMS FROM THE RECOVERY OF THESE SPENT SOLVENTS AND SPENT SOLVENT MIXTURES.	
<b>Waste Code:</b>				F003	
<b>Waste:</b>				THE FOLLOWING SPENT NONHALOGENATED SOLVENTS: XYLENE, ACETONE, ETHYL ACETATE, ETHYL BENZENE, ETHYL ETHER, METHYL ISOBUTYL KETONE, N-BUTYL ALCOHOL, CYCLOHEXANONE, AND METHANOL; ALL SPENT SOLVENT MIXTURES/BLENDS CONTAINING, BEFORE USE, ONLY THE ABOVE SPENT NONHALOGENATED SOLVENTS; AND ALL SPENT SOLVENT MIXTURES/BLENDS CONTAINING, BEFORE USE, ONE OR MORE OF THE ABOVE NONHALOGENATED SOLVENTS, AND A TOTAL OF TEN PERCENT OR MORE (BY VOLUME) OF ONE OR	

<i>Map Key</i>	<i>Number of Records</i>	<i>Direction/ Distance mi</i>	<i>Elevation ft</i>	<i>Site</i>	<i>DB</i>
				MORE OF THOSE SOLVENTS LISTED IN F001, F002, F004, AND F005; AND STILL BOTTOMS FROM THE RECOVERY OF THESE SPENT SOLVENTS AND SPENT SOLVENT MIXTURES.	
<b>Waste Code:</b>				F005	
<b>Waste:</b>				THE FOLLOWING SPENT NONHALOGENATED SOLVENTS: TOLUENE, METHYL ETHYL KETONE, CARBON DISULFIDE, ISOBUTANOL, PYRIDINE, BENZENE, 2-ETHOXYETHANOL, AND 2-NITROPROPANE; ALL SPENT SOLVENT MIXTURES/BLENDS CONTAINING, BEFORE USE, A TOTAL OF TEN PERCENT OR MORE (BY VOLUME) OF ONE OR MORE OF THE ABOVE NONHALOGENATED SOLVENTS OR THOSE SOLVENTS LISTED IN F001, F002, OR F004; AND STILL BOTTOMS FROM THE RECOVERY OF THESE SPENT SOLVENTS AND SPENT SOLVENT MIXTURES.	
<b>Waste Code:</b>				F006	
<b>Waste:</b>				WASTEWATER TREATMENT SLUDGES FROM ELECTROPLATING OPERATIONS, EXCEPT FROM THE FOLLOWING PROCESSES: (1) SULFURIC ACID ANODIZING OF ALUMINUM; (2) TIN PLATING ON CARBON STEEL; (3) ZINC PLATING (SEGREGATED BASIS) ON CARBON STEEL; (4) ALUMINUM OR ZINC-ALUMINUM PLATING ON CARBON STEEL; (5) CLEANING/STRIPPING ASSOCIATED WITH TIN, ZINC, AND ALUMINUM PLATING ON CARBON STEEL; AND (6) CHEMICAL ETCHING AND MILLING OF ALUMINUM.	
<b>Waste Code:</b>				F007	
<b>Waste:</b>				SPENT CYANIDE PLATING BATH SOLUTIONS FROM ELECTROPLATING OPERATIONS.	
<b>Waste Code:</b>				F008	
<b>Waste:</b>				PLATING BATH RESIDUES FROM THE BOTTOM OF PLATING BATHS FROM ELECTROPLATING OPERATIONS IN WHICH CYANIDES ARE USED IN THE PROCESS.	
<b>Waste Code:</b>				F009	
<b>Waste:</b>				SPENT STRIPPING AND CLEANING BATH SOLUTIONS FROM ELECTROPLATING OPERATIONS IN WHICH CYANIDES ARE USED IN THE PROCESS.	
<b>Waste Code:</b>				M001	
<b>Waste:</b>				DESCRIPTION	
<b>Waste Code:</b>				MX01	
<b>Waste:</b>				DESCRIPTION	
<b>Waste Code:</b>				D001	
<b>Waste:</b>				IGNITABLE WASTE	
<b>Waste Code:</b>				D002	
<b>Waste:</b>				CORROSIVE WASTE	
<b>Waste Code:</b>				D006	
<b>Waste:</b>				CADMIUM	
<b>Waste Code:</b>				D007	
<b>Waste:</b>				CHROMIUM	
<b>Waste Code:</b>				D008	
<b>Waste:</b>				LEAD	
<b>Waste Code:</b>				D009	
<b>Waste:</b>				MERCURY	
<b>Waste Code:</b>				D018	
<b>Waste:</b>				BENZENE	
<b>Waste Code:</b>				F002	

<i>Map Key</i>	<i>Number of Records</i>	<i>Direction/ Distance mi</i>	<i>Elevation ft</i>	<i>Site</i>	<i>DB</i>
<b>Waste:</b>				THE FOLLOWING SPENT HALOGENATED SOLVENTS: TETRACHLOROETHYLENE, METHYLENE CHLORIDE, TRICHLOROETHYLENE, 1,1,1-TRICHLOROETHANE, CHLOROBENZENE, 1,1,2-TRICHLORO-1,2,2-TRIFLUOROETHANE, ORTHO-DICHLOROBENZENE, TRICHLOROFLUOROMETHANE, AND 1,1,2, TRICHLOROETHANE; ALL SPENT SOLVENT MIXTURES/BLENDS CONTAINING, BEFORE USE, A TOTAL OF TEN PERCENT OR MORE (BY VOLUME) OF ONE OR MORE OF THE ABOVE HALOGENATED SOLVENTS OR THOSE SOLVENTS LISTED IN F001, F004, AND F005; AND STILL BOTTOMS FROM THE RECOVERY OF THESE SPENT SOLVENTS AND SPENT SOLVENT MIXTURES.	
<b>Waste Code:</b>				F003	
<b>Waste:</b>				THE FOLLOWING SPENT NONHALOGENATED SOLVENTS: XYLENE, ACETONE, ETHYL ACETATE, ETHYL BENZENE, ETHYL ETHER, METHYL ISOBUTYL KETONE, N-BUTYL ALCOHOL, CYCLOHEXANONE, AND METHANOL; ALL SPENT SOLVENT MIXTURES/BLENDS CONTAINING, BEFORE USE, ONLY THE ABOVE SPENT NONHALOGENATED SOLVENTS; AND ALL SPENT SOLVENT MIXTURES/BLENDS CONTAINING, BEFORE USE, ONE OR MORE OF THE ABOVE NONHALOGENATED SOLVENTS, AND A TOTAL OF TEN PERCENT OR MORE (BY VOLUME) OF ONE OR MORE OF THOSE SOLVENTS LISTED IN F001, F002, F004, AND F005; AND STILL BOTTOMS FROM THE RECOVERY OF THESE SPENT SOLVENTS AND SPENT SOLVENT MIXTURES.	
<b>Waste Code:</b>				F005	
<b>Waste:</b>				THE FOLLOWING SPENT NONHALOGENATED SOLVENTS: TOLUENE, METHYL ETHYL KETONE, CARBON DISULFIDE, ISOBUTANOL, PYRIDINE, BENZENE, 2-ETHOXYETHANOL, AND 2-NITROPROPANE; ALL SPENT SOLVENT MIXTURES/BLENDS CONTAINING, BEFORE USE, A TOTAL OF TEN PERCENT OR MORE (BY VOLUME) OF ONE OR MORE OF THE ABOVE NONHALOGENATED SOLVENTS OR THOSE SOLVENTS LISTED IN F001, F002, OR F004; AND STILL BOTTOMS FROM THE RECOVERY OF THESE SPENT SOLVENTS AND SPENT SOLVENT MIXTURES.	
<b>Waste Code:</b>				F006	
<b>Waste:</b>				WASTEWATER TREATMENT SLUDGES FROM ELECTROPLATING OPERATIONS, EXCEPT FROM THE FOLLOWING PROCESSES: (1) SULFURIC ACID ANODIZING OF ALUMINUM; (2) TIN PLATING ON CARBON STEEL; (3) ZINC PLATING (SEGREGATED BASIS) ON CARBON STEEL; (4) ALUMINUM OR ZINC-ALUMINUM PLATING ON CARBON STEEL; (5) CLEANING/STRIPPING ASSOCIATED WITH TIN, ZINC, AND ALUMINUM PLATING ON CARBON STEEL; AND (6) CHEMICAL ETCHING AND MILLING OF ALUMINUM.	
<b>Waste Code:</b>				F007	
<b>Waste:</b>				SPENT CYANIDE PLATING BATH SOLUTIONS FROM ELECTROPLATING OPERATIONS.	
<b>Waste Code:</b>				F008	
<b>Waste:</b>				PLATING BATH RESIDUES FROM THE BOTTOM OF PLATING BATHS FROM ELECTROPLATING OPERATIONS IN WHICH CYANIDES ARE USED IN THE PROCESS.	
<b>Waste Code:</b>				K062	
<b>Waste:</b>				SPENT PICKLE LIQUOR FROM STEEL FINISHING OPERATIONS OF PLANTS THAT PRODUCE IRON OR STEEL.	
<b>Waste Code:</b>				K087	
<b>Waste:</b>				DECANTER TANK TAR SLUDGE FROM COKING OPERATIONS.	
<b>Waste Code:</b>				D001	
<b>Waste:</b>				IGNITABLE WASTE	
<b>Waste Code:</b>				D002	
<b>Waste:</b>				CORROSIVE WASTE	
<b>Waste Code:</b>				D005	



<i>Map Key</i>	<i>Number of Records</i>	<i>Direction/ Distance mi</i>	<i>Elevation ft</i>	<i>Site</i>	<i>DB</i>
<b>Waste:</b>				BARIUM	
<b>Waste Code:</b>				D006	
<b>Waste:</b>				CADMIUM	
<b>Waste Code:</b>				D007	
<b>Waste:</b>				CHROMIUM	
<b>Waste Code:</b>				D008	
<b>Waste:</b>				LEAD	
<b>Waste Code:</b>				D009	
<b>Waste:</b>				MERCURY	
<b>Waste Code:</b>				D035	
<b>Waste:</b>				METHYL ETHYL KETONE	
<b>Waste Code:</b>				F002	
<b>Waste:</b>				THE FOLLOWING SPENT HALOGENATED SOLVENTS: TETRACHLOROETHYLENE, METHYLENE CHLORIDE, TRICHLOROETHYLENE, 1,1,1-TRICHLOROETHANE, CHLOROBENZENE, 1,1,2-TRICHLORO-1,2,2-TRIFLUOROETHANE, ORTHO-DICHLOROBENZENE, TRICHLOROFLUOROMETHANE, AND 1,1,2, TRICHLOROETHANE; ALL SPENT SOLVENT MIXTURES/BLENDS CONTAINING, BEFORE USE, A TOTAL OF TEN PERCENT OR MORE (BY VOLUME) OF ONE OR MORE OF THE ABOVE HALOGENATED SOLVENTS OR THOSE SOLVENTS LISTED IN F001, F004, AND F005; AND STILL BOTTOMS FROM THE RECOVERY OF THESE SPENT SOLVENTS AND SPENT SOLVENT MIXTURES.	
<b>Waste Code:</b>				F003	
<b>Waste:</b>				THE FOLLOWING SPENT NONHALOGENATED SOLVENTS: XYLENE, ACETONE, ETHYL ACETATE, ETHYL BENZENE, ETHYL ETHER, METHYL ISOBUTYL KETONE, N-BUTYL ALCOHOL, CYCLOHEXANONE, AND METHANOL; ALL SPENT SOLVENT MIXTURES/BLENDS CONTAINING, BEFORE USE, ONLY THE ABOVE SPENT NONHALOGENATED SOLVENTS; AND ALL SPENT SOLVENT MIXTURES/BLENDS CONTAINING, BEFORE USE, ONE OR MORE OF THE ABOVE NONHALOGENATED SOLVENTS, AND A TOTAL OF TEN PERCENT OR MORE (BY VOLUME) OF ONE OR MORE OF THOSE SOLVENTS LISTED IN F001, F002, F004, AND F005; AND STILL BOTTOMS FROM THE RECOVERY OF THESE SPENT SOLVENTS AND SPENT SOLVENT MIXTURES.	
<b>Waste Code:</b>				F005	
<b>Waste:</b>				THE FOLLOWING SPENT NONHALOGENATED SOLVENTS: TOLUENE, METHYL ETHYL KETONE, CARBON DISULFIDE, ISOBUTANOL, PYRIDINE, BENZENE, 2-ETHOXYETHANOL, AND 2-NITROPROPANE; ALL SPENT SOLVENT MIXTURES/BLENDS CONTAINING, BEFORE USE, A TOTAL OF TEN PERCENT OR MORE (BY VOLUME) OF ONE OR MORE OF THE ABOVE NONHALOGENATED SOLVENTS OR THOSE SOLVENTS LISTED IN F001, F002, OR F004; AND STILL BOTTOMS FROM THE RECOVERY OF THESE SPENT SOLVENTS AND SPENT SOLVENT MIXTURES.	
<b>Waste Code:</b>				F006	
<b>Waste:</b>				WASTEWATER TREATMENT SLUDGES FROM ELECTROPLATING OPERATIONS, EXCEPT FROM THE FOLLOWING PROCESSES: (1) SULFURIC ACID ANODIZING OF ALUMINUM; (2) TIN PLATING ON CARBON STEEL; (3) ZINC PLATING (SEGREGATED BASIS) ON CARBON STEEL; (4) ALUMINUM OR ZINC-ALUMINUM PLATING ON CARBON STEEL; (5) CLEANING/STRIPPING ASSOCIATED WITH TIN, ZINC, AND ALUMINUM PLATING ON CARBON STEEL; AND (6) CHEMICAL ETCHING AND MILLING OF ALUMINUM.	
<b>Waste Code:</b>				F007	
<b>Waste:</b>				SPENT CYANIDE PLATING BATH SOLUTIONS FROM ELECTROPLATING OPERATIONS.	

<i>Map Key</i>	<i>Number of Records</i>	<i>Direction/ Distance mi</i>	<i>Elevation ft</i>	<i>Site</i>	<i>DB</i>
<b>Waste Code:</b> <b>Waste:</b>			F008	PLATING BATH RESIDUES FROM THE BOTTOM OF PLATING BATHS FROM ELECTROPLATING OPERATIONS IN WHICH CYANIDES ARE USED IN THE PROCESS.	
<b>Waste Code:</b> <b>Waste:</b>			D000	DESCRIPTION	
<b>Waste Code:</b> <b>Waste:</b>			D001	IGNITABLE WASTE	
<b>Waste Code:</b> <b>Waste:</b>			D002	CORROSIVE WASTE	
<b>Waste Code:</b> <b>Waste:</b>			D003	REACTIVE WASTE	
<b>Waste Code:</b> <b>Waste:</b>			D006	CADMIUM	
<b>Waste Code:</b> <b>Waste:</b>			D007	CHROMIUM	
<b>Waste Code:</b> <b>Waste:</b>			D008	LEAD	
<b>Waste Code:</b> <b>Waste:</b>			D009	MERCURY	
<b>Waste Code:</b> <b>Waste:</b>			F001	THE FOLLOWING SPENT HALOGENATED SOLVENTS USED IN DEGREASING: TETRACHLOROETHYLENE, TRICHLOROETHYLENE, METHYLENE CHLORIDE, 1,1,1-TRICHLOROETHANE, CARBON TETRACHLORIDE AND CHLORINATED FLUOROCARBONS; ALL SPENT SOLVENT MIXTURES/BLENDS USED IN DEGREASING CONTAINING, BEFORE USE, A TOTAL OF TEN PERCENT OR MORE (BY VOLUME) OF ONE OR MORE OF THE ABOVE HALOGENATED SOLVENTS OR THOSE SOLVENTS LISTED IN F002, F004, AND F005; AND STILL BOTTOMS FROM THE RECOVERY OF THESE SPENT SOLVENTS AND SPENT SOLVENT MIXTURES.	
<b>Waste Code:</b> <b>Waste:</b>			F002	THE FOLLOWING SPENT HALOGENATED SOLVENTS: TETRACHLOROETHYLENE, METHYLENE CHLORIDE, TRICHLOROETHYLENE, 1,1,1-TRICHLOROETHANE, CHLOROBENZENE, 1,1,2-TRICHLORO-1,2,2-TRIFLUOROETHANE, ORTHO-DICHLOROBENZENE, TRICHLOROFUOROMETHANE, AND 1,1,2, TRICHLOROETHANE; ALL SPENT SOLVENT MIXTURES/BLENDS CONTAINING, BEFORE USE, A TOTAL OF TEN PERCENT OR MORE (BY VOLUME) OF ONE OR MORE OF THE ABOVE HALOGENATED SOLVENTS OR THOSE SOLVENTS LISTED IN F001, F004, AND F005; AND STILL BOTTOMS FROM THE RECOVERY OF THESE SPENT SOLVENTS AND SPENT SOLVENT MIXTURES.	
<b>Waste Code:</b> <b>Waste:</b>			F003	THE FOLLOWING SPENT NONHALOGENATED SOLVENTS: XYLENE, ACETONE, ETHYL ACETATE, ETHYL BENZENE, ETHYL ETHER, METHYL ISOBUTYL KETONE, N-BUTYL ALCOHOL, CYCLOHEXANONE, AND METHANOL; ALL SPENT SOLVENT MIXTURES/BLENDS CONTAINING, BEFORE USE, ONLY THE ABOVE SPENT NONHALOGENATED SOLVENTS; AND ALL SPENT SOLVENT MIXTURES/BLENDS CONTAINING, BEFORE USE, ONE OR MORE OF THE ABOVE NONHALOGENATED SOLVENTS, AND A TOTAL OF TEN PERCENT OR MORE (BY VOLUME) OF ONE OR MORE OF THOSE SOLVENTS LISTED IN F001, F002, F004, AND F005; AND STILL BOTTOMS FROM THE RECOVERY OF THESE SPENT SOLVENTS AND SPENT SOLVENT MIXTURES.	

<i>Map Key</i>	<i>Number of Records</i>	<i>Direction/ Distance mi</i>	<i>Elevation ft</i>	<i>Site</i>	<i>DB</i>
<b>Waste Code:</b> <b>Waste:</b>			F005	THE FOLLOWING SPENT NONHALOGENATED SOLVENTS: TOLUENE, METHYL ETHYL KETONE, CARBON DISULFIDE, ISOBUTANOL, PYRIDINE, BENZENE, 2-ETHOXYETHANOL, AND 2-NITROPROPANE; ALL SPENT SOLVENT MIXTURES/BLENDS CONTAINING, BEFORE USE, A TOTAL OF TEN PERCENT OR MORE (BY VOLUME) OF ONE OR MORE OF THE ABOVE NONHALOGENATED SOLVENTS OR THOSE SOLVENTS LISTED IN F001, F002, OR F004; AND STILL BOTTOMS FROM THE RECOVERY OF THESE SPENT SOLVENTS AND SPENT SOLVENT MIXTURES.	
<b>Waste Code:</b> <b>Waste:</b>			F006	WASTEWATER TREATMENT SLUDGES FROM ELECTROPLATING OPERATIONS, EXCEPT FROM THE FOLLOWING PROCESSES: (1) SULFURIC ACID ANODIZING OF ALUMINUM; (2) TIN PLATING ON CARBON STEEL; (3) ZINC PLATING (SEGREGATED BASIS) ON CARBON STEEL; (4) ALUMINUM OR ZINC-ALUMINUM PLATING ON CARBON STEEL; (5) CLEANING/STRIPPING ASSOCIATED WITH TIN, ZINC, AND ALUMINUM PLATING ON CARBON STEEL; AND (6) CHEMICAL ETCHING AND MILLING OF ALUMINUM.	
<b>Waste Code:</b> <b>Waste:</b>			F007	SPENT CYANIDE PLATING BATH SOLUTIONS FROM ELECTROPLATING OPERATIONS.	
<b>Waste Code:</b> <b>Waste:</b>			F008	PLATING BATH RESIDUES FROM THE BOTTOM OF PLATING BATHS FROM ELECTROPLATING OPERATIONS IN WHICH CYANIDES ARE USED IN THE PROCESS.	
<b>Waste Code:</b> <b>Waste:</b>			F009	SPENT STRIPPING AND CLEANING BATH SOLUTIONS FROM ELECTROPLATING OPERATIONS IN WHICH CYANIDES ARE USED IN THE PROCESS.	
<b>Waste Code:</b> <b>Waste:</b>			F016	DESCRIPTION	
<b>Waste Code:</b> <b>Waste:</b>			K060	AMMONIA STILL LIME SLUDGE FROM COKING OPERATIONS.	
<b>Waste Code:</b> <b>Waste:</b>			K062	SPENT PICKLE LIQUOR FROM STEEL FINISHING OPERATIONS OF PLANTS THAT PRODUCE IRON OR STEEL.	
<b>Waste Code:</b> <b>Waste:</b>			K063	DESCRIPTION	
<b>Waste Code:</b> <b>Waste:</b>			K087	DECANTER TANK TAR SLUDGE FROM COKING OPERATIONS.	
<b>Waste Code:</b> <b>Waste:</b>			U013	DESCRIPTION	
<b>Waste Code:</b> <b>Waste:</b>			U019	BENZENE (I,T)	
<b>Waste Code:</b> <b>Waste:</b>			U134	HYDROFLUORIC ACID (C,T) (OR) HYDROGEN FLUORIDE (C,T)	
<b>Waste Code:</b> <b>Waste:</b>			U151	MERCURY	
<b>Waste Code:</b> <b>Waste:</b>			U210	ETHENE, TETRACHLORO- (OR) TETRACHLOROETHYLENE	
<b>Waste Code:</b>			U220		

<i>Map Key</i>	<i>Number of Records</i>	<i>Direction/ Distance mi</i>	<i>Elevation ft</i>	<i>Site</i>	<i>DB</i>
<b>Waste:</b>				BENZENE, METHYL- (OR) TOLUENE	
<b>Waste Code:</b>				U226	
<b>Waste:</b>				ETHANE, 1,1,1-TRICHLORO- (OR) METHYL CHLOROFORM	
<b>Waste Code:</b>				U228	
<b>Waste:</b>				ETHENE, TRICHLORO- (OR) TRICHLOROETHYLENE	
<b>Waste Code:</b>				U239	
<b>Waste:</b>				BENZENE, DIMETHYL- (I,T) (OR) XYLENE (I)	
<b>Waste Code:</b>				D001	
<b>Waste:</b>				IGNITABLE WASTE	
<b>Waste Code:</b>				D002	
<b>Waste:</b>				CORROSIVE WASTE	
<b>Waste Code:</b>				D006	
<b>Waste:</b>				CADMIUM	
<b>Waste Code:</b>				D007	
<b>Waste:</b>				CHROMIUM	
<b>Waste Code:</b>				D008	
<b>Waste:</b>				LEAD	
<b>Waste Code:</b>				D009	
<b>Waste:</b>				MERCURY	
<b>Waste Code:</b>				F002	
<b>Waste:</b>				THE FOLLOWING SPENT HALOGENATED SOLVENTS: TETRACHLOROETHYLENE, METHYLENE CHLORIDE, TRICHLOROETHYLENE, 1,1,1-TRICHLOROETHANE, CHLOROBENZENE, 1,1,2-TRICHLORO-1,2,2-TRIFLUOROETHANE, ORTHO-DICHLOROBENZENE, TRICHLOROFUOROMETHANE, AND 1,1,2, TRICHLOROETHANE; ALL SPENT SOLVENT MIXTURES/BLENDS CONTAINING, BEFORE USE, A TOTAL OF TEN PERCENT OR MORE (BY VOLUME) OF ONE OR MORE OF THE ABOVE HALOGENATED SOLVENTS OR THOSE SOLVENTS LISTED IN F001, F004, AND F005; AND STILL BOTTOMS FROM THE RECOVERY OF THESE SPENT SOLVENTS AND SPENT SOLVENT MIXTURES.	
<b>Waste Code:</b>				F003	
<b>Waste:</b>				THE FOLLOWING SPENT NONHALOGENATED SOLVENTS: XYLENE, ACETONE, ETHYL ACETATE, ETHYL BENZENE, ETHYL ETHER, METHYL ISOBUTYL KETONE, N-BUTYL ALCOHOL, CYCLOHEXANONE, AND METHANOL; ALL SPENT SOLVENT MIXTURES/BLENDS CONTAINING, BEFORE USE, ONLY THE ABOVE SPENT NONHALOGENATED SOLVENTS; AND ALL SPENT SOLVENT MIXTURES/BLENDS CONTAINING, BEFORE USE, ONE OR MORE OF THE ABOVE NONHALOGENATED SOLVENTS, AND A TOTAL OF TEN PERCENT OR MORE (BY VOLUME) OF ONE OR MORE OF THOSE SOLVENTS LISTED IN F001, F002, F004, AND F005; AND STILL BOTTOMS FROM THE RECOVERY OF THESE SPENT SOLVENTS AND SPENT SOLVENT MIXTURES.	
<b>Waste Code:</b>				F005	
<b>Waste:</b>				THE FOLLOWING SPENT NONHALOGENATED SOLVENTS: TOLUENE, METHYL ETHYL KETONE, CARBON DISULFIDE, ISOBUTANOL, PYRIDINE, BENZENE, 2-ETHOXYETHANOL, AND 2-NITROPROPANE; ALL SPENT SOLVENT MIXTURES/BLENDS CONTAINING, BEFORE USE, A TOTAL OF TEN PERCENT OR MORE (BY VOLUME) OF ONE OR MORE OF THE ABOVE NONHALOGENATED SOLVENTS OR THOSE SOLVENTS LISTED IN F001, F002, OR F004; AND STILL BOTTOMS FROM THE RECOVERY OF THESE SPENT SOLVENTS AND SPENT SOLVENT MIXTURES.	

<b>Map Key</b>	<b>Number of Records</b>	<b>Direction/ Distance mi</b>	<b>Elevation ft</b>	<b>Site</b>	<b>DB</b>
<b>Waste Code:</b> <b>Waste:</b>			F006	WASTEWATER TREATMENT SLUDGES FROM ELECTROPLATING OPERATIONS, EXCEPT FROM THE FOLLOWING PROCESSES: (1) SULFURIC ACID ANODIZING OF ALUMINUM; (2) TIN PLATING ON CARBON STEEL; (3) ZINC PLATING (SEGREGATED BASIS) ON CARBON STEEL; (4) ALUMINUM OR ZINC-ALUMINUM PLATING ON CARBON STEEL; (5) CLEANING/STRIPPING ASSOCIATED WITH TIN, ZINC, AND ALUMINUM PLATING ON CARBON STEEL; AND (6) CHEMICAL ETCHING AND MILLING OF ALUMINUM.	
<b>Waste Code:</b> <b>Waste:</b>			F007	SPENT CYANIDE PLATING BATH SOLUTIONS FROM ELECTROPLATING OPERATIONS.	
<b>Waste Code:</b> <b>Waste:</b>			F008	PLATING BATH RESIDUES FROM THE BOTTOM OF PLATING BATHS FROM ELECTROPLATING OPERATIONS IN WHICH CYANIDES ARE USED IN THE PROCESS.	
<b>Waste Code:</b> <b>Waste:</b>			K087	DECANTER TANK TAR SLUDGE FROM COKING OPERATIONS.	
<b>Waste Code:</b> <b>Waste:</b>			M001	DESCRIPTION	
<b>Waste Code:</b> <b>Waste:</b>			MT01	DESCRIPTION	
<b>Waste Code:</b> <b>Waste:</b>			D001	IGNITABLE WASTE	
<b>Waste Code:</b> <b>Waste:</b>			D002	CORROSIVE WASTE	
<b>Waste Code:</b> <b>Waste:</b>			D006	CADMIUM	
<b>Waste Code:</b> <b>Waste:</b>			D007	CHROMIUM	
<b>Waste Code:</b> <b>Waste:</b>			D008	LEAD	
<b>Waste Code:</b> <b>Waste:</b>			D018	BENZENE	
<b>Waste Code:</b> <b>Waste:</b>			F003	THE FOLLOWING SPENT NONHALOGENATED SOLVENTS: XYLENE, ACETONE, ETHYL ACETATE, ETHYL BENZENE, ETHYL ETHER, METHYL ISOBUTYL KETONE, N-BUTYL ALCOHOL, CYCLOHEXANONE, AND METHANOL; ALL SPENT SOLVENT MIXTURES/BLENDS CONTAINING, BEFORE USE, ONLY THE ABOVE SPENT NONHALOGENATED SOLVENTS; AND ALL SPENT SOLVENT MIXTURES/BLENDS CONTAINING, BEFORE USE, ONE OR MORE OF THE ABOVE NONHALOGENATED SOLVENTS, AND A TOTAL OF TEN PERCENT OR MORE (BY VOLUME) OF ONE OR MORE OF THOSE SOLVENTS LISTED IN F001, F002, F004, AND F005; AND STILL BOTTOMS FROM THE RECOVERY OF THESE SPENT SOLVENTS AND SPENT SOLVENT MIXTURES.	
<b>Waste Code:</b> <b>Waste:</b>			F006	WASTEWATER TREATMENT SLUDGES FROM ELECTROPLATING OPERATIONS, EXCEPT FROM THE FOLLOWING PROCESSES: (1) SULFURIC ACID ANODIZING OF ALUMINUM; (2) TIN PLATING ON CARBON STEEL; (3) ZINC PLATING (SEGREGATED BASIS) ON CARBON STEEL; (4) ALUMINUM OR ZINC-ALUMINUM PLATING ON CARBON STEEL; (5) CLEANING/STRIPPING ASSOCIATED WITH TIN, ZINC, AND	

<i>Map Key</i>	<i>Number of Records</i>	<i>Direction/ Distance mi</i>	<i>Elevation ft</i>	<i>Site</i>	<i>DB</i>
				ALUMINUM PLATING ON CARBON STEEL; AND (6) CHEMICAL ETCHING AND MILLING OF ALUMINUM.	
<b>Waste Code:</b>				F008	
<b>Waste:</b>				PLATING BATH RESIDUES FROM THE BOTTOM OF PLATING BATHS FROM ELECTROPLATING OPERATIONS IN WHICH CYANIDES ARE USED IN THE PROCESS.	
<b>Waste Code:</b>				K062	
<b>Waste:</b>				SPENT PICKLE LIQUOR FROM STEEL FINISHING OPERATIONS OF PLANTS THAT PRODUCE IRON OR STEEL.	
<b>Waste Code:</b>				M001	
<b>Waste:</b>				DESCRIPTION	
<b>Waste Code:</b>				MT01	
<b>Waste:</b>				DESCRIPTION	
<b>Waste Code:</b>				MX01	
<b>Waste:</b>				DESCRIPTION	
<b>Waste Code:</b>				D002	
<b>Waste:</b>				CORROSIVE WASTE	
<b>Waste Code:</b>				D006	
<b>Waste:</b>				CADMIUM	
<b>Waste Code:</b>				D007	
<b>Waste:</b>				CHROMIUM	
<b>Waste Code:</b>				D008	
<b>Waste:</b>				LEAD	
<b>Waste Code:</b>				D018	
<b>Waste:</b>				BENZENE	
<b>Waste Code:</b>				D039	
<b>Waste:</b>				TETRACHLOROETHYLENE	
<b>Waste Code:</b>				F006	
<b>Waste:</b>				WASTEWATER TREATMENT SLUDGES FROM ELECTROPLATING OPERATIONS, EXCEPT FROM THE FOLLOWING PROCESSES: (1) SULFURIC ACID ANODIZING OF ALUMINUM; (2) TIN PLATING ON CARBON STEEL; (3) ZINC PLATING (SEGREGATED BASIS) ON CARBON STEEL; (4) ALUMINUM OR ZINC-ALUMINUM PLATING ON CARBON STEEL; (5) CLEANING/STRIPPING ASSOCIATED WITH TIN, ZINC, AND ALUMINUM PLATING ON CARBON STEEL; AND (6) CHEMICAL ETCHING AND MILLING OF ALUMINUM.	
<b>Waste Code:</b>				F007	
<b>Waste:</b>				SPENT CYANIDE PLATING BATH SOLUTIONS FROM ELECTROPLATING OPERATIONS.	
<b>Waste Code:</b>				F008	
<b>Waste:</b>				PLATING BATH RESIDUES FROM THE BOTTOM OF PLATING BATHS FROM ELECTROPLATING OPERATIONS IN WHICH CYANIDES ARE USED IN THE PROCESS.	
<b>Waste Code:</b>				K062	
<b>Waste:</b>				SPENT PICKLE LIQUOR FROM STEEL FINISHING OPERATIONS OF PLANTS THAT PRODUCE IRON OR STEEL.	
<b>Waste Code:</b>				M001	
<b>Waste:</b>				DESCRIPTION	

<i>Map Key</i>	<i>Number of Records</i>	<i>Direction/ Distance mi</i>	<i>Elevation ft</i>	<i>Site</i>	<i>DB</i>
<b>Waste Code:</b>		MT01			
<b>Waste:</b>		DESCRIPTION			
<b>Waste Code:</b>		MX01			
<b>Waste:</b>		DESCRIPTION			
<b>Violation/Evaluation Information</b>					
<b>Evaluation Start Date:</b>		06-DEC-88			
<b>Evaluation Agency:</b>		S			
<b>Evaluation Type Description:</b>		FOLLOW-UP INSPECTION			
<b>Violation Short Description:</b>		TSD - General			
<b>Violation Determined Date:</b>		17-OCT-88			
<b>Actual Return to Compliance Date:</b>		11-MAY-89			
<b>Violation Responsible Agency:</b>		S			
<b>Enforcement Action Date:</b>		17-OCT-88			
<b>Enforcement Agency:</b>		S			
<b>Disposition Status Date:</b>					
<b>Disposition Status:</b>					
<b>Enforcement Type Description:</b>		WRITTEN INFORMAL			
<b>Proposed Penalty Amount:</b>					
<b>Paid Amount:</b>					
<b>Final Amount:</b>					
<b>Evaluation Start Date:</b>		06-DEC-88			
<b>Evaluation Agency:</b>		S			
<b>Evaluation Type Description:</b>		FOLLOW-UP INSPECTION			
<b>Violation Short Description:</b>		TSD - General			
<b>Violation Determined Date:</b>		28-JUL-88			
<b>Actual Return to Compliance Date:</b>		11-MAY-89			
<b>Violation Responsible Agency:</b>		S			
<b>Enforcement Action Date:</b>		28-JUL-88			
<b>Enforcement Agency:</b>		S			
<b>Disposition Status Date:</b>					
<b>Disposition Status:</b>					
<b>Enforcement Type Description:</b>		WRITTEN INFORMAL			
<b>Proposed Penalty Amount:</b>		4000			
<b>Paid Amount:</b>					
<b>Final Amount:</b>		4000			
<b>Evaluation Start Date:</b>		06-DEC-88			
<b>Evaluation Agency:</b>		S			
<b>Evaluation Type Description:</b>		FOLLOW-UP INSPECTION			
<b>Violation Short Description:</b>		TSD - General			
<b>Violation Determined Date:</b>		17-OCT-88			
<b>Actual Return to Compliance Date:</b>		11-MAY-89			
<b>Violation Responsible Agency:</b>		S			
<b>Enforcement Action Date:</b>		21-SEP-89			
<b>Enforcement Agency:</b>		S			
<b>Disposition Status Date:</b>					
<b>Disposition Status:</b>					
<b>Enforcement Type Description:</b>		INITIAL 3008(A) COMPLIANCE			
<b>Proposed Penalty Amount:</b>					
<b>Paid Amount:</b>					
<b>Final Amount:</b>					
<b>Evaluation Start Date:</b>		10-NOV-88			
<b>Evaluation Agency:</b>		S			
<b>Evaluation Type Description:</b>		COMPLIANCE SCHEDULE EVALUATION			
<b>Violation Short Description:</b>		TSD - General			

<b>Map Key</b>	<b>Number of Records</b>	<b>Direction/ Distance mi</b>	<b>Elevation ft</b>	<b>Site</b>	<b>DB</b>
<b>Violation Determined Date:</b>			28-JUL-88		
<b>Actual Return to Compliance Date:</b>			11-MAY-89		
<b>Violation Responsible Agency:</b>			S		
<b>Enforcement Action Date:</b>			21-SEP-89		
<b>Enforcement Agency:</b>			S		
<b>Disposition Status Date:</b>					
<b>Disposition Status:</b>					
<b>Enforcement Type Description:</b>			INITIAL 3008(A) COMPLIANCE		
<b>Proposed Penalty Amount:</b>					
<b>Paid Amount:</b>					
<b>Final Amount:</b>					
<b>Evaluation Start Date:</b>			10-NOV-88		
<b>Evaluation Agency:</b>			S		
<b>Evaluation Type Description:</b>			COMPLIANCE SCHEDULE EVALUATION		
<b>Violation Short Description:</b>			TSD - General		
<b>Violation Determined Date:</b>			17-OCT-88		
<b>Actual Return to Compliance Date:</b>			11-MAY-89		
<b>Violation Responsible Agency:</b>			S		
<b>Enforcement Action Date:</b>			17-OCT-88		
<b>Enforcement Agency:</b>			S		
<b>Disposition Status Date:</b>					
<b>Disposition Status:</b>					
<b>Enforcement Type Description:</b>			WRITTEN INFORMAL		
<b>Proposed Penalty Amount:</b>					
<b>Paid Amount:</b>					
<b>Final Amount:</b>					
<b>Evaluation Start Date:</b>			10-NOV-88		
<b>Evaluation Agency:</b>			S		
<b>Evaluation Type Description:</b>			COMPLIANCE SCHEDULE EVALUATION		
<b>Violation Short Description:</b>			TSD - General		
<b>Violation Determined Date:</b>			17-OCT-88		
<b>Actual Return to Compliance Date:</b>			11-MAY-89		
<b>Violation Responsible Agency:</b>			S		
<b>Enforcement Action Date:</b>			11-MAY-89		
<b>Enforcement Agency:</b>			S		
<b>Disposition Status Date:</b>					
<b>Disposition Status:</b>					
<b>Enforcement Type Description:</b>			INITIAL 3008(A) COMPLIANCE		
<b>Proposed Penalty Amount:</b>			50000		
<b>Paid Amount:</b>					
<b>Final Amount:</b>			50000		
<b>Evaluation Start Date:</b>			10-NOV-88		
<b>Evaluation Agency:</b>			S		
<b>Evaluation Type Description:</b>			COMPLIANCE SCHEDULE EVALUATION		
<b>Violation Short Description:</b>			TSD - General		
<b>Violation Determined Date:</b>			28-JUL-88		
<b>Actual Return to Compliance Date:</b>			11-MAY-89		
<b>Violation Responsible Agency:</b>			S		
<b>Enforcement Action Date:</b>			28-JUL-88		
<b>Enforcement Agency:</b>			S		
<b>Disposition Status Date:</b>					
<b>Disposition Status:</b>					
<b>Enforcement Type Description:</b>			WRITTEN INFORMAL		
<b>Proposed Penalty Amount:</b>			4000		
<b>Paid Amount:</b>					
<b>Final Amount:</b>			4000		



<b>Map Key</b>	<b>Number of Records</b>	<b>Direction/ Distance mi</b>	<b>Elevation ft</b>	<b>Site</b>	<b>DB</b>
<b>Evaluation Start Date:</b>			10-NOV-88		
<b>Evaluation Agency:</b>			S		
<b>Evaluation Type Description:</b>			COMPLIANCE SCHEDULE EVALUATION		
<b>Violation Short Description:</b>			TSD - General		
<b>Violation Determined Date:</b>			17-OCT-88		
<b>Actual Return to Compliance Date:</b>			11-MAY-89		
<b>Violation Responsible Agency:</b>			S		
<b>Enforcement Action Date:</b>			21-SEP-89		
<b>Enforcement Agency:</b>			S		
<b>Disposition Status Date:</b>					
<b>Disposition Status:</b>					
<b>Enforcement Type Description:</b>			INITIAL 3008(A) COMPLIANCE		
<b>Proposed Penalty Amount:</b>					
<b>Paid Amount:</b>					
<b>Final Amount:</b>					
<b>Evaluation Start Date:</b>			10-NOV-88		
<b>Evaluation Agency:</b>			S		
<b>Evaluation Type Description:</b>			COMPLIANCE SCHEDULE EVALUATION		
<b>Violation Short Description:</b>			TSD - General		
<b>Violation Determined Date:</b>			28-JUL-88		
<b>Actual Return to Compliance Date:</b>			11-MAY-89		
<b>Violation Responsible Agency:</b>			S		
<b>Enforcement Action Date:</b>			11-MAY-89		
<b>Enforcement Agency:</b>			S		
<b>Disposition Status Date:</b>					
<b>Disposition Status:</b>					
<b>Enforcement Type Description:</b>			INITIAL 3008(A) COMPLIANCE		
<b>Proposed Penalty Amount:</b>			50000		
<b>Paid Amount:</b>					
<b>Final Amount:</b>			50000		
<b>Evaluation Start Date:</b>			15-NOV-88		
<b>Evaluation Agency:</b>			S		
<b>Evaluation Type Description:</b>			COMPLIANCE SCHEDULE EVALUATION		
<b>Violation Short Description:</b>			TSD - General		
<b>Violation Determined Date:</b>			28-JUL-88		
<b>Actual Return to Compliance Date:</b>			11-MAY-89		
<b>Violation Responsible Agency:</b>			S		
<b>Enforcement Action Date:</b>			21-SEP-89		
<b>Enforcement Agency:</b>			S		
<b>Disposition Status Date:</b>					
<b>Disposition Status:</b>					
<b>Enforcement Type Description:</b>			INITIAL 3008(A) COMPLIANCE		
<b>Proposed Penalty Amount:</b>					
<b>Paid Amount:</b>					
<b>Final Amount:</b>					
<b>Evaluation Start Date:</b>			15-NOV-88		
<b>Evaluation Agency:</b>			S		
<b>Evaluation Type Description:</b>			COMPLIANCE SCHEDULE EVALUATION		
<b>Violation Short Description:</b>			TSD - General		
<b>Violation Determined Date:</b>			17-OCT-88		
<b>Actual Return to Compliance Date:</b>			11-MAY-89		
<b>Violation Responsible Agency:</b>			S		
<b>Enforcement Action Date:</b>			17-OCT-88		
<b>Enforcement Agency:</b>			S		
<b>Disposition Status Date:</b>					
<b>Disposition Status:</b>					
<b>Enforcement Type Description:</b>			WRITTEN INFORMAL		

Proposed Penalty Amount:  
Paid Amount:  
Final Amount:

Evaluation Start Date: 15-NOV-88  
 Evaluation Agency: S  
 Evaluation Type Description: COMPLIANCE SCHEDULE EVALUATION  
 Violation Short Description: TSD - General  
 Violation Determined Date: 17-OCT-88  
 Actual Return to Compliance Date: 11-MAY-89  
 Violation Responsible Agency: S  
 Enforcement Action Date: 11-MAY-89  
 Enforcement Agency: S  
 Disposition Status Date:  
 Disposition Status:  
 Enforcement Type Description: INITIAL 3008(A) COMPLIANCE  
 Proposed Penalty Amount: 50000  
 Paid Amount:  
 Final Amount: 50000

Evaluation Start Date: 15-NOV-88  
 Evaluation Agency: S  
 Evaluation Type Description: COMPLIANCE SCHEDULE EVALUATION  
 Violation Short Description: TSD - General  
 Violation Determined Date: 28-JUL-88  
 Actual Return to Compliance Date: 11-MAY-89  
 Violation Responsible Agency: S  
 Enforcement Action Date: 11-MAY-89  
 Enforcement Agency: S  
 Disposition Status Date:  
 Disposition Status:  
 Enforcement Type Description: INITIAL 3008(A) COMPLIANCE  
 Proposed Penalty Amount: 50000  
 Paid Amount:  
 Final Amount: 50000

Evaluation Start Date: 15-NOV-88  
 Evaluation Agency: S  
 Evaluation Type Description: COMPLIANCE SCHEDULE EVALUATION  
 Violation Short Description: TSD - General  
 Violation Determined Date: 28-JUL-88  
 Actual Return to Compliance Date: 11-MAY-89  
 Violation Responsible Agency: S  
 Enforcement Action Date: 28-JUL-88  
 Enforcement Agency: S  
 Disposition Status Date:  
 Disposition Status:  
 Enforcement Type Description: WRITTEN INFORMAL  
 Proposed Penalty Amount: 4000  
 Paid Amount:  
 Final Amount: 4000

Evaluation Start Date: 15-NOV-88  
 Evaluation Agency: S  
 Evaluation Type Description: COMPLIANCE SCHEDULE EVALUATION  
 Violation Short Description: TSD - General  
 Violation Determined Date: 17-OCT-88  
 Actual Return to Compliance Date: 11-MAY-89  
 Violation Responsible Agency: S  
 Enforcement Action Date: 21-SEP-89

<i>Map Key</i>	<i>Number of Records</i>	<i>Direction/ Distance mi</i>	<i>Elevation ft</i>	<i>Site</i>	<i>DB</i>
<b>Enforcement Agency:</b>		S			
<b>Disposition Status Date:</b>					
<b>Disposition Status:</b>					
<b>Enforcement Type Description:</b>		INITIAL 3008(A) COMPLIANCE			
<b>Proposed Penalty Amount:</b>					
<b>Paid Amount:</b>					
<b>Final Amount:</b>					
<b>Evaluation Start Date:</b>		17-OCT-88			
<b>Evaluation Agency:</b>		S			
<b>Evaluation Type Description:</b>		FOCUSED COMPLIANCE INSPECTION			
<b>Violation Short Description:</b>		TSD - General			
<b>Violation Determined Date:</b>		17-OCT-88			
<b>Actual Return to Compliance Date:</b>		25-OCT-88			
<b>Violation Responsible Agency:</b>		S			
<b>Enforcement Action Date:</b>		21-SEP-89			
<b>Enforcement Agency:</b>		S			
<b>Disposition Status Date:</b>					
<b>Disposition Status:</b>					
<b>Enforcement Type Description:</b>		INITIAL 3008(A) COMPLIANCE			
<b>Proposed Penalty Amount:</b>					
<b>Paid Amount:</b>					
<b>Final Amount:</b>					
<b>Evaluation Start Date:</b>		17-OCT-88			
<b>Evaluation Agency:</b>		S			
<b>Evaluation Type Description:</b>		FOCUSED COMPLIANCE INSPECTION			
<b>Violation Short Description:</b>		TSD - General			
<b>Violation Determined Date:</b>		17-OCT-88			
<b>Actual Return to Compliance Date:</b>		11-MAY-89			
<b>Violation Responsible Agency:</b>		S			
<b>Enforcement Action Date:</b>		11-MAY-89			
<b>Enforcement Agency:</b>		S			
<b>Disposition Status Date:</b>					
<b>Disposition Status:</b>					
<b>Enforcement Type Description:</b>		INITIAL 3008(A) COMPLIANCE			
<b>Proposed Penalty Amount:</b>		50000			
<b>Paid Amount:</b>					
<b>Final Amount:</b>		50000			
<b>Evaluation Start Date:</b>		17-OCT-88			
<b>Evaluation Agency:</b>		S			
<b>Evaluation Type Description:</b>		FOCUSED COMPLIANCE INSPECTION			
<b>Violation Short Description:</b>		TSD - General			
<b>Violation Determined Date:</b>		17-OCT-88			
<b>Actual Return to Compliance Date:</b>		11-MAY-89			
<b>Violation Responsible Agency:</b>		S			
<b>Enforcement Action Date:</b>		21-SEP-89			
<b>Enforcement Agency:</b>		S			
<b>Disposition Status Date:</b>					
<b>Disposition Status:</b>					
<b>Enforcement Type Description:</b>		INITIAL 3008(A) COMPLIANCE			
<b>Proposed Penalty Amount:</b>					
<b>Paid Amount:</b>					
<b>Final Amount:</b>					
<b>Evaluation Start Date:</b>		17-OCT-88			
<b>Evaluation Agency:</b>		S			
<b>Evaluation Type Description:</b>		FOCUSED COMPLIANCE INSPECTION			
<b>Violation Short Description:</b>		TSD - General			

<i>Map Key</i>	<i>Number of Records</i>	<i>Direction/ Distance mi</i>	<i>Elevation ft</i>	<i>Site</i>	<i>DB</i>
<i>Violation Determined Date:</i>			17-OCT-88		
<i>Actual Return to Compliance Date:</i>			25-OCT-88		
<i>Violation Responsible Agency:</i>			S		
<i>Enforcement Action Date:</i>			27-JUN-88		
<i>Enforcement Agency:</i>			S		
<i>Disposition Status Date:</i>					
<i>Disposition Status:</i>					
<i>Enforcement Type Description:</i>			WRITTEN INFORMAL		
<i>Proposed Penalty Amount:</i>					
<i>Paid Amount:</i>					
<i>Final Amount:</i>					
<i>Evaluation Start Date:</i>			17-OCT-88		
<i>Evaluation Agency:</i>			S		
<i>Evaluation Type Description:</i>			FOCUSED COMPLIANCE INSPECTION		
<i>Violation Short Description:</i>			TSD - General		
<i>Violation Determined Date:</i>			17-OCT-88		
<i>Actual Return to Compliance Date:</i>			11-MAY-89		
<i>Violation Responsible Agency:</i>			S		
<i>Enforcement Action Date:</i>			17-OCT-88		
<i>Enforcement Agency:</i>			S		
<i>Disposition Status Date:</i>					
<i>Disposition Status:</i>					
<i>Enforcement Type Description:</i>			WRITTEN INFORMAL		
<i>Proposed Penalty Amount:</i>					
<i>Paid Amount:</i>					
<i>Final Amount:</i>					
<i>Evaluation Start Date:</i>			21-OCT-88		
<i>Evaluation Agency:</i>			S		
<i>Evaluation Type Description:</i>			COMPLIANCE SCHEDULE EVALUATION		
<i>Violation Short Description:</i>			TSD - General		
<i>Violation Determined Date:</i>			17-OCT-88		
<i>Actual Return to Compliance Date:</i>			11-MAY-89		
<i>Violation Responsible Agency:</i>			S		
<i>Enforcement Action Date:</i>			11-MAY-89		
<i>Enforcement Agency:</i>			S		
<i>Disposition Status Date:</i>					
<i>Disposition Status:</i>					
<i>Enforcement Type Description:</i>			INITIAL 3008(A) COMPLIANCE		
<i>Proposed Penalty Amount:</i>			50000		
<i>Paid Amount:</i>					
<i>Final Amount:</i>			50000		
<i>Evaluation Start Date:</i>			21-OCT-88		
<i>Evaluation Agency:</i>			S		
<i>Evaluation Type Description:</i>			COMPLIANCE SCHEDULE EVALUATION		
<i>Violation Short Description:</i>			TSD - General		
<i>Violation Determined Date:</i>			17-OCT-88		
<i>Actual Return to Compliance Date:</i>			25-OCT-88		
<i>Violation Responsible Agency:</i>			S		
<i>Enforcement Action Date:</i>			21-SEP-89		
<i>Enforcement Agency:</i>			S		
<i>Disposition Status Date:</i>					
<i>Disposition Status:</i>					
<i>Enforcement Type Description:</i>			INITIAL 3008(A) COMPLIANCE		
<i>Proposed Penalty Amount:</i>					
<i>Paid Amount:</i>					
<i>Final Amount:</i>					

<i>Map Key</i>	<i>Number of Records</i>	<i>Direction/ Distance mi</i>	<i>Elevation ft</i>	<i>Site</i>	<i>DB</i>
<b>Evaluation Start Date:</b>			21-OCT-88		
<b>Evaluation Agency:</b>			S		
<b>Evaluation Type Description:</b>			COMPLIANCE SCHEDULE EVALUATION		
<b>Violation Short Description:</b>			TSD - General		
<b>Violation Determined Date:</b>			17-OCT-88		
<b>Actual Return to Compliance Date:</b>			25-OCT-88		
<b>Violation Responsible Agency:</b>			S		
<b>Enforcement Action Date:</b>			27-JUN-88		
<b>Enforcement Agency:</b>			S		
<b>Disposition Status Date:</b>					
<b>Disposition Status:</b>					
<b>Enforcement Type Description:</b>			WRITTEN INFORMAL		
<b>Proposed Penalty Amount:</b>					
<b>Paid Amount:</b>					
<b>Final Amount:</b>					
<b>Evaluation Start Date:</b>			21-OCT-88		
<b>Evaluation Agency:</b>			S		
<b>Evaluation Type Description:</b>			COMPLIANCE SCHEDULE EVALUATION		
<b>Violation Short Description:</b>			TSD - General		
<b>Violation Determined Date:</b>			17-OCT-88		
<b>Actual Return to Compliance Date:</b>			11-MAY-89		
<b>Violation Responsible Agency:</b>			S		
<b>Enforcement Action Date:</b>			17-OCT-88		
<b>Enforcement Agency:</b>			S		
<b>Disposition Status Date:</b>					
<b>Disposition Status:</b>					
<b>Enforcement Type Description:</b>			WRITTEN INFORMAL		
<b>Proposed Penalty Amount:</b>					
<b>Paid Amount:</b>					
<b>Final Amount:</b>					
<b>Evaluation Start Date:</b>			21-OCT-88		
<b>Evaluation Agency:</b>			S		
<b>Evaluation Type Description:</b>			COMPLIANCE SCHEDULE EVALUATION		
<b>Violation Short Description:</b>			TSD - General		
<b>Violation Determined Date:</b>			17-OCT-88		
<b>Actual Return to Compliance Date:</b>			11-MAY-89		
<b>Violation Responsible Agency:</b>			S		
<b>Enforcement Action Date:</b>			21-SEP-89		
<b>Enforcement Agency:</b>			S		
<b>Disposition Status Date:</b>					
<b>Disposition Status:</b>					
<b>Enforcement Type Description:</b>			INITIAL 3008(A) COMPLIANCE		
<b>Proposed Penalty Amount:</b>					
<b>Paid Amount:</b>					
<b>Final Amount:</b>					
<b>Evaluation Start Date:</b>			06-JUL-88		
<b>Evaluation Agency:</b>			S		
<b>Evaluation Type Description:</b>			COMPLIANCE EVALUATION INSPECTION ON-SITE		
<b>Violation Short Description:</b>			TSD - General		
<b>Violation Determined Date:</b>			06-JUL-88		
<b>Actual Return to Compliance Date:</b>			14-NOV-88		
<b>Violation Responsible Agency:</b>			S		
<b>Enforcement Action Date:</b>			25-OCT-88		
<b>Enforcement Agency:</b>			S		
<b>Disposition Status Date:</b>					
<b>Disposition Status:</b>					
<b>Enforcement Type Description:</b>			INITIAL 3008(A) COMPLIANCE		

<i>Map Key</i>	<i>Number of Records</i>	<i>Direction/ Distance mi</i>	<i>Elevation ft</i>	<i>Site</i>	<i>DB</i>
<b>Proposed Penalty Amount:</b>		11000			
<b>Paid Amount:</b>					
<b>Final Amount:</b>		11000			
<b>Evaluation Start Date:</b>		06-JUL-88			
<b>Evaluation Agency:</b>		S			
<b>Evaluation Type Description:</b>		COMPLIANCE EVALUATION INSPECTION ON-SITE			
<b>Violation Short Description:</b>		TSD - General			
<b>Violation Determined Date:</b>		06-JUL-88			
<b>Actual Return to Compliance Date:</b>		14-NOV-88			
<b>Violation Responsible Agency:</b>		S			
<b>Enforcement Action Date:</b>		26-OCT-88			
<b>Enforcement Agency:</b>		S			
<b>Disposition Status Date:</b>					
<b>Disposition Status:</b>					
<b>Enforcement Type Description:</b>		INITIAL 3008(A) COMPLIANCE			
<b>Proposed Penalty Amount:</b>		11000			
<b>Paid Amount:</b>					
<b>Final Amount:</b>		11000			
<b>Evaluation Start Date:</b>		06-JUL-88			
<b>Evaluation Agency:</b>		S			
<b>Evaluation Type Description:</b>		COMPLIANCE EVALUATION INSPECTION ON-SITE			
<b>Violation Short Description:</b>		TSD - General			
<b>Violation Determined Date:</b>		06-JUL-88			
<b>Actual Return to Compliance Date:</b>		14-NOV-88			
<b>Violation Responsible Agency:</b>		S			
<b>Enforcement Action Date:</b>		07-JUL-88			
<b>Enforcement Agency:</b>		S			
<b>Disposition Status Date:</b>					
<b>Disposition Status:</b>					
<b>Enforcement Type Description:</b>		WRITTEN INFORMAL			
<b>Proposed Penalty Amount:</b>					
<b>Paid Amount:</b>					
<b>Final Amount:</b>					
<b>Evaluation Start Date:</b>		07-JUL-88			
<b>Evaluation Agency:</b>		S			
<b>Evaluation Type Description:</b>		COMPLIANCE EVALUATION INSPECTION ON-SITE			
<b>Violation Short Description:</b>		TSD - General			
<b>Violation Determined Date:</b>		07-JUN-88			
<b>Actual Return to Compliance Date:</b>		14-NOV-88			
<b>Violation Responsible Agency:</b>		S			
<b>Enforcement Action Date:</b>		25-OCT-88			
<b>Enforcement Agency:</b>		S			
<b>Disposition Status Date:</b>					
<b>Disposition Status:</b>					
<b>Enforcement Type Description:</b>		INITIAL 3008(A) COMPLIANCE			
<b>Proposed Penalty Amount:</b>		11000			
<b>Paid Amount:</b>					
<b>Final Amount:</b>		11000			
<b>Evaluation Start Date:</b>		04-AUG-88			
<b>Evaluation Agency:</b>		S			
<b>Evaluation Type Description:</b>		COMPLIANCE EVALUATION INSPECTION ON-SITE			
<b>Violation Short Description:</b>		TSD - General			
<b>Violation Determined Date:</b>		28-JUL-88			
<b>Actual Return to Compliance Date:</b>		11-MAY-89			
<b>Violation Responsible Agency:</b>		S			
<b>Enforcement Action Date:</b>		21-SEP-89			

<i>Map Key</i>	<i>Number of Records</i>	<i>Direction/ Distance mi</i>	<i>Elevation ft</i>	<i>Site</i>	<i>DB</i>
<b>Enforcement Agency:</b>		S			
<b>Disposition Status Date:</b>					
<b>Disposition Status:</b>					
<b>Enforcement Type Description:</b>			INITIAL 3008(A) COMPLIANCE		
<b>Proposed Penalty Amount:</b>					
<b>Paid Amount:</b>					
<b>Final Amount:</b>					
<b>Evaluation Start Date:</b>		04-AUG-88			
<b>Evaluation Agency:</b>		S			
<b>Evaluation Type Description:</b>			COMPLIANCE EVALUATION INSPECTION ON-SITE		
<b>Violation Short Description:</b>			TSD - General		
<b>Violation Determined Date:</b>		04-AUG-88			
<b>Actual Return to Compliance Date:</b>		13-MAR-91			
<b>Violation Responsible Agency:</b>		S			
<b>Enforcement Action Date:</b>					
<b>Enforcement Agency:</b>					
<b>Disposition Status Date:</b>					
<b>Disposition Status:</b>					
<b>Enforcement Type Description:</b>					
<b>Proposed Penalty Amount:</b>					
<b>Paid Amount:</b>					
<b>Final Amount:</b>					
<b>Evaluation Start Date:</b>		04-AUG-88			
<b>Evaluation Agency:</b>		S			
<b>Evaluation Type Description:</b>			COMPLIANCE EVALUATION INSPECTION ON-SITE		
<b>Violation Short Description:</b>			TSD - General		
<b>Violation Determined Date:</b>		04-AUG-88			
<b>Actual Return to Compliance Date:</b>		04-AUG-88			
<b>Violation Responsible Agency:</b>		S			
<b>Enforcement Action Date:</b>		04-AUG-88			
<b>Enforcement Agency:</b>		S			
<b>Disposition Status Date:</b>					
<b>Disposition Status:</b>					
<b>Enforcement Type Description:</b>			WRITTEN INFORMAL		
<b>Proposed Penalty Amount:</b>					
<b>Paid Amount:</b>					
<b>Final Amount:</b>					
<b>Evaluation Start Date:</b>		04-AUG-88			
<b>Evaluation Agency:</b>		S			
<b>Evaluation Type Description:</b>			COMPLIANCE EVALUATION INSPECTION ON-SITE		
<b>Violation Short Description:</b>			TSD - General		
<b>Violation Determined Date:</b>		28-JUL-88			
<b>Actual Return to Compliance Date:</b>		11-MAY-89			
<b>Violation Responsible Agency:</b>		S			
<b>Enforcement Action Date:</b>		11-MAY-89			
<b>Enforcement Agency:</b>		S			
<b>Disposition Status Date:</b>					
<b>Disposition Status:</b>					
<b>Enforcement Type Description:</b>			INITIAL 3008(A) COMPLIANCE		
<b>Proposed Penalty Amount:</b>			50000		
<b>Paid Amount:</b>					
<b>Final Amount:</b>			50000		
<b>Evaluation Start Date:</b>		04-AUG-88			
<b>Evaluation Agency:</b>		S			
<b>Evaluation Type Description:</b>			COMPLIANCE EVALUATION INSPECTION ON-SITE		
<b>Violation Short Description:</b>			TSD - General		

<b>Map Key</b>	<b>Number of Records</b>	<b>Direction/ Distance mi</b>	<b>Elevation ft</b>	<b>Site</b>	<b>DB</b>
<b>Violation Determined Date:</b>			28-JUL-88		
<b>Actual Return to Compliance Date:</b>			11-MAY-89		
<b>Violation Responsible Agency:</b>			S		
<b>Enforcement Action Date:</b>			28-JUL-88		
<b>Enforcement Agency:</b>			S		
<b>Disposition Status Date:</b>					
<b>Disposition Status:</b>					
<b>Enforcement Type Description:</b>			WRITTEN INFORMAL		
<b>Proposed Penalty Amount:</b>			4000		
<b>Paid Amount:</b>					
<b>Final Amount:</b>			4000		
<b>Evaluation Start Date:</b>			02-AUG-88		
<b>Evaluation Agency:</b>			S		
<b>Evaluation Type Description:</b>			COMPLIANCE EVALUATION INSPECTION ON-SITE		
<b>Violation Short Description:</b>			TSD - General		
<b>Violation Determined Date:</b>			28-JUL-88		
<b>Actual Return to Compliance Date:</b>			11-MAY-89		
<b>Violation Responsible Agency:</b>			S		
<b>Enforcement Action Date:</b>			11-MAY-89		
<b>Enforcement Agency:</b>			S		
<b>Disposition Status Date:</b>					
<b>Disposition Status:</b>					
<b>Enforcement Type Description:</b>			INITIAL 3008(A) COMPLIANCE		
<b>Proposed Penalty Amount:</b>			50000		
<b>Paid Amount:</b>					
<b>Final Amount:</b>			50000		
<b>Evaluation Start Date:</b>			02-AUG-88		
<b>Evaluation Agency:</b>			S		
<b>Evaluation Type Description:</b>			COMPLIANCE EVALUATION INSPECTION ON-SITE		
<b>Violation Short Description:</b>			TSD - General		
<b>Violation Determined Date:</b>			28-JUL-88		
<b>Actual Return to Compliance Date:</b>			11-MAY-89		
<b>Violation Responsible Agency:</b>			S		
<b>Enforcement Action Date:</b>			28-JUL-88		
<b>Enforcement Agency:</b>			S		
<b>Disposition Status Date:</b>					
<b>Disposition Status:</b>					
<b>Enforcement Type Description:</b>			WRITTEN INFORMAL		
<b>Proposed Penalty Amount:</b>			4000		
<b>Paid Amount:</b>					
<b>Final Amount:</b>			4000		
<b>Evaluation Start Date:</b>			02-AUG-88		
<b>Evaluation Agency:</b>			S		
<b>Evaluation Type Description:</b>			COMPLIANCE EVALUATION INSPECTION ON-SITE		
<b>Violation Short Description:</b>			TSD - General		
<b>Violation Determined Date:</b>			28-JUL-88		
<b>Actual Return to Compliance Date:</b>			11-MAY-89		
<b>Violation Responsible Agency:</b>			S		
<b>Enforcement Action Date:</b>			21-SEP-89		
<b>Enforcement Agency:</b>			S		
<b>Disposition Status Date:</b>					
<b>Disposition Status:</b>					
<b>Enforcement Type Description:</b>			INITIAL 3008(A) COMPLIANCE		
<b>Proposed Penalty Amount:</b>					
<b>Paid Amount:</b>					
<b>Final Amount:</b>					



<i>Map Key</i>	<i>Number of Records</i>	<i>Direction/ Distance mi</i>	<i>Elevation ft</i>	<i>Site</i>	<i>DB</i>
<b>Evaluation Start Date:</b>			25-OCT-88		
<b>Evaluation Agency:</b>			S		
<b>Evaluation Type Description:</b>			COMPLIANCE SCHEDULE EVALUATION		
<b>Violation Short Description:</b>			TSD - General		
<b>Violation Determined Date:</b>			25-OCT-88		
<b>Actual Return to Compliance Date:</b>			14-NOV-88		
<b>Violation Responsible Agency:</b>			S		
<b>Enforcement Action Date:</b>			25-OCT-88		
<b>Enforcement Agency:</b>			S		
<b>Disposition Status Date:</b>					
<b>Disposition Status:</b>					
<b>Enforcement Type Description:</b>			FINAL 3008(A) COMPLIANCE ORDER		
<b>Proposed Penalty Amount:</b>			2000		
<b>Paid Amount:</b>					
<b>Final Amount:</b>			2000		
<b>Evaluation Start Date:</b>			27-JUL-88		
<b>Evaluation Agency:</b>			S		
<b>Evaluation Type Description:</b>			COMPLIANCE SCHEDULE EVALUATION		
<b>Violation Short Description:</b>			TSD - General		
<b>Violation Determined Date:</b>			06-JUL-88		
<b>Actual Return to Compliance Date:</b>			14-NOV-88		
<b>Violation Responsible Agency:</b>			S		
<b>Enforcement Action Date:</b>			25-OCT-88		
<b>Enforcement Agency:</b>			S		
<b>Disposition Status Date:</b>					
<b>Disposition Status:</b>					
<b>Enforcement Type Description:</b>			INITIAL 3008(A) COMPLIANCE		
<b>Proposed Penalty Amount:</b>			11000		
<b>Paid Amount:</b>					
<b>Final Amount:</b>			11000		
<b>Evaluation Start Date:</b>			27-JUL-88		
<b>Evaluation Agency:</b>			S		
<b>Evaluation Type Description:</b>			COMPLIANCE SCHEDULE EVALUATION		
<b>Violation Short Description:</b>			TSD - General		
<b>Violation Determined Date:</b>			06-JUL-88		
<b>Actual Return to Compliance Date:</b>			14-NOV-88		
<b>Violation Responsible Agency:</b>			S		
<b>Enforcement Action Date:</b>			26-OCT-88		
<b>Enforcement Agency:</b>			S		
<b>Disposition Status Date:</b>					
<b>Disposition Status:</b>					
<b>Enforcement Type Description:</b>			INITIAL 3008(A) COMPLIANCE		
<b>Proposed Penalty Amount:</b>			11000		
<b>Paid Amount:</b>					
<b>Final Amount:</b>			11000		
<b>Evaluation Start Date:</b>			27-JUL-88		
<b>Evaluation Agency:</b>			S		
<b>Evaluation Type Description:</b>			COMPLIANCE SCHEDULE EVALUATION		
<b>Violation Short Description:</b>			TSD - General		
<b>Violation Determined Date:</b>			06-JUL-88		
<b>Actual Return to Compliance Date:</b>			14-NOV-88		
<b>Violation Responsible Agency:</b>			S		
<b>Enforcement Action Date:</b>			07-JUL-88		
<b>Enforcement Agency:</b>			S		
<b>Disposition Status Date:</b>					
<b>Disposition Status:</b>					
<b>Enforcement Type Description:</b>			WRITTEN INFORMAL		

**Proposed Penalty Amount:**  
**Paid Amount:**  
**Final Amount:**

**Evaluation Start Date:** 09-JAN-89  
**Evaluation Agency:** S  
**Evaluation Type Description:** FOCUSED COMPLIANCE INSPECTION  
**Violation Short Description:** TSD - General  
**Violation Determined Date:** 09-JAN-89  
**Actual Return to Compliance Date:** 09-JAN-89  
**Violation Responsible Agency:** S  
**Enforcement Action Date:** 09-JAN-89  
**Enforcement Agency:** S  
**Disposition Status Date:**  
**Disposition Status:**  
**Enforcement Type Description:** WRITTEN INFORMAL  
**Proposed Penalty Amount:**  
**Paid Amount:**  
**Final Amount:**

**Evaluation Start Date:** 22-DEC-88  
**Evaluation Agency:** S  
**Evaluation Type Description:** FOCUSED COMPLIANCE INSPECTION  
**Violation Short Description:** TSD - General  
**Violation Determined Date:** 22-DEC-88  
**Actual Return to Compliance Date:** 22-DEC-88  
**Violation Responsible Agency:** S  
**Enforcement Action Date:** 21-SEP-89  
**Enforcement Agency:** S  
**Disposition Status Date:**  
**Disposition Status:**  
**Enforcement Type Description:** INITIAL 3008(A) COMPLIANCE  
**Proposed Penalty Amount:**  
**Paid Amount:**  
**Final Amount:**

**Evaluation Start Date:** 22-DEC-88  
**Evaluation Agency:** S  
**Evaluation Type Description:** FOCUSED COMPLIANCE INSPECTION  
**Violation Short Description:** TSD - General  
**Violation Determined Date:** 22-DEC-88  
**Actual Return to Compliance Date:** 22-DEC-88  
**Violation Responsible Agency:** S  
**Enforcement Action Date:** 22-DEC-88  
**Enforcement Agency:** S  
**Disposition Status Date:**  
**Disposition Status:**  
**Enforcement Type Description:** WRITTEN INFORMAL  
**Proposed Penalty Amount:**  
**Paid Amount:**  
**Final Amount:**

**Evaluation Start Date:** 11-APR-88  
**Evaluation Agency:** S  
**Evaluation Type Description:** COMPLIANCE EVALUATION INSPECTION ON-SITE  
**Violation Short Description:** TSD - General  
**Violation Determined Date:** 11-APR-88  
**Actual Return to Compliance Date:** 07-JUL-88  
**Violation Responsible Agency:** S  
**Enforcement Action Date:** 11-APR-88

<i>Map Key</i>	<i>Number of Records</i>	<i>Direction/ Distance mi</i>	<i>Elevation ft</i>	<i>Site</i>	<i>DB</i>
<b>Enforcement Agency:</b>		S			
<b>Disposition Status Date:</b>					
<b>Disposition Status:</b>					
<b>Enforcement Type Description:</b>			FINAL 3008(A) COMPLIANCE ORDER		
<b>Proposed Penalty Amount:</b>			6000		
<b>Paid Amount:</b>					
<b>Final Amount:</b>			6000		
<b>Evaluation Start Date:</b>			14-APR-88		
<b>Evaluation Agency:</b>			S		
<b>Evaluation Type Description:</b>			COMPLIANCE SCHEDULE EVALUATION		
<b>Violation Short Description:</b>			TSD - General		
<b>Violation Determined Date:</b>			11-APR-88		
<b>Actual Return to Compliance Date:</b>			07-JUL-88		
<b>Violation Responsible Agency:</b>			S		
<b>Enforcement Action Date:</b>			11-APR-88		
<b>Enforcement Agency:</b>			S		
<b>Disposition Status Date:</b>					
<b>Disposition Status:</b>					
<b>Enforcement Type Description:</b>			FINAL 3008(A) COMPLIANCE ORDER		
<b>Proposed Penalty Amount:</b>			6000		
<b>Paid Amount:</b>					
<b>Final Amount:</b>			6000		
<b>Evaluation Start Date:</b>			14-APR-88		
<b>Evaluation Agency:</b>			S		
<b>Evaluation Type Description:</b>			COMPLIANCE SCHEDULE EVALUATION		
<b>Violation Short Description:</b>			TSD - General		
<b>Violation Determined Date:</b>			06-APR-88		
<b>Actual Return to Compliance Date:</b>			14-APR-88		
<b>Violation Responsible Agency:</b>			S		
<b>Enforcement Action Date:</b>			14-APR-88		
<b>Enforcement Agency:</b>			S		
<b>Disposition Status Date:</b>					
<b>Disposition Status:</b>					
<b>Enforcement Type Description:</b>			FINAL 3008(A) COMPLIANCE ORDER		
<b>Proposed Penalty Amount:</b>					
<b>Paid Amount:</b>					
<b>Final Amount:</b>					
<b>Evaluation Start Date:</b>			02-MAR-89		
<b>Evaluation Agency:</b>			S		
<b>Evaluation Type Description:</b>			COMPLIANCE EVALUATION INSPECTION ON-SITE		
<b>Violation Short Description:</b>			TSD - General		
<b>Violation Determined Date:</b>			02-MAR-89		
<b>Actual Return to Compliance Date:</b>			03-MAR-89		
<b>Violation Responsible Agency:</b>			S		
<b>Enforcement Action Date:</b>			02-MAR-89		
<b>Enforcement Agency:</b>			S		
<b>Disposition Status Date:</b>					
<b>Disposition Status:</b>					
<b>Enforcement Type Description:</b>			WRITTEN INFORMAL		
<b>Proposed Penalty Amount:</b>					
<b>Paid Amount:</b>					
<b>Final Amount:</b>					
<b>Evaluation Start Date:</b>			18-AUG-89		
<b>Evaluation Agency:</b>			S		
<b>Evaluation Type Description:</b>			COMPLIANCE EVALUATION INSPECTION ON-SITE		
<b>Violation Short Description:</b>					

**Violation Determined Date:**

**Actual Return to Compliance Date:**

**Violation Responsible Agency:**

**Enforcement Action Date:**

**Enforcement Agency:**

**Disposition Status Date:**

**Disposition Status:**

**Enforcement Type Description:**

**Proposed Penalty Amount:**

**Paid Amount:**

**Final Amount:**

**Evaluation Start Date:** 01-DEC-89  
**Evaluation Agency:** S  
**Evaluation Type Description:** COMPLIANCE EVALUATION INSPECTION ON-SITE  
**Violation Short Description:** LDR - General  
**Violation Determined Date:** 01-DEC-89  
**Actual Return to Compliance Date:** 08-JUN-90  
**Violation Responsible Agency:** S  
**Enforcement Action Date:** 27-NOV-89  
**Enforcement Agency:** S  
**Disposition Status Date:**  
**Disposition Status:**  
**Enforcement Type Description:** WRITTEN INFORMAL  
**Proposed Penalty Amount:**  
**Paid Amount:**  
**Final Amount:**

**Evaluation Start Date:** 01-DEC-89  
**Evaluation Agency:** S  
**Evaluation Type Description:** COMPLIANCE EVALUATION INSPECTION ON-SITE  
**Violation Short Description:** LDR - General  
**Violation Determined Date:** 01-DEC-89  
**Actual Return to Compliance Date:** 08-JUN-90  
**Violation Responsible Agency:** S  
**Enforcement Action Date:** 27-NOV-89  
**Enforcement Agency:** S  
**Disposition Status Date:**  
**Disposition Status:**  
**Enforcement Type Description:** WRITTEN INFORMAL  
**Proposed Penalty Amount:**  
**Paid Amount:**  
**Final Amount:**

**Evaluation Start Date:** 01-DEC-89  
**Evaluation Agency:** S  
**Evaluation Type Description:** COMPLIANCE EVALUATION INSPECTION ON-SITE  
**Violation Short Description:** TSD - General  
**Violation Determined Date:** 01-DEC-89  
**Actual Return to Compliance Date:** 13-MAR-91  
**Violation Responsible Agency:** S  
**Enforcement Action Date:** 27-NOV-89  
**Enforcement Agency:** S  
**Disposition Status Date:**  
**Disposition Status:**  
**Enforcement Type Description:** WRITTEN INFORMAL  
**Proposed Penalty Amount:**  
**Paid Amount:**  
**Final Amount:**

<i>Map Key</i>	<i>Number of Records</i>	<i>Direction/ Distance mi</i>	<i>Elevation ft</i>	<i>Site</i>	<i>DB</i>
<i>Evaluation Start Date:</i>			01-DEC-89		
<i>Evaluation Agency:</i>			S		
<i>Evaluation Type Description:</i>			COMPLIANCE EVALUATION INSPECTION ON-SITE		
<i>Violation Short Description:</i>			TSD - General		
<i>Violation Determined Date:</i>			01-DEC-89		
<i>Actual Return to Compliance Date:</i>			13-MAR-91		
<i>Violation Responsible Agency:</i>			S		
<i>Enforcement Action Date:</i>			01-MAY-90		
<i>Enforcement Agency:</i>			S		
<i>Disposition Status Date:</i>					
<i>Disposition Status:</i>					
<i>Enforcement Type Description:</i>			INITIAL 3008(A) COMPLIANCE		
<i>Proposed Penalty Amount:</i>			15000		
<i>Paid Amount:</i>					
<i>Final Amount:</i>			15000		
<i>Evaluation Start Date:</i>			15-NOV-89		
<i>Evaluation Agency:</i>			S		
<i>Evaluation Type Description:</i>			FOCUSED COMPLIANCE INSPECTION		
<i>Violation Short Description:</i>			TSD - General		
<i>Violation Determined Date:</i>			15-NOV-89		
<i>Actual Return to Compliance Date:</i>			13-MAR-91		
<i>Violation Responsible Agency:</i>			S		
<i>Enforcement Action Date:</i>			30-APR-90		
<i>Enforcement Agency:</i>			S		
<i>Disposition Status Date:</i>					
<i>Disposition Status:</i>					
<i>Enforcement Type Description:</i>			INITIAL 3008(A) COMPLIANCE		
<i>Proposed Penalty Amount:</i>			15000		
<i>Paid Amount:</i>					
<i>Final Amount:</i>			15000		
<i>Evaluation Start Date:</i>			08-JUN-90		
<i>Evaluation Agency:</i>			S		
<i>Evaluation Type Description:</i>			COMPLIANCE EVALUATION INSPECTION ON-SITE		
<i>Violation Short Description:</i>					
<i>Violation Determined Date:</i>					
<i>Actual Return to Compliance Date:</i>					
<i>Violation Responsible Agency:</i>					
<i>Enforcement Action Date:</i>					
<i>Enforcement Agency:</i>					
<i>Disposition Status Date:</i>					
<i>Disposition Status:</i>					
<i>Enforcement Type Description:</i>					
<i>Proposed Penalty Amount:</i>					
<i>Paid Amount:</i>					
<i>Final Amount:</i>					
<i>Evaluation Start Date:</i>			17-OCT-90		
<i>Evaluation Agency:</i>			S		
<i>Evaluation Type Description:</i>			FOCUSED COMPLIANCE INSPECTION		
<i>Violation Short Description:</i>			TSD - General		
<i>Violation Determined Date:</i>			17-OCT-90		
<i>Actual Return to Compliance Date:</i>			13-MAR-91		
<i>Violation Responsible Agency:</i>			S		
<i>Enforcement Action Date:</i>			27-SEP-91		
<i>Enforcement Agency:</i>			S		
<i>Disposition Status Date:</i>					
<i>Disposition Status:</i>					
<i>Enforcement Type Description:</i>			WRITTEN INFORMAL		

<i>Map Key</i>	<i>Number of Records</i>	<i>Direction/ Distance mi</i>	<i>Elevation ft</i>	<i>Site</i>	<i>DB</i>
<b>Proposed Penalty Amount:</b>			30000		
<b>Paid Amount:</b>			22500		
<b>Final Amount:</b>			22500		
<b>Evaluation Start Date:</b>			17-OCT-90		
<b>Evaluation Agency:</b>			S		
<b>Evaluation Type Description:</b>			FOCUSED COMPLIANCE INSPECTION		
<b>Violation Short Description:</b>			TSD - General		
<b>Violation Determined Date:</b>			17-OCT-90		
<b>Actual Return to Compliance Date:</b>			13-MAR-91		
<b>Violation Responsible Agency:</b>			S		
<b>Enforcement Action Date:</b>			17-OCT-90		
<b>Enforcement Agency:</b>			S		
<b>Disposition Status Date:</b>					
<b>Disposition Status:</b>					
<b>Enforcement Type Description:</b>			WRITTEN INFORMAL		
<b>Proposed Penalty Amount:</b>					
<b>Paid Amount:</b>					
<b>Final Amount:</b>					
<b>Evaluation Start Date:</b>			17-OCT-90		
<b>Evaluation Agency:</b>			S		
<b>Evaluation Type Description:</b>			FOCUSED COMPLIANCE INSPECTION		
<b>Violation Short Description:</b>			TSD - General		
<b>Violation Determined Date:</b>			17-OCT-90		
<b>Actual Return to Compliance Date:</b>			13-MAR-91		
<b>Violation Responsible Agency:</b>			S		
<b>Enforcement Action Date:</b>			17-OCT-90		
<b>Enforcement Agency:</b>			S		
<b>Disposition Status Date:</b>					
<b>Disposition Status:</b>					
<b>Enforcement Type Description:</b>			WRITTEN INFORMAL		
<b>Proposed Penalty Amount:</b>					
<b>Paid Amount:</b>					
<b>Final Amount:</b>					
<b>Evaluation Start Date:</b>			07-JAN-91		
<b>Evaluation Agency:</b>			S		
<b>Evaluation Type Description:</b>			COMPLIANCE EVALUATION INSPECTION ON-SITE		
<b>Violation Short Description:</b>			TSD - General		
<b>Violation Determined Date:</b>			07-JAN-91		
<b>Actual Return to Compliance Date:</b>			13-MAR-91		
<b>Violation Responsible Agency:</b>			S		
<b>Enforcement Action Date:</b>			27-SEP-91		
<b>Enforcement Agency:</b>			S		
<b>Disposition Status Date:</b>					
<b>Disposition Status:</b>					
<b>Enforcement Type Description:</b>			WRITTEN INFORMAL		
<b>Proposed Penalty Amount:</b>			30000		
<b>Paid Amount:</b>			22500		
<b>Final Amount:</b>			22500		
<b>Evaluation Start Date:</b>			07-JAN-91		
<b>Evaluation Agency:</b>			S		
<b>Evaluation Type Description:</b>			COMPLIANCE EVALUATION INSPECTION ON-SITE		
<b>Violation Short Description:</b>			TSD - General		
<b>Violation Determined Date:</b>			07-JAN-91		
<b>Actual Return to Compliance Date:</b>			13-MAR-91		
<b>Violation Responsible Agency:</b>			S		
<b>Enforcement Action Date:</b>			07-JAN-91		

<i>Map Key</i>	<i>Number of Records</i>	<i>Direction/ Distance mi</i>	<i>Elevation ft</i>	<i>Site</i>	<i>DB</i>
<b>Enforcement Agency:</b>		S			
<b>Disposition Status Date:</b>					
<b>Disposition Status:</b>					
<b>Enforcement Type Description:</b>		WRITTEN INFORMAL			
<b>Proposed Penalty Amount:</b>					
<b>Paid Amount:</b>					
<b>Final Amount:</b>					
<b>Evaluation Start Date:</b>		07-JAN-91			
<b>Evaluation Agency:</b>		S			
<b>Evaluation Type Description:</b>		COMPLIANCE EVALUATION INSPECTION ON-SITE			
<b>Violation Short Description:</b>		LDR - General			
<b>Violation Determined Date:</b>		07-JAN-91			
<b>Actual Return to Compliance Date:</b>		13-MAR-91			
<b>Violation Responsible Agency:</b>		S			
<b>Enforcement Action Date:</b>		07-JAN-91			
<b>Enforcement Agency:</b>		S			
<b>Disposition Status Date:</b>					
<b>Disposition Status:</b>					
<b>Enforcement Type Description:</b>		WRITTEN INFORMAL			
<b>Proposed Penalty Amount:</b>					
<b>Paid Amount:</b>					
<b>Final Amount:</b>					
<b>Evaluation Start Date:</b>		07-JAN-91			
<b>Evaluation Agency:</b>		S			
<b>Evaluation Type Description:</b>		COMPLIANCE EVALUATION INSPECTION ON-SITE			
<b>Violation Short Description:</b>		TSD - General			
<b>Violation Determined Date:</b>		07-JAN-91			
<b>Actual Return to Compliance Date:</b>		13-MAR-91			
<b>Violation Responsible Agency:</b>		S			
<b>Enforcement Action Date:</b>		07-JAN-91			
<b>Enforcement Agency:</b>		S			
<b>Disposition Status Date:</b>					
<b>Disposition Status:</b>					
<b>Enforcement Type Description:</b>		WRITTEN INFORMAL			
<b>Proposed Penalty Amount:</b>					
<b>Paid Amount:</b>					
<b>Final Amount:</b>					
<b>Evaluation Start Date:</b>		07-JAN-91			
<b>Evaluation Agency:</b>		S			
<b>Evaluation Type Description:</b>		COMPLIANCE EVALUATION INSPECTION ON-SITE			
<b>Violation Short Description:</b>		TSD - General			
<b>Violation Determined Date:</b>		07-JAN-91			
<b>Actual Return to Compliance Date:</b>		13-MAR-91			
<b>Violation Responsible Agency:</b>		S			
<b>Enforcement Action Date:</b>		07-JAN-91			
<b>Enforcement Agency:</b>		S			
<b>Disposition Status Date:</b>					
<b>Disposition Status:</b>					
<b>Enforcement Type Description:</b>		WRITTEN INFORMAL			
<b>Proposed Penalty Amount:</b>					
<b>Paid Amount:</b>					
<b>Final Amount:</b>					
<b>Evaluation Start Date:</b>		13-MAR-91			
<b>Evaluation Agency:</b>		S			
<b>Evaluation Type Description:</b>		COMPLIANCE SCHEDULE EVALUATION			
<b>Violation Short Description:</b>					

**Violation Determined Date:**  
**Actual Return to Compliance Date:**  
**Violation Responsible Agency:**  
**Enforcement Action Date:**  
**Enforcement Agency:**  
**Disposition Status Date:**  
**Disposition Status:**  
**Enforcement Type Description:**  
**Proposed Penalty Amount:**  
**Paid Amount:**  
**Final Amount:**

**Evaluation Start Date:** 20-FEB-92  
**Evaluation Agency:** S  
**Evaluation Type Description:** COMPLIANCE EVALUATION INSPECTION ON-SITE  
**Violation Short Description:** TSD - Contingency Plan and Emergency Procedures  
**Violation Determined Date:** 20-FEB-92  
**Actual Return to Compliance Date:** 15-MAR-94  
**Violation Responsible Agency:** S  
**Enforcement Action Date:**  
**Enforcement Agency:**  
**Disposition Status Date:**  
**Disposition Status:**  
**Enforcement Type Description:**  
**Proposed Penalty Amount:**  
**Paid Amount:**  
**Final Amount:**

**Evaluation Start Date:** 20-FEB-92  
**Evaluation Agency:** S  
**Evaluation Type Description:** COMPLIANCE EVALUATION INSPECTION ON-SITE  
**Violation Short Description:** TSD - General Facility Standards  
**Violation Determined Date:** 20-FEB-92  
**Actual Return to Compliance Date:** 15-MAR-94  
**Violation Responsible Agency:** S  
**Enforcement Action Date:**  
**Enforcement Agency:**  
**Disposition Status Date:**  
**Disposition Status:**  
**Enforcement Type Description:**  
**Proposed Penalty Amount:**  
**Paid Amount:**  
**Final Amount:**

**Evaluation Start Date:** 05-JAN-93  
**Evaluation Agency:** S  
**Evaluation Type Description:** COMPLIANCE EVALUATION INSPECTION ON-SITE  
**Violation Short Description:** TSD - General Facility Standards  
**Violation Determined Date:** 05-JAN-93  
**Actual Return to Compliance Date:** 15-MAR-94  
**Violation Responsible Agency:** S  
**Enforcement Action Date:**  
**Enforcement Agency:**  
**Disposition Status Date:**  
**Disposition Status:**  
**Enforcement Type Description:**  
**Proposed Penalty Amount:**  
**Paid Amount:**  
**Final Amount:**



<i>Map Key</i>	<i>Number of Records</i>	<i>Direction/ Distance mi</i>	<i>Elevation ft</i>	<i>Site</i>	<i>DB</i>
<b>Evaluation Start Date:</b>			05-JAN-93		
<b>Evaluation Agency:</b>			S		
<b>Evaluation Type Description:</b>			COMPLIANCE EVALUATION INSPECTION ON-SITE		
<b>Violation Short Description:</b>			Generators - Manifest		
<b>Violation Determined Date:</b>			05-JAN-93		
<b>Actual Return to Compliance Date:</b>			15-MAR-94		
<b>Violation Responsible Agency:</b>			S		
<b>Enforcement Action Date:</b>					
<b>Enforcement Agency:</b>					
<b>Disposition Status Date:</b>					
<b>Disposition Status:</b>					
<b>Enforcement Type Description:</b>					
<b>Proposed Penalty Amount:</b>					
<b>Paid Amount:</b>					
<b>Final Amount:</b>					
<b>Evaluation Start Date:</b>			05-JAN-93		
<b>Evaluation Agency:</b>			S		
<b>Evaluation Type Description:</b>			COMPLIANCE EVALUATION INSPECTION ON-SITE		
<b>Violation Short Description:</b>			LDR - General		
<b>Violation Determined Date:</b>			05-JAN-93		
<b>Actual Return to Compliance Date:</b>			15-MAR-94		
<b>Violation Responsible Agency:</b>			S		
<b>Enforcement Action Date:</b>					
<b>Enforcement Agency:</b>					
<b>Disposition Status Date:</b>					
<b>Disposition Status:</b>					
<b>Enforcement Type Description:</b>					
<b>Proposed Penalty Amount:</b>					
<b>Paid Amount:</b>					
<b>Final Amount:</b>					
<b>Evaluation Start Date:</b>			15-MAR-94		
<b>Evaluation Agency:</b>			S		
<b>Evaluation Type Description:</b>			COMPLIANCE EVALUATION INSPECTION ON-SITE		
<b>Violation Short Description:</b>					
<b>Violation Determined Date:</b>					
<b>Actual Return to Compliance Date:</b>					
<b>Violation Responsible Agency:</b>					
<b>Enforcement Action Date:</b>					
<b>Enforcement Agency:</b>					
<b>Disposition Status Date:</b>					
<b>Disposition Status:</b>					
<b>Enforcement Type Description:</b>					
<b>Proposed Penalty Amount:</b>					
<b>Paid Amount:</b>					
<b>Final Amount:</b>					
<b>Evaluation Start Date:</b>			17-JUL-96		
<b>Evaluation Agency:</b>			S		
<b>Evaluation Type Description:</b>			GROUNDWATER MONITORING EVALUATION		
<b>Violation Short Description:</b>					
<b>Violation Determined Date:</b>					
<b>Actual Return to Compliance Date:</b>					
<b>Violation Responsible Agency:</b>					
<b>Enforcement Action Date:</b>					
<b>Enforcement Agency:</b>					
<b>Disposition Status Date:</b>					
<b>Disposition Status:</b>					
<b>Enforcement Type Description:</b>					

<i>Map Key</i>	<i>Number of Records</i>	<i>Direction/ Distance mi</i>	<i>Elevation ft</i>	<i>Site</i>	<i>DB</i>
----------------	--------------------------	-------------------------------	---------------------	-------------	-----------

**Proposed Penalty Amount:**  
**Paid Amount:**  
**Final Amount:**

**Evaluation Start Date:** 25-SEP-96  
**Evaluation Agency:** S  
**Evaluation Type Description:** COMPLIANCE EVALUATION INSPECTION ON-SITE  
**Violation Short Description:**  
**Violation Determined Date:**  
**Actual Return to Compliance Date:**  
**Violation Responsible Agency:**  
**Enforcement Action Date:**  
**Enforcement Agency:**  
**Disposition Status Date:**  
**Disposition Status:**  
**Enforcement Type Description:**  
**Proposed Penalty Amount:**  
**Paid Amount:**  
**Final Amount:**

**Evaluation Start Date:** 21-JUL-97  
**Evaluation Agency:** S  
**Evaluation Type Description:** COMPLIANCE EVALUATION INSPECTION ON-SITE  
**Violation Short Description:** TSD - Contingency Plan and Emergency Procedures  
**Violation Determined Date:** 21-JUL-97  
**Actual Return to Compliance Date:** 21-JUL-97  
**Violation Responsible Agency:** S  
**Enforcement Action Date:** 21-JUL-97  
**Enforcement Agency:** S  
**Disposition Status Date:**  
**Disposition Status:**  
**Enforcement Type Description:** WRITTEN COMPLAINT  
**Proposed Penalty Amount:**  
**Paid Amount:**  
**Final Amount:**

**Evaluation Start Date:** 05-JUL-00  
**Evaluation Agency:** S  
**Evaluation Type Description:** FOCUSED COMPLIANCE INSPECTION  
**Violation Short Description:**  
**Violation Determined Date:**  
**Actual Return to Compliance Date:**  
**Violation Responsible Agency:**  
**Enforcement Action Date:**  
**Enforcement Agency:**  
**Disposition Status Date:**  
**Disposition Status:**  
**Enforcement Type Description:**  
**Proposed Penalty Amount:**  
**Paid Amount:**  
**Final Amount:**

**Evaluation Start Date:** 11-JUL-00  
**Evaluation Agency:** S  
**Evaluation Type Description:** COMPLIANCE EVALUATION INSPECTION ON-SITE  
**Violation Short Description:**  
**Violation Determined Date:**  
**Actual Return to Compliance Date:**  
**Violation Responsible Agency:**  
**Enforcement Action Date:**

<b>Map Key</b>	<b>Number of Records</b>	<b>Direction/ Distance mi</b>	<b>Elevation ft</b>	<b>Site</b>	<b>DB</b>
----------------	--------------------------	-----------------------------------	-------------------------	-------------	-----------

**Enforcement Agency:**  
**Disposition Status Date:**  
**Disposition Status:**  
**Enforcement Type Description:**  
**Proposed Penalty Amount:**  
**Paid Amount:**  
**Final Amount:**

**Evaluation Start Date:** 03-AUG-00  
**Evaluation Agency:** S  
**Evaluation Type Description:** FINANCIAL RECORD REVIEW  
**Violation Short Description:** TSD - Financial Requirements  
**Violation Determined Date:** 03-AUG-00  
**Actual Return to Compliance Date:** 05-SEP-00  
**Violation Responsible Agency:** S  
**Enforcement Action Date:** 03-AUG-00  
**Enforcement Agency:** S  
**Disposition Status Date:**  
**Disposition Status:**  
**Enforcement Type Description:** SITE COMPLAINT  
**Proposed Penalty Amount:**  
**Paid Amount:**  
**Final Amount:**

**Evaluation Start Date:** 06-NOV-85  
**Evaluation Agency:** E  
**Evaluation Type Description:** FOCUSED COMPLIANCE INSPECTION  
**Violation Short Description:** TSD - General  
**Violation Determined Date:** 06-NOV-85  
**Actual Return to Compliance Date:** 21-NOV-85  
**Violation Responsible Agency:** E  
**Enforcement Action Date:** 06-NOV-85  
**Enforcement Agency:** S  
**Disposition Status Date:**  
**Disposition Status:**  
**Enforcement Type Description:** WRITTEN INFORMAL  
**Proposed Penalty Amount:**  
**Paid Amount:**  
**Final Amount:**

**Evaluation Start Date:** 05-SEP-00  
**Evaluation Agency:** S  
**Evaluation Type Description:** FINANCIAL RECORD REVIEW  
**Violation Short Description:**  
**Violation Determined Date:**  
**Actual Return to Compliance Date:**  
**Violation Responsible Agency:**  
**Enforcement Action Date:**  
**Enforcement Agency:**  
**Disposition Status Date:**  
**Disposition Status:**  
**Enforcement Type Description:**  
**Proposed Penalty Amount:**  
**Paid Amount:**  
**Final Amount:**

**Evaluation Start Date:** 11-SEP-01  
**Evaluation Agency:** S  
**Evaluation Type Description:** COMPLIANCE EVALUATION INSPECTION ON-SITE  
**Violation Short Description:**

**Violation Determined Date:**  
**Actual Return to Compliance Date:**  
**Violation Responsible Agency:**  
**Enforcement Action Date:**  
**Enforcement Agency:**  
**Disposition Status Date:**  
**Disposition Status:**  
**Enforcement Type Description:**  
**Proposed Penalty Amount:**  
**Paid Amount:**  
**Final Amount:**

**Evaluation Start Date:** 28-JUN-02  
**Evaluation Agency:** S  
**Evaluation Type Description:** FOCUSED COMPLIANCE INSPECTION

**Violation Short Description:**  
**Violation Determined Date:**  
**Actual Return to Compliance Date:**  
**Violation Responsible Agency:**  
**Enforcement Action Date:**  
**Enforcement Agency:**  
**Disposition Status Date:**  
**Disposition Status:**  
**Enforcement Type Description:**  
**Proposed Penalty Amount:**  
**Paid Amount:**  
**Final Amount:**

**Evaluation Start Date:** 23-OCT-02  
**Evaluation Agency:** S  
**Evaluation Type Description:** FOCUSED COMPLIANCE INSPECTION

**Violation Short Description:**  
**Violation Determined Date:**  
**Actual Return to Compliance Date:**  
**Violation Responsible Agency:**  
**Enforcement Action Date:**  
**Enforcement Agency:**  
**Disposition Status Date:**  
**Disposition Status:**  
**Enforcement Type Description:**  
**Proposed Penalty Amount:**  
**Paid Amount:**  
**Final Amount:**

**Evaluation Start Date:** 04-NOV-02  
**Evaluation Agency:** E  
**Evaluation Type Description:** COMPLIANCE EVALUATION INSPECTION ON-SITE

**Violation Short Description:** Generators - Pre-transport  
**Violation Determined Date:** 04-NOV-02  
**Actual Return to Compliance Date:** 12-JUN-03  
**Violation Responsible Agency:** E  
**Enforcement Action Date:**  
**Enforcement Agency:**  
**Disposition Status Date:**  
**Disposition Status:**  
**Enforcement Type Description:**  
**Proposed Penalty Amount:**  
**Paid Amount:**  
**Final Amount:**

<b>Map Key</b>	<b>Number of Records</b>	<b>Direction/ Distance mi</b>	<b>Elevation ft</b>	<b>Site</b>	<b>DB</b>
<b>Evaluation Start Date:</b>			04-NOV-02		
<b>Evaluation Agency:</b>			E		
<b>Evaluation Type Description:</b>			COMPLIANCE EVALUATION INSPECTION ON-SITE		
<b>Violation Short Description:</b>			Generators - Pre-transport		
<b>Violation Determined Date:</b>			04-NOV-02		
<b>Actual Return to Compliance Date:</b>			12-JUN-03		
<b>Violation Responsible Agency:</b>			E		
<b>Enforcement Action Date:</b>					
<b>Enforcement Agency:</b>					
<b>Disposition Status Date:</b>					
<b>Disposition Status:</b>					
<b>Enforcement Type Description:</b>					
<b>Proposed Penalty Amount:</b>					
<b>Paid Amount:</b>					
<b>Final Amount:</b>					
<b>Evaluation Start Date:</b>			04-NOV-02		
<b>Evaluation Agency:</b>			E		
<b>Evaluation Type Description:</b>			COMPLIANCE EVALUATION INSPECTION ON-SITE		
<b>Violation Short Description:</b>			Generators - Pre-transport		
<b>Violation Determined Date:</b>			04-NOV-02		
<b>Actual Return to Compliance Date:</b>			12-JUN-03		
<b>Violation Responsible Agency:</b>			E		
<b>Enforcement Action Date:</b>					
<b>Enforcement Agency:</b>					
<b>Disposition Status Date:</b>					
<b>Disposition Status:</b>					
<b>Enforcement Type Description:</b>					
<b>Proposed Penalty Amount:</b>					
<b>Paid Amount:</b>					
<b>Final Amount:</b>					
<b>Evaluation Start Date:</b>			04-NOV-02		
<b>Evaluation Agency:</b>			E		
<b>Evaluation Type Description:</b>			COMPLIANCE EVALUATION INSPECTION ON-SITE		
<b>Violation Short Description:</b>			Generators - Pre-transport		
<b>Violation Determined Date:</b>			04-NOV-02		
<b>Actual Return to Compliance Date:</b>			12-JUN-03		
<b>Violation Responsible Agency:</b>			E		
<b>Enforcement Action Date:</b>					
<b>Enforcement Agency:</b>					
<b>Disposition Status Date:</b>					
<b>Disposition Status:</b>					
<b>Enforcement Type Description:</b>					
<b>Proposed Penalty Amount:</b>					
<b>Paid Amount:</b>					
<b>Final Amount:</b>					
<b>Evaluation Start Date:</b>			12-JUN-03		
<b>Evaluation Agency:</b>			E		
<b>Evaluation Type Description:</b>			FOCUSED COMPLIANCE INSPECTION		
<b>Violation Short Description:</b>			Generators - General		
<b>Violation Determined Date:</b>			12-JUN-03		
<b>Actual Return to Compliance Date:</b>			01-JAN-04		
<b>Violation Responsible Agency:</b>			E		
<b>Enforcement Action Date:</b>					
<b>Enforcement Agency:</b>					
<b>Disposition Status Date:</b>					
<b>Disposition Status:</b>					
<b>Enforcement Type Description:</b>					

<i>Map Key</i>	<i>Number of Records</i>	<i>Direction/ Distance mi</i>	<i>Elevation ft</i>	<i>Site</i>	<i>DB</i>
----------------	--------------------------	-------------------------------	---------------------	-------------	-----------

*Proposed Penalty Amount:*  
*Paid Amount:*  
*Final Amount:*

*Evaluation Start Date:* 12-JUN-03  
*Evaluation Agency:* S  
*Evaluation Type Description:* FOCUSED COMPLIANCE INSPECTION  
*Violation Short Description:*  
*Violation Determined Date:*  
*Actual Return to Compliance Date:*  
*Violation Responsible Agency:*  
*Enforcement Action Date:*  
*Enforcement Agency:*  
*Disposition Status Date:*  
*Disposition Status:*  
*Enforcement Type Description:*  
*Proposed Penalty Amount:*  
*Paid Amount:*  
*Final Amount:*

*Evaluation Start Date:* 26-JUL-06  
*Evaluation Agency:* E  
*Evaluation Type Description:* FINANCIAL RECORD REVIEW  
*Violation Short Description:*  
*Violation Determined Date:*  
*Actual Return to Compliance Date:*  
*Violation Responsible Agency:*  
*Enforcement Action Date:*  
*Enforcement Agency:*  
*Disposition Status Date:*  
*Disposition Status:*  
*Enforcement Type Description:*  
*Proposed Penalty Amount:*  
*Paid Amount:*  
*Final Amount:*

*Evaluation Start Date:* 20-MAR-08  
*Evaluation Agency:* S  
*Evaluation Type Description:* COMPLIANCE EVALUATION INSPECTION ON-SITE  
*Violation Short Description:*  
*Violation Determined Date:*  
*Actual Return to Compliance Date:*  
*Violation Responsible Agency:*  
*Enforcement Action Date:*  
*Enforcement Agency:*  
*Disposition Status Date:*  
*Disposition Status:*  
*Enforcement Type Description:*  
*Proposed Penalty Amount:*  
*Paid Amount:*  
*Final Amount:*

*Evaluation Start Date:* 18-APR-11  
*Evaluation Agency:* E  
*Evaluation Type Description:* COMPLIANCE EVALUATION INSPECTION ON-SITE  
*Violation Short Description:* Universal Waste - Large Quantity Handlers  
*Violation Determined Date:* 18-APR-11  
*Actual Return to Compliance Date:*  
*Violation Responsible Agency:* E  
*Enforcement Action Date:*

<i>Map Key</i>	<i>Number of Records</i>	<i>Direction/ Distance mi</i>	<i>Elevation ft</i>	<i>Site</i>	<i>DB</i>
----------------	--------------------------	-------------------------------	---------------------	-------------	-----------

**Enforcement Agency:**  
**Disposition Status Date:**  
**Disposition Status:**  
**Enforcement Type Description:**  
**Proposed Penalty Amount:**  
**Paid Amount:**  
**Final Amount:**

**Evaluation Start Date:** 18-APR-11  
**Evaluation Agency:** E  
**Evaluation Type Description:** COMPLIANCE EVALUATION INSPECTION ON-SITE  
**Violation Short Description:** Universal Waste - Large Quantity Handlers  
**Violation Determined Date:** 18-APR-11  
**Actual Return to Compliance Date:**  
**Violation Responsible Agency:** E  
**Enforcement Action Date:**  
**Enforcement Agency:**  
**Disposition Status Date:**  
**Disposition Status:**  
**Enforcement Type Description:**  
**Proposed Penalty Amount:**  
**Paid Amount:**  
**Final Amount:**

**Evaluation Start Date:** 18-APR-11  
**Evaluation Agency:** E  
**Evaluation Type Description:** COMPLIANCE EVALUATION INSPECTION ON-SITE  
**Violation Short Description:** Generators - Pre-transport  
**Violation Determined Date:** 18-APR-11  
**Actual Return to Compliance Date:**  
**Violation Responsible Agency:** E  
**Enforcement Action Date:**  
**Enforcement Agency:**  
**Disposition Status Date:**  
**Disposition Status:**  
**Enforcement Type Description:**  
**Proposed Penalty Amount:**  
**Paid Amount:**  
**Final Amount:**

**Evaluation Start Date:** 18-APR-11  
**Evaluation Agency:** S  
**Evaluation Type Description:** FOCUSED COMPLIANCE INSPECTION  
**Violation Short Description:**  
**Violation Determined Date:**  
**Actual Return to Compliance Date:**  
**Violation Responsible Agency:**  
**Enforcement Action Date:**  
**Enforcement Agency:**  
**Disposition Status Date:**  
**Disposition Status:**  
**Enforcement Type Description:**  
**Proposed Penalty Amount:**  
**Paid Amount:**  
**Final Amount:**

**Evaluation Start Date:** 06-NOV-85  
**Evaluation Agency:** S  
**Evaluation Type Description:** COMPLIANCE SCHEDULE EVALUATION  
**Violation Short Description:** TSD - General

<b>Map Key</b>	<b>Number of Records</b>	<b>Direction/ Distance mi</b>	<b>Elevation ft</b>	<b>Site</b>	<b>DB</b>
<b>Violation Determined Date:</b>			06-NOV-85		
<b>Actual Return to Compliance Date:</b>			21-NOV-85		
<b>Violation Responsible Agency:</b>			E		
<b>Enforcement Action Date:</b>			06-NOV-85		
<b>Enforcement Agency:</b>			S		
<b>Disposition Status Date:</b>					
<b>Disposition Status:</b>					
<b>Enforcement Type Description:</b>			WRITTEN INFORMAL		
<b>Proposed Penalty Amount:</b>					
<b>Paid Amount:</b>					
<b>Final Amount:</b>					
<b>Evaluation Start Date:</b>			21-NOV-85		
<b>Evaluation Agency:</b>			S		
<b>Evaluation Type Description:</b>			COMPLIANCE SCHEDULE EVALUATION		
<b>Violation Short Description:</b>					
<b>Violation Determined Date:</b>					
<b>Actual Return to Compliance Date:</b>					
<b>Violation Responsible Agency:</b>					
<b>Enforcement Action Date:</b>					
<b>Enforcement Agency:</b>					
<b>Disposition Status Date:</b>					
<b>Disposition Status:</b>					
<b>Enforcement Type Description:</b>					
<b>Proposed Penalty Amount:</b>					
<b>Paid Amount:</b>					
<b>Final Amount:</b>					
<b>Evaluation Start Date:</b>			25-FEB-86		
<b>Evaluation Agency:</b>			S		
<b>Evaluation Type Description:</b>			GROUNDWATER MONITORING EVALUATION		
<b>Violation Short Description:</b>					
<b>Violation Determined Date:</b>					
<b>Actual Return to Compliance Date:</b>					
<b>Violation Responsible Agency:</b>					
<b>Enforcement Action Date:</b>					
<b>Enforcement Agency:</b>					
<b>Disposition Status Date:</b>					
<b>Disposition Status:</b>					
<b>Enforcement Type Description:</b>					
<b>Proposed Penalty Amount:</b>					
<b>Paid Amount:</b>					
<b>Final Amount:</b>					
<b>Evaluation Start Date:</b>			06-FEB-86		
<b>Evaluation Agency:</b>			S		
<b>Evaluation Type Description:</b>			FOCUSED COMPLIANCE INSPECTION		
<b>Violation Short Description:</b>			TSD - General		
<b>Violation Determined Date:</b>			06-FEB-86		
<b>Actual Return to Compliance Date:</b>			07-FEB-86		
<b>Violation Responsible Agency:</b>			S		
<b>Enforcement Action Date:</b>			06-FEB-86		
<b>Enforcement Agency:</b>			S		
<b>Disposition Status Date:</b>					
<b>Disposition Status:</b>					
<b>Enforcement Type Description:</b>			WRITTEN INFORMAL		
<b>Proposed Penalty Amount:</b>					
<b>Paid Amount:</b>					
<b>Final Amount:</b>					



<i>Map Key</i>	<i>Number of Records</i>	<i>Direction/ Distance mi</i>	<i>Elevation ft</i>	<i>Site</i>	<i>DB</i>
<b>Evaluation Start Date:</b>			18-MAR-86		
<b>Evaluation Agency:</b>			S		
<b>Evaluation Type Description:</b>			FOCUSED COMPLIANCE INSPECTION		
<b>Violation Short Description:</b>			TSD - General		
<b>Violation Determined Date:</b>			17-MAR-86		
<b>Actual Return to Compliance Date:</b>			17-MAR-86		
<b>Violation Responsible Agency:</b>			S		
<b>Enforcement Action Date:</b>			17-MAR-86		
<b>Enforcement Agency:</b>			S		
<b>Disposition Status Date:</b>					
<b>Disposition Status:</b>					
<b>Enforcement Type Description:</b>			WRITTEN INFORMAL		
<b>Proposed Penalty Amount:</b>					
<b>Paid Amount:</b>					
<b>Final Amount:</b>					
<b>Evaluation Start Date:</b>			17-APR-86		
<b>Evaluation Agency:</b>			S		
<b>Evaluation Type Description:</b>			FOCUSED COMPLIANCE INSPECTION		
<b>Violation Short Description:</b>					
<b>Violation Determined Date:</b>					
<b>Actual Return to Compliance Date:</b>					
<b>Violation Responsible Agency:</b>					
<b>Enforcement Action Date:</b>					
<b>Enforcement Agency:</b>					
<b>Disposition Status Date:</b>					
<b>Disposition Status:</b>					
<b>Enforcement Type Description:</b>					
<b>Proposed Penalty Amount:</b>					
<b>Paid Amount:</b>					
<b>Final Amount:</b>					
<b>Evaluation Start Date:</b>			08-OCT-86		
<b>Evaluation Agency:</b>			E		
<b>Evaluation Type Description:</b>			COMPLIANCE EVALUATION INSPECTION ON-SITE		
<b>Violation Short Description:</b>			TSD - General		
<b>Violation Determined Date:</b>			08-OCT-86		
<b>Actual Return to Compliance Date:</b>			07-JUL-88		
<b>Violation Responsible Agency:</b>			E		
<b>Enforcement Action Date:</b>			08-OCT-86		
<b>Enforcement Agency:</b>			E		
<b>Disposition Status Date:</b>					
<b>Disposition Status:</b>					
<b>Enforcement Type Description:</b>			WRITTEN INFORMAL		
<b>Proposed Penalty Amount:</b>					
<b>Paid Amount:</b>					
<b>Final Amount:</b>					
<b>Evaluation Start Date:</b>			07-OCT-86		
<b>Evaluation Agency:</b>			S		
<b>Evaluation Type Description:</b>			FOCUSED COMPLIANCE INSPECTION		
<b>Violation Short Description:</b>					
<b>Violation Determined Date:</b>					
<b>Actual Return to Compliance Date:</b>					
<b>Violation Responsible Agency:</b>					
<b>Enforcement Action Date:</b>					
<b>Enforcement Agency:</b>					
<b>Disposition Status Date:</b>					
<b>Disposition Status:</b>					
<b>Enforcement Type Description:</b>					

<i>Map Key</i>	<i>Number of Records</i>	<i>Direction/ Distance mi</i>	<i>Elevation ft</i>	<i>Site</i>	<i>DB</i>
----------------	--------------------------	-------------------------------	---------------------	-------------	-----------

**Proposed Penalty Amount:**  
**Paid Amount:**  
**Final Amount:**

**Evaluation Start Date:** 07-JAN-87  
**Evaluation Agency:** S  
**Evaluation Type Description:** CASE DEVELOPMENT INSPECTION  
**Violation Short Description:** TSD - General  
**Violation Determined Date:** 07-JAN-87  
**Actual Return to Compliance Date:** 07-JUL-88  
**Violation Responsible Agency:** S  
**Enforcement Action Date:** 04-FEB-87  
**Enforcement Agency:** S  
**Disposition Status Date:**  
**Disposition Status:**  
**Enforcement Type Description:** WRITTEN INFORMAL  
**Proposed Penalty Amount:**  
**Paid Amount:**  
**Final Amount:**

**Evaluation Start Date:** 07-JAN-87  
**Evaluation Agency:** S  
**Evaluation Type Description:** CASE DEVELOPMENT INSPECTION  
**Violation Short Description:** TSD - General  
**Violation Determined Date:** 07-JAN-87  
**Actual Return to Compliance Date:** 07-JUL-88  
**Violation Responsible Agency:** S  
**Enforcement Action Date:** 06-JAN-87  
**Enforcement Agency:** S  
**Disposition Status Date:**  
**Disposition Status:**  
**Enforcement Type Description:** WRITTEN INFORMAL  
**Proposed Penalty Amount:**  
**Paid Amount:**  
**Final Amount:**

**Evaluation Start Date:** 11-JAN-86  
**Evaluation Agency:** S  
**Evaluation Type Description:** CASE DEVELOPMENT INSPECTION  
**Violation Short Description:** TSD - General  
**Violation Determined Date:** 11-JAN-86  
**Actual Return to Compliance Date:** 17-MAR-86  
**Violation Responsible Agency:** S  
**Enforcement Action Date:** 11-JAN-87  
**Enforcement Agency:** S  
**Disposition Status Date:**  
**Disposition Status:**  
**Enforcement Type Description:** WRITTEN INFORMAL  
**Proposed Penalty Amount:**  
**Paid Amount:**  
**Final Amount:**

**Evaluation Start Date:** 04-FEB-87  
**Evaluation Agency:** S  
**Evaluation Type Description:** CASE DEVELOPMENT INSPECTION  
**Violation Short Description:** TSD - General  
**Violation Determined Date:** 07-JAN-87  
**Actual Return to Compliance Date:** 07-JUL-88  
**Violation Responsible Agency:** S  
**Enforcement Action Date:** 04-FEB-87

<i>Map Key</i>	<i>Number of Records</i>	<i>Direction/ Distance mi</i>	<i>Elevation ft</i>	<i>Site</i>	<i>DB</i>
<i>Enforcement Agency:</i>		S			
<i>Disposition Status Date:</i>					
<i>Disposition Status:</i>					
<i>Enforcement Type Description:</i>		WRITTEN INFORMAL			
<i>Proposed Penalty Amount:</i>					
<i>Paid Amount:</i>					
<i>Final Amount:</i>					
<i>Evaluation Start Date:</i>		04-FEB-87			
<i>Evaluation Agency:</i>		S			
<i>Evaluation Type Description:</i>		CASE DEVELOPMENT INSPECTION			
<i>Violation Short Description:</i>		TSD - General			
<i>Violation Determined Date:</i>		07-JAN-87			
<i>Actual Return to Compliance Date:</i>		07-JUL-88			
<i>Violation Responsible Agency:</i>		S			
<i>Enforcement Action Date:</i>		06-JAN-87			
<i>Enforcement Agency:</i>		S			
<i>Disposition Status Date:</i>					
<i>Disposition Status:</i>					
<i>Enforcement Type Description:</i>		WRITTEN INFORMAL			
<i>Proposed Penalty Amount:</i>					
<i>Paid Amount:</i>					
<i>Final Amount:</i>					
<i>Evaluation Start Date:</i>		17-FEB-87			
<i>Evaluation Agency:</i>		S			
<i>Evaluation Type Description:</i>		CASE DEVELOPMENT INSPECTION			
<i>Violation Short Description:</i>		TSD - General			
<i>Violation Determined Date:</i>		07-JAN-87			
<i>Actual Return to Compliance Date:</i>		07-JUL-88			
<i>Violation Responsible Agency:</i>		S			
<i>Enforcement Action Date:</i>		04-FEB-87			
<i>Enforcement Agency:</i>		S			
<i>Disposition Status Date:</i>					
<i>Disposition Status:</i>					
<i>Enforcement Type Description:</i>		WRITTEN INFORMAL			
<i>Proposed Penalty Amount:</i>					
<i>Paid Amount:</i>					
<i>Final Amount:</i>					
<i>Evaluation Start Date:</i>		17-FEB-87			
<i>Evaluation Agency:</i>		S			
<i>Evaluation Type Description:</i>		CASE DEVELOPMENT INSPECTION			
<i>Violation Short Description:</i>		TSD - General			
<i>Violation Determined Date:</i>		07-JAN-87			
<i>Actual Return to Compliance Date:</i>		07-JUL-88			
<i>Violation Responsible Agency:</i>		S			
<i>Enforcement Action Date:</i>		06-JAN-87			
<i>Enforcement Agency:</i>		S			
<i>Disposition Status Date:</i>					
<i>Disposition Status:</i>					
<i>Enforcement Type Description:</i>		WRITTEN INFORMAL			
<i>Proposed Penalty Amount:</i>					
<i>Paid Amount:</i>					
<i>Final Amount:</i>					
<i>Evaluation Start Date:</i>		16-JUL-86			
<i>Evaluation Agency:</i>		S			
<i>Evaluation Type Description:</i>		COMPLIANCE EVALUATION INSPECTION ON-SITE			
<i>Violation Short Description:</i>		TSD - General			

<b>Map Key</b>	<b>Number of Records</b>	<b>Direction/ Distance mi</b>	<b>Elevation ft</b>	<b>Site</b>	<b>DB</b>
<b>Violation Determined Date:</b>			16-JUL-86		
<b>Actual Return to Compliance Date:</b>			08-OCT-86		
<b>Violation Responsible Agency:</b>			S		
<b>Enforcement Action Date:</b>			16-JUL-86		
<b>Enforcement Agency:</b>			S		
<b>Disposition Status Date:</b>					
<b>Disposition Status:</b>					
<b>Enforcement Type Description:</b>			INITIAL 3008(A) COMPLIANCE		
<b>Proposed Penalty Amount:</b>					
<b>Paid Amount:</b>					
<b>Final Amount:</b>					
<b>Evaluation Start Date:</b>			29-JUL-86		
<b>Evaluation Agency:</b>			S		
<b>Evaluation Type Description:</b>			COMPLIANCE EVALUATION INSPECTION ON-SITE		
<b>Violation Short Description:</b>			TSD - General		
<b>Violation Determined Date:</b>			29-JUL-86		
<b>Actual Return to Compliance Date:</b>			08-OCT-86		
<b>Violation Responsible Agency:</b>			S		
<b>Enforcement Action Date:</b>			29-JUL-86		
<b>Enforcement Agency:</b>			S		
<b>Disposition Status Date:</b>					
<b>Disposition Status:</b>					
<b>Enforcement Type Description:</b>			INITIAL 3008(A) COMPLIANCE		
<b>Proposed Penalty Amount:</b>					
<b>Paid Amount:</b>					
<b>Final Amount:</b>					
<b>Evaluation Start Date:</b>			30-JUL-86		
<b>Evaluation Agency:</b>			S		
<b>Evaluation Type Description:</b>			COMPLIANCE SCHEDULE EVALUATION		
<b>Violation Short Description:</b>			TSD - General		
<b>Violation Determined Date:</b>			29-JUL-86		
<b>Actual Return to Compliance Date:</b>			08-OCT-86		
<b>Violation Responsible Agency:</b>			S		
<b>Enforcement Action Date:</b>			29-JUL-86		
<b>Enforcement Agency:</b>			S		
<b>Disposition Status Date:</b>					
<b>Disposition Status:</b>					
<b>Enforcement Type Description:</b>			INITIAL 3008(A) COMPLIANCE		
<b>Proposed Penalty Amount:</b>					
<b>Paid Amount:</b>					
<b>Final Amount:</b>					
<b>Evaluation Start Date:</b>			13-AUG-86		
<b>Evaluation Agency:</b>			S		
<b>Evaluation Type Description:</b>			COMPLIANCE EVALUATION INSPECTION ON-SITE		
<b>Violation Short Description:</b>			TSD - General		
<b>Violation Determined Date:</b>			13-AUG-86		
<b>Actual Return to Compliance Date:</b>			08-OCT-86		
<b>Violation Responsible Agency:</b>			S		
<b>Enforcement Action Date:</b>			13-AUG-86		
<b>Enforcement Agency:</b>			S		
<b>Disposition Status Date:</b>					
<b>Disposition Status:</b>					
<b>Enforcement Type Description:</b>			WRITTEN INFORMAL		
<b>Proposed Penalty Amount:</b>					
<b>Paid Amount:</b>					
<b>Final Amount:</b>					

<b>Map Key</b>	<b>Number of Records</b>	<b>Direction/ Distance mi</b>	<b>Elevation ft</b>	<b>Site</b>	<b>DB</b>
<b>Evaluation Start Date:</b>			13-AUG-86		
<b>Evaluation Agency:</b>			S		
<b>Evaluation Type Description:</b>			COMPLIANCE EVALUATION INSPECTION ON-SITE		
<b>Violation Short Description:</b>			TSD - General		
<b>Violation Determined Date:</b>			13-AUG-86		
<b>Actual Return to Compliance Date:</b>			08-OCT-86		
<b>Violation Responsible Agency:</b>			S		
<b>Enforcement Action Date:</b>					
<b>Enforcement Agency:</b>					
<b>Disposition Status Date:</b>					
<b>Disposition Status:</b>					
<b>Enforcement Type Description:</b>					
<b>Proposed Penalty Amount:</b>					
<b>Paid Amount:</b>					
<b>Final Amount:</b>					
<b>Evaluation Start Date:</b>			17-MAR-86		
<b>Evaluation Agency:</b>			S		
<b>Evaluation Type Description:</b>			COMPLIANCE EVALUATION INSPECTION ON-SITE		
<b>Violation Short Description:</b>			TSD - General		
<b>Violation Determined Date:</b>			17-MAR-86		
<b>Actual Return to Compliance Date:</b>			17-MAR-86		
<b>Violation Responsible Agency:</b>			S		
<b>Enforcement Action Date:</b>			17-MAR-86		
<b>Enforcement Agency:</b>			S		
<b>Disposition Status Date:</b>					
<b>Disposition Status:</b>					
<b>Enforcement Type Description:</b>			WRITTEN INFORMAL		
<b>Proposed Penalty Amount:</b>					
<b>Paid Amount:</b>					
<b>Final Amount:</b>					
<b>Evaluation Start Date:</b>			17-MAR-86		
<b>Evaluation Agency:</b>			S		
<b>Evaluation Type Description:</b>			FOCUSED COMPLIANCE INSPECTION		
<b>Violation Short Description:</b>			TSD - General		
<b>Violation Determined Date:</b>			17-MAR-86		
<b>Actual Return to Compliance Date:</b>			17-MAR-86		
<b>Violation Responsible Agency:</b>			S		
<b>Enforcement Action Date:</b>			17-MAR-86		
<b>Enforcement Agency:</b>			S		
<b>Disposition Status Date:</b>					
<b>Disposition Status:</b>					
<b>Enforcement Type Description:</b>			WRITTEN INFORMAL		
<b>Proposed Penalty Amount:</b>					
<b>Paid Amount:</b>					
<b>Final Amount:</b>					
<b>Evaluation Start Date:</b>			17-MAR-86		
<b>Evaluation Agency:</b>			S		
<b>Evaluation Type Description:</b>			COMPLIANCE SCHEDULE EVALUATION		
<b>Violation Short Description:</b>			TSD - General		
<b>Violation Determined Date:</b>			17-MAR-86		
<b>Actual Return to Compliance Date:</b>			17-APR-86		
<b>Violation Responsible Agency:</b>			S		
<b>Enforcement Action Date:</b>			17-MAR-86		
<b>Enforcement Agency:</b>			S		
<b>Disposition Status Date:</b>					
<b>Disposition Status:</b>					
<b>Enforcement Type Description:</b>			WRITTEN INFORMAL		

<i>Map Key</i>	<i>Number of Records</i>	<i>Direction/ Distance mi</i>	<i>Elevation ft</i>	<i>Site</i>	<i>DB</i>
<b>Proposed Penalty Amount:</b>					
<b>Paid Amount:</b>					
<b>Final Amount:</b>					
<b>Evaluation Start Date:</b>			10-DEC-87		
<b>Evaluation Agency:</b>			S		
<b>Evaluation Type Description:</b>			COMPLIANCE EVALUATION INSPECTION ON-SITE		
<b>Violation Short Description:</b>			TSD - General		
<b>Violation Determined Date:</b>			10-DEC-87		
<b>Actual Return to Compliance Date:</b>			07-JUL-88		
<b>Violation Responsible Agency:</b>			S		
<b>Enforcement Action Date:</b>			10-DEC-87		
<b>Enforcement Agency:</b>			S		
<b>Disposition Status Date:</b>					
<b>Disposition Status:</b>					
<b>Enforcement Type Description:</b>			WRITTEN INFORMAL		
<b>Proposed Penalty Amount:</b>			1000		
<b>Paid Amount:</b>					
<b>Final Amount:</b>			1000		
<b>Evaluation Start Date:</b>			15-DEC-87		
<b>Evaluation Agency:</b>			S		
<b>Evaluation Type Description:</b>			COMPLIANCE SCHEDULE EVALUATION		
<b>Violation Short Description:</b>			TSD - General		
<b>Violation Determined Date:</b>			10-DEC-87		
<b>Actual Return to Compliance Date:</b>			07-JUL-88		
<b>Violation Responsible Agency:</b>			S		
<b>Enforcement Action Date:</b>			10-DEC-87		
<b>Enforcement Agency:</b>			S		
<b>Disposition Status Date:</b>					
<b>Disposition Status:</b>					
<b>Enforcement Type Description:</b>			WRITTEN INFORMAL		
<b>Proposed Penalty Amount:</b>			1000		
<b>Paid Amount:</b>					
<b>Final Amount:</b>			1000		
<b>Evaluation Start Date:</b>			03-MAR-88		
<b>Evaluation Agency:</b>			S		
<b>Evaluation Type Description:</b>			COMPLIANCE EVALUATION INSPECTION ON-SITE		
<b>Violation Short Description:</b>			TSD - General		
<b>Violation Determined Date:</b>			03-MAR-88		
<b>Actual Return to Compliance Date:</b>			03-MAR-88		
<b>Violation Responsible Agency:</b>			S		
<b>Enforcement Action Date:</b>			03-MAR-88		
<b>Enforcement Agency:</b>			S		
<b>Disposition Status Date:</b>					
<b>Disposition Status:</b>					
<b>Enforcement Type Description:</b>			WRITTEN INFORMAL		
<b>Proposed Penalty Amount:</b>					
<b>Paid Amount:</b>					
<b>Final Amount:</b>					
<b>Evaluation Start Date:</b>			23-MAY-88		
<b>Evaluation Agency:</b>			S		
<b>Evaluation Type Description:</b>			COMPLIANCE SCHEDULE EVALUATION		
<b>Violation Short Description:</b>			TSD - General		
<b>Violation Determined Date:</b>			25-APR-88		
<b>Actual Return to Compliance Date:</b>			22-APR-88		
<b>Violation Responsible Agency:</b>			S		
<b>Enforcement Action Date:</b>			22-APR-88		

<b>Map Key</b>	<b>Number of Records</b>	<b>Direction/ Distance mi</b>	<b>Elevation ft</b>	<b>Site</b>	<b>DB</b>
<b>Enforcement Agency:</b>		S			
<b>Disposition Status Date:</b>					
<b>Disposition Status:</b>					
<b>Enforcement Type Description:</b>			FINAL 3008(A) COMPLIANCE ORDER		
<b>Proposed Penalty Amount:</b>			1000		
<b>Paid Amount:</b>					
<b>Final Amount:</b>			1000		
<b>Evaluation Start Date:</b>			10-FEB-88		
<b>Evaluation Agency:</b>		S			
<b>Evaluation Type Description:</b>			COMPLIANCE EVALUATION INSPECTION ON-SITE		
<b>Violation Short Description:</b>					
<b>Violation Determined Date:</b>					
<b>Actual Return to Compliance Date:</b>					
<b>Violation Responsible Agency:</b>					
<b>Enforcement Action Date:</b>					
<b>Enforcement Agency:</b>					
<b>Disposition Status Date:</b>					
<b>Disposition Status:</b>					
<b>Enforcement Type Description:</b>					
<b>Proposed Penalty Amount:</b>					
<b>Paid Amount:</b>					
<b>Final Amount:</b>					
<b>Evaluation Start Date:</b>			28-MAR-88		
<b>Evaluation Agency:</b>		S			
<b>Evaluation Type Description:</b>			COMPLIANCE EVALUATION INSPECTION ON-SITE		
<b>Violation Short Description:</b>					
<b>Violation Determined Date:</b>					
<b>Actual Return to Compliance Date:</b>					
<b>Violation Responsible Agency:</b>					
<b>Enforcement Action Date:</b>					
<b>Enforcement Agency:</b>					
<b>Disposition Status Date:</b>					
<b>Disposition Status:</b>					
<b>Enforcement Type Description:</b>					
<b>Proposed Penalty Amount:</b>					
<b>Paid Amount:</b>					
<b>Final Amount:</b>					
<b>Evaluation Start Date:</b>			23-MAY-88		
<b>Evaluation Agency:</b>		S			
<b>Evaluation Type Description:</b>			CASE DEVELOPMENT INSPECTION		
<b>Violation Short Description:</b>			TSD - General		
<b>Violation Determined Date:</b>			25-APR-88		
<b>Actual Return to Compliance Date:</b>			22-APR-88		
<b>Violation Responsible Agency:</b>			S		
<b>Enforcement Action Date:</b>			22-APR-88		
<b>Enforcement Agency:</b>		S			
<b>Disposition Status Date:</b>					
<b>Disposition Status:</b>					
<b>Enforcement Type Description:</b>			FINAL 3008(A) COMPLIANCE ORDER		
<b>Proposed Penalty Amount:</b>			1000		
<b>Paid Amount:</b>					
<b>Final Amount:</b>			1000		
<b>Evaluation Start Date:</b>			02-JUN-88		
<b>Evaluation Agency:</b>		S			
<b>Evaluation Type Description:</b>			COMPLIANCE EVALUATION INSPECTION ON-SITE		
<b>Violation Short Description:</b>			TSD - General		

<b>Map Key</b>	<b>Number of Records</b>	<b>Direction/ Distance mi</b>	<b>Elevation ft</b>	<b>Site</b>	<b>DB</b>
<b>Violation Determined Date:</b>			02-JUN-88		
<b>Actual Return to Compliance Date:</b>			14-NOV-88		
<b>Violation Responsible Agency:</b>			S		
<b>Enforcement Action Date:</b>			02-JUN-88		
<b>Enforcement Agency:</b>			S		
<b>Disposition Status Date:</b>					
<b>Disposition Status:</b>					
<b>Enforcement Type Description:</b>			WRITTEN INFORMAL		
<b>Proposed Penalty Amount:</b>					
<b>Paid Amount:</b>					
<b>Final Amount:</b>					
<b>Evaluation Start Date:</b>			07-JUN-88		
<b>Evaluation Agency:</b>			S		
<b>Evaluation Type Description:</b>			COMPLIANCE EVALUATION INSPECTION ON-SITE		
<b>Violation Short Description:</b>			TSD - General		
<b>Violation Determined Date:</b>			07-JUN-88		
<b>Actual Return to Compliance Date:</b>			15-JUN-88		
<b>Violation Responsible Agency:</b>			S		
<b>Enforcement Action Date:</b>			28-MAR-88		
<b>Enforcement Agency:</b>			S		
<b>Disposition Status Date:</b>					
<b>Disposition Status:</b>					
<b>Enforcement Type Description:</b>			WRITTEN INFORMAL		
<b>Proposed Penalty Amount:</b>					
<b>Paid Amount:</b>					
<b>Final Amount:</b>					
<b>Evaluation Start Date:</b>			07-JUN-88		
<b>Evaluation Agency:</b>			S		
<b>Evaluation Type Description:</b>			COMPLIANCE EVALUATION INSPECTION ON-SITE		
<b>Violation Short Description:</b>			TSD - General		
<b>Violation Determined Date:</b>			07-JUN-88		
<b>Actual Return to Compliance Date:</b>			27-JUN-88		
<b>Violation Responsible Agency:</b>			S		
<b>Enforcement Action Date:</b>			23-MAY-88		
<b>Enforcement Agency:</b>			S		
<b>Disposition Status Date:</b>					
<b>Disposition Status:</b>					
<b>Enforcement Type Description:</b>			WRITTEN INFORMAL		
<b>Proposed Penalty Amount:</b>					
<b>Paid Amount:</b>					
<b>Final Amount:</b>					
<b>Evaluation Start Date:</b>			07-JUN-88		
<b>Evaluation Agency:</b>			S		
<b>Evaluation Type Description:</b>			COMPLIANCE EVALUATION INSPECTION ON-SITE		
<b>Violation Short Description:</b>			TSD - General		
<b>Violation Determined Date:</b>			07-JUN-88		
<b>Actual Return to Compliance Date:</b>			14-NOV-88		
<b>Violation Responsible Agency:</b>			S		
<b>Enforcement Action Date:</b>			25-OCT-88		
<b>Enforcement Agency:</b>			S		
<b>Disposition Status Date:</b>					
<b>Disposition Status:</b>					
<b>Enforcement Type Description:</b>			INITIAL 3008(A) COMPLIANCE		
<b>Proposed Penalty Amount:</b>			11000		
<b>Paid Amount:</b>					
<b>Final Amount:</b>			11000		



<i>Map Key</i>	<i>Number of Records</i>	<i>Direction/ Distance mi</i>	<i>Elevation ft</i>	<i>Site</i>	<i>DB</i>
<b>Evaluation Start Date:</b>			15-JUN-88		
<b>Evaluation Agency:</b>			S		
<b>Evaluation Type Description:</b>			COMPLIANCE EVALUATION INSPECTION ON-SITE		
<b>Violation Short Description:</b>					
<b>Violation Determined Date:</b>					
<b>Actual Return to Compliance Date:</b>					
<b>Violation Responsible Agency:</b>					
<b>Enforcement Action Date:</b>					
<b>Enforcement Agency:</b>					
<b>Disposition Status Date:</b>					
<b>Disposition Status:</b>					
<b>Enforcement Type Description:</b>					
<b>Proposed Penalty Amount:</b>					
<b>Paid Amount:</b>					
<b>Final Amount:</b>					
<b>Evaluation Start Date:</b>			27-JUN-88		
<b>Evaluation Agency:</b>			S		
<b>Evaluation Type Description:</b>			COMPLIANCE EVALUATION INSPECTION ON-SITE		
<b>Violation Short Description:</b>			TSD - General		
<b>Violation Determined Date:</b>			27-JUN-88		
<b>Actual Return to Compliance Date:</b>			25-OCT-88		
<b>Violation Responsible Agency:</b>			S		
<b>Enforcement Action Date:</b>			27-JUN-88		
<b>Enforcement Agency:</b>			S		
<b>Disposition Status Date:</b>					
<b>Disposition Status:</b>					
<b>Enforcement Type Description:</b>			WRITTEN INFORMAL		
<b>Proposed Penalty Amount:</b>					
<b>Paid Amount:</b>					
<b>Final Amount:</b>					
<b>Evaluation Start Date:</b>			21-JUL-88		
<b>Evaluation Agency:</b>			S		
<b>Evaluation Type Description:</b>			COMPLIANCE EVALUATION INSPECTION ON-SITE		
<b>Violation Short Description:</b>			TSD - General		
<b>Violation Determined Date:</b>			06-JUL-88		
<b>Actual Return to Compliance Date:</b>			14-NOV-88		
<b>Violation Responsible Agency:</b>			S		
<b>Enforcement Action Date:</b>			07-JUL-88		
<b>Enforcement Agency:</b>			S		
<b>Disposition Status Date:</b>					
<b>Disposition Status:</b>					
<b>Enforcement Type Description:</b>			WRITTEN INFORMAL		
<b>Proposed Penalty Amount:</b>					
<b>Paid Amount:</b>					
<b>Final Amount:</b>					
<b>Evaluation Start Date:</b>			21-JUL-88		
<b>Evaluation Agency:</b>			S		
<b>Evaluation Type Description:</b>			COMPLIANCE EVALUATION INSPECTION ON-SITE		
<b>Violation Short Description:</b>			TSD - General		
<b>Violation Determined Date:</b>			06-JUL-88		
<b>Actual Return to Compliance Date:</b>			14-NOV-88		
<b>Violation Responsible Agency:</b>			S		
<b>Enforcement Action Date:</b>			26-OCT-88		
<b>Enforcement Agency:</b>			S		
<b>Disposition Status Date:</b>					
<b>Disposition Status:</b>					
<b>Enforcement Type Description:</b>			INITIAL 3008(A) COMPLIANCE		

<b>Map Key</b>	<b>Number of Records</b>	<b>Direction/ Distance mi</b>	<b>Elevation ft</b>	<b>Site</b>	<b>DB</b>
<b>Proposed Penalty Amount:</b>		11000			
<b>Paid Amount:</b>					
<b>Final Amount:</b>		11000			
<b>Evaluation Start Date:</b>		21-JUL-88			
<b>Evaluation Agency:</b>		S			
<b>Evaluation Type Description:</b>		COMPLIANCE EVALUATION INSPECTION ON-SITE			
<b>Violation Short Description:</b>		TSD - General			
<b>Violation Determined Date:</b>		06-JUL-88			
<b>Actual Return to Compliance Date:</b>		14-NOV-88			
<b>Violation Responsible Agency:</b>		S			
<b>Enforcement Action Date:</b>		25-OCT-88			
<b>Enforcement Agency:</b>		S			
<b>Disposition Status Date:</b>					
<b>Disposition Status:</b>					
<b>Enforcement Type Description:</b>		INITIAL 3008(A) COMPLIANCE			
<b>Proposed Penalty Amount:</b>		11000			
<b>Paid Amount:</b>					
<b>Final Amount:</b>		11000			
<b>Evaluation Start Date:</b>		28-JAN-88			
<b>Evaluation Agency:</b>		S			
<b>Evaluation Type Description:</b>		COMPLIANCE EVALUATION INSPECTION ON-SITE			
<b>Violation Short Description:</b>		TSD - General			
<b>Violation Determined Date:</b>		28-JAN-88			
<b>Actual Return to Compliance Date:</b>		14-NOV-88			
<b>Violation Responsible Agency:</b>		S			
<b>Enforcement Action Date:</b>		26-OCT-88			
<b>Enforcement Agency:</b>		S			
<b>Disposition Status Date:</b>					
<b>Disposition Status:</b>					
<b>Enforcement Type Description:</b>		INITIAL 3008(A) COMPLIANCE			
<b>Proposed Penalty Amount:</b>		11000			
<b>Paid Amount:</b>					
<b>Final Amount:</b>		11000			
<b>Evaluation Start Date:</b>		02-JUL-88			
<b>Evaluation Agency:</b>		S			
<b>Evaluation Type Description:</b>		COMPLIANCE EVALUATION INSPECTION ON-SITE			
<b>Violation Short Description:</b>		TSD - General			
<b>Violation Determined Date:</b>		02-JUL-88			
<b>Actual Return to Compliance Date:</b>		07-JUL-88			
<b>Violation Responsible Agency:</b>		S			
<b>Enforcement Action Date:</b>		28-JUL-88			
<b>Enforcement Agency:</b>		S			
<b>Disposition Status Date:</b>					
<b>Disposition Status:</b>					
<b>Enforcement Type Description:</b>		WRITTEN INFORMAL			
<b>Proposed Penalty Amount:</b>		4000			
<b>Paid Amount:</b>					
<b>Final Amount:</b>		4000			
<b>Evaluation Start Date:</b>		04-FEB-88			
<b>Evaluation Agency:</b>		S			
<b>Evaluation Type Description:</b>		COMPLIANCE EVALUATION INSPECTION ON-SITE			
<b>Violation Short Description:</b>		TSD - General			
<b>Violation Determined Date:</b>		04-FEB-88			
<b>Actual Return to Compliance Date:</b>		24-FEB-88			
<b>Violation Responsible Agency:</b>		S			
<b>Enforcement Action Date:</b>		04-FEB-88			

<i>Map Key</i>	<i>Number of Records</i>	<i>Direction/ Distance mi</i>	<i>Elevation ft</i>	<i>Site</i>	<i>DB</i>
<b>Enforcement Agency:</b>		S			
<b>Disposition Status Date:</b>					
<b>Disposition Status:</b>					
<b>Enforcement Type Description:</b>			FINAL 3008(A) COMPLIANCE ORDER		
<b>Proposed Penalty Amount:</b>			8000		
<b>Paid Amount:</b>					
<b>Final Amount:</b>			8000		
<b>Evaluation Start Date:</b>			21-FEB-88		
<b>Evaluation Agency:</b>			S		
<b>Evaluation Type Description:</b>			COMPLIANCE SCHEDULE EVALUATION		
<b>Violation Short Description:</b>			TSD IS-Ground-Water Monitoring		
<b>Violation Determined Date:</b>			21-FEB-88		
<b>Actual Return to Compliance Date:</b>			23-FEB-89		
<b>Violation Responsible Agency:</b>			S		
<b>Enforcement Action Date:</b>			21-FEB-88		
<b>Enforcement Agency:</b>			S		
<b>Disposition Status Date:</b>					
<b>Disposition Status:</b>					
<b>Enforcement Type Description:</b>			WRITTEN INFORMAL		
<b>Proposed Penalty Amount:</b>					
<b>Paid Amount:</b>					
<b>Final Amount:</b>					
<b>Evaluation Start Date:</b>			23-FEB-88		
<b>Evaluation Agency:</b>			S		
<b>Evaluation Type Description:</b>			COMPLIANCE SCHEDULE EVALUATION		
<b>Violation Short Description:</b>					
<b>Violation Determined Date:</b>					
<b>Actual Return to Compliance Date:</b>					
<b>Violation Responsible Agency:</b>					
<b>Enforcement Action Date:</b>					
<b>Enforcement Agency:</b>					
<b>Disposition Status Date:</b>					
<b>Disposition Status:</b>					
<b>Enforcement Type Description:</b>					
<b>Proposed Penalty Amount:</b>					
<b>Paid Amount:</b>					
<b>Final Amount:</b>					
<b>Evaluation Start Date:</b>			24-FEB-88		
<b>Evaluation Agency:</b>			S		
<b>Evaluation Type Description:</b>			COMPLIANCE SCHEDULE EVALUATION		
<b>Violation Short Description:</b>			TSD - General		
<b>Violation Determined Date:</b>			24-FEB-88		
<b>Actual Return to Compliance Date:</b>			08-MAR-88		
<b>Violation Responsible Agency:</b>			S		
<b>Enforcement Action Date:</b>			04-FEB-88		
<b>Enforcement Agency:</b>			S		
<b>Disposition Status Date:</b>					
<b>Disposition Status:</b>					
<b>Enforcement Type Description:</b>			FINAL 3008(A) COMPLIANCE ORDER		
<b>Proposed Penalty Amount:</b>			8000		
<b>Paid Amount:</b>					
<b>Final Amount:</b>			8000		
<b>Evaluation Start Date:</b>			24-FEB-88		
<b>Evaluation Agency:</b>			S		
<b>Evaluation Type Description:</b>			COMPLIANCE SCHEDULE EVALUATION		
<b>Violation Short Description:</b>			TSD - General		

<b>Map Key</b>	<b>Number of Records</b>	<b>Direction/ Distance mi</b>	<b>Elevation ft</b>	<b>Site</b>	<b>DB</b>
<b>Violation Determined Date:</b>			24-FEB-88		
<b>Actual Return to Compliance Date:</b>			08-MAR-88		
<b>Violation Responsible Agency:</b>			S		
<b>Enforcement Action Date:</b>			07-MAR-88		
<b>Enforcement Agency:</b>			S		
<b>Disposition Status Date:</b>					
<b>Disposition Status:</b>					
<b>Enforcement Type Description:</b>			WRITTEN INFORMAL		
<b>Proposed Penalty Amount:</b>					
<b>Paid Amount:</b>					
<b>Final Amount:</b>					
<b>Evaluation Start Date:</b>			07-MAR-88		
<b>Evaluation Agency:</b>			S		
<b>Evaluation Type Description:</b>			COMPLIANCE SCHEDULE EVALUATION		
<b>Violation Short Description:</b>			TSD - General		
<b>Violation Determined Date:</b>			24-FEB-88		
<b>Actual Return to Compliance Date:</b>			08-MAR-88		
<b>Violation Responsible Agency:</b>			S		
<b>Enforcement Action Date:</b>			04-FEB-88		
<b>Enforcement Agency:</b>			S		
<b>Disposition Status Date:</b>					
<b>Disposition Status:</b>					
<b>Enforcement Type Description:</b>			FINAL 3008(A) COMPLIANCE ORDER		
<b>Proposed Penalty Amount:</b>			8000		
<b>Paid Amount:</b>					
<b>Final Amount:</b>			8000		
<b>Evaluation Start Date:</b>			07-MAR-88		
<b>Evaluation Agency:</b>			S		
<b>Evaluation Type Description:</b>			COMPLIANCE SCHEDULE EVALUATION		
<b>Violation Short Description:</b>			TSD - General		
<b>Violation Determined Date:</b>			24-FEB-88		
<b>Actual Return to Compliance Date:</b>			08-MAR-88		
<b>Violation Responsible Agency:</b>			S		
<b>Enforcement Action Date:</b>			07-MAR-88		
<b>Enforcement Agency:</b>			S		
<b>Disposition Status Date:</b>					
<b>Disposition Status:</b>					
<b>Enforcement Type Description:</b>			WRITTEN INFORMAL		
<b>Proposed Penalty Amount:</b>					
<b>Paid Amount:</b>					
<b>Final Amount:</b>					
<b>Evaluation Start Date:</b>			06-APR-88		
<b>Evaluation Agency:</b>			S		
<b>Evaluation Type Description:</b>			COMPLIANCE EVALUATION INSPECTION ON-SITE		
<b>Violation Short Description:</b>			TSD - General		
<b>Violation Determined Date:</b>			06-APR-88		
<b>Actual Return to Compliance Date:</b>			14-APR-88		
<b>Violation Responsible Agency:</b>			S		
<b>Enforcement Action Date:</b>			14-APR-88		
<b>Enforcement Agency:</b>			S		
<b>Disposition Status Date:</b>					
<b>Disposition Status:</b>					
<b>Enforcement Type Description:</b>			FINAL 3008(A) COMPLIANCE ORDER		
<b>Proposed Penalty Amount:</b>					
<b>Paid Amount:</b>					
<b>Final Amount:</b>					

<i>Map Key</i>	<i>Number of Records</i>	<i>Direction/ Distance mi</i>	<i>Elevation ft</i>	<i>Site</i>	<i>DB</i>
<i>Evaluation Start Date:</i>			08-APR-88		
<i>Evaluation Agency:</i>			S		
<i>Evaluation Type Description:</i>			COMPLIANCE SCHEDULE EVALUATION		
<i>Violation Short Description:</i>			TSD - General		
<i>Violation Determined Date:</i>			06-APR-88		
<i>Actual Return to Compliance Date:</i>			14-APR-88		
<i>Violation Responsible Agency:</i>			S		
<i>Enforcement Action Date:</i>			14-APR-88		
<i>Enforcement Agency:</i>			S		
<i>Disposition Status Date:</i>					
<i>Disposition Status:</i>					
<i>Enforcement Type Description:</i>			FINAL 3008(A) COMPLIANCE ORDER		
<i>Proposed Penalty Amount:</i>					
<i>Paid Amount:</i>					
<i>Final Amount:</i>					
<i>Evaluation Start Date:</i>			11-APR-88		
<i>Evaluation Agency:</i>			S		
<i>Evaluation Type Description:</i>			COMPLIANCE SCHEDULE EVALUATION		
<i>Violation Short Description:</i>			TSD - General		
<i>Violation Determined Date:</i>			06-APR-88		
<i>Actual Return to Compliance Date:</i>			14-APR-88		
<i>Violation Responsible Agency:</i>			S		
<i>Enforcement Action Date:</i>			14-APR-88		
<i>Enforcement Agency:</i>			S		
<i>Disposition Status Date:</i>					
<i>Disposition Status:</i>					
<i>Enforcement Type Description:</i>			FINAL 3008(A) COMPLIANCE ORDER		
<i>Proposed Penalty Amount:</i>					
<i>Paid Amount:</i>					
<i>Final Amount:</i>					
<i>Evaluation Start Date:</i>			20-APR-88		
<i>Evaluation Agency:</i>			S		
<i>Evaluation Type Description:</i>			COMPLIANCE EVALUATION INSPECTION ON-SITE		
<i>Violation Short Description:</i>					
<i>Violation Determined Date:</i>					
<i>Actual Return to Compliance Date:</i>					
<i>Violation Responsible Agency:</i>					
<i>Enforcement Action Date:</i>					
<i>Enforcement Agency:</i>					
<i>Disposition Status Date:</i>					
<i>Disposition Status:</i>					
<i>Enforcement Type Description:</i>					
<i>Proposed Penalty Amount:</i>					
<i>Paid Amount:</i>					
<i>Final Amount:</i>					
<i>Evaluation Start Date:</i>			22-APR-88		
<i>Evaluation Agency:</i>			S		
<i>Evaluation Type Description:</i>			CASE DEVELOPMENT INSPECTION		
<i>Violation Short Description:</i>					
<i>Violation Determined Date:</i>					
<i>Actual Return to Compliance Date:</i>					
<i>Violation Responsible Agency:</i>					
<i>Enforcement Action Date:</i>					
<i>Enforcement Agency:</i>					
<i>Disposition Status Date:</i>					
<i>Disposition Status:</i>					
<i>Enforcement Type Description:</i>					

Proposed Penalty Amount:  
Paid Amount:  
Final Amount:

Evaluation Start Date: 25-APR-88  
 Evaluation Agency: S  
 Evaluation Type Description: COMPLIANCE EVALUATION INSPECTION ON-SITE  
 Violation Short Description: TSD - General  
 Violation Determined Date: 25-APR-88  
 Actual Return to Compliance Date: 22-APR-88  
 Violation Responsible Agency: S  
 Enforcement Action Date: 22-APR-88  
 Enforcement Agency: S  
 Disposition Status Date:  
 Disposition Status:  
 Enforcement Type Description: FINAL 3008(A) COMPLIANCE ORDER  
 Proposed Penalty Amount: 1000  
 Paid Amount:  
 Final Amount: 1000

Evaluation Start Date: 28-JUL-88  
 Evaluation Agency: S  
 Evaluation Type Description: COMPLIANCE EVALUATION INSPECTION ON-SITE  
 Violation Short Description: TSD - General  
 Violation Determined Date: 28-JUL-88  
 Actual Return to Compliance Date: 11-MAY-89  
 Violation Responsible Agency: S  
 Enforcement Action Date: 11-MAY-89  
 Enforcement Agency: S  
 Disposition Status Date:  
 Disposition Status:  
 Enforcement Type Description: INITIAL 3008(A) COMPLIANCE  
 Proposed Penalty Amount: 50000  
 Paid Amount:  
 Final Amount: 50000

Evaluation Start Date: 28-JUL-88  
 Evaluation Agency: S  
 Evaluation Type Description: COMPLIANCE EVALUATION INSPECTION ON-SITE  
 Violation Short Description: TSD - General  
 Violation Determined Date: 28-JUL-88  
 Actual Return to Compliance Date: 11-MAY-89  
 Violation Responsible Agency: S  
 Enforcement Action Date: 21-SEP-89  
 Enforcement Agency: S  
 Disposition Status Date:  
 Disposition Status:  
 Enforcement Type Description: INITIAL 3008(A) COMPLIANCE  
 Proposed Penalty Amount:  
 Paid Amount:  
 Final Amount:

Evaluation Start Date: 28-JUL-88  
 Evaluation Agency: S  
 Evaluation Type Description: COMPLIANCE EVALUATION INSPECTION ON-SITE  
 Violation Short Description: TSD - General  
 Violation Determined Date: 28-JUL-88  
 Actual Return to Compliance Date: 11-MAY-89  
 Violation Responsible Agency: S  
 Enforcement Action Date: 28-JUL-88

<i>Map Key</i>	<i>Number of Records</i>	<i>Direction/ Distance mi</i>	<i>Elevation ft</i>	<i>Site</i>	<i>DB</i>
<b>Enforcement Agency:</b>		S			
<b>Disposition Status Date:</b>					
<b>Disposition Status:</b>					
<b>Enforcement Type Description:</b>			WRITTEN INFORMAL		
<b>Proposed Penalty Amount:</b>			4000		
<b>Paid Amount:</b>					
<b>Final Amount:</b>			4000		
<b>Evaluation Start Date:</b>			07-SEP-88		
<b>Evaluation Agency:</b>		S			
<b>Evaluation Type Description:</b>			COMPLIANCE EVALUATION INSPECTION ON-SITE		
<b>Violation Short Description:</b>					
<b>Violation Determined Date:</b>					
<b>Actual Return to Compliance Date:</b>					
<b>Violation Responsible Agency:</b>					
<b>Enforcement Action Date:</b>					
<b>Enforcement Agency:</b>					
<b>Disposition Status Date:</b>					
<b>Disposition Status:</b>					
<b>Enforcement Type Description:</b>					
<b>Proposed Penalty Amount:</b>					
<b>Paid Amount:</b>					
<b>Final Amount:</b>					
<b>Evaluation Start Date:</b>			24-SEP-88		
<b>Evaluation Agency:</b>		S			
<b>Evaluation Type Description:</b>			COMPLIANCE EVALUATION INSPECTION ON-SITE		
<b>Violation Short Description:</b>					
<b>Violation Determined Date:</b>					
<b>Actual Return to Compliance Date:</b>					
<b>Violation Responsible Agency:</b>					
<b>Enforcement Action Date:</b>					
<b>Enforcement Agency:</b>					
<b>Disposition Status Date:</b>					
<b>Disposition Status:</b>					
<b>Enforcement Type Description:</b>					
<b>Proposed Penalty Amount:</b>					
<b>Paid Amount:</b>					
<b>Final Amount:</b>					
<b>Evaluation Start Date:</b>			29-JUL-88		
<b>Evaluation Agency:</b>		S			
<b>Evaluation Type Description:</b>			COMPLIANCE EVALUATION INSPECTION ON-SITE		
<b>Violation Short Description:</b>			TSD - General		
<b>Violation Determined Date:</b>			29-JUL-88		
<b>Actual Return to Compliance Date:</b>			04-AUG-88		
<b>Violation Responsible Agency:</b>			S		
<b>Enforcement Action Date:</b>			04-AUG-88		
<b>Enforcement Agency:</b>			S		
<b>Disposition Status Date:</b>					
<b>Disposition Status:</b>					
<b>Enforcement Type Description:</b>			WRITTEN INFORMAL		
<b>Proposed Penalty Amount:</b>					
<b>Paid Amount:</b>					
<b>Final Amount:</b>					
<b>Evaluation Start Date:</b>			29-JUL-88		
<b>Evaluation Agency:</b>		S			
<b>Evaluation Type Description:</b>			COMPLIANCE EVALUATION INSPECTION ON-SITE		
<b>Violation Short Description:</b>			TSD - General		

<b>Map Key</b>	<b>Number of Records</b>	<b>Direction/ Distance mi</b>	<b>Elevation ft</b>	<b>Site</b>	<b>DB</b>
<b>Violation Determined Date:</b>			28-JUL-88		
<b>Actual Return to Compliance Date:</b>			11-MAY-89		
<b>Violation Responsible Agency:</b>			S		
<b>Enforcement Action Date:</b>			28-JUL-88		
<b>Enforcement Agency:</b>			S		
<b>Disposition Status Date:</b>					
<b>Disposition Status:</b>					
<b>Enforcement Type Description:</b>			WRITTEN INFORMAL		
<b>Proposed Penalty Amount:</b>			4000		
<b>Paid Amount:</b>					
<b>Final Amount:</b>			4000		
<b>Evaluation Start Date:</b>			29-JUL-88		
<b>Evaluation Agency:</b>			S		
<b>Evaluation Type Description:</b>			COMPLIANCE EVALUATION INSPECTION ON-SITE		
<b>Violation Short Description:</b>			TSD - General		
<b>Violation Determined Date:</b>			28-JUL-88		
<b>Actual Return to Compliance Date:</b>			11-MAY-89		
<b>Violation Responsible Agency:</b>			S		
<b>Enforcement Action Date:</b>			21-SEP-89		
<b>Enforcement Agency:</b>			S		
<b>Disposition Status Date:</b>					
<b>Disposition Status:</b>					
<b>Enforcement Type Description:</b>			INITIAL 3008(A) COMPLIANCE		
<b>Proposed Penalty Amount:</b>					
<b>Paid Amount:</b>					
<b>Final Amount:</b>					
<b>Evaluation Start Date:</b>			29-JUL-88		
<b>Evaluation Agency:</b>			S		
<b>Evaluation Type Description:</b>			COMPLIANCE EVALUATION INSPECTION ON-SITE		
<b>Violation Short Description:</b>			TSD - General		
<b>Violation Determined Date:</b>			28-JUL-88		
<b>Actual Return to Compliance Date:</b>			11-MAY-89		
<b>Violation Responsible Agency:</b>			S		
<b>Enforcement Action Date:</b>			11-MAY-89		
<b>Enforcement Agency:</b>			S		
<b>Disposition Status Date:</b>					
<b>Disposition Status:</b>					
<b>Enforcement Type Description:</b>			INITIAL 3008(A) COMPLIANCE		
<b>Proposed Penalty Amount:</b>			50000		
<b>Paid Amount:</b>					
<b>Final Amount:</b>			50000		
<b>Evaluation Start Date:</b>			25-AUG-88		
<b>Evaluation Agency:</b>			S		
<b>Evaluation Type Description:</b>			COMPLIANCE EVALUATION INSPECTION ON-SITE		
<b>Violation Short Description:</b>			TSD - General		
<b>Violation Determined Date:</b>			28-JUL-88		
<b>Actual Return to Compliance Date:</b>			11-MAY-89		
<b>Violation Responsible Agency:</b>			S		
<b>Enforcement Action Date:</b>			11-MAY-89		
<b>Enforcement Agency:</b>			S		
<b>Disposition Status Date:</b>					
<b>Disposition Status:</b>					
<b>Enforcement Type Description:</b>			INITIAL 3008(A) COMPLIANCE		
<b>Proposed Penalty Amount:</b>			50000		
<b>Paid Amount:</b>					
<b>Final Amount:</b>			50000		



<i>Map Key</i>	<i>Number of Records</i>	<i>Direction/ Distance mi</i>	<i>Elevation ft</i>	<i>Site</i>	<i>DB</i>
<b>Evaluation Start Date:</b>			25-AUG-88		
<b>Evaluation Agency:</b>			S		
<b>Evaluation Type Description:</b>			COMPLIANCE EVALUATION INSPECTION ON-SITE		
<b>Violation Short Description:</b>			TSD - General		
<b>Violation Determined Date:</b>			25-AUG-88		
<b>Actual Return to Compliance Date:</b>			26-AUG-88		
<b>Violation Responsible Agency:</b>			S		
<b>Enforcement Action Date:</b>			25-AUG-88		
<b>Enforcement Agency:</b>			S		
<b>Disposition Status Date:</b>					
<b>Disposition Status:</b>					
<b>Enforcement Type Description:</b>			WRITTEN INFORMAL		
<b>Proposed Penalty Amount:</b>					
<b>Paid Amount:</b>					
<b>Final Amount:</b>					
<b>Evaluation Start Date:</b>			25-AUG-88		
<b>Evaluation Agency:</b>			S		
<b>Evaluation Type Description:</b>			COMPLIANCE EVALUATION INSPECTION ON-SITE		
<b>Violation Short Description:</b>			TSD - General		
<b>Violation Determined Date:</b>			25-AUG-88		
<b>Actual Return to Compliance Date:</b>			26-AUG-88		
<b>Violation Responsible Agency:</b>			S		
<b>Enforcement Action Date:</b>			21-SEP-89		
<b>Enforcement Agency:</b>			S		
<b>Disposition Status Date:</b>					
<b>Disposition Status:</b>					
<b>Enforcement Type Description:</b>			INITIAL 3008(A) COMPLIANCE		
<b>Proposed Penalty Amount:</b>					
<b>Paid Amount:</b>					
<b>Final Amount:</b>					
<b>Evaluation Start Date:</b>			25-AUG-88		
<b>Evaluation Agency:</b>			S		
<b>Evaluation Type Description:</b>			COMPLIANCE EVALUATION INSPECTION ON-SITE		
<b>Violation Short Description:</b>			TSD - General		
<b>Violation Determined Date:</b>			28-JUL-88		
<b>Actual Return to Compliance Date:</b>			11-MAY-89		
<b>Violation Responsible Agency:</b>			S		
<b>Enforcement Action Date:</b>			28-JUL-88		
<b>Enforcement Agency:</b>			S		
<b>Disposition Status Date:</b>					
<b>Disposition Status:</b>					
<b>Enforcement Type Description:</b>			WRITTEN INFORMAL		
<b>Proposed Penalty Amount:</b>			4000		
<b>Paid Amount:</b>					
<b>Final Amount:</b>			4000		
<b>Evaluation Start Date:</b>			25-AUG-88		
<b>Evaluation Agency:</b>			S		
<b>Evaluation Type Description:</b>			COMPLIANCE EVALUATION INSPECTION ON-SITE		
<b>Violation Short Description:</b>			TSD - General		
<b>Violation Determined Date:</b>			28-JUL-88		
<b>Actual Return to Compliance Date:</b>			11-MAY-89		
<b>Violation Responsible Agency:</b>			S		
<b>Enforcement Action Date:</b>			21-SEP-89		
<b>Enforcement Agency:</b>			S		
<b>Disposition Status Date:</b>					
<b>Disposition Status:</b>					
<b>Enforcement Type Description:</b>			INITIAL 3008(A) COMPLIANCE		

**Proposed Penalty Amount:**  
**Paid Amount:**  
**Final Amount:**

**Evaluation Start Date:** 02-SEP-88  
**Evaluation Agency:** S  
**Evaluation Type Description:** COMPLIANCE EVALUATION INSPECTION ON-SITE  
**Violation Short Description:** TSD - General  
**Violation Determined Date:** 28-JUL-88  
**Actual Return to Compliance Date:** 11-MAY-89  
**Violation Responsible Agency:** S  
**Enforcement Action Date:** 11-MAY-89  
**Enforcement Agency:** S  
**Disposition Status Date:**  
**Disposition Status:**  
**Enforcement Type Description:** INITIAL 3008(A) COMPLIANCE  
**Proposed Penalty Amount:** 50000  
**Paid Amount:**  
**Final Amount:** 50000

**Evaluation Start Date:** 02-SEP-88  
**Evaluation Agency:** S  
**Evaluation Type Description:** COMPLIANCE EVALUATION INSPECTION ON-SITE  
**Violation Short Description:** TSD - General  
**Violation Determined Date:** 28-JUL-88  
**Actual Return to Compliance Date:** 11-MAY-89  
**Violation Responsible Agency:** S  
**Enforcement Action Date:** 28-JUL-88  
**Enforcement Agency:** S  
**Disposition Status Date:**  
**Disposition Status:**  
**Enforcement Type Description:** WRITTEN INFORMAL  
**Proposed Penalty Amount:** 4000  
**Paid Amount:**  
**Final Amount:** 4000

**Evaluation Start Date:** 02-SEP-88  
**Evaluation Agency:** S  
**Evaluation Type Description:** COMPLIANCE EVALUATION INSPECTION ON-SITE  
**Violation Short Description:** TSD - General  
**Violation Determined Date:** 17-AUG-88  
**Actual Return to Compliance Date:** 19-AUG-88  
**Violation Responsible Agency:** S  
**Enforcement Action Date:** 17-AUG-88  
**Enforcement Agency:** S  
**Disposition Status Date:**  
**Disposition Status:**  
**Enforcement Type Description:** WRITTEN INFORMAL  
**Proposed Penalty Amount:**  
**Paid Amount:**  
**Final Amount:**

**Evaluation Start Date:** 02-SEP-88  
**Evaluation Agency:** S  
**Evaluation Type Description:** COMPLIANCE EVALUATION INSPECTION ON-SITE  
**Violation Short Description:** TSD - General  
**Violation Determined Date:** 28-JUL-88  
**Actual Return to Compliance Date:** 11-MAY-89  
**Violation Responsible Agency:** S  
**Enforcement Action Date:** 21-SEP-89

<i>Map Key</i>	<i>Number of Records</i>	<i>Direction/ Distance mi</i>	<i>Elevation ft</i>	<i>Site</i>	<i>DB</i>
<b>Enforcement Agency:</b>		S			
<b>Disposition Status Date:</b>					
<b>Disposition Status:</b>					
<b>Enforcement Type Description:</b>		INITIAL 3008(A) COMPLIANCE			
<b>Proposed Penalty Amount:</b>					
<b>Paid Amount:</b>					
<b>Final Amount:</b>					
<b>Evaluation Start Date:</b>		10-AUG-88			
<b>Evaluation Agency:</b>		S			
<b>Evaluation Type Description:</b>		COMPLIANCE EVALUATION INSPECTION ON-SITE			
<b>Violation Short Description:</b>		TSD - General			
<b>Violation Determined Date:</b>		28-JUL-88			
<b>Actual Return to Compliance Date:</b>		11-MAY-89			
<b>Violation Responsible Agency:</b>		S			
<b>Enforcement Action Date:</b>		11-MAY-89			
<b>Enforcement Agency:</b>		S			
<b>Disposition Status Date:</b>					
<b>Disposition Status:</b>					
<b>Enforcement Type Description:</b>		INITIAL 3008(A) COMPLIANCE			
<b>Proposed Penalty Amount:</b>		50000			
<b>Paid Amount:</b>					
<b>Final Amount:</b>		50000			
<b>Evaluation Start Date:</b>		10-AUG-88			
<b>Evaluation Agency:</b>		S			
<b>Evaluation Type Description:</b>		COMPLIANCE EVALUATION INSPECTION ON-SITE			
<b>Violation Short Description:</b>		TSD - General			
<b>Violation Determined Date:</b>		28-JUL-88			
<b>Actual Return to Compliance Date:</b>		11-MAY-89			
<b>Violation Responsible Agency:</b>		S			
<b>Enforcement Action Date:</b>		28-JUL-88			
<b>Enforcement Agency:</b>		S			
<b>Disposition Status Date:</b>					
<b>Disposition Status:</b>					
<b>Enforcement Type Description:</b>		WRITTEN INFORMAL			
<b>Proposed Penalty Amount:</b>		4000			
<b>Paid Amount:</b>					
<b>Final Amount:</b>		4000			
<b>Evaluation Start Date:</b>		10-AUG-88			
<b>Evaluation Agency:</b>		S			
<b>Evaluation Type Description:</b>		COMPLIANCE EVALUATION INSPECTION ON-SITE			
<b>Violation Short Description:</b>		TSD - General			
<b>Violation Determined Date:</b>		10-AUG-88			
<b>Actual Return to Compliance Date:</b>		26-AUG-88			
<b>Violation Responsible Agency:</b>		S			
<b>Enforcement Action Date:</b>		10-AUG-88			
<b>Enforcement Agency:</b>		S			
<b>Disposition Status Date:</b>					
<b>Disposition Status:</b>					
<b>Enforcement Type Description:</b>		WRITTEN INFORMAL			
<b>Proposed Penalty Amount:</b>					
<b>Paid Amount:</b>					
<b>Final Amount:</b>					
<b>Evaluation Start Date:</b>		10-AUG-88			
<b>Evaluation Agency:</b>		S			
<b>Evaluation Type Description:</b>		COMPLIANCE EVALUATION INSPECTION ON-SITE			
<b>Violation Short Description:</b>		TSD - General			

<b>Map Key</b>	<b>Number of Records</b>	<b>Direction/ Distance mi</b>	<b>Elevation ft</b>	<b>Site</b>	<b>DB</b>
<b>Violation Determined Date:</b>			10-AUG-88		
<b>Actual Return to Compliance Date:</b>			26-AUG-88		
<b>Violation Responsible Agency:</b>			S		
<b>Enforcement Action Date:</b>			21-SEP-89		
<b>Enforcement Agency:</b>			S		
<b>Disposition Status Date:</b>					
<b>Disposition Status:</b>					
<b>Enforcement Type Description:</b>			INITIAL 3008(A) COMPLIANCE		
<b>Proposed Penalty Amount:</b>					
<b>Paid Amount:</b>					
<b>Final Amount:</b>					
<b>Evaluation Start Date:</b>			10-AUG-88		
<b>Evaluation Agency:</b>			S		
<b>Evaluation Type Description:</b>			COMPLIANCE EVALUATION INSPECTION ON-SITE		
<b>Violation Short Description:</b>			TSD - General		
<b>Violation Determined Date:</b>			10-AUG-88		
<b>Actual Return to Compliance Date:</b>			26-AUG-88		
<b>Violation Responsible Agency:</b>			S		
<b>Enforcement Action Date:</b>			01-NOV-89		
<b>Enforcement Agency:</b>			S		
<b>Disposition Status Date:</b>					
<b>Disposition Status:</b>					
<b>Enforcement Type Description:</b>			FINAL 3008(A) COMPLIANCE ORDER		
<b>Proposed Penalty Amount:</b>					
<b>Paid Amount:</b>					
<b>Final Amount:</b>					
<b>Evaluation Start Date:</b>			10-AUG-88		
<b>Evaluation Agency:</b>			S		
<b>Evaluation Type Description:</b>			COMPLIANCE EVALUATION INSPECTION ON-SITE		
<b>Violation Short Description:</b>			TSD - General		
<b>Violation Determined Date:</b>			28-JUL-88		
<b>Actual Return to Compliance Date:</b>			11-MAY-89		
<b>Violation Responsible Agency:</b>			S		
<b>Enforcement Action Date:</b>			21-SEP-89		
<b>Enforcement Agency:</b>			S		
<b>Disposition Status Date:</b>					
<b>Disposition Status:</b>					
<b>Enforcement Type Description:</b>			INITIAL 3008(A) COMPLIANCE		
<b>Proposed Penalty Amount:</b>					
<b>Paid Amount:</b>					
<b>Final Amount:</b>					
<b>Evaluation Start Date:</b>			02-SEP-88		
<b>Evaluation Agency:</b>			S		
<b>Evaluation Type Description:</b>			COMPLIANCE SCHEDULE EVALUATION		
<b>Violation Short Description:</b>			TSD - General		
<b>Violation Determined Date:</b>			28-JUL-88		
<b>Actual Return to Compliance Date:</b>			11-MAY-89		
<b>Violation Responsible Agency:</b>			S		
<b>Enforcement Action Date:</b>			28-JUL-88		
<b>Enforcement Agency:</b>			S		
<b>Disposition Status Date:</b>					
<b>Disposition Status:</b>					
<b>Enforcement Type Description:</b>			WRITTEN INFORMAL		
<b>Proposed Penalty Amount:</b>			4000		
<b>Paid Amount:</b>					
<b>Final Amount:</b>			4000		

<i>Map Key</i>	<i>Number of Records</i>	<i>Direction/ Distance mi</i>	<i>Elevation ft</i>	<i>Site</i>	<i>DB</i>
<b>Evaluation Start Date:</b>			02-SEP-88		
<b>Evaluation Agency:</b>			S		
<b>Evaluation Type Description:</b>			COMPLIANCE SCHEDULE EVALUATION		
<b>Violation Short Description:</b>			TSD - General		
<b>Violation Determined Date:</b>			28-JUL-88		
<b>Actual Return to Compliance Date:</b>			11-MAY-89		
<b>Violation Responsible Agency:</b>			S		
<b>Enforcement Action Date:</b>			21-SEP-89		
<b>Enforcement Agency:</b>			S		
<b>Disposition Status Date:</b>					
<b>Disposition Status:</b>					
<b>Enforcement Type Description:</b>			INITIAL 3008(A) COMPLIANCE		
<b>Proposed Penalty Amount:</b>					
<b>Paid Amount:</b>					
<b>Final Amount:</b>					
<b>Evaluation Start Date:</b>			02-SEP-88		
<b>Evaluation Agency:</b>			S		
<b>Evaluation Type Description:</b>			COMPLIANCE SCHEDULE EVALUATION		
<b>Violation Short Description:</b>			TSD - General		
<b>Violation Determined Date:</b>			17-AUG-88		
<b>Actual Return to Compliance Date:</b>			19-AUG-88		
<b>Violation Responsible Agency:</b>			S		
<b>Enforcement Action Date:</b>			17-AUG-88		
<b>Enforcement Agency:</b>			S		
<b>Disposition Status Date:</b>					
<b>Disposition Status:</b>					
<b>Enforcement Type Description:</b>			WRITTEN INFORMAL		
<b>Proposed Penalty Amount:</b>					
<b>Paid Amount:</b>					
<b>Final Amount:</b>					
<b>Evaluation Start Date:</b>			02-SEP-88		
<b>Evaluation Agency:</b>			S		
<b>Evaluation Type Description:</b>			COMPLIANCE SCHEDULE EVALUATION		
<b>Violation Short Description:</b>			TSD - General		
<b>Violation Determined Date:</b>			28-JUL-88		
<b>Actual Return to Compliance Date:</b>			11-MAY-89		
<b>Violation Responsible Agency:</b>			S		
<b>Enforcement Action Date:</b>			11-MAY-89		
<b>Enforcement Agency:</b>			S		
<b>Disposition Status Date:</b>					
<b>Disposition Status:</b>					
<b>Enforcement Type Description:</b>			INITIAL 3008(A) COMPLIANCE		
<b>Proposed Penalty Amount:</b>			50000		
<b>Paid Amount:</b>					
<b>Final Amount:</b>			50000		
<b>Evaluation Start Date:</b>			17-AUG-88		
<b>Evaluation Agency:</b>			S		
<b>Evaluation Type Description:</b>			COMPLIANCE SCHEDULE EVALUATION		
<b>Violation Short Description:</b>			TSD - General		
<b>Violation Determined Date:</b>			28-JUL-88		
<b>Actual Return to Compliance Date:</b>			11-MAY-89		
<b>Violation Responsible Agency:</b>			S		
<b>Enforcement Action Date:</b>			11-MAY-89		
<b>Enforcement Agency:</b>			S		
<b>Disposition Status Date:</b>					
<b>Disposition Status:</b>					
<b>Enforcement Type Description:</b>			INITIAL 3008(A) COMPLIANCE		

<i>Map Key</i>	<i>Number of Records</i>	<i>Direction/ Distance mi</i>	<i>Elevation ft</i>	<i>Site</i>	<i>DB</i>
<b>Proposed Penalty Amount:</b>		50000			
<b>Paid Amount:</b>					
<b>Final Amount:</b>		50000			
<b>Evaluation Start Date:</b>		17-AUG-88			
<b>Evaluation Agency:</b>		S			
<b>Evaluation Type Description:</b>		COMPLIANCE SCHEDULE EVALUATION			
<b>Violation Short Description:</b>		TSD - General			
<b>Violation Determined Date:</b>		10-AUG-88			
<b>Actual Return to Compliance Date:</b>		26-AUG-88			
<b>Violation Responsible Agency:</b>		S			
<b>Enforcement Action Date:</b>		01-NOV-89			
<b>Enforcement Agency:</b>		S			
<b>Disposition Status Date:</b>					
<b>Disposition Status:</b>					
<b>Enforcement Type Description:</b>		FINAL 3008(A) COMPLIANCE ORDER			
<b>Proposed Penalty Amount:</b>					
<b>Paid Amount:</b>					
<b>Final Amount:</b>					
<b>Evaluation Start Date:</b>		17-AUG-88			
<b>Evaluation Agency:</b>		S			
<b>Evaluation Type Description:</b>		COMPLIANCE SCHEDULE EVALUATION			
<b>Violation Short Description:</b>		TSD - General			
<b>Violation Determined Date:</b>		10-AUG-88			
<b>Actual Return to Compliance Date:</b>		26-AUG-88			
<b>Violation Responsible Agency:</b>		S			
<b>Enforcement Action Date:</b>		21-SEP-89			
<b>Enforcement Agency:</b>		S			
<b>Disposition Status Date:</b>					
<b>Disposition Status:</b>					
<b>Enforcement Type Description:</b>		INITIAL 3008(A) COMPLIANCE			
<b>Proposed Penalty Amount:</b>					
<b>Paid Amount:</b>					
<b>Final Amount:</b>					
<b>Evaluation Start Date:</b>		17-AUG-88			
<b>Evaluation Agency:</b>		S			
<b>Evaluation Type Description:</b>		COMPLIANCE SCHEDULE EVALUATION			
<b>Violation Short Description:</b>		TSD - General			
<b>Violation Determined Date:</b>		10-AUG-88			
<b>Actual Return to Compliance Date:</b>		26-AUG-88			
<b>Violation Responsible Agency:</b>		S			
<b>Enforcement Action Date:</b>		10-AUG-88			
<b>Enforcement Agency:</b>		S			
<b>Disposition Status Date:</b>					
<b>Disposition Status:</b>					
<b>Enforcement Type Description:</b>		WRITTEN INFORMAL			
<b>Proposed Penalty Amount:</b>					
<b>Paid Amount:</b>					
<b>Final Amount:</b>					
<b>Evaluation Start Date:</b>		17-AUG-88			
<b>Evaluation Agency:</b>		S			
<b>Evaluation Type Description:</b>		COMPLIANCE SCHEDULE EVALUATION			
<b>Violation Short Description:</b>		TSD - General			
<b>Violation Determined Date:</b>		17-AUG-88			
<b>Actual Return to Compliance Date:</b>		19-AUG-88			
<b>Violation Responsible Agency:</b>		S			
<b>Enforcement Action Date:</b>		17-AUG-88			

<i>Map Key</i>	<i>Number of Records</i>	<i>Direction/ Distance mi</i>	<i>Elevation ft</i>	<i>Site</i>	<i>DB</i>
<b>Enforcement Agency:</b>		S			
<b>Disposition Status Date:</b>					
<b>Disposition Status:</b>					
<b>Enforcement Type Description:</b>		WRITTEN INFORMAL			
<b>Proposed Penalty Amount:</b>					
<b>Paid Amount:</b>					
<b>Final Amount:</b>					
<b>Evaluation Start Date:</b>		17-AUG-88			
<b>Evaluation Agency:</b>		S			
<b>Evaluation Type Description:</b>		COMPLIANCE SCHEDULE EVALUATION			
<b>Violation Short Description:</b>		TSD - General			
<b>Violation Determined Date:</b>		28-JUL-88			
<b>Actual Return to Compliance Date:</b>		11-MAY-89			
<b>Violation Responsible Agency:</b>		S			
<b>Enforcement Action Date:</b>		21-SEP-89			
<b>Enforcement Agency:</b>		S			
<b>Disposition Status Date:</b>					
<b>Disposition Status:</b>					
<b>Enforcement Type Description:</b>		INITIAL 3008(A) COMPLIANCE			
<b>Proposed Penalty Amount:</b>					
<b>Paid Amount:</b>					
<b>Final Amount:</b>					
<b>Evaluation Start Date:</b>		17-AUG-88			
<b>Evaluation Agency:</b>		S			
<b>Evaluation Type Description:</b>		COMPLIANCE SCHEDULE EVALUATION			
<b>Violation Short Description:</b>		TSD - General			
<b>Violation Determined Date:</b>		28-JUL-88			
<b>Actual Return to Compliance Date:</b>		11-MAY-89			
<b>Violation Responsible Agency:</b>		S			
<b>Enforcement Action Date:</b>		28-JUL-88			
<b>Enforcement Agency:</b>		S			
<b>Disposition Status Date:</b>					
<b>Disposition Status:</b>					
<b>Enforcement Type Description:</b>		WRITTEN INFORMAL			
<b>Proposed Penalty Amount:</b>		4000			
<b>Paid Amount:</b>					
<b>Final Amount:</b>		4000			
<b>Evaluation Start Date:</b>		06-SEP-88			
<b>Evaluation Agency:</b>		S			
<b>Evaluation Type Description:</b>		COMPLIANCE SCHEDULE EVALUATION			
<b>Violation Short Description:</b>		TSD - General			
<b>Violation Determined Date:</b>		10-AUG-88			
<b>Actual Return to Compliance Date:</b>		26-AUG-88			
<b>Violation Responsible Agency:</b>		S			
<b>Enforcement Action Date:</b>		01-NOV-89			
<b>Enforcement Agency:</b>		S			
<b>Disposition Status Date:</b>					
<b>Disposition Status:</b>					
<b>Enforcement Type Description:</b>		FINAL 3008(A) COMPLIANCE ORDER			
<b>Proposed Penalty Amount:</b>					
<b>Paid Amount:</b>					
<b>Final Amount:</b>					
<b>Evaluation Start Date:</b>		06-SEP-88			
<b>Evaluation Agency:</b>		S			
<b>Evaluation Type Description:</b>		COMPLIANCE SCHEDULE EVALUATION			
<b>Violation Short Description:</b>		TSD - General			

<i>Map Key</i>	<i>Number of Records</i>	<i>Direction/ Distance mi</i>	<i>Elevation ft</i>	<i>Site</i>	<i>DB</i>
<i>Violation Determined Date:</i>			10-AUG-88		
<i>Actual Return to Compliance Date:</i>			26-AUG-88		
<i>Violation Responsible Agency:</i>			S		
<i>Enforcement Action Date:</i>			10-AUG-88		
<i>Enforcement Agency:</i>			S		
<i>Disposition Status Date:</i>					
<i>Disposition Status:</i>					
<i>Enforcement Type Description:</i>			WRITTEN INFORMAL		
<i>Proposed Penalty Amount:</i>					
<i>Paid Amount:</i>					
<i>Final Amount:</i>					
<i>Evaluation Start Date:</i>			06-SEP-88		
<i>Evaluation Agency:</i>			S		
<i>Evaluation Type Description:</i>			COMPLIANCE SCHEDULE EVALUATION		
<i>Violation Short Description:</i>			TSD - General		
<i>Violation Determined Date:</i>			28-JUL-88		
<i>Actual Return to Compliance Date:</i>			11-MAY-89		
<i>Violation Responsible Agency:</i>			S		
<i>Enforcement Action Date:</i>			28-JUL-88		
<i>Enforcement Agency:</i>			S		
<i>Disposition Status Date:</i>					
<i>Disposition Status:</i>					
<i>Enforcement Type Description:</i>			WRITTEN INFORMAL		
<i>Proposed Penalty Amount:</i>			4000		
<i>Paid Amount:</i>					
<i>Final Amount:</i>			4000		
<i>Evaluation Start Date:</i>			06-SEP-88		
<i>Evaluation Agency:</i>			S		
<i>Evaluation Type Description:</i>			COMPLIANCE SCHEDULE EVALUATION		
<i>Violation Short Description:</i>			TSD - General		
<i>Violation Determined Date:</i>			06-SEP-88		
<i>Actual Return to Compliance Date:</i>			28-SEP-88		
<i>Violation Responsible Agency:</i>			S		
<i>Enforcement Action Date:</i>			06-SEP-88		
<i>Enforcement Agency:</i>			S		
<i>Disposition Status Date:</i>					
<i>Disposition Status:</i>					
<i>Enforcement Type Description:</i>			WRITTEN INFORMAL		
<i>Proposed Penalty Amount:</i>					
<i>Paid Amount:</i>					
<i>Final Amount:</i>					
<i>Evaluation Start Date:</i>			06-SEP-88		
<i>Evaluation Agency:</i>			S		
<i>Evaluation Type Description:</i>			COMPLIANCE SCHEDULE EVALUATION		
<i>Violation Short Description:</i>			TSD - General		
<i>Violation Determined Date:</i>			28-JUL-88		
<i>Actual Return to Compliance Date:</i>			11-MAY-89		
<i>Violation Responsible Agency:</i>			S		
<i>Enforcement Action Date:</i>			21-SEP-89		
<i>Enforcement Agency:</i>			S		
<i>Disposition Status Date:</i>					
<i>Disposition Status:</i>					
<i>Enforcement Type Description:</i>			INITIAL 3008(A) COMPLIANCE		
<i>Proposed Penalty Amount:</i>					
<i>Paid Amount:</i>					
<i>Final Amount:</i>					



<i>Map Key</i>	<i>Number of Records</i>	<i>Direction/ Distance mi</i>	<i>Elevation ft</i>	<i>Site</i>	<i>DB</i>
<b>Evaluation Start Date:</b>			06-SEP-88		
<b>Evaluation Agency:</b>			S		
<b>Evaluation Type Description:</b>			COMPLIANCE SCHEDULE EVALUATION		
<b>Violation Short Description:</b>			TSD - General		
<b>Violation Determined Date:</b>			28-JUL-88		
<b>Actual Return to Compliance Date:</b>			11-MAY-89		
<b>Violation Responsible Agency:</b>			S		
<b>Enforcement Action Date:</b>			11-MAY-89		
<b>Enforcement Agency:</b>			S		
<b>Disposition Status Date:</b>					
<b>Disposition Status:</b>					
<b>Enforcement Type Description:</b>			INITIAL 3008(A) COMPLIANCE		
<b>Proposed Penalty Amount:</b>			50000		
<b>Paid Amount:</b>					
<b>Final Amount:</b>			50000		
<b>Evaluation Start Date:</b>			06-SEP-88		
<b>Evaluation Agency:</b>			S		
<b>Evaluation Type Description:</b>			COMPLIANCE SCHEDULE EVALUATION		
<b>Violation Short Description:</b>			TSD - General		
<b>Violation Determined Date:</b>			10-AUG-88		
<b>Actual Return to Compliance Date:</b>			26-AUG-88		
<b>Violation Responsible Agency:</b>			S		
<b>Enforcement Action Date:</b>			21-SEP-89		
<b>Enforcement Agency:</b>			S		
<b>Disposition Status Date:</b>					
<b>Disposition Status:</b>					
<b>Enforcement Type Description:</b>			INITIAL 3008(A) COMPLIANCE		
<b>Proposed Penalty Amount:</b>					
<b>Paid Amount:</b>					
<b>Final Amount:</b>					
<b>Evaluation Start Date:</b>			28-SEP-88		
<b>Evaluation Agency:</b>			S		
<b>Evaluation Type Description:</b>			GROUNDWATER MONITORING EVALUATION		
<b>Violation Short Description:</b>					
<b>Violation Determined Date:</b>					
<b>Actual Return to Compliance Date:</b>					
<b>Violation Responsible Agency:</b>					
<b>Enforcement Action Date:</b>					
<b>Enforcement Agency:</b>					
<b>Disposition Status Date:</b>					
<b>Disposition Status:</b>					
<b>Enforcement Type Description:</b>					
<b>Proposed Penalty Amount:</b>					
<b>Paid Amount:</b>					
<b>Final Amount:</b>					
<b>Evaluation Start Date:</b>			29-SEP-88		
<b>Evaluation Agency:</b>			S		
<b>Evaluation Type Description:</b>			COMPLIANCE EVALUATION INSPECTION ON-SITE		
<b>Violation Short Description:</b>			TSD - General		
<b>Violation Determined Date:</b>			29-SEP-88		
<b>Actual Return to Compliance Date:</b>			31-OCT-88		
<b>Violation Responsible Agency:</b>			S		
<b>Enforcement Action Date:</b>			29-SEP-88		
<b>Enforcement Agency:</b>			S		
<b>Disposition Status Date:</b>					
<b>Disposition Status:</b>					
<b>Enforcement Type Description:</b>			WRITTEN INFORMAL		

**Proposed Penalty Amount:**  
**Paid Amount:**  
**Final Amount:**

**Evaluation Start Date:** 05-OCT-88  
**Evaluation Agency:** S  
**Evaluation Type Description:** COMPLIANCE SCHEDULE EVALUATION  
**Violation Short Description:**  
**Violation Determined Date:**  
**Actual Return to Compliance Date:**  
**Violation Responsible Agency:**  
**Enforcement Action Date:**  
**Enforcement Agency:**  
**Disposition Status Date:**  
**Disposition Status:**  
**Enforcement Type Description:**  
**Proposed Penalty Amount:**  
**Paid Amount:**  
**Final Amount:**

**Evaluation Start Date:** 03-NOV-88  
**Evaluation Agency:** S  
**Evaluation Type Description:** FOLLOW-UP INSPECTION  
**Violation Short Description:** TSD - General  
**Violation Determined Date:** 17-OCT-88  
**Actual Return to Compliance Date:** 11-MAY-89  
**Violation Responsible Agency:** S  
**Enforcement Action Date:** 17-OCT-88  
**Enforcement Agency:** S  
**Disposition Status Date:**  
**Disposition Status:**  
**Enforcement Type Description:** WRITTEN INFORMAL  
**Proposed Penalty Amount:**  
**Paid Amount:**  
**Final Amount:**

**Evaluation Start Date:** 03-NOV-88  
**Evaluation Agency:** S  
**Evaluation Type Description:** FOLLOW-UP INSPECTION  
**Violation Short Description:** TSD - General  
**Violation Determined Date:** 28-JUL-88  
**Actual Return to Compliance Date:** 11-MAY-89  
**Violation Responsible Agency:** S  
**Enforcement Action Date:** 28-JUL-88  
**Enforcement Agency:** S  
**Disposition Status Date:**  
**Disposition Status:**  
**Enforcement Type Description:** WRITTEN INFORMAL  
**Proposed Penalty Amount:** 4000  
**Paid Amount:**  
**Final Amount:** 4000

**Evaluation Start Date:** 03-NOV-88  
**Evaluation Agency:** S  
**Evaluation Type Description:** FOLLOW-UP INSPECTION  
**Violation Short Description:** TSD - General  
**Violation Determined Date:** 17-OCT-88  
**Actual Return to Compliance Date:** 11-MAY-89  
**Violation Responsible Agency:** S  
**Enforcement Action Date:** 11-MAY-89

<i>Map Key</i>	<i>Number of Records</i>	<i>Direction/ Distance mi</i>	<i>Elevation ft</i>	<i>Site</i>	<i>DB</i>
<b>Enforcement Agency:</b>		S			
<b>Disposition Status Date:</b>					
<b>Disposition Status:</b>					
<b>Enforcement Type Description:</b>			INITIAL 3008(A) COMPLIANCE		
<b>Proposed Penalty Amount:</b>			50000		
<b>Paid Amount:</b>					
<b>Final Amount:</b>			50000		
<b>Evaluation Start Date:</b>			03-NOV-88		
<b>Evaluation Agency:</b>			S		
<b>Evaluation Type Description:</b>			FOLLOW-UP INSPECTION		
<b>Violation Short Description:</b>			TSD - General		
<b>Violation Determined Date:</b>			17-OCT-88		
<b>Actual Return to Compliance Date:</b>			11-MAY-89		
<b>Violation Responsible Agency:</b>			S		
<b>Enforcement Action Date:</b>			21-SEP-89		
<b>Enforcement Agency:</b>			S		
<b>Disposition Status Date:</b>					
<b>Disposition Status:</b>					
<b>Enforcement Type Description:</b>			INITIAL 3008(A) COMPLIANCE		
<b>Proposed Penalty Amount:</b>					
<b>Paid Amount:</b>					
<b>Final Amount:</b>					
<b>Evaluation Start Date:</b>			03-NOV-88		
<b>Evaluation Agency:</b>			S		
<b>Evaluation Type Description:</b>			FOLLOW-UP INSPECTION		
<b>Violation Short Description:</b>			TSD - General		
<b>Violation Determined Date:</b>			28-JUL-88		
<b>Actual Return to Compliance Date:</b>			11-MAY-89		
<b>Violation Responsible Agency:</b>			S		
<b>Enforcement Action Date:</b>			11-MAY-89		
<b>Enforcement Agency:</b>			S		
<b>Disposition Status Date:</b>					
<b>Disposition Status:</b>					
<b>Enforcement Type Description:</b>			INITIAL 3008(A) COMPLIANCE		
<b>Proposed Penalty Amount:</b>			50000		
<b>Paid Amount:</b>					
<b>Final Amount:</b>			50000		
<b>Evaluation Start Date:</b>			03-NOV-88		
<b>Evaluation Agency:</b>			S		
<b>Evaluation Type Description:</b>			FOLLOW-UP INSPECTION		
<b>Violation Short Description:</b>			TSD - General		
<b>Violation Determined Date:</b>			03-NOV-88		
<b>Actual Return to Compliance Date:</b>			11-MAY-89		
<b>Violation Responsible Agency:</b>			S		
<b>Enforcement Action Date:</b>			21-SEP-89		
<b>Enforcement Agency:</b>			S		
<b>Disposition Status Date:</b>					
<b>Disposition Status:</b>					
<b>Enforcement Type Description:</b>			INITIAL 3008(A) COMPLIANCE		
<b>Proposed Penalty Amount:</b>					
<b>Paid Amount:</b>					
<b>Final Amount:</b>					
<b>Evaluation Start Date:</b>			03-NOV-88		
<b>Evaluation Agency:</b>			S		
<b>Evaluation Type Description:</b>			FOLLOW-UP INSPECTION		
<b>Violation Short Description:</b>			TSD - General		

<b>Map Key</b>	<b>Number of Records</b>	<b>Direction/ Distance mi</b>	<b>Elevation ft</b>	<b>Site</b>	<b>DB</b>
<b>Violation Determined Date:</b>			28-JUL-88		
<b>Actual Return to Compliance Date:</b>			11-MAY-89		
<b>Violation Responsible Agency:</b>			S		
<b>Enforcement Action Date:</b>			21-SEP-89		
<b>Enforcement Agency:</b>			S		
<b>Disposition Status Date:</b>					
<b>Disposition Status:</b>					
<b>Enforcement Type Description:</b>			INITIAL 3008(A) COMPLIANCE		
<b>Proposed Penalty Amount:</b>					
<b>Paid Amount:</b>					
<b>Final Amount:</b>					
<b>Evaluation Start Date:</b>			09-NOV-88		
<b>Evaluation Agency:</b>			S		
<b>Evaluation Type Description:</b>			FOLLOW-UP INSPECTION		
<b>Violation Short Description:</b>			TSD - General		
<b>Violation Determined Date:</b>			17-OCT-88		
<b>Actual Return to Compliance Date:</b>			11-MAY-89		
<b>Violation Responsible Agency:</b>			S		
<b>Enforcement Action Date:</b>			17-OCT-88		
<b>Enforcement Agency:</b>			S		
<b>Disposition Status Date:</b>					
<b>Disposition Status:</b>					
<b>Enforcement Type Description:</b>			WRITTEN INFORMAL		
<b>Proposed Penalty Amount:</b>					
<b>Paid Amount:</b>					
<b>Final Amount:</b>					
<b>Evaluation Start Date:</b>			09-NOV-88		
<b>Evaluation Agency:</b>			S		
<b>Evaluation Type Description:</b>			FOLLOW-UP INSPECTION		
<b>Violation Short Description:</b>			TSD - General		
<b>Violation Determined Date:</b>			28-JUL-88		
<b>Actual Return to Compliance Date:</b>			11-MAY-89		
<b>Violation Responsible Agency:</b>			S		
<b>Enforcement Action Date:</b>			11-MAY-89		
<b>Enforcement Agency:</b>			S		
<b>Disposition Status Date:</b>					
<b>Disposition Status:</b>					
<b>Enforcement Type Description:</b>			INITIAL 3008(A) COMPLIANCE		
<b>Proposed Penalty Amount:</b>			50000		
<b>Paid Amount:</b>					
<b>Final Amount:</b>			50000		
<b>Evaluation Start Date:</b>			09-NOV-88		
<b>Evaluation Agency:</b>			S		
<b>Evaluation Type Description:</b>			FOLLOW-UP INSPECTION		
<b>Violation Short Description:</b>			TSD - General		
<b>Violation Determined Date:</b>			28-JUL-88		
<b>Actual Return to Compliance Date:</b>			11-MAY-89		
<b>Violation Responsible Agency:</b>			S		
<b>Enforcement Action Date:</b>			21-SEP-89		
<b>Enforcement Agency:</b>			S		
<b>Disposition Status Date:</b>					
<b>Disposition Status:</b>					
<b>Enforcement Type Description:</b>			INITIAL 3008(A) COMPLIANCE		
<b>Proposed Penalty Amount:</b>					
<b>Paid Amount:</b>					
<b>Final Amount:</b>					

<i>Map Key</i>	<i>Number of Records</i>	<i>Direction/ Distance mi</i>	<i>Elevation ft</i>	<i>Site</i>	<i>DB</i>
<b>Evaluation Start Date:</b>			09-NOV-88		
<b>Evaluation Agency:</b>			S		
<b>Evaluation Type Description:</b>			FOLLOW-UP INSPECTION		
<b>Violation Short Description:</b>			TSD - General		
<b>Violation Determined Date:</b>			17-OCT-88		
<b>Actual Return to Compliance Date:</b>			11-MAY-89		
<b>Violation Responsible Agency:</b>			S		
<b>Enforcement Action Date:</b>			11-MAY-89		
<b>Enforcement Agency:</b>			S		
<b>Disposition Status Date:</b>					
<b>Disposition Status:</b>					
<b>Enforcement Type Description:</b>			INITIAL 3008(A) COMPLIANCE		
<b>Proposed Penalty Amount:</b>			50000		
<b>Paid Amount:</b>					
<b>Final Amount:</b>			50000		
<b>Evaluation Start Date:</b>			09-NOV-88		
<b>Evaluation Agency:</b>			S		
<b>Evaluation Type Description:</b>			FOLLOW-UP INSPECTION		
<b>Violation Short Description:</b>			TSD - General		
<b>Violation Determined Date:</b>			28-JUL-88		
<b>Actual Return to Compliance Date:</b>			11-MAY-89		
<b>Violation Responsible Agency:</b>			S		
<b>Enforcement Action Date:</b>			28-JUL-88		
<b>Enforcement Agency:</b>			S		
<b>Disposition Status Date:</b>					
<b>Disposition Status:</b>					
<b>Enforcement Type Description:</b>			WRITTEN INFORMAL		
<b>Proposed Penalty Amount:</b>			4000		
<b>Paid Amount:</b>					
<b>Final Amount:</b>			4000		
<b>Evaluation Start Date:</b>			09-NOV-88		
<b>Evaluation Agency:</b>			S		
<b>Evaluation Type Description:</b>			FOLLOW-UP INSPECTION		
<b>Violation Short Description:</b>			TSD - General		
<b>Violation Determined Date:</b>			17-OCT-88		
<b>Actual Return to Compliance Date:</b>			11-MAY-89		
<b>Violation Responsible Agency:</b>			S		
<b>Enforcement Action Date:</b>			21-SEP-89		
<b>Enforcement Agency:</b>			S		
<b>Disposition Status Date:</b>					
<b>Disposition Status:</b>					
<b>Enforcement Type Description:</b>			INITIAL 3008(A) COMPLIANCE		
<b>Proposed Penalty Amount:</b>					
<b>Paid Amount:</b>					
<b>Final Amount:</b>					
<b>Evaluation Start Date:</b>			06-DEC-88		
<b>Evaluation Agency:</b>			S		
<b>Evaluation Type Description:</b>			FOLLOW-UP INSPECTION		
<b>Violation Short Description:</b>			TSD - General		
<b>Violation Determined Date:</b>			17-OCT-88		
<b>Actual Return to Compliance Date:</b>			11-MAY-89		
<b>Violation Responsible Agency:</b>			S		
<b>Enforcement Action Date:</b>			11-MAY-89		
<b>Enforcement Agency:</b>			S		
<b>Disposition Status Date:</b>					
<b>Disposition Status:</b>					
<b>Enforcement Type Description:</b>			INITIAL 3008(A) COMPLIANCE		

Map Key	Number of Records	Direction/ Distance mi	Elevation ft	Site	DB
<b>Proposed Penalty Amount:</b>		50000			
<b>Paid Amount:</b>					
<b>Final Amount:</b>		50000			
<b>Evaluation Start Date:</b>		06-DEC-88			
<b>Evaluation Agency:</b>		S			
<b>Evaluation Type Description:</b>		FOLLOW-UP INSPECTION			
<b>Violation Short Description:</b>		TSD - General			
<b>Violation Determined Date:</b>		28-JUL-88			
<b>Actual Return to Compliance Date:</b>		11-MAY-89			
<b>Violation Responsible Agency:</b>		S			
<b>Enforcement Action Date:</b>		21-SEP-89			
<b>Enforcement Agency:</b>		S			
<b>Disposition Status Date:</b>					
<b>Disposition Status:</b>					
<b>Enforcement Type Description:</b>		INITIAL 3008(A) COMPLIANCE			
<b>Proposed Penalty Amount:</b>					
<b>Paid Amount:</b>					
<b>Final Amount:</b>					
<b>Evaluation Start Date:</b>		06-DEC-88			
<b>Evaluation Agency:</b>		S			
<b>Evaluation Type Description:</b>		FOLLOW-UP INSPECTION			
<b>Violation Short Description:</b>		TSD - General			
<b>Violation Determined Date:</b>		28-JUL-88			
<b>Actual Return to Compliance Date:</b>		11-MAY-89			
<b>Violation Responsible Agency:</b>		S			
<b>Enforcement Action Date:</b>		11-MAY-89			
<b>Enforcement Agency:</b>		S			
<b>Disposition Status Date:</b>					
<b>Disposition Status:</b>					
<b>Enforcement Type Description:</b>		INITIAL 3008(A) COMPLIANCE			
<b>Proposed Penalty Amount:</b>		50000			
<b>Paid Amount:</b>					
<b>Final Amount:</b>		50000			

---

<b>2</b>	<b>14 of 14</b>	<b>ESE/0.57</b>	<b>9.12</b>	<b>Severstal Sparrows Point 1430 Sparrows Point Boulevard Baltimore MD 21219</b>	<b><u>UST</u></b>
----------	-----------------	-----------------	-------------	--	-------------------

**County:** Baltimore  
**Owner ID:** 13220  
**Facility ID:** 4513  
**Location Name:** Severstal Sparrows Point  
**Location Phone:** (410) 388-5991  
**Operator First Name:** Joe  
**Operator Last Name:** Dolan  
**Owner Name:** Severstal Sparrows Point, LLC  
**Owner Address:** 1430 Sparrows Point Boulevard  
**Owner City:** Baltimore  
**Owner State:** MD  
**Owner Zip Code:** 21219  
**Owner Phone:** (410) 388-5991  
**Owner Contact:** Joe Dolan

--- Details ---

**Facility ID:** 4513  
**Tank ID:** 1  
**Compartment:** A

<i>Map Key</i>	<i>Number of Records</i>	<i>Direction/ Distance mi</i>	<i>Elevation ft</i>	<i>Site</i>	<i>DB</i>
<b>Date Installed:</b>			01-JAN-64		
<b>Tank Status:</b>			Permanently Out Of Use		
<b>Tank Capacity:</b>			5000		
<b>Substance:</b>			Heating Oil		
<b>+</b>					
<b>Facility ID:</b>			4513		
<b>Tank ID:</b>			2		
<b>Compartment:</b>			A		
<b>Date Installed:</b>			01-JAN-58		
<b>Tank Status:</b>			Permanently Out Of Use		
<b>Tank Capacity:</b>			8000		
<b>Substance:</b>			Gasoline		
<b>+</b>					
<b>Facility ID:</b>			4513		
<b>Tank ID:</b>			3		
<b>Compartment:</b>			A		
<b>Date Installed:</b>			01-JAN-58		
<b>Tank Status:</b>			Permanently Out Of Use		
<b>Tank Capacity:</b>			2000		
<b>Substance:</b>			Gasoline		
<b>+</b>					
<b>Facility ID:</b>			4513		
<b>Tank ID:</b>			4		
<b>Compartment:</b>			A		
<b>Date Installed:</b>			01-JAN-58		
<b>Tank Status:</b>			Permanently Out Of Use		
<b>Tank Capacity:</b>			10000		
<b>Substance:</b>			Diesel		
<b>+</b>					
<b>Facility ID:</b>			4513		
<b>Tank ID:</b>			5		
<b>Compartment:</b>			A		
<b>Date Installed:</b>			01-JAN-56		
<b>Tank Status:</b>			Permanently Out Of Use		
<b>Tank Capacity:</b>			10000		
<b>Substance:</b>			Other		
<b>+</b>					
<b>Facility ID:</b>			4513		
<b>Tank ID:</b>			6		
<b>Compartment:</b>			A		
<b>Date Installed:</b>			01-JAN-82		
<b>Tank Status:</b>			Permanently Out Of Use		
<b>Tank Capacity:</b>			10000		
<b>Substance:</b>			Gasoline		
<b>+</b>					
<b>Facility ID:</b>			4513		
<b>Tank ID:</b>			7		
<b>Compartment:</b>			A		
<b>Date Installed:</b>			01-JAN-44		
<b>Tank Status:</b>			Permanently Out Of Use		
<b>Tank Capacity:</b>			1000		
<b>Substance:</b>			Heating Oil		
<b>+</b>					
<b>Facility ID:</b>			4513		
<b>Tank ID:</b>			8		
<b>Compartment:</b>			A		
<b>Date Installed:</b>					
<b>Tank Status:</b>			Permanently Out Of Use		
<b>Tank Capacity:</b>			20000		
<b>Substance:</b>			Heating Oil		

<i>Map Key</i>	<i>Number of Records</i>	<i>Direction/ Distance mi</i>	<i>Elevation ft</i>	<i>Site</i>	<i>DB</i>
+					
<b>Facility ID:</b>		4513			
<b>Tank ID:</b>		9			
<b>Compartment:</b>		A			
<b>Date Installed:</b>					
<b>Tank Status:</b>		Permanently Out Of Use			
<b>Tank Capacity:</b>		12000			
<b>Substance:</b>		Heating Oil			
+					
<b>Facility ID:</b>		4513			
<b>Tank ID:</b>		10			
<b>Compartment:</b>		A			
<b>Date Installed:</b>					
<b>Tank Status:</b>		Permanently Out Of Use			
<b>Tank Capacity:</b>		20000			
<b>Substance:</b>		Heating Oil			
+					
<b>Facility ID:</b>		4513			
<b>Tank ID:</b>		11			
<b>Compartment:</b>		A			
<b>Date Installed:</b>					
<b>Tank Status:</b>		Permanently Out Of Use			
<b>Tank Capacity:</b>		10000			
<b>Substance:</b>		Gasoline			
+					
<b>Facility ID:</b>		4513			
<b>Tank ID:</b>		12			
<b>Compartment:</b>		A			
<b>Date Installed:</b>					
<b>Tank Status:</b>		Permanently Out Of Use			
<b>Tank Capacity:</b>		10000			
<b>Substance:</b>		Gasoline			
+					
<b>Facility ID:</b>		4513			
<b>Tank ID:</b>		13			
<b>Compartment:</b>		A			
<b>Date Installed:</b>		01-JAN-82			
<b>Tank Status:</b>		Permanently Out Of Use			
<b>Tank Capacity:</b>		10000			
<b>Substance:</b>		Diesel			
+					
<b>Facility ID:</b>		4513			
<b>Tank ID:</b>		14			
<b>Compartment:</b>		A			
<b>Date Installed:</b>					
<b>Tank Status:</b>		Permanently Out Of Use			
<b>Tank Capacity:</b>		10000			
<b>Substance:</b>		Diesel			
+					
<b>Facility ID:</b>		4513			
<b>Tank ID:</b>		15			
<b>Compartment:</b>		A			
<b>Date Installed:</b>					
<b>Tank Status:</b>		Permanently Out Of Use			
<b>Tank Capacity:</b>		10000			
<b>Substance:</b>		Heating Oil			
+					
<b>Facility ID:</b>		4513			
<b>Tank ID:</b>		16			
<b>Compartment:</b>		A			



Map Key	Number of Records	Direction/ Distance mi	Elevation ft	Site	DB
<b>Date Installed:</b>		01-JUL-92			
<b>Tank Status:</b>		Permanently Out Of Use			
<b>Tank Capacity:</b>		12000			
<b>Substance:</b>		Gasohol			
+					
<b>Facility ID:</b>		4513			
<b>Tank ID:</b>		17			
<b>Compartment:</b>		A			
<b>Date Installed:</b>					
<b>Tank Status:</b>		Permanently Out Of Use			
<b>Tank Capacity:</b>		1000			
<b>Substance:</b>		Gasoline			
+					
<b>Facility ID:</b>		4513			
<b>Tank ID:</b>		18			
<b>Compartment:</b>		A			
<b>Date Installed:</b>		08-JUL-50			
<b>Tank Status:</b>		Permanently Out Of Use			
<b>Tank Capacity:</b>		550			
<b>Substance:</b>		Used Oil			

<b>3</b>	<b>1 of 1</b>	<b>SE/0.66</b>	<b>10.49</b>	<b>BALTO COUNTY PUMP STATION 1215 PENWOOD RD BALTIMORE MD 21219</b>	<a href="#"><u>OCP</u></a>
----------	---------------	----------------	--------------	---	----------------------------

**Case No:** 00-0675BA4  
**County:** BA  
**Date Open:** 08-OCT-99  
**Spill Loc:** BALTO COUNTY PUMP STATION  
**Reg Number:**  
**Cleanup:** YES  
**Code:** B-8  
**Status:** CLOSED  
**Dt Closed:** 20-MAR-00  
**Release:** YES

<b>4</b>	<b>1 of 3</b>	<b>E/0.78</b>	<b>9.77</b>	<b>2001 WHARF ROAD BALTIMORE MD</b>	<a href="#"><u>ERNS</u></a>
----------	---------------	---------------	-------------	---	-----------------------------

**Number Fatalities:**  
**Number Injured:**  
**Damage Amount:**  
**Air Corridor Closed:** N  
**Air Corridor Desc:**  
**Air Closure Time:**  
**Waterway Corridor Closed:** N  
**Waterway Corridor Desc:**  
**Waterway Closure Time:**  
**Road Closed:** N  
**Road Desc:**  
**Road Closure Time:**  
**Major Artery:** N  
**Track Closed:** N  
**Track Desc:**  
**Track Closure Time:**  
**Media Interest:** NONE  
**Medium Desc:** WATER  
**Additional Medium Info:** JONES CREEK

<i>Map Key</i>	<i>Number of Records</i>	<i>Direction/ Distance mi</i>	<i>Elevation ft</i>	<i>Site</i>	<i>DB</i>
<b>Body Of Water:</b>		JONES CREEK			
<b>Tributary Of:</b>		CHESAPEAKE BAY			
<b>Release Secured:</b>		Y			
<b>Estimated Duration Of Release:</b>					
<b>Release Rate:</b>					
<b>Desc Remedial Action:</b>		CONTAINED THE SPILL WITH ABSORBENT MATERIALS AND REPLACING THE PIPE			
<b>State Agency On Scene:</b>					
<b>State Agency Report Num:</b>		NO REPORT #			
<b>Weather Conditions:</b>		SUNNY			
<b>Air Temperature:</b>					
<b>Wind Speed:</b>					
<b>Wind Direction:</b>					
<b>Water Supply Contaminated:</b>		N			
<b>Employee Fatality:</b>					
<b>Passenger Fatality:</b>					
<b>Community Impact:</b>		N			
<b>Occupant Fatality:</b>					
<b>Additional Info:</b>		THE CALLER HAD NO ADDITIONAL INFORMATION.			
<b>State Agency Notified:</b>		MDE			
<b>Any Fatalities:</b>		N			
<b>Federal Agency Notified:</b>					
<b>Nearest River Mile Marker:</b>					
<b>Passengers Transferred:</b>		UNK			
<b>Date Received:</b>		11-SEP-02			
<b>Responsible Company:</b>		LAFARGE			
<b>Responsible Org Type:</b>		PRIVATE ENTERPRISE			
<b>Responsible City:</b>		BALTIMORE			
<b>Responsible State:</b>		MD			
<b>Responsible Zip:</b>		21219			
<b>Description Of Incident:</b>		THE MATERIAL RELEASED FROM A HYDRAULIC TANK DUE TO HOLE IN A RETURN PIPE.			
<b>Type Of Incident:</b>		STORAGE TANK			
<b>NRC Report Number:</b>		622605			
<b>Incident Cause:</b>		EQUIPMENT FAILURE			
<b>Incident Date:</b>		11-SEP-02			
<b>Incident Location:</b>					
<b>Fire Involved:</b>		N			
<b>Fire Extinguished:</b>		U			
<b>Any Evacuations:</b>		N			
<b>Who Evacuated:</b>					
<b>Radius Of Evacuation:</b>					
<b>Any Injuries:</b>		N			
<b>Any Damages:</b>		N			
<b>Material Spill Information</b>					
<b>NRC Report Number:</b>		622605			
<b>CHRIS Code:</b>		OHY			
<b>CAS Number:</b>		000000-00-0			
<b>UN Number:</b>					
<b>Amount Of Material:</b>		20			
<b>Unit Of Material:</b>		GALLON(S)			
<b>Name Of Material:</b>		HYDRAULIC OIL			
<b>If Reached Water:</b>		YES			
<b>Amount In Water:</b>		5			
<b>Unit Of Measure Reach Water:</b>		GALLON(S)			

Map Key	Number of Records	Direction/ Distance mi	Elevation ft	Site	DB
4	2 of 3	E/0.78	9.77	LAFARGE BUILDING MATERIALS INC 2001 WHARF ROAD BALTIMORE MD 21219	<a href="#">RCRA GEN</a>

**Used Oil Market Burner:** N  
**Activity Location:** MD  
**Mailing Address:** 2001 WHARF ROAD, , BALTIMORE, MD, 21219, US  
**Contact Address:** 2001 WHARF ROAD, , BALTIMORE, MD, 21219, US  
**Land Type:** Private  
**Generator Status Universe:** Conditionally Exempt Small Quantity Generator  
**TSD Activity:** N  
**Epa Handler ID:** MDD131480378  
**Current Site Name:** LAFARGE BUILDING MATERIALS INC  
**Location Street 2:**  
**Contact Name:** PAUL A PARKER  
**Contact Email:** PAUL.PARKETR@LAFARGE-NA.COM  
**Generator Status Universe:** CEG  
**Importer Activity:** N  
**Mixed Waste Generator:** N  
**Transporter Activity:** N  
**Transfer Facility:** N  
**Recycler Activity:** N  
**Onsite Burner Exemption:** N  
**Furnace Exemption:** N  
**Underground Injection Activity:** N  
**Receives Waste From Off Site:** N  
**Used Oil Transporter:** N  
**Used Oil Transfer Facility:** N  
**Used Oil Processor:** N  
**Used Oil Refiner:** N  
**Used Oil Burner:** Y  
**Used Oil Specification Marketer:** N

**Owner/Operator Information**

**Owner/Operator Indicator:** CO  
**Owner/Operator Name:** LAFARGE NORTH AMERICA INC  
**Owner/Operator Address:** 12950 WORLDGATE DR SUITE 500 HERNDON VA US 20170  
**Owner/Operator Phone:** (703)480-3600  
**Owner/Operator Type:** P  
**Date Became Current:** 01-JAN-01  
**Date Ended Current:**

**Owner/Operator Indicator:** CO  
**Owner/Operator Name:** LAFARGE NORTH AMERICA INC  
**Owner/Operator Address:** 12950 WORLDGATE DR SUITE 500 HERNDON VA 20170  
**Owner/Operator Phone:** 7034803600  
**Owner/Operator Type:** P  
**Date Became Current:** 01-JAN-01  
**Date Ended Current:**

**Owner/Operator Indicator:** CO  
**Owner/Operator Name:** LAFARGE NORTH AMERICA INC  
**Owner/Operator Address:** 12950 WORLDGATE DR SUITE 500 HERNDON VA 20170  
**Owner/Operator Phone:** 7034803600  
**Owner/Operator Type:** P  
**Date Became Current:** 01-JAN-01

<i>Map Key</i>	<i>Number of Records</i>	<i>Direction/ Distance mi</i>	<i>Elevation ft</i>	<i>Site</i>	<i>DB</i>
----------------	--------------------------	-------------------------------	---------------------	-------------	-----------

**Date Ended Current:**

**Owner/Operator Indicator:** CP  
**Owner/Operator Name:** LAFARGE NORTH AMERICA  
**Owner/Operator Address:** 2001 WHARF ROAD BALTIMORE MD US 21219  
**Owner/Operator Phone:** 410-388-1177  
**Owner/Operator Type:** P  
**Date Became Current:** 11-JUL-01  
**Date Ended Current:**

**NAICS Information**

**Naics Code:** 32731  
**Naics Description:** CEMENT MANUFACTURING

**Handler Information**

**Date Receive:** 24-SEP-01  
**Facility Name:** LAFARGE BUILDING MATERIALS INC  
**Classification:** Conditionally Exempt Small Quantity

**Date Receive:** 24-SEP-01  
**Facility Name:** LAFARGE BUILDING MATERIALS INC  
**Classification:** Conditionally Exempt Small Quantity

**Date Receive:** 07-APR-08  
**Facility Name:** LAFARGE BUILDING MATERIALS INC  
**Classification:** Conditionally Exempt Small Quantity

**Hazardous Waste Information**

**Waste Code:** F002  
**Waste:** THE FOLLOWING SPENT HALOGENATED SOLVENTS: TETRACHLOROETHYLENE, METHYLENE CHLORIDE, TRICHLOROETHYLENE, 1,1,1-TRICHLOROETHANE, CHLOROBENZENE, 1,1,2-TRICHLORO-1,2,2-TRIFLUOROETHANE, ORTHO-DICHLOROBENZENE, TRICHLOROFUOROMETHANE, AND 1,1,2, TRICHLOROETHANE; ALL SPENT SOLVENT MIXTURES/BLENDS CONTAINING, BEFORE USE, A TOTAL OF TEN PERCENT OR MORE (BY VOLUME) OF ONE OR MORE OF THE ABOVE HALOGENATED SOLVENTS OR THOSE SOLVENTS LISTED IN F001, F004, AND F005; AND STILL BOTTOMS FROM THE RECOVERY OF THESE SPENT SOLVENTS AND SPENT SOLVENT MIXTURES.

**Waste Code:** F002  
**Waste:** THE FOLLOWING SPENT HALOGENATED SOLVENTS: TETRACHLOROETHYLENE, METHYLENE CHLORIDE, TRICHLOROETHYLENE, 1,1,1-TRICHLOROETHANE, CHLOROBENZENE, 1,1,2-TRICHLORO-1,2,2-TRIFLUOROETHANE, ORTHO-DICHLOROBENZENE, TRICHLOROFUOROMETHANE, AND 1,1,2, TRICHLOROETHANE; ALL SPENT SOLVENT MIXTURES/BLENDS CONTAINING, BEFORE USE, A TOTAL OF TEN PERCENT OR MORE (BY VOLUME) OF ONE OR MORE OF THE ABOVE HALOGENATED SOLVENTS OR THOSE SOLVENTS LISTED IN F001, F004, AND F005; AND STILL BOTTOMS FROM THE RECOVERY OF THESE SPENT SOLVENTS AND SPENT SOLVENT MIXTURES.

**Waste Code:** D001  
**Waste:** IGNITABLE WASTE

**Waste Code:** D002  
**Waste:** CORROSIVE WASTE

**Waste Code:** F002  
**Waste:** THE FOLLOWING SPENT HALOGENATED SOLVENTS: TETRACHLOROETHYLENE,

Map Key	Number of Records	Direction/ Distance mi	Elevation ft	Site	DB
				METHYLENE CHLORIDE, TRICHLOROETHYLENE, 1,1,1-TRICHLOROETHANE, CHLOROBENZENE, 1,1,2-TRICHLORO-1,2,2-TRIFLUOROETHANE, ORTHO-DICHLOROBENZENE, TRICHLOROFLUOROMETHANE, AND 1,1,2, TRICHLOROETHANE; ALL SPENT SOLVENT MIXTURES/BLENDS CONTAINING, BEFORE USE, A TOTAL OF TEN PERCENT OR MORE (BY VOLUME) OF ONE OR MORE OF THE ABOVE HALOGENATED SOLVENTS OR THOSE SOLVENTS LISTED IN F001, F004, AND F005; AND STILL BOTTOMS FROM THE RECOVERY OF THESE SPENT SOLVENTS AND SPENT SOLVENT MIXTURES.	

**Violation/Evaluation Information**

4	3 of 3	E/0.78	9.77	<b>Sparrows Point Plant 2001 Wharf Road Sparrows Point MD 21219</b>	<a href="#">UST</a>
---	--------	--------	------	---	---------------------

**County:** Baltimore  
**Owner ID:** 8343  
**Facility ID:** 13151  
**Location Name:** Sparrows Point Plant  
**Location Phone:** (410) 388-1177  
**Operator First Name:** Erin  
**Operator Last Name:** Altemos  
**Owner Name:** Lafarge Building Materials, Inc.  
**Owner Address:** 2001 Wharf Road  
**Owner City:** Sparrows Point  
**Owner State:** Md  
**Owner Zip Code:** 21219  
**Owner Phone:** (410) 388-1177  
**Owner Contact:** Erin Altemos

**--- Details ---**

**Facility ID:** 13151  
**Tank ID:** 1  
**Compartment:** A  
**Date Installed:** 01-JAN-81  
**Tank Status:** Permanently Out of Use  
**Tank Capacity:** 12000  
**Substance:** Diesel  
**+**  
**Facility ID:** 13151  
**Tank ID:** 2  
**Compartment:** A  
**Date Installed:** 01-JAN-76  
**Tank Status:** Permanently Out of Use  
**Tank Capacity:** 10000  
**Substance:** Mixture

5	1 of 24	WSW/0.79	10.06	<b>SPARROWS POINT SHIPYARD 600 SHIPYARD RD SPARROWS POINT MD 21219-1023</b>	<a href="#">AST</a>
---	---------	----------	-------	---	---------------------

**Facility Number:** 2079  
**Owner Zip Code:** 21219  
**Bill Contact:** MS. HEATHER SITES  
**Bill Address:** 600 SHIPYARD ROAD  
**Bill Address 2:**  
**Bill City:** BALTIMORE  
**Bill State:** MD

Map Key	Number of Records	Direction/ Distance mi	Elevation ft	Site	DB
<b>Bill Zip Code:</b>		212192599			
<b>Bill Phone:</b>		4104777854			
<b>Descr:</b>		BALTIMORE			
<b>Owner:</b>		BWI SPARROWS POINT, LLC			
<b>Owner City:</b>		SPARROWS POINT			
<b>Owner Address:</b>		600 SHIPYARD ROAD			
<b>Owner State:</b>		MD			
<b>Bill Name:</b>		BALTIMORE MARINE INDUSTRIES, INC.			

--- Details ---

<b>Tank ID:</b>	A
<b>Capacity:</b>	5200
<b>Product:</b>	HEATING OIL - #2
+	
<b>Tank ID:</b>	B
<b>Capacity:</b>	1000
<b>Product:</b>	GASOLINE
+	
<b>Tank ID:</b>	C
<b>Capacity:</b>	2500
<b>Product:</b>	HEATING OIL - #2
+	
<b>Tank ID:</b>	E
<b>Capacity:</b>	500
<b>Product:</b>	DIESEL FUEL
+	
<b>Tank ID:</b>	F
<b>Capacity:</b>	1000
<b>Product:</b>	OIL/WATER
+	
<b>Tank ID:</b>	G
<b>Capacity:</b>	1000
<b>Product:</b>	OIL/WATER
+	
<b>Tank ID:</b>	H
<b>Capacity:</b>	500
<b>Product:</b>	DIESEL FUEL
+	
<b>Tank ID:</b>	D
<b>Capacity:</b>	500
<b>Product:</b>	DIESEL FUEL

5	2 of 24	WSW/0.79	10.06	600 SHIPYARD ROAD BALTIMORE MD 21219	<a href="#">ERNS</a>
---	---------	----------	-------	---	----------------------

**Number Fatalities:**  
**Number Injured:**  
**Damage Amount:**  
**Air Corridor Closed:** N  
**Air Corridor Desc:**  
**Air Closure Time:**  
**Waterway Corridor Closed:** N  
**Waterway Corridor Desc:**  
**Waterway Closure Time:**  
**Road Closed:** N  
**Road Desc:**  
**Road Closure Time:**  
**Major Artery:** N  
**Track Closed:** N  
**Track Desc:**

<i>Map Key</i>	<i>Number of Records</i>	<i>Direction/ Distance mi</i>	<i>Elevation ft</i>	<i>Site</i>	<i>DB</i>
<b>Track Closure Time:</b>					
<b>Media Interest:</b>					
<b>Medium Desc:</b>		WATER			
<b>Additional Medium Info:</b>		PATAPSCO RIVER			
<b>Body Of Water:</b>					
<b>Tributary Of:</b>					
<b>Release Secured:</b>		U			
<b>Estimated Duration Of Release:</b>					
<b>Release Rate:</b>					
<b>Desc Remedial Action:</b>		CREWS ONSCENE / SORBENT BOOM DEPLOYED / SORBENT PADS USED			
<b>State Agency On Scene:</b>					
<b>State Agency Report Num:</b>					
<b>Weather Conditions:</b>					
<b>Air Temperature:</b>					
<b>Wind Speed:</b>					
<b>Wind Direction:</b>					
<b>Water Supply Contaminated:</b>		U			
<b>Employee Fatality:</b>					
<b>Passenger Fatality:</b>					
<b>Community Impact:</b>		N			
<b>Occupant Fatality:</b>					
<b>Additional Info:</b>		SHEEN SIZE: 20 FT X 50 FT / BROWN COLORED			
<b>State Agency Notified:</b>					
<b>Any Fatalities:</b>		U			
<b>Federal Agency Notified:</b>					
<b>Nearest River Mile Marker:</b>					
<b>Passengers Transferred:</b>		UNK			
<b>Date Received:</b>		02-OCT-98			
<b>Responsible Company:</b>		PREMIER CRUISES			
<b>Responsible Org Type:</b>		PRIVATE ENTERPRISE			
<b>Responsible City:</b>					
<b>Responsible State:</b>		XX			
<b>Responsible Zip:</b>					
<b>Description Of Incident:</b>		M/V SEABREEZE / THE EXACT SOURCE AND CAUSE IS UNKNOWN			
<b>Type Of Incident:</b>		VESSEL			
<b>NRC Report Number:</b>		458126			
<b>Incident Cause:</b>		UNKNOWN			
<b>Incident Date:</b>		02-OCT-98			
<b>Incident Location:</b>					
<b>Fire Involved:</b>		N			
<b>Fire Extinguished:</b>		U			
<b>Any Evacuations:</b>		N			
<b>Who Evacuated:</b>					
<b>Radius Of Evacuation:</b>					
<b>Any Injuries:</b>		U			
<b>Any Damages:</b>		N			
<b>Material Spill Information</b>					
<b>NRC Report Number:</b>		458126			
<b>CHRIS Code:</b>		OUN			
<b>CAS Number:</b>					
<b>UN Number:</b>					
<b>Amount Of Material:</b>		0			
<b>Unit Of Material:</b>		UNKNOWN AMOUNT			
<b>Name Of Material:</b>		UNKNOWN OIL			
<b>If Reached Water:</b>		YES			
<b>Amount In Water:</b>		0			
<b>Unit Of Measure Reach Water:</b>		UNKNOWN AMOUNT			

Map Key	Number of Records	Direction/ Distance mi	Elevation ft	Site	DB
5	3 of 24	WSW/0.79	10.06	600 SHIPYARD ROAD BALTIMORE MD 21219-102	<a href="#">ERNS</a>

**Number Fatalities:**

**Number Injured:**

**Damage Amount:**

**Air Corridor Closed:** N

**Air Corridor Desc:**

**Air Closure Time:**

**Waterway Corridor Closed:** N

**Waterway Corridor Desc:**

**Waterway Closure Time:**

**Road Closed:** N

**Road Desc:**

**Road Closure Time:**

**Major Artery:** N

**Track Closed:** N

**Track Desc:**

**Track Closure Time:**

**Media Interest:** NONE

**Medium Desc:** WATER

**Additional Medium Info:** STORM DRAIN>PATAPSCO RIVER

**Body Of Water:** STORM DRAIN

**Tributary Of:** PATAPSCO RIVER

**Release Secured:** Y

**Estimated Duration Of**

**Release:**

**Release Rate:**

**Desc Remedial Action:** CONTAINED SPILL, DEPLOYED BOOM AROUND DISCHARGE INTO RIVER, REMOVING RESIDUAL OIL WITH DIAPERS

**State Agency On Scene:**

**State Agency Report Num:** NO REPORT #

**Weather Conditions:** CLEAR

**Air Temperature:** 27

**Wind Speed:** 10

**Wind Direction:** SW

**Water Supply** U

**Contaminated:**

**Employee Fatality:**

**Passenger Fatality:**

**Community Impact:** N

**Occupant Fatality:**

**Additional Info:** CALLER WILL NOTFIY: USCG, MD DOE

**State Agency Notified:**

**Any Fatalities:** N

**Federal Agency Notified:**

**Nearest River Mile Marker:**

**Passengers Transferred:** UNK

**Date Received:** 28-NOV-02

**Responsible Company:** BALTIMORE MARINE INDUSTRIES

**Responsible Org Type:** PRIVATE ENTERPRISE

**Responsible City:** BALTIMORE

**Responsible State:** MD

**Responsible Zip:** 21219-102

**Description Of Incident:** CALLER REPORTS THAT OIL SPILLED DURING TRANSFER FROM VESSEL ON DOCK TO A HOLDING TANK AT FACILITY. THE TANK OVERFILLED RELEASING MATERIAL ONTO THE GROUND AND INTO A STORM DRAIN WHICH LEADS TO THE PATAPSCO RIVER.

**Type Of Incident:** STORAGE TANK



<i>Map Key</i>	<i>Number of Records</i>	<i>Direction/ Distance mi</i>	<i>Elevation ft</i>	<i>Site</i>	<i>DB</i>
<b>NRC Report Number:</b>		630392			
<b>Incident Cause:</b>		OPERATOR ERROR			
<b>Incident Date:</b>		28-NOV-02			
<b>Incident Location:</b>					
<b>Fire Involved:</b>		N			
<b>Fire Extinguished:</b>		U			
<b>Any Evacuations:</b>		N			
<b>Who Evacuated:</b>					
<b>Radius Of Evacuation:</b>					
<b>Any Injuries:</b>		N			
<b>Any Damages:</b>		N			

**Material Spill Information**

<b>NRC Report Number:</b>	630392
<b>CHRIS Code:</b>	OTH
<b>CAS Number:</b>	000000-00-0
<b>UN Number:</b>	
<b>Amount Of Material:</b>	300
<b>Unit Of Material:</b>	GALLON(S)
<b>Name Of Material:</b>	OTHER OIL
<b>If Reached Water:</b>	YES
<b>Amount In Water:</b>	100
<b>Unit Of Measure Reach Water:</b>	GALLON(S)

<b>5</b>	<b>4 of 24</b>	<b>WSW/0.79</b>	<b>10.06</b>	<b>600 SHIPYARD ROAD BALTIMORE MD 21219-102</b>	<b><a href="#">ERNS</a></b>
----------	----------------	-----------------	--------------	---	-----------------------------

<b>Number Fatalities:</b>	
<b>Number Injured:</b>	
<b>Damage Amount:</b>	
<b>Air Corridor Closed:</b>	N
<b>Air Corridor Desc:</b>	
<b>Air Closure Time:</b>	
<b>Waterway Corridor Closed:</b>	N
<b>Waterway Corridor Desc:</b>	
<b>Waterway Closure Time:</b>	
<b>Road Closed:</b>	N
<b>Road Desc:</b>	
<b>Road Closure Time:</b>	
<b>Major Artery:</b>	N
<b>Track Closed:</b>	N
<b>Track Desc:</b>	
<b>Track Closure Time:</b>	
<b>Media Interest:</b>	NONE
<b>Medium Desc:</b>	WATER
<b>Additional Medium Info:</b>	PATAPSCO RIVER
<b>Body Of Water:</b>	PATAPSCO RIVER
<b>Tributary Of:</b>	
<b>Release Secured:</b>	U
<b>Estimated Duration Of Release:</b>	
<b>Release Rate:</b>	
<b>Desc Remedial Action:</b>	BOOMS ARE SURROUNDING THE SHEEN AND CALLER PLANS TO USE A SKIMMER.
<b>State Agency On Scene:</b>	
<b>State Agency Report Num:</b>	
<b>Weather Conditions:</b>	CLEAR
<b>Air Temperature:</b>	80
<b>Wind Speed:</b>	

Map Key	Number of Records	Direction/ Distance mi	Elevation ft	Site	DB
<b>Wind Direction:</b>					
<b>Water Supply Contaminated:</b>		N			
<b>Employee Fatality:</b>					
<b>Passenger Fatality:</b>					
<b>Community Impact:</b>		N			
<b>Occupant Fatality:</b>					
<b>Additional Info:</b>		CALLER HAD NO ADDITIONAL INFORMATION.			
<b>State Agency Notified:</b>					
<b>Any Fatalities:</b>		N			
<b>Federal Agency Notified:</b>					
<b>Nearest River Mile Marker:</b>					
<b>Passengers Transferred:</b>		UNK			
<b>Date Received:</b>		31-JUL-01			
<b>Responsible Company:</b>					
<b>Responsible Org Type:</b>		UNKNOWN			
<b>Responsible City:</b>					
<b>Responsible State:</b>		XX			
<b>Responsible Zip:</b>					
<b>Description Of Incident:</b>		CALLER SIGHTED AN UNKNOWN SHEEN.			
<b>Type Of Incident:</b>		UNKNOWN SHEEN			
<b>NRC Report Number:</b>		574893			
<b>Incident Cause:</b>		UNKNOWN			
<b>Incident Date:</b>		31-JUL-01			
<b>Incident Location:</b>		UNKNOWN SHEEN WITHIN THE MARINA.			
<b>Fire Involved:</b>		N			
<b>Fire Extinguished:</b>		U			
<b>Any Evacuations:</b>		N			
<b>Who Evacuated:</b>					
<b>Radius Of Evacuation:</b>					
<b>Any Injuries:</b>		N			
<b>Any Damages:</b>		N			
<b>Material Spill Information</b>					
<b>NRC Report Number:</b>		574893			
<b>CHRIS Code:</b>		OUN			
<b>CAS Number:</b>		000000-00-0			
<b>UN Number:</b>					
<b>Amount Of Material:</b>		0			
<b>Unit Of Material:</b>		UNKNOWN AMOUNT			
<b>Name Of Material:</b>		UNKNOWN OIL			
<b>If Reached Water:</b>		YES			
<b>Amount In Water:</b>		0			
<b>Unit Of Measure Reach Water:</b>		UNKNOWN AMOUNT			

5	5 of 24	WSW/0.79	10.06	600 SHIPYARD RD BALTIMORE MD	<a href="#">ERNS</a>
---	---------	----------	-------	---------------------------------	----------------------

**Number Fatalities:**  
**Number Injured:**  
**Damage Amount:**  
**Air Corridor Closed:** N  
**Air Corridor Desc:**  
**Air Closure Time:**  
**Waterway Corridor Closed:** N  
**Waterway Corridor Desc:**  
**Waterway Closure Time:**  
**Road Closed:** N

<b>Map Key</b>	<b>Number of Records</b>	<b>Direction/ Distance mi</b>	<b>Elevation ft</b>	<b>Site</b>	<b>DB</b>
<b>Road Desc:</b>					
<b>Road Closure Time:</b>					
<b>Major Artery:</b>		N			
<b>Track Closed:</b>		N			
<b>Track Desc:</b>					
<b>Track Closure Time:</b>					
<b>Media Interest:</b>		NONE			
<b>Medium Desc:</b>		WATER			
<b>Additional Medium Info:</b>		BALTIMORE HARBOR			
<b>Body Of Water:</b>		BALTIMORE HARBOR			
<b>Tributary Of:</b>					
<b>Release Secured:</b>		Y			
<b>Estimated Duration Of Release:</b>					
<b>Release Rate:</b>					
<b>Desc Remedial Action:</b>		OIL BOOMS DEPLOYED AND SORBENT PADS IN USE			
<b>State Agency On Scene:</b>					
<b>State Agency Report Num:</b>		NO REPORT #			
<b>Weather Conditions:</b>		OVERCAST			
<b>Air Temperature:</b>		60			
<b>Wind Speed:</b>					
<b>Wind Direction:</b>					
<b>Water Supply Contaminated:</b>		N			
<b>Employee Fatality:</b>					
<b>Passenger Fatality:</b>					
<b>Community Impact:</b>		N			
<b>Occupant Fatality:</b>					
<b>Additional Info:</b>		REF NRC REPORT # 601776. THE CALLER WILL CONTACT MD DOE, & USCG BALTIMORE.			
<b>State Agency Notified:</b>					
<b>Any Fatalities:</b>		N			
<b>Federal Agency Notified:</b>					
<b>Nearest River Mile Marker:</b>					
<b>Passengers Transferred:</b>		UNK			
<b>Date Received:</b>		02-MAY-02			
<b>Responsible Company:</b>		BALTIMORE MARINE INDUSTRIES			
<b>Responsible Org Type:</b>		PRIVATE ENTERPRISE			
<b>Responsible City:</b>		BALTIMORE			
<b>Responsible State:</b>		MD			
<b>Responsible Zip:</b>					
<b>Description Of Incident:</b>		THE CALLER REPORTS THE RELEASE OF 5 TO 10 GALLONS OF DIESEL FUEL OUT OF AN OVERFILL TANK DURING AN OPERATIONAL SYSTEMS CHECK.			
<b>Type Of Incident:</b>					
<b>NRC Report Number:</b>		601778			
<b>Incident Cause:</b>		UNKNOWN			
<b>Incident Date:</b>		02-MAY-02			
<b>Incident Location:</b>		SHIPYARD			
<b>Fire Involved:</b>		N			
<b>Fire Extinguished:</b>		U			
<b>Any Evacuations:</b>		N			
<b>Who Evacuated:</b>					
<b>Radius Of Evacuation:</b>					
<b>Any Injuries:</b>		N			
<b>Any Damages:</b>		N			
<b>Material Spill Information</b>					
<b>NRC Report Number:</b>		601778			
<b>CHRIS Code:</b>		OTD			
<b>CAS Number:</b>		000000-00-0			
<b>UN Number:</b>					

<i>Map Key</i>	<i>Number of Records</i>	<i>Direction/ Distance mi</i>	<i>Elevation ft</i>	<i>Site</i>	<i>DB</i>
<i>Amount Of Material:</i>			10		
<i>Unit Of Material:</i>			GALLON(S)		
<i>Name Of Material:</i>			OIL, FUEL: NO. 2-D		
<i>If Reached Water:</i>			YES		
<i>Amount In Water:</i>			10		
<i>Unit Of Measure Reach Water:</i>			GALLON(S)		

<b>5</b>	<b>6 of 24</b>	<b>WSW/0.79</b>	<b>10.06</b>	<b>600 SHIPYARD ROAD BALTIMORE MD 212191023</b>	<b><a href="#">ERNS</a></b>
----------	----------------	-----------------	--------------	---	-----------------------------

*Number Fatalities:*  
*Number Injured:*  
*Damage Amount:*  
*Air Corridor Closed:* N  
*Air Corridor Desc:*  
*Air Closure Time:*  
*Waterway Corridor Closed:* N  
*Waterway Corridor Desc:*  
*Waterway Closure Time:*  
*Road Closed:* N  
*Road Desc:*  
*Road Closure Time:*  
*Major Artery:* N  
*Track Closed:* N  
*Track Desc:*  
*Track Closure Time:*  
*Media Interest:*  
*Medium Desc:* WATER  
*Additional Medium Info:* PATAPSCO RIVER  
*Body Of Water:*  
*Tributary Of:*  
*Release Secured:* U  
*Estimated Duration Of Release:*  
*Release Rate:*  
*Desc Remedial Action:* BOOM CONTAINED MOST OF THE OIL THAT GOT INTO THE RIVER / WEIR TANK HASCONTAINED THE MAJORITY OF THE SPILLED OIL  
*State Agency On Scene:*  
*State Agency Report Num:*  
*Weather Conditions:*  
*Air Temperature:*  
*Wind Speed:*  
*Wind Direction:*  
*Water Supply* U  
*Contaminated:*  
*Employee Fatality:*  
*Passenger Fatality:*  
*Community Impact:* N  
*Occupant Fatality:*  
*Additional Info:* APPROX. 10-15 SMALL SPLOTCHY SHEENS ON THE RIVER / NO ADDITIONALINFORMATION  
*State Agency Notified:*  
*Any Fatalities:* U  
*Federal Agency Notified:*  
*Nearest River Mile Marker:*  
*Passengers Transferred:* UNK  
*Date Received:* 08-DEC-99  
*Responsible Company:*  
*Responsible Org Type:* UNKNOWN  
*Responsible City:*

Map Key	Number of Records	Direction/ Distance mi	Elevation ft	Site	DB
<b>Responsible State:</b>		XX			
<b>Responsible Zip:</b>					
<b>Description Of Incident:</b>		500 GALLON PORTABLE DIESEL TANK / A CONTRACTED EMPLOYEE WAS MOVING THETANK AND IT OVERTURNED ON THE DOCK			
<b>Type Of Incident:</b>		MOBILE			
<b>NRC Report Number:</b>		508209			
<b>Incident Cause:</b>		OPERATOR ERROR			
<b>Incident Date:</b>		08-DEC-99			
<b>Incident Location:</b>					
<b>Fire Involved:</b>		N			
<b>Fire Extinguished:</b>		U			
<b>Any Evacuations:</b>		N			
<b>Who Evacuated:</b>					
<b>Radius Of Evacuation:</b>					
<b>Any Injuries:</b>		U			
<b>Any Damages:</b>		N			
<b>Material Spill Information</b>					
<b>NRC Report Number:</b>		508209			
<b>CHRIS Code:</b>		OTD			
<b>CAS Number:</b>					
<b>UN Number:</b>					
<b>Amount Of Material:</b>		75			
<b>Unit Of Material:</b>		GALLON(S)			
<b>Name Of Material:</b>		OIL, FUEL: NO. 2-D			
<b>If Reached Water:</b>		YES			
<b>Amount In Water:</b>		0			
<b>Unit Of Measure Reach Water:</b>		UNKNOWN AMOUNT			

---

5	7 of 24	WSW/0.79	10.06	600 SHIPYARD ROAD BALTIMORE MD 212192599	<a href="#">ERNS</a>
---	---------	----------	-------	---	----------------------

**Number Fatalities:**  
**Number Injured:**  
**Damage Amount:**  
**Air Corridor Closed:** N  
**Air Corridor Desc:**  
**Air Closure Time:**  
**Waterway Corridor Closed:** N  
**Waterway Corridor Desc:**  
**Waterway Closure Time:**  
**Road Closed:** N  
**Road Desc:**  
**Road Closure Time:**  
**Major Artery:** N  
**Track Closed:** N  
**Track Desc:**  
**Track Closure Time:**  
**Media Interest:**  
**Medium Desc:** WATER  
**Additional Medium Info:** PATAPSCO RIVER  
**Body Of Water:**  
**Tributary Of:**  
**Release Secured:** U  
**Estimated Duration Of Release:**  
**Release Rate:**  
**Desc Remedial Action:** CONTRACTOR DEPLOYED / CREWMEMBER USED DISPERSANTS

<b>Map Key</b>	<b>Number of Records</b>	<b>Direction/ Distance mi</b>	<b>Elevation ft</b>	<b>Site</b>	<b>DB</b>
<b>State Agency On Scene:</b>					
<b>State Agency Report Num:</b>					
<b>Weather Conditions:</b>					
<b>Air Temperature:</b>					
<b>Wind Speed:</b>					
<b>Wind Direction:</b>					
<b>Water Supply Contaminated:</b>					
		U			
<b>Employee Fatality:</b>					
<b>Passenger Fatality:</b>					
<b>Community Impact:</b>					
		N			
<b>Occupant Fatality:</b>					
<b>Additional Info:</b>					
SHEEN SIZE: 300 FT X 800 FT / OFF WHITE COLORED / WX: CLEAR AND CALM /WILL NOTIFY: USCG AND IMS					
<b>State Agency Notified:</b>					
<b>Any Fatalities:</b>					
		U			
<b>Federal Agency Notified:</b>					
<b>Nearest River Mile Marker:</b>					
<b>Passengers Transferred:</b>					
		UNK			
<b>Date Received:</b>					
		21-AUG-98			
<b>Responsible Company:</b>					
		M/V BRAUNSWIEG			
<b>Responsible Org Type:</b>					
		PRIVATE ENTERPRISE			
<b>Responsible City:</b>					
<b>Responsible State:</b>					
		XX			
<b>Responsible Zip:</b>					
<b>Description Of Incident:</b>					
M/V BRAUNSWIEG / CREWMEMBER SPILLED MATERIAL OVERBOARD AND THEN THREWDISPERSANT OVERBOARD IN AN ATTEMPT TO COVER IT UP					
<b>Type Of Incident:</b>					
		VESSEL			
<b>NRC Report Number:</b>					
		451610			
<b>Incident Cause:</b>					
		OPERATOR ERROR			
<b>Incident Date:</b>					
		21-AUG-98			
<b>Incident Location:</b>					
<b>Fire Involved:</b>					
		N			
<b>Fire Extinguished:</b>					
		U			
<b>Any Evacuations:</b>					
		N			
<b>Who Evacuated:</b>					
<b>Radius Of Evacuation:</b>					
<b>Any Injuries:</b>					
		U			
<b>Any Damages:</b>					
		N			
<b>Material Spill Information</b>					
<b>NRC Report Number:</b>					
		451610			
<b>CHRIS Code:</b>					
		NCC			
<b>CAS Number:</b>					
<b>UN Number:</b>					
<b>Amount Of Material:</b>					
		0			
<b>Unit Of Material:</b>					
		UNKNOWN AMOUNT			
<b>Name Of Material:</b>					
		CHLORINATED RUBBER PAINT			
<b>If Reached Water:</b>					
		YES			
<b>Amount In Water:</b>					
		0			
<b>Unit Of Measure Reach Water:</b>					
		UNKNOWN AMOUNT			

<b>5</b>	<b>8 of 24</b>	<b>WSW/0.79</b>	<b>10.06</b>	<b>600 SHIPYARD ROAD BALTIMORE MD</b>	<b><a href="#">ERNS</a></b>
----------	----------------	-----------------	--------------	---	-----------------------------

**Number Fatalities:**  
**Number Injured:**  
**Damage Amount:**

<i>Map Key</i>	<i>Number of Records</i>	<i>Direction/ Distance mi</i>	<i>Elevation ft</i>	<i>Site</i>	<i>DB</i>
<i>Air Corridor Closed:</i>		N			
<i>Air Corridor Desc:</i>					
<i>Air Closure Time:</i>					
<i>Waterway Corridor Closed:</i>		N			
<i>Waterway Corridor Desc:</i>					
<i>Waterway Closure Time:</i>					
<i>Road Closed:</i>		N			
<i>Road Desc:</i>					
<i>Road Closure Time:</i>					
<i>Major Artery:</i>		N			
<i>Track Closed:</i>		N			
<i>Track Desc:</i>					
<i>Track Closure Time:</i>					
<i>Media Interest:</i>		NONE			
<i>Medium Desc:</i>		WATER			
<i>Additional Medium Info:</i>		PATAPSCO RIVER			
<i>Body Of Water:</i>		PATAPSCO RIVER			
<i>Tributary Of:</i>		CHESAPEAKE BAY			
<i>Release Secured:</i>		Y			
<i>Estimated Duration Of Release:</i>					
<i>Release Rate:</i>					
<i>Desc Remedial Action:</i>		BOOMS APPLIED,CLEAN UP UNDERWAY, SHIPYARD CALLING OIL RESPONSE TEAM			
<i>State Agency On Scene:</i>					
<i>State Agency Report Num:</i>		NO REPORT #			
<i>Weather Conditions:</i>		OVERCAST			
<i>Air Temperature:</i>					
<i>Wind Speed:</i>					
<i>Wind Direction:</i>					
<i>Water Supply Contaminated:</i>		N			
<i>Employee Fatality:</i>					
<i>Passenger Fatality:</i>					
<i>Community Impact:</i>		N			
<i>Occupant Fatality:</i>					
<i>Additional Info:</i>		THE CALLER HAD NO ADDITIONAL INFORMATION.			
<i>State Agency Notified:</i>					
<i>Any Fatalities:</i>		N			
<i>Federal Agency Notified:</i>		CG			
<i>Nearest River Mile Marker:</i>					
<i>Passengers Transferred:</i>		UNK			
<i>Date Received:</i>		02-MAY-02			
<i>Responsible Company:</i>		MILITARY SEA LIFT COMMAND			
<i>Responsible Org Type:</i>		FEDERAL GOVERNMENT			
<i>Responsible City:</i>		NORFOLK			
<i>Responsible State:</i>		VA			
<i>Responsible Zip:</i>					
<i>Description Of Incident:</i>		THE MATERIAL RELEASED FROM A VESSEL DUE TO OVERFILLED TANK.			
<i>Type Of Incident:</i>		VESSEL			
<i>NRC Report Number:</i>		601776			
<i>Incident Cause:</i>		OTHER			
<i>Incident Date:</i>		02-MAY-02			
<i>Incident Location:</i>		BALTIMORE MARINE IND.			
<i>Fire Involved:</i>		N			
<i>Fire Extinguished:</i>		U			
<i>Any Evacuatuions:</i>		N			
<i>Who Evacuated:</i>					
<i>Radius Of Evacuation:</i>					
<i>Any Injuries:</i>		N			
<i>Any Damages:</i>		N			

Map Key	Number of Records	Direction/ Distance mi	Elevation ft	Site	DB
---------	-------------------	---------------------------	-----------------	------	----

**Material Spill Information**

**NRC Report Number:** 601776  
**CHRIS Code:** ODS  
**CAS Number:** 000000-00-0  
**UN Number:**  
**Amount Of Material:** 10  
**Unit Of Material:** GALLON(S)  
**Name Of Material:** OIL: DIESEL  
**If Reached Water:** YES  
**Amount In Water:** 10  
**Unit Of Measure Reach Water:** GALLON(S)

5	9 of 24	WSW/0.79	10.06	600 SHIPYARD ROAD BALTIMORE MD 21219-102	<a href="#">ERNS</a>
---	---------	----------	-------	---	----------------------

**Number Fatalities:**  
**Number Injured:**  
**Damage Amount:**  
**Air Corridor Closed:** N  
**Air Corridor Desc:**  
**Air Closure Time:**  
**Waterway Corridor Closed:** N  
**Waterway Corridor Desc:**  
**Waterway Closure Time:**  
**Road Closed:** N  
**Road Desc:**  
**Road Closure Time:**  
**Major Artery:** N  
**Track Closed:** N  
**Track Desc:**  
**Track Closure Time:**  
**Media Interest:** NONE  
**Medium Desc:** WATER  
**Additional Medium Info:** PATASCO RIVER  
**Body Of Water:** PATASCO RIVER  
**Tributary Of:**  
**Release Secured:** Y  
**Estimated Duration Of Release:**  
**Release Rate:**  
**Desc Remedial Action:** DEPLOYED CONTAINMENT BOOMS / PLACED ABSORBENT DIAPERS IN THE WATER.  
**State Agency On Scene:**  
**State Agency Report Num:** NO REPORT NO.  
**Weather Conditions:** CLEAR  
**Air Temperature:**  
**Wind Speed:**  
**Wind Direction:**  
**Water Supply Contaminated:** N  
**Employee Fatality:**  
**Passenger Fatality:**  
**Community Impact:** N  
**Occupant Fatality:**  
**Additional Info:** THE CALLER HAD NO ADDITIONAL INFORMATION  
**State Agency Notified:** MDE  
**Any Fatalities:** N  
**Federal Agency Notified:**  
**Nearest River Mile Marker:**



Map Key	Number of Records	Direction/ Distance mi	Elevation ft	Site	DB
<b>Passengers Transferred:</b> UNK					
<b>Date Received:</b> 28-NOV-01					
<b>Responsible Company:</b> BROADBENT					
<b>Responsible Org Type:</b> PRIVATE ENTERPRISE					
<b>Responsible City:</b>					
<b>Responsible State:</b> XX					
<b>Responsible Zip:</b>					
<b>Description Of Incident:</b> THE CALLER STATED THAT THERE WAS A LEAK IN A FUEL LINE FROM THE TRAILER.					
<b>Type Of Incident:</b> MOBILE					
<b>NRC Report Number:</b> 587127					
<b>Incident Cause:</b> EQUIPMENT FAILURE					
<b>Incident Date:</b> 27-NOV-01					
<b>Incident Location:</b> SOUTHSIDE					
<b>Fire Involved:</b> N					
<b>Fire Extinguished:</b> U					
<b>Any Evacuations:</b> N					
<b>Who Evacuated:</b>					
<b>Radius Of Evacuation:</b>					
<b>Any Injuries:</b> N					
<b>Any Damages:</b> N					
<b>Material Spill Information</b>					
<b>NRC Report Number:</b> 587127					
<b>CHRIS Code:</b> ODS					
<b>CAS Number:</b> 000000-00-0					
<b>UN Number:</b>					
<b>Amount Of Material:</b> 1					
<b>Unit Of Material:</b> GALLON(S)					
<b>Name Of Material:</b> OIL: DIESEL					
<b>If Reached Water:</b> YES					
<b>Amount In Water:</b> 1					
<b>Unit Of Measure Reach Water:</b> GALLON(S)					

5	10 of 24	WSW/0.79	10.06	600 SHIPYARD ROAD BETWEEN PIER 3 AND 4 BALTIMORE MD 212191023	<a href="#">ERNS</a>
---	----------	----------	-------	---	----------------------

**Number Fatalities:**  
**Number Injured:**  
**Damage Amount:**  
**Air Corridor Closed:** N  
**Air Corridor Desc:**  
**Air Closure Time:**  
**Waterway Corridor Closed:** N  
**Waterway Corridor Desc:**  
**Waterway Closure Time:**  
**Road Closed:** N  
**Road Desc:**  
**Road Closure Time:**  
**Major Artery:** N  
**Track Closed:** N  
**Track Desc:**  
**Track Closure Time:**  
**Media Interest:**  
**Medium Desc:** WATER  
**Additional Medium Info:** PATAPSCO RIVER  
**Body Of Water:**  
**Tributary Of:**

<i>Map Key</i>	<i>Number of Records</i>	<i>Direction/ Distance mi</i>	<i>Elevation ft</i>	<i>Site</i>	<i>DB</i>
<b>Release Secured:</b>		U			
<b>Estimated Duration Of Release:</b>					
<b>Release Rate:</b>					
<b>Desc Remedial Action:</b>		NONE			
<b>State Agency On Scene:</b>					
<b>State Agency Report Num:</b>					
<b>Weather Conditions:</b>					
<b>Air Temperature:</b>					
<b>Wind Speed:</b>					
<b>Wind Direction:</b>					
<b>Water Supply Contaminated:</b>		U			
<b>Employee Fatality:</b>					
<b>Passenger Fatality:</b>					
<b>Community Impact:</b>		N			
<b>Occupant Fatality:</b>					
<b>Additional Info:</b>		WX: CLEAR			
<b>State Agency Notified:</b>					
<b>Any Fatalities:</b>		U			
<b>Federal Agency Notified:</b>					
<b>Nearest River Mile Marker:</b>					
<b>Passengers Transferred:</b>		UNK			
<b>Date Received:</b>		02-APR-99			
<b>Responsible Company:</b>					
<b>Responsible Org Type:</b>		UNKNOWN			
<b>Responsible City:</b>					
<b>Responsible State:</b>		XX			
<b>Responsible Zip:</b>					
<b>Description Of Incident:</b>		GLOBS OF BLACK OIL WERE DISCOVERED / THE SOURCE AND CAUSE ARE UNKNOWN			
<b>Type Of Incident:</b>		UNKNOWN SHEEN			
<b>NRC Report Number:</b>		479019			
<b>Incident Cause:</b>		UNKNOWN			
<b>Incident Date:</b>		02-APR-99			
<b>Incident Location:</b>					
<b>Fire Involved:</b>		N			
<b>Fire Extinguished:</b>		U			
<b>Any Evacuations:</b>		N			
<b>Who Evacuated:</b>					
<b>Radius Of Evacuation:</b>					
<b>Any Injuries:</b>		U			
<b>Any Damages:</b>		N			
<b>Material Spill Information</b>					
<b>NRC Report Number:</b>		479019			
<b>CHRIS Code:</b>		OUN			
<b>CAS Number:</b>					
<b>UN Number:</b>					
<b>Amount Of Material:</b>		0			
<b>Unit Of Material:</b>		UNKNOWN AMOUNT			
<b>Name Of Material:</b>		UNKNOWN OIL			
<b>If Reached Water:</b>		YES			
<b>Amount In Water:</b>		0			
<b>Unit Of Measure Reach Water:</b>		UNKNOWN AMOUNT			
<b>5</b>	<b>11 of 24</b>	<b>WSW/0.79</b>	<b>10.06</b>	<b>600 SHIPYARD ROAD / PIER 1 BALTIMORE MD 212191023</b>	<b><a href="#">ERNS</a></b>

<b>Map Key</b>	<b>Number of Records</b>	<b>Direction/ Distance mi</b>	<b>Elevation ft</b>	<b>Site</b>	<b>DB</b>
<b>Number Fatalities:</b>					
<b>Number Injured:</b>					
<b>Damage Amount:</b>					
<b>Air Corridor Closed:</b>	N				
<b>Air Corridor Desc:</b>					
<b>Air Closure Time:</b>					
<b>Waterway Corridor Closed:</b>	N				
<b>Waterway Corridor Desc:</b>					
<b>Waterway Closure Time:</b>					
<b>Road Closed:</b>	N				
<b>Road Desc:</b>					
<b>Road Closure Time:</b>					
<b>Major Artery:</b>	N				
<b>Track Closed:</b>	N				
<b>Track Desc:</b>					
<b>Track Closure Time:</b>					
<b>Media Interest:</b>					
<b>Medium Desc:</b>		WATER			
<b>Additional Medium Info:</b>		PATAPSCO RIVER			
<b>Body Of Water:</b>					
<b>Tributary Of:</b>					
<b>Release Secured:</b>	U				
<b>Estimated Duration Of Release:</b>					
<b>Release Rate:</b>					
<b>Desc Remedial Action:</b>		DEPLOYING ABSORBENT PADS INTO WATER / CLEANING PIER AREA			
<b>State Agency On Scene:</b>					
<b>State Agency Report Num:</b>					
<b>Weather Conditions:</b>					
<b>Air Temperature:</b>					
<b>Wind Speed:</b>					
<b>Wind Direction:</b>					
<b>Water Supply Contaminated:</b>	U				
<b>Employee Fatality:</b>					
<b>Passenger Fatality:</b>					
<b>Community Impact:</b>	N				
<b>Occupant Fatality:</b>					
<b>Additional Info:</b>		SHEEN SIZE: SPLOTCHY, 25FT X25FT, UNKNOWN COLORWX/CLEAR AND CALM			
<b>State Agency Notified:</b>					
<b>Any Fatalities:</b>	U				
<b>Federal Agency Notified:</b>					
<b>Nearest River Mile Marker:</b>					
<b>Passengers Transferred:</b>	UNK				
<b>Date Received:</b>	15-DEC-98				
<b>Responsible Company:</b>	BALTIMORE MARINE IND.				
<b>Responsible Org Type:</b>	PRIVATE ENTERPRISE				
<b>Responsible City:</b>	BALTIMORE				
<b>Responsible State:</b>	MD				
<b>Responsible Zip:</b>	212191023				
<b>Description Of Incident:</b>		FRAK TANK WAS OVERFILLED DURING A WASTE OIL TRANSFER / TANK IS LOCATED 100 YARDS FROM RIVER / REPORTED FROM YARD BY CARL MALDEN			
<b>Type Of Incident:</b>		FIXED			
<b>NRC Report Number:</b>		467557			
<b>Incident Cause:</b>		OPERATOR ERROR			
<b>Incident Date:</b>		14-DEC-98			
<b>Incident Location:</b>					
<b>Fire Involved:</b>	N				
<b>Fire Extinguished:</b>	U				
<b>Any Evacuations:</b>	N				

<i>Map Key</i>	<i>Number of Records</i>	<i>Direction/ Distance mi</i>	<i>Elevation ft</i>	<i>Site</i>	<i>DB</i>
<b>Who Evacuated:</b>					
<b>Radius Of Evacuation:</b>					
<b>Any Injuries:</b>		U			
<b>Any Damages:</b>		N			
<b>Material Spill Information</b>					
<b>NRC Report Number:</b>			467557		
<b>CHRIS Code:</b>			WTO		
<b>CAS Number:</b>					
<b>UN Number:</b>					
<b>Amount Of Material:</b>			0		
<b>Unit Of Material:</b>			UNKNOWN AMOUNT		
<b>Name Of Material:</b>			WASTE OIL/LUBRICANTS - POSS. CON		
<b>If Reached Water:</b>			YES		
<b>Amount In Water:</b>			15		
<b>Unit Of Measure Reach Water:</b>			GALLON(S)		

<b>5</b>	<b>12 of 24</b>	<b>WSW/0.79</b>	<b>10.06</b>	<b>600 SHIP YARD ROAD BALTIMORE MD 21219-102</b>	<b><a href="#">ERNS</a></b>
----------	-----------------	-----------------	--------------	--	-----------------------------

<b>Number Fatalities:</b>					
<b>Number Injured:</b>					
<b>Damage Amount:</b>					
<b>Air Corridor Closed:</b>		N			
<b>Air Corridor Desc:</b>					
<b>Air Closure Time:</b>					
<b>Waterway Corridor Closed:</b>		N			
<b>Waterway Corridor Desc:</b>					
<b>Waterway Closure Time:</b>					
<b>Road Closed:</b>		N			
<b>Road Desc:</b>					
<b>Road Closure Time:</b>					
<b>Major Artery:</b>		N			
<b>Track Closed:</b>		N			
<b>Track Desc:</b>					
<b>Track Closure Time:</b>					
<b>Media Interest:</b>		NONE			
<b>Medium Desc:</b>		WATER			
<b>Additional Medium Info:</b>		PATAPSCO RIVER			
<b>Body Of Water:</b>		PATAPSCO RIVER			
<b>Tributary Of:</b>		CHESAPEAKE BAY			
<b>Release Secured:</b>		U			
<b>Estimated Duration Of Release:</b>					
<b>Release Rate:</b>					
<b>Desc Remedial Action:</b>		CLEAN UP CREW ON-SITE			
<b>State Agency On Scene:</b>					
<b>State Agency Report Num:</b>					
<b>Weather Conditions:</b>		SUNNY			
<b>Air Temperature:</b>		55			
<b>Wind Speed:</b>		10			
<b>Wind Direction:</b>		N			
<b>Water Supply Contaminated:</b>		N			
<b>Employee Fatality:</b>					
<b>Passenger Fatality:</b>					
<b>Community Impact:</b>		N			
<b>Occupant Fatality:</b>					

<i>Map Key</i>	<i>Number of Records</i>	<i>Direction/ Distance mi</i>	<i>Elevation ft</i>	<i>Site</i>	<i>DB</i>
<b>Additional Info:</b>		THE CALLER HAD NO ADDITIONAL INFORMATION.			
<b>State Agency Notified:</b>					
<b>Any Fatalities:</b>		N			
<b>Federal Agency Notified:</b>					
<b>Nearest River Mile Marker:</b>					
<b>Passengers Transferred:</b>		UNK			
<b>Date Received:</b>		25-APR-01			
<b>Responsible Company:</b>					
<b>Responsible Org Type:</b>		UNKNOWN			
<b>Responsible City:</b>					
<b>Responsible State:</b>		XX			
<b>Responsible Zip:</b>					
<b>Description Of Incident:</b>		THE CALLER IS REPORTING AN UNKNOWN SHEEN.			
<b>Type Of Incident:</b>		UNKNOWN SHEEN			
<b>NRC Report Number:</b>		564023			
<b>Incident Cause:</b>		UNKNOWN			
<b>Incident Date:</b>		25-APR-01			
<b>Incident Location:</b>		DOCK SIDE			
<b>Fire Involved:</b>		N			
<b>Fire Extinguished:</b>		U			
<b>Any Evacuations:</b>		N			
<b>Who Evacuated:</b>					
<b>Radius Of Evacuation:</b>					
<b>Any Injuries:</b>		N			
<b>Any Damages:</b>		N			
<b>Material Spill Information</b>					
<b>NRC Report Number:</b>		564023			
<b>CHRIS Code:</b>		OUN			
<b>CAS Number:</b>		000000-00-0			
<b>UN Number:</b>					
<b>Amount Of Material:</b>		0			
<b>Unit Of Material:</b>		UNKNOWN AMOUNT			
<b>Name Of Material:</b>		UNKNOWN OIL			
<b>If Reached Water:</b>		YES			
<b>Amount In Water:</b>		0			
<b>Unit Of Measure Reach Water:</b>		UNKNOWN AMOUNT			

5      13 of 24      WSW/0.79      10.06      600 SHIPYARD ROAD      [ERNS](#)  
 BALTIMORE MD 212191023

**Number Fatalities:**  
**Number Injured:**  
**Damage Amount:**  
**Air Corridor Closed:** N  
**Air Corridor Desc:**  
**Air Closure Time:**  
**Waterway Corridor Closed:** N  
**Waterway Corridor Desc:**  
**Waterway Closure Time:**  
**Road Closed:** N  
**Road Desc:**  
**Road Closure Time:**  
**Major Artery:** N  
**Track Closed:** N  
**Track Desc:**  
**Track Closure Time:**  
**Media Interest:** NONE

<i>Map Key</i>	<i>Number of Records</i>	<i>Direction/ Distance mi</i>	<i>Elevation ft</i>	<i>Site</i>	<i>DB</i>
<b>Medium Desc:</b>				WATER	
<b>Additional Medium Info:</b>				PATAPSCO RIVER	
<b>Body Of Water:</b>				PATAPSCO RIVER	
<b>Tributary Of:</b>					
<b>Release Secured:</b>				Y	
<b>Estimated Duration Of Release:</b>					
<b>Release Rate:</b>					
<b>Desc Remedial Action:</b>				THE MATERIAL IS DISSIPATING RAPIDLY.	
<b>State Agency On Scene:</b>					
<b>State Agency Report Num:</b>					
<b>Weather Conditions:</b>				SUNNY	
<b>Air Temperature:</b>				85	
<b>Wind Speed:</b>					
<b>Wind Direction:</b>					
<b>Water Supply Contaminated:</b>				N	
<b>Employee Fatality:</b>					
<b>Passenger Fatality:</b>					
<b>Community Impact:</b>				N	
<b>Occupant Fatality:</b>					
<b>Additional Info:</b>				BETWEEN 1-3 POUNDS SPILLED TOTAL. THE MATERIAL IS FLUORESCENT GREEN IN COLOR AND WAS SPILLED BETWEEN THE DOCK AND THE SHIP. THE CALLER WILL NOTIFY THE MD DOE.	
<b>State Agency Notified:</b>					
<b>Any Fatalities:</b>				N	
<b>Federal Agency Notified:</b>					
<b>Nearest River Mile Marker:</b>					
<b>Passengers Transferred:</b>				UNK	
<b>Date Received:</b>				14-JUL-00	
<b>Responsible Company:</b>					
<b>Responsible Org Type:</b>				UNKNOWN	
<b>Responsible City:</b>					
<b>Responsible State:</b>				XX	
<b>Responsible Zip:</b>					
<b>Description Of Incident:</b>				THE RESPONSIBLE PARTY HAS NOT BEEN DETERMINED. THE MATERIAL SPILLED FROM THE MILITARY (PROBABLY US NAVY) SHIP "DENEbola". THE MATERIAL SPILLED WHILE CONDUCTING LEAK TESTS OF THE PIPING.	
<b>Type Of Incident:</b>				VESSEL	
<b>NRC Report Number:</b>				535366	
<b>Incident Cause:</b>				EQUIPMENT FAILURE	
<b>Incident Date:</b>				14-JUL-00	
<b>Incident Location:</b>				SOUTHSIDE OF PIER 1	
<b>Fire Involved:</b>				N	
<b>Fire Extinguished:</b>				U	
<b>Any Evacuations:</b>				N	
<b>Who Evacuated:</b>					
<b>Radius Of Evacuation:</b>					
<b>Any Injuries:</b>				N	
<b>Any Damages:</b>				N	
<b>Material Spill Information</b>					
<b>NRC Report Number:</b>				535366	
<b>CHRIS Code:</b>				NCC	
<b>CAS Number:</b>				000000-00-0	
<b>UN Number:</b>					
<b>Amount Of Material:</b>				3	
<b>Unit Of Material:</b>				POUND(S)	
<b>Name Of Material:</b>				FLUORESCENT DYE	
<b>If Reached Water:</b>				YES	

<i>Map Key</i>	<i>Number of Records</i>	<i>Direction/ Distance mi</i>	<i>Elevation ft</i>	<i>Site</i>	<i>DB</i>
<b>Amount In Water:</b>		3			
<b>Unit Of Measure Reach Water:</b>		POUND(S)			

<b>5</b>	<b>14 of 24</b>	<b>WSW/0.79</b>	<b>10.06</b>	<b>600 SHIPYARD ROAD BALTIMORE MD 21219-102</b>	<b><a href="#">ERNS</a></b>
----------	-----------------	-----------------	--------------	---	-----------------------------

**Number Fatalities:**  
**Number Injured:**  
**Damage Amount:**  
**Air Corridor Closed:** N  
**Air Corridor Desc:**  
**Air Closure Time:**  
**Waterway Corridor Closed:** N  
**Waterway Corridor Desc:**  
**Waterway Closure Time:**  
**Road Closed:** N  
**Road Desc:**  
**Road Closure Time:**  
**Major Artery:** N  
**Track Closed:** N  
**Track Desc:**  
**Track Closure Time:**  
**Media Interest:** NONE  
**Medium Desc:** WATER  
**Additional Medium Info:** PATAPSCO RIVER  
**Body Of Water:** PATAPSCO RIVER  
**Tributary Of:**  
**Release Secured:** U  
**Estimated Duration Of Release:**  
**Release Rate:**  
**Desc Remedial Action:** DISSIPATING FAST / NONE  
**State Agency On Scene:**  
**State Agency Report Num:**  
**Weather Conditions:** CLEAR  
**Air Temperature:** 75  
**Wind Speed:**  
**Wind Direction:**  
**Water Supply Contaminated:** U  
**Employee Fatality:**  
**Passenger Fatality:**  
**Community Impact:** N  
**Occupant Fatality:**  
**Additional Info:** CALLER HAD NO ADDITIONAL INFORMATION  
**State Agency Notified:**  
**Any Fatalities:** N  
**Federal Agency Notified:**  
**Nearest River Mile Marker:**  
**Passengers Transferred:** UNK  
**Date Received:** 09-JUL-01  
**Responsible Company:**  
**Responsible Org Type:** UNKNOWN  
**Responsible City:**  
**Responsible State:** XX  
**Responsible Zip:**  
**Description Of Incident:** UNKNWON SHEEN DISCOVERED IN PATAPSCO RIVER  
**Type Of Incident:** UNKNOWN SHEEN  
**NRC Report Number:** 572304

Map Key	Number of Records	Direction/ Distance mi	Elevation ft	Site	DB
<b>Incident Cause:</b>		UNKNOWN			
<b>Incident Date:</b>		09-JUL-01			
<b>Incident Location:</b>		UNKNOWN SHEEN INCIDENT			
<b>Fire Involved:</b>		N			
<b>Fire Extinguished:</b>		U			
<b>Any Evacuations:</b>		N			
<b>Who Evacuated:</b>					
<b>Radius Of Evacuation:</b>					
<b>Any Injuries:</b>		N			
<b>Any Damages:</b>		N			

**Material Spill Information**

<b>NRC Report Number:</b>	572304
<b>CHRIS Code:</b>	OUN
<b>CAS Number:</b>	000000-00-0
<b>UN Number:</b>	
<b>Amount Of Material:</b>	0
<b>Unit Of Material:</b>	UNKNOWN AMOUNT
<b>Name Of Material:</b>	UNKNOWN OIL
<b>If Reached Water:</b>	YES
<b>Amount In Water:</b>	0
<b>Unit Of Measure Reach Water:</b>	UNKNOWN AMOUNT

---

<b>5</b>	<b>15 of 24</b>	<b>WSW/0.79</b>	<b>10.06</b>	<b>600 SHIPYARD ROAD BALTIMORE MD</b>	<b><u>ERNS</u></b>
----------	-----------------	-----------------	--------------	---	--------------------

<b>Number Fatalities:</b>		
<b>Number Injured:</b>		
<b>Damage Amount:</b>		
<b>Air Corridor Closed:</b>	N	
<b>Air Corridor Desc:</b>		
<b>Air Closure Time:</b>		
<b>Waterway Corridor Closed:</b>	N	
<b>Waterway Corridor Desc:</b>		
<b>Waterway Closure Time:</b>		
<b>Road Closed:</b>	N	
<b>Road Desc:</b>		
<b>Road Closure Time:</b>		
<b>Major Artery:</b>	N	
<b>Track Closed:</b>	N	
<b>Track Desc:</b>		
<b>Track Closure Time:</b>		
<b>Media Interest:</b>	NONE	
<b>Medium Desc:</b>	WATER	
<b>Additional Medium Info:</b>	CONCRETE>STORM DRAIN	
<b>Body Of Water:</b>	LOCAL STORM DRAIN	
<b>Tributary Of:</b>	PATAPSCO RIVER	
<b>Release Secured:</b>	Y	
<b>Estimated Duration Of Release:</b>		
<b>Release Rate:</b>		
<b>Desc Remedial Action:</b>	ABSORBENTS APPLIED,SHUTDOWN SYSTEM,CLEAN UP UNDERWAY	
<b>State Agency On Scene:</b>		
<b>State Agency Report Num:</b>		
<b>Weather Conditions:</b>	OVERCAST	
<b>Air Temperature:</b>	90	
<b>Wind Speed:</b>	30	
<b>Wind Direction:</b>	E	



Map Key	Number of Records	Direction/ Distance mi	Elevation ft	Site	DB
		N			
<b>Water Supply Contaminated:</b>					
<b>Employee Fatality:</b>					
<b>Passenger Fatality:</b>					
<b>Community Impact:</b>					
<b>Occupant Fatality:</b>					
<b>Additional Info:</b> THE CALLER HAD NO ADDITIONAL INFORMATION					
<b>State Agency Notified:</b> MARYLAND DEPT. OF ENVIRONMENT					
<b>Any Fatalities:</b> N					
<b>Federal Agency Notified:</b>					
<b>Nearest River Mile Marker:</b>					
<b>Passengers Transferred:</b> UNK					
<b>Date Received:</b> 10-JUL-00					
<b>Responsible Company:</b> BALTIMORE MARINE INDUST.					
<b>Responsible Org Type:</b> PRIVATE ENTERPRISE					
<b>Responsible City:</b> BALTIMORE					
<b>Responsible State:</b> MD					
<b>Responsible Zip:</b> 212191023					
<b>Description Of Incident:</b> A PUMP CONNECTED TO THE SANITARY WASTE SYSTEM FAILED DUE TO AN UNKNOWN CAUSE RELEASING SANITARY WATER ONTO THE CONCRETE PAVEMENT AND FLOWED INTO A LOCAL STORM DRAIN THAT LEADS TO THE PATAPSCO RIVER.					
<b>Type Of Incident:</b> FIXED					
<b>NRC Report Number:</b> 534924					
<b>Incident Cause:</b> EQUIPMENT FAILURE					
<b>Incident Date:</b> 10-JUL-00					
<b>Incident Location:</b>					
<b>Fire Involved:</b> N					
<b>Fire Extinguished:</b> U					
<b>Any Evacuations:</b> N					
<b>Who Evacuated:</b>					
<b>Radius Of Evacuation:</b>					
<b>Any Injuries:</b> N					
<b>Any Damages:</b> N					
<b>Material Spill Information</b>					
<b>NRC Report Number:</b> 534924					
<b>CHRIS Code:</b> NCC					
<b>CAS Number:</b> 000000-00-0					
<b>UN Number:</b>					
<b>Amount Of Material:</b> 100					
<b>Unit Of Material:</b> GALLON(S)					
<b>Name Of Material:</b> SANITARY WATER					
<b>If Reached Water:</b> YES					
<b>Amount In Water:</b> 50					
<b>Unit Of Measure Reach Water:</b> GALLON(S)					
5	16 of 24	WSW/0.79	10.06	600 SHIPYARD ROAD BALTIMORE MD	<a href="#">ERNS</a>
<b>Number Fatalities:</b>					
<b>Number Injured:</b>					
<b>Damage Amount:</b>					
<b>Air Corridor Closed:</b> N					
<b>Air Corridor Desc:</b>					
<b>Air Closure Time:</b>					
<b>Waterway Corridor Closed:</b> N					
<b>Waterway Corridor Desc:</b>					
<b>Waterway Closure Time:</b>					

<b>Map Key</b>	<b>Number of Records</b>	<b>Direction/ Distance mi</b>	<b>Elevation ft</b>	<b>Site</b>	<b>DB</b>
<b>Road Closed:</b>		N			
<b>Road Desc:</b>					
<b>Road Closure Time:</b>					
<b>Major Artery:</b>		N			
<b>Track Closed:</b>		N			
<b>Track Desc:</b>					
<b>Track Closure Time:</b>					
<b>Media Interest:</b>		NONE			
<b>Medium Desc:</b>		WATER			
<b>Additional Medium Info:</b>		PATAPSCO RIVER			
<b>Body Of Water:</b>		PATAPSCO RIVER			
<b>Tributary Of:</b>		CHESAPEAKE BAY			
<b>Release Secured:</b>		Y			
<b>Estimated Duration Of Release:</b>					
<b>Release Rate:</b>					
<b>Desc Remedial Action:</b>		BOOMS APPLIED			
<b>State Agency On Scene:</b>					
<b>State Agency Report Num:</b>					
<b>Weather Conditions:</b>		OVERCAST			
<b>Air Temperature:</b>					
<b>Wind Speed:</b>					
<b>Wind Direction:</b>					
<b>Water Supply Contaminated:</b>		N			
<b>Employee Fatality:</b>					
<b>Passenger Fatality:</b>					
<b>Community Impact:</b>		N			
<b>Occupant Fatality:</b>					
<b>Additional Info:</b>		NONE			
<b>State Agency Notified:</b>					
<b>Any Fatalities:</b>		N			
<b>Federal Agency Notified:</b>					
<b>Nearest River Mile Marker:</b>					
<b>Passengers Transferred:</b>		UNK			
<b>Date Received:</b>		13-OCT-02			
<b>Responsible Company:</b>					
<b>Responsible Org Type:</b>		UNKNOWN			
<b>Responsible City:</b>					
<b>Responsible State:</b>		XX			
<b>Responsible Zip:</b>					
<b>Description Of Incident:</b>		THE CALLER IS REPORTING AN UNKNOWN SHEEN DISCOVERY IN THE PATAPSCO RIVER.			
<b>Type Of Incident:</b>		UNKNOWN SHEEN			
<b>NRC Report Number:</b>		625975			
<b>Incident Cause:</b>		UNKNOWN			
<b>Incident Date:</b>		13-OCT-02			
<b>Incident Location:</b>		UNKNOWN SHEEN INCIDENT			
<b>Fire Involved:</b>		N			
<b>Fire Extinguished:</b>		U			
<b>Any Evacuations:</b>		N			
<b>Who Evacuated:</b>					
<b>Radius Of Evacuation:</b>					
<b>Any Injuries:</b>		N			
<b>Any Damages:</b>		N			
<b>Material Spill Information</b>					
<b>NRC Report Number:</b>		625975			
<b>CHRIS Code:</b>		OUN			
<b>CAS Number:</b>		000000-00-0			
<b>UN Number:</b>					

Map Key	Number of Records	Direction/ Distance mi	Elevation ft	Site	DB
<b>Amount Of Material:</b>			0		
<b>Unit Of Material:</b>			UNKNOWN AMOUNT		
<b>Name Of Material:</b>			UNKNOWN OIL		
<b>If Reached Water:</b>			YES		
<b>Amount In Water:</b>			0		
<b>Unit Of Measure Reach Water:</b>			UNKNOWN AMOUNT		

5	17 of 24	WSW/0.79	10.06	600 SHIPYARD ROAD BALTIMORE MD	<a href="#">ERNS</a>
---	----------	----------	-------	-----------------------------------	----------------------

**Number Fatalities:**  
**Number Injured:**  
**Damage Amount:**  
**Air Corridor Closed:** N  
**Air Corridor Desc:**  
**Air Closure Time:**  
**Waterway Corridor Closed:** N  
**Waterway Corridor Desc:**  
**Waterway Closure Time:**  
**Road Closed:** N  
**Road Desc:**  
**Road Closure Time:**  
**Major Artery:** N  
**Track Closed:** N  
**Track Desc:**  
**Track Closure Time:**  
**Media Interest:** NONE  
**Medium Desc:** WATER  
**Additional Medium Info:** PATAPSCO RIVER > CHESAPEAKE BAY  
**Body Of Water:** PATAPSCO RIVER  
**Tributary Of:** CHESAPEAKE BAY  
**Release Secured:** Y  
**Estimated Duration Of Release:**  
**Release Rate:**  
**Desc Remedial Action:** BOOMS APPLIED, ABSORBENTS APPLIED, MATERIAL CONTAINED, CLEANUP COMPLETED  
**State Agency On Scene:**  
**State Agency Report Num:**  
**Weather Conditions:** CLEAR  
**Air Temperature:** 80  
**Wind Speed:**  
**Wind Direction:**  
**Water Supply Contaminated:** N  
**Employee Fatality:**  
**Passenger Fatality:**  
**Community Impact:** N  
**Occupant Fatality:**  
**Additional Info:** THE CALLER WILL NOTIFY USCG.  
**State Agency Notified:**  
**Any Fatalities:** N  
**Federal Agency Notified:**  
**Nearest River Mile Marker:**  
**Passengers Transferred:** UNK  
**Date Received:** 24-JUL-02  
**Responsible Company:** BALTIMORE MARINE INDUSTRIES  
**Responsible Org Type:** PRIVATE ENTERPRISE  
**Responsible City:** BALTIMORE  
**Responsible State:** MD

Map Key	Number of Records	Direction/ Distance mi	Elevation ft	Site	DB
<b>Responsible Zip:</b> 21219-102					
<b>Description Of Incident:</b> THE CALLER IS REPORTING MATERIAL RELEASED FROM A SERVICE HOSE DUE TO OPERATOR ERROR.					
<b>Type Of Incident:</b> FIXED					
<b>NRC Report Number:</b> 617727					
<b>Incident Cause:</b> OPERATOR ERROR					
<b>Incident Date:</b> 24-JUL-02					
<b>Incident Location:</b>					
<b>Fire Involved:</b> N					
<b>Fire Extinguished:</b> U					
<b>Any Evacuations:</b> N					
<b>Who Evacuated:</b>					
<b>Radius Of Evacuation:</b>					
<b>Any Injuries:</b> N					
<b>Any Damages:</b> N					
<b>Material Spill Information</b>					
<b>NRC Report Number:</b> 617727					
<b>CHRIS Code:</b> OTD					
<b>CAS Number:</b> 000000-00-0					
<b>UN Number:</b>					
<b>Amount Of Material:</b> 2					
<b>Unit Of Material:</b> OUNCE(S)					
<b>Name Of Material:</b> OIL, FUEL: NO. 2-D					
<b>If Reached Water:</b> YES					
<b>Amount In Water:</b> 2					
<b>Unit Of Measure Reach Water:</b> OUNCE(S)					
5	18 of 24	WSW/0.79	10.06	600 SHIPYARD ROAD PIER ONE SOUTH BALTIMORE MD 212192599	<a href="#">ERNS</a>
<b>Number Fatalities:</b>					
<b>Number Injured:</b>					
<b>Damage Amount:</b>					
<b>Air Corridor Closed:</b> N					
<b>Air Corridor Desc:</b>					
<b>Air Closure Time:</b>					
<b>Waterway Corridor Closed:</b> N					
<b>Waterway Corridor Desc:</b>					
<b>Waterway Closure Time:</b>					
<b>Road Closed:</b> N					
<b>Road Desc:</b>					
<b>Road Closure Time:</b>					
<b>Major Artery:</b> N					
<b>Track Closed:</b> N					
<b>Track Desc:</b>					
<b>Track Closure Time:</b>					
<b>Media Interest:</b>					
<b>Medium Desc:</b> WATER					
<b>Additional Medium Info:</b> PATAPSCO RIVER					
<b>Body Of Water:</b>					
<b>Tributary Of:</b>					
<b>Release Secured:</b> U					
<b>Estimated Duration Of Release:</b>					
<b>Release Rate:</b>					
<b>Desc Remedial Action:</b> SORBENTS AND BOOMS BEING DEPLOYED / SKIMMER IS ONSCENE IF NEEDED					

Map Key	Number of Records	Direction/ Distance mi	Elevation ft	Site	DB
---------	-------------------	---------------------------	-----------------	------	----

**State Agency On Scene:**  
**State Agency Report Num:**  
**Weather Conditions:**  
**Air Temperature:**  
**Wind Speed:**  
**Wind Direction:**  
**Water Supply Contaminated:** U  
**Employee Fatality:**  
**Passenger Fatality:**  
**Community Impact:** N  
**Occupant Fatality:**  
**Additional Info:** SHEEN SIZE: 50 X 50 FT / COLOR: LIGHT / WX: CLEAR HOT AND CALM / WILLNOTIFY USCG  
**State Agency Notified:**  
**Any Fatalities:** U  
**Federal Agency Notified:**  
**Nearest River Mile Marker:**  
**Passengers Transferred:** UNK  
**Date Received:** 17-JUL-98  
**Responsible Company:**  
**Responsible Org Type:** UNKNOWN  
**Responsible City:**  
**Responsible State:** XX  
**Responsible Zip:**  
**Description Of Incident:** M/V LNG MATTHEW (CONVERTED LNG SHIP) / LEAKING OIL FROM PROPELLER SHAFT  
**Type Of Incident:** VESSEL  
**NRC Report Number:** 446308  
**Incident Cause:** EQUIPMENT FAILURE  
**Incident Date:** 17-JUL-98  
**Incident Location:**  
**Fire Involved:** N  
**Fire Extinguished:** U  
**Any Evacuations:** N  
**Who Evacuated:**  
**Radius Of Evacuation:**  
**Any Injuries:** U  
**Any Damages:** N

**Material Spill Information**

**NRC Report Number:** 446308  
**CHRIS Code:** OTH  
**CAS Number:**  
**UN Number:**  
**Amount Of Material:** .5  
**Unit Of Material:** GALLON(S)  
**Name Of Material:** OTHER OIL (SHAFT OIL)  
**If Reached Water:** YES  
**Amount In Water:** .5  
**Unit Of Measure Reach Water:** GALLON(S)

5	19 of 24	WSW/0.79	10.06	PHOENIX SERVICES LLC 600 SHIPYARD RD GATE D, TRUCK DOCK 307 SPARROWS POINT MD 21219	<a href="#">RCRA GEN</a>
---	----------	----------	-------	--	--------------------------

**Used Oil Market Burner:**  
**Activity Location:** MD  
**Mailing Address:** P.O. BOX 250, , FORT HOWARD, MD, 21052, US

<i>Map Key</i>	<i>Number of Records</i>	<i>Direction/ Distance mi</i>	<i>Elevation ft</i>	<i>Site</i>	<i>DB</i>
<b>Contact Address:</b>		P.O. BOX 250, , FORT HOWARD, MD, 21052, US			
<b>Land Type:</b>		Private			
<b>Generator Status Universe:</b>		Conditionally Exempt Small Quantity Generator			
<b>TSD Activity:</b>		N			
<b>Epa Handler ID:</b>		MDR000518019			
<b>Current Site Name:</b>		PHOENIX SERVICES LLC			
<b>Location Street 2:</b>		GATE D, TRUCK DOCK 307			
<b>Contact Name:</b>		GARY BAGGETT			
<b>Contact Email:</b>		GARY@PHXSLAG.COM			
<b>Generator Status Universe:</b>		CEG			
<b>Importer Activity:</b>		N			
<b>Mixed Waste Generator:</b>		N			
<b>Transporter Activity:</b>		N			
<b>Transfer Facility:</b>		N			
<b>Recycler Activity:</b>		N			
<b>Onsite Burner Exemption:</b>		N			
<b>Furnace Exemption:</b>		N			
<b>Underground Injection Activity:</b>		N			
<b>Receives Waste From Off Site:</b>		N			
<b>Used Oil Transporter:</b>					
<b>Used Oil Transfer Facility:</b>					
<b>Used Oil Processor:</b>					
<b>Used Oil Refiner:</b>					
<b>Used Oil Burner:</b>					
<b>Used Oil Specification Marketer:</b>					
<b>Owner/Operator Information</b>					
<b>Owner/Operator Indicator:</b>		CO			
<b>Owner/Operator Name:</b>		DOUGLAS LANE			
<b>Owner/Operator Address:</b>		P.O. BOX 659 UNIONVILLE PA US 19375			
<b>Owner/Operator Phone:</b>					
<b>Owner/Operator Type:</b>		P			
<b>Date Became Current:</b>		01-JUN-05			
<b>Date Ended Current:</b>					
<b>Owner/Operator Indicator:</b>		CP			
<b>Owner/Operator Name:</b>		PHOENIX SERVICES			
<b>Owner/Operator Address:</b>		P.O. BOX 250 FORT HOWARD MD US 21052			
<b>Owner/Operator Phone:</b>					
<b>Owner/Operator Type:</b>		P			
<b>Date Became Current:</b>		18-SEP-07			
<b>Date Ended Current:</b>					
<b>NAICS Information</b>					
<b>Naics Code:</b>		48832			
<b>Naics Description:</b>		MARINE CARGO HANDLING			
<b>Handler Information</b>					
<b>Date Receive:</b>		17-SEP-07			
<b>Facility Name:</b>		PHOENIX SERVICES LLC			
<b>Classification:</b>		Conditionally Exempt Small Quantity			
<b>Hazardous Waste Information</b>					
<b>Waste Code:</b>		D039			

Map Key	Number of Records	Direction/ Distance mi	Elevation ft	Site	DB
---------	-------------------	---------------------------	-----------------	------	----

Waste: TETRACHLOROETHYLENE

**Violation/Evaluation Information**

5	20 of 24	WSW/0.79	10.06	MP INDUSTRIAL COATINGS INC 600 SHIPYARD RD BLDG 2 SPARROWS POINT MD 21219	<a href="#">RCRA GEN</a>
---	----------	----------	-------	---	--------------------------

**Used Oil Market Burner:**

**Activity Location:** MD  
**Mailing Address:** PO BOX 9187, , BALTIMORE, MD, 21222,  
**Contact Address:** 600 SHIPYARD RD, BLDG 2, SPARROWS POINT, MD, 21219,  
**Land Type:** Private  
**Generator Status Universe:** Conditionally Exempt Small Quantity Generator  
**TSD Activity:** N  
**Epa Handler ID:** MDR000512665  
**Current Site Name:** MP INDUSTRIAL COATINGS INC  
**Location Street 2:** BLDG 2  
**Contact Name:** EMIL R GHINGER

**Contact Email:**  
**Generator Status Universe:** CEG  
**Importer Activity:** N  
**Mixed Waste Generator:** N  
**Transporter Activity:** N  
**Transfer Facility:** N  
**Recycler Activity:** N  
**Onsite Burner Exemption:** N  
**Furnace Exemption:** N  
**Underground Injection Activity:** N  
**Receives Waste From Off Site:** N

**Used Oil Transporter:**  
**Used Oil Transfer Facility:**  
**Used Oil Processor:**  
**Used Oil Refiner:**  
**Used Oil Burner:**  
**Used Oil Specification Marketer:**

**Owner/Operator Information**

**Owner/Operator Indicator:** CO  
**Owner/Operator Name:** JAMES C HAMILOS  
**Owner/Operator Address:** US  
**Owner/Operator Phone:**  
**Owner/Operator Type:** P  
**Date Became Current:** 01-JAN-95  
**Date Ended Current:**

**Owner/Operator Indicator:** CP  
**Owner/Operator Name:** MP INDUSTRIAL  
**Owner/Operator Address:** US  
**Owner/Operator Phone:**  
**Owner/Operator Type:** P  
**Date Became Current:** 01-JAN-95  
**Date Ended Current:**

**NAICS Information**

Map Key	Number of Records	Direction/ Distance mi	Elevation ft	Site	DB
---------	-------------------	---------------------------	-----------------	------	----

**Naics Code:** 23521  
**Naics Description:** PAINTING AND WALL COVERING CONTRACTORS

**Handler Information**

**Date Receive:** 29-APR-05  
**Facility Name:** MP INDUSTRIAL COATINGS INC  
**Classification:** Conditionally Exempt Small Quantity

**Hazardous Waste Information**

**Waste Code:** D001  
**Waste:** IGNITABLE WASTE

**Waste Code:** D008  
**Waste:** LEAD

**Violation/Evaluation Information**

5	21 of 24	WSW/0.79	10.06	<b>BB METALS ENTERPRISES, INC.</b> 600 SHIPYARD RD SPARROWS POINT MD 21219	<a href="#">RCRA GEN</a>
---	----------	----------	-------	--	--------------------------

**Used Oil Market Burner:**

**Activity Location:** MD  
**Mailing Address:** 600, SHIPYARD RD, , SPARROWS POINT, MD, 21219, US  
**Contact Address:** 600, SHIPYARD RD, , SPARROWS POINT, MD, 21219, US  
**Land Type:** Private  
**Generator Status Universe:** Small Quantity Generator  
**TSD Activity:** N  
**Epa Handler ID:** MDR000524505  
**Current Site Name:** BB METALS ENTERPRISES, INC.  
**Location Street 2:**  
**Contact Name:** ROBERT E BABCOCK  
**Contact Email:** BBABCOCK@BBMEINC.COM  
**Generator Status Universe:** SQG  
**Importer Activity:** N  
**Mixed Waste Generator:** N  
**Transporter Activity:** N  
**Transfer Facility:** N  
**Recycler Activity:** N  
**Onsite Burner Exemption:** N  
**Furnace Exemption:** N  
**Underground Injection Activity:** N  
**Receives Waste From Off Site:** N  
**Used Oil Transporter:**  
**Used Oil Transfer Facility:**  
**Used Oil Processor:**  
**Used Oil Refiner:**  
**Used Oil Burner:**  
**Used Oil Specification Marketer:**

**Owner/Operator Information**

**Owner/Operator Indicator:** CO



<i>Map Key</i>	<i>Number of Records</i>	<i>Direction/ Distance mi</i>	<i>Elevation ft</i>	<i>Site</i>	<i>DB</i>
<b>Owner/Operator Name:</b>		SPS 35 LLC & SPS LTD PARTNERSHIP LLLP			
<b>Owner/Operator Address:</b>		SHIPYARD RD SPARROWS POINT MD US 21219			
<b>Owner/Operator Phone:</b>					
<b>Owner/Operator Type:</b>		P			
<b>Date Became Current:</b>		01-SEP-09			
<b>Date Ended Current:</b>					
<b>Owner/Operator Indicator:</b>		CP			
<b>Owner/Operator Name:</b>		BB METALS ENTERPRISES, INC.			
<b>Owner/Operator Address:</b>		SHIPYARD RD SPARROWS POINT MD US 21219			
<b>Owner/Operator Phone:</b>					
<b>Owner/Operator Type:</b>		P			
<b>Date Became Current:</b>		01-SEP-09			
<b>Date Ended Current:</b>					
<b>NAICS Information</b>					
<b>Naics Code:</b>		336611			
<b>Naics Description:</b>		SHIP BUILDING AND REPAIRING			
<b>Naics Code:</b>		483211			
<b>Naics Description:</b>		INLAND WATER FREIGHT TRANSPORTATION			
<b>Handler Information</b>					
<b>Date Receive:</b>		05-NOV-10			
<b>Facility Name:</b>		BB METALS ENTERPRISES, INC.			
<b>Classification:</b>		Small Quantity Generator			
<b>Hazardous Waste Information</b>					
<b>Waste Code:</b>		D001			
<b>Waste:</b>		IGNITABLE WASTE			
<b>Waste Code:</b>		D002			
<b>Waste:</b>		CORROSIVE WASTE			
<b>Waste Code:</b>		D006			
<b>Waste:</b>		CADMIUM			
<b>Waste Code:</b>		D008			
<b>Waste:</b>		LEAD			
<b>Waste Code:</b>		D009			
<b>Waste:</b>		MERCURY			
<b>Waste Code:</b>		F003			
<b>Waste:</b>		THE FOLLOWING SPENT NONHALOGENATED SOLVENTS: XYLENE, ACETONE, ETHYL ACETATE, ETHYL BENZENE, ETHYL ETHER, METHYL ISOBUTYL KETONE, N-BUTYL ALCOHOL, CYCLOHEXANONE, AND METHANOL; ALL SPENT SOLVENT MIXTURES/BLENDS CONTAINING, BEFORE USE, ONLY THE ABOVE SPENT NONHALOGENATED SOLVENTS; AND ALL SPENT SOLVENT MIXTURES/BLENDS CONTAINING, BEFORE USE, ONE OR MORE OF THE ABOVE NONHALOGENATED SOLVENTS, AND A TOTAL OF TEN PERCENT OR MORE (BY VOLUME) OF ONE OR MORE OF THOSE SOLVENTS LISTED IN F001, F002, F004, AND F005; AND STILL BOTTOMS FROM THE RECOVERY OF THESE SPENT SOLVENTS AND SPENT SOLVENT MIXTURES.			
<b>Violation/Evaluation Information</b>					

Map Key	Number of Records	Direction/ Distance mi	Elevation ft	Site	DB
5	22 of 24	WSW/0.79	10.06	Bethlehem Steel Shipyard 600 Shipyard Road Sparrows Point MD 21219-1023	<a href="#">SHWS</a>
<b>Point X:</b>		443887.7099			
<b>Point Y:</b>		172991.1199			
<b>Alias:</b>					
<b>County:</b>		Baltimore County			
<b>Acreage:</b>		200			
<b>File Avail:</b>		No			
<b>Fact Sheet:</b>		No Fact Sheet Available.			
<b>BMI Num:</b>		MD1218			
<b>MD Num:</b>					
<b>Brownfield:</b>		No			
<b>Ste Assess:</b>		No			
<b>FUD:</b>		No			
<b>State Master:</b>		No			
<b>Non Master:</b>		Yes			
<b>Federal Facility:</b>		No			
<b>GW:</b>		No			
<b>NPL:</b>		No			
<b>VCP:</b>		No			
<b>Application:</b>		0			
<b>Notes:</b>					
<b>Assessment:</b>		No			
<b>Remediation:</b>		No			
<b>Withdrawn:</b>		No			
<b>Determination:</b>		No			
<b>Archived:</b>					
<b>FIS:</b>					
<b>GW Chlorina:</b>		No			
<b>GW Petroleum:</b>		No			
<b>GW Metals:</b>		No			
<b>GW Pesticide:</b>		No			
<b>GW PCB:</b>		No			
<b>GW PAH:</b>		No			
<b>Soil Chlorina:</b>		No			
<b>Soil Petroleum:</b>		No			
<b>Soil Metals:</b>		No			
<b>Soil Pesticide:</b>		No			
<b>Soil PCB:</b>		No			
<b>Soil PAH:</b>		No			
<b>SED Chlorina:</b>		No			
<b>SED Petroleum:</b>		No			
<b>SED Metals:</b>		No			
<b>SED Pesticide:</b>		No			
<b>SED PCB:</b>		No			
<b>SED PAH:</b>		No			
<b>SW Chlorina:</b>		No			
<b>SW Petroleum:</b>		No			
<b>SW Metals:</b>		No			
<b>SW Pesticide:</b>		No			
<b>SW PCB:</b>		No			
<b>SW PAH:</b>		No			
<b>Program:</b>					

5	23 of 24	WSW/0.79	10.06	Sparrows Point Shipyard LLC 600 Shipyard Road	<a href="#">SHWS</a>
---	----------	----------	-------	--	----------------------

Map Key	Number of Records	Direction/ Distance mi	Elevation ft	Site	DB
---------	-------------------	---------------------------	-----------------	------	----

**Baltimore MD 21219-1023**

**Point X:** 443646.3082  
**Point Y:** 172709.4847  
**Alias:** Bethlehem Shipyard  
**County:** Baltimore County  
**Acreage:** 226.36  
**File Avail:** No  
**Fact Sheet:** <http://www.mde.state.md.us/programs/Land/MarylandBrownfieldVCP/mapping/Documents/Sparrows%20Point%20Shipyard.pdf>  
**BMI Num:** MD1197  
**MD Num:**  
**Brownfield:** No  
**Ste Assess:** No  
**FUD:** No  
**State Master:** No  
**Non Master:** No  
**Federal Facility:** No  
**GWI:** No  
**NPL:** No  
**VCP:** Yes  
**Application:** 239  
**Notes:**  
**Assessment:** No  
**Remediation:** No  
**Withdrawn:** Yes  
**Determination:** No  
**Archived:**  
**FIS:**  
**GW Chlorina:** Yes  
**GW Petroleum:** Yes  
**GW Metals:** No  
**GW Pesticide:** No  
**GW PCB:** No  
**GW PAH:** No  
**Soil Chlorina:** Yes  
**Soil Petroleum:** No  
**Soil Metals:** Yes  
**Soil Pesticide:** No  
**Soil PCB:** No  
**Soil PAH:** No  
**SED Chlorina:** No  
**SED Petroleum:** No  
**SED Metals:** No  
**SED Pesticide:** No  
**SED PCB:** No  
**SED PAH:** No  
**SW Chlorina:** No  
**SW Petroleum:** No  
**SW Metals:** No  
**SW Pesticide:** No  
**SW PCB:** No  
**SW PAH:** No  
**Program:**

5	24 of 24	WSW/0.79	10.06	Sparrows Point Shipyard LLC 600 Shipyard Road Baltimore MD 21219-1023	<a href="#">VCP</a>
---	----------	----------	-------	---	---------------------

<b>Map Key</b>	<b>Number of Records</b>	<b>Direction/ Distance mi</b>	<b>Elevation ft</b>	<b>Site</b>	<b>DB</b>
<b>Point X:</b>		443646.3082			
<b>Point Y:</b>		172709.4847			
<b>Alias:</b>		Bethlehem Shipyard			
<b>County:</b>		Baltimore County			
<b>Acreage:</b>		226.36			
<b>File Avaiable:</b>		No			
<b>Fact Sheet:</b>		http://www.mde.state.md.us/programs/Land/MarylandBrownfieldVCP/mapping/Documents/Sparrows%20Point%20Shipyard.pdf			
<b>BMI Num:</b>		MD1197			
<b>MD Num:</b>					
<b>Brownfield:</b>		No			
<b>Ste Assess:</b>		No			
<b>FUD:</b>		No			
<b>State Master:</b>		No			
<b>Non Master:</b>		No			
<b>Federal Facility:</b>		No			
<b>GW:</b>		No			
<b>NPL:</b>		No			
<b>VCP:</b>		Yes			
<b>Application:</b>		239			
<b>Notes:</b>					
<b>Assessment:</b>		No			
<b>Remediation:</b>		No			
<b>Withdrawn:</b>		Yes			
<b>Determination:</b>		No			
<b>Archived:</b>					
<b>FIS:</b>					
<b>GW Chlorina:</b>		Yes			
<b>GW Petroleum:</b>		Yes			
<b>GW Metals:</b>		No			
<b>GW Pesticide:</b>		No			
<b>GW PCB:</b>		No			
<b>GW PAH:</b>		No			
<b>Soil Chlorina:</b>		Yes			
<b>Soil Petroleum:</b>		No			
<b>Soil Metals:</b>		Yes			
<b>Soil Pesticide:</b>		No			
<b>Soil PCB:</b>		No			
<b>Soil PAH:</b>		No			
<b>SED Chlorina:</b>		No			
<b>SED Petroleum:</b>		No			
<b>SED Metals:</b>		No			
<b>SED Pesticide:</b>		No			
<b>SED PCB:</b>		No			
<b>SED PAH:</b>		No			
<b>SW Chlorina:</b>		No			
<b>SW Petroleum:</b>		No			
<b>SW Metals:</b>		No			
<b>SW Pesticide:</b>		No			
<b>SW PCB:</b>		No			
<b>SW PAH:</b>		No			
<b>Program:</b>					

---

<b>6</b>	<b>1 of 1</b>	<b>ENE/0.81</b>	<b>4.11</b>	<b>PLEASANT YACHT CLUB 1800 WHARF ROAD SPARROWS POINT MD</b>	<b><a href="#">ERNS</a></b>
----------	---------------	-----------------	-------------	--	-----------------------------

**Number Fatalities:**  
**Number Injured:**

<i>Map Key</i>	<i>Number of Records</i>	<i>Direction/ Distance mi</i>	<i>Elevation ft</i>	<i>Site</i>	<i>DB</i>
<b>Damage Amount:</b>					
<b>Air Corridor Closed:</b>		N			
<b>Air Corridor Desc:</b>					
<b>Air Closure Time:</b>					
<b>Waterway Corridor Closed:</b>		N			
<b>Waterway Corridor Desc:</b>					
<b>Waterway Closure Time:</b>					
<b>Road Closed:</b>		N			
<b>Road Desc:</b>					
<b>Road Closure Time:</b>					
<b>Major Artery:</b>		N			
<b>Track Closed:</b>		N			
<b>Track Desc:</b>					
<b>Track Closure Time:</b>					
<b>Media Interest:</b>		NONE			
<b>Medium Desc:</b>		WATER			
<b>Additional Medium Info:</b>		OLD ROAD BAY			
<b>Body Of Water:</b>		OLD ROAD BAY			
<b>Tributary Of:</b>		CHESAPEAKE BAY			
<b>Release Secured:</b>		U			
<b>Estimated Duration Of Release:</b>					
<b>Release Rate:</b>					
<b>Desc Remedial Action:</b>		NO ACTIONS TAKEN JUST TOOK SAMPLES.			
<b>State Agency On Scene:</b>		NONE			
<b>State Agency Report Num:</b>		NONE			
<b>Weather Conditions:</b>		OVERCAST			
<b>Air Temperature:</b>					
<b>Wind Speed:</b>					
<b>Wind Direction:</b>					
<b>Water Supply Contaminated:</b>		U			
<b>Employee Fatality:</b>					
<b>Passenger Fatality:</b>					
<b>Community Impact:</b>					
<b>Occupant Fatality:</b>					
<b>Additional Info:</b>		NO ADDITIONAL INFORMATION.			
<b>State Agency Notified:</b>		NONE			
<b>Any Fatalities:</b>		N			
<b>Federal Agency Notified:</b>		NONE			
<b>Nearest River Mile Marker:</b>					
<b>Passengers Transferred:</b>		NO			
<b>Date Received:</b>		21-MAR-12			
<b>Responsible Company:</b>					
<b>Responsible Org Type:</b>		PRIVATE CITIZEN			
<b>Responsible City:</b>		BALTIMORE			
<b>Responsible State:</b>		MD			
<b>Responsible Zip:</b>		21217			
<b>Description Of Incident:</b>		CALLER STATED THERE WAS SPILL OF MATERIALS FROM A PLEASURE CRAFT THAT HAS SUNK.			
<b>Type Of Incident:</b>		VESSEL			
<b>NRC Report Number:</b>		1006439			
<b>Incident Cause:</b>		VESSEL SINKING			
<b>Incident Date:</b>		21-MAR-12			
<b>Incident Location:</b>					
<b>Fire Involved:</b>		N			
<b>Fire Extinguished:</b>		U			
<b>Any Evacuations:</b>		N			
<b>Who Evacuated:</b>					
<b>Radius Of Evacuation:</b>					

Map Key	Number of Records	Direction/ Distance mi	Elevation ft	Site	DB
---------	-------------------	---------------------------	-----------------	------	----

Any Injuries: N  
Any Damages: N

**Material Spill Information**

NRC Report Number: 1006439  
CHRIS Code: OUN  
CAS Number: 000000-00-0  
UN Number:  
Amount Of Material: 0  
Unit Of Material: UNKNOWN AMOUNT  
Name Of Material: UNKNOWN OIL  
If Reached Water: YES  
Amount In Water: 0  
Unit Of Measure Reach Water: UNKNOWN AMOUNT

7	1 of 1	ENE/0.84	15.62	Maintenamce of Way Tie Yard Sparrows Pt. Blvd. And Wharf Road Sparrows Point MD 21219	<a href="#">UST</a>
---	--------	----------	-------	---	---------------------

County: Baltimore  
Owner ID: 10884  
Facility ID: 16357  
Location Name: Maintenamce of Way Tie Yard  
Location Phone: (301) 388-4808  
Operator First Name: D.M.  
Operator Last Name: Meding  
Owner Name: Patapsco and Back Rivers Railroad Company  
Owner Address: P.O. Box 6695  
Owner City: Sparrows Point  
Owner State: Md  
Owner Zip Code: 21219  
Owner Phone: (301) 388-4808  
Owner Contact: D. M. Meding Track Supervisor

--- Details ---

Facility ID: 16357  
Tank ID: 1  
Compartment: A  
Date Installed: 01-APR-79  
Tank Status: Permanently Out of Use  
Tank Capacity: 12000  
Substance: Gasoline

8	1 of 2	NE/0.92	24.22	LAFARGE BUILDING MATERIALS, INC. 950 WHARF RD GATE 15B SPARROWS POINT MD 21219	<a href="#">AST</a>
---	--------	---------	-------	---	---------------------

Facility Number: 3008  
Owner Zip Code: 21219  
Bill Contact: MR. PAUL PARKER  
Bill Address: 2001 WHARF RD  
Bill Address 2:  
Bill City: BALTIMORE  
Bill State: MD  
Bill Zip Code: 21219  
Bill Phone: 4432428201

<i>Map Key</i>	<i>Number of Records</i>	<i>Direction/ Distance mi</i>	<i>Elevation ft</i>	<i>Site</i>	<i>DB</i>
<b>Descr:</b>		BALTIMORE			
<b>Owner:</b>		LAFARGE BUILDING MATERIALS, INC.			
<b>Owner City:</b>		BALTIMORE			
<b>Owner Address:</b>		2001 WHARF RD GATE B			
<b>Owner State:</b>		MD			
<b>Bill Name:</b>		LAFARGE BUILDING MATERIALS, INC.			
<b>--- Details ---</b>					
<b>Tank ID:</b>		AST 3			
<b>Capacity:</b>		300			
<b>Product:</b>		MOTOR OIL			
+					
<b>Tank ID:</b>		AST 14			
<b>Capacity:</b>		15000			
<b>Product:</b>		USED OIL			
+					
<b>Tank ID:</b>		AST 4			
<b>Capacity:</b>		300			
<b>Product:</b>		MOTOR OIL			
+					
<b>Tank ID:</b>		AST 5			
<b>Capacity:</b>		300			
<b>Product:</b>		TRANSMISSION OIL			
+					
<b>Tank ID:</b>		AST 8			
<b>Capacity:</b>		1000			
<b>Product:</b>		DIESEL FUEL			
+					
<b>Tank ID:</b>		AST 7			
<b>Capacity:</b>		275			
<b>Product:</b>		USED OIL			
+					
<b>Tank ID:</b>		AST 15			
<b>Capacity:</b>		550			
<b>Product:</b>		GASOLINE			
+					
<b>Tank ID:</b>		AST 13			
<b>Capacity:</b>		15000			
<b>Product:</b>		USED OIL			
+					
<b>Tank ID:</b>		AST 2			
<b>Capacity:</b>		300			
<b>Product:</b>		GEAR OIL			

<b>8</b>	<b>2 of 2</b>	<b>NE/0.92</b>	<b>24.22</b>	<b>BLUE CIRCLE CONCRETE 950 WHARF RD SPARROWS POINT MD 21219</b>	<b><u>OCP</u></b>
----------	---------------	----------------	--------------	--	-------------------

**Case No:** 97-1093BA4  
**County:** BA  
**Date Open:** 10-DEC-96  
**Spill Loc:** BLUE CIRCLE CONCRETE  
**Reg Number:** 13151  
**Cleanup:** YES  
**Code:** B-8  
**Status:** CLOSED  
**Dt Closed:** 29-JAN-97  
**Release:** YES

Map Key	Number of Records	Direction/ Distance mi	Elevation ft	Site	DB
10	1 of 1	ESE/1.00	9.66	1800 WHARF ROAD BALTIMORE MD 21219	<a href="#">ERNS</a>

**Number Fatalities:**

**Number Injured:**

**Damage Amount:**

**Air Corridor Closed:** N

**Air Corridor Desc:**

**Air Closure Time:**

**Waterway Corridor Closed:** N

**Waterway Corridor Desc:**

**Waterway Closure Time:**

**Road Closed:** N

**Road Desc:**

**Road Closure Time:**

**Major Artery:** N

**Track Closed:** N

**Track Desc:**

**Track Closure Time:**

**Media Interest:** NONE

**Medium Desc:** WATER

**Additional Medium Info:** PLEASANT YACHT CLUB

**Body Of Water:**

**Tributary Of:**

**Release Secured:** U

**Estimated Duration Of**

**Release:**

**Release Rate:**

**Desc Remedial Action:**

**State Agency On Scene:**

**State Agency Report Num:**

**Weather Conditions:** CLEAR

**Air Temperature:**

**Wind Speed:**

**Wind Direction:**

**Water Supply** U

**Contaminated:**

**Employee Fatality:**

**Passenger Fatality:**

**Community Impact:**

**Occupant Fatality:**

**Additional Info:** NO ADDITIONAL INFORMATION IN REPORT.

**State Agency Notified:**

**Any Fatalities:** N

**Federal Agency Notified:**

**Nearest River Mile Marker:**

**Passengers Transferred:** NO

**Date Received:** 29-MAR-10

**Responsible Company:**

**Responsible Org Type:** PRIVATE CITIZEN

**Responsible City:** BALTIMORE

**Responsible State:** MD

**Responsible Zip:** 21229

**Description Of Incident:** FOOT TROJAN FISHERMAN -VESSEL SUNK, SITTING ON THE BOTTOM, LEAKING DIESEL FUEL

**Type Of Incident:** VESSEL

**NRC Report Number:** 935504

**Incident Cause:** VESSEL SINKING

**Incident Date:** 15-MAR-10

**Incident Location:** PLEASANT YACHT CLUB



Map Key	Number of Records	Direction/ Distance mi	Elevation ft	Site	DB
---------	-------------------	---------------------------	-----------------	------	----

**Fire Involved:** N  
**Fire Extinguished:** U  
**Any Evacuations:** N  
**Who Evacuated:**  
**Radius Of Evacuation:**  
**Any Injuries:** N  
**Any Damages:** N

**Material Spill Information**

**NRC Report Number:** 935504  
**CHRIS Code:** ODS  
**CAS Number:** 000000-00-0  
**UN Number:**  
**Amount Of Material:** 0  
**Unit Of Material:** UNKNOWN AMOUNT  
**Name Of Material:** OIL: DIESEL  
**If Reached Water:** YES  
**Amount In Water:** 0  
**Unit Of Measure Reach Water:** UNKNOWN AMOUNT

11	1 of 1	ENE/1.01	18.97	DOUG'S TRUCK & AUTO 2111 SPARROWS POINT RD BALTIMORE MD 21219	<a href="#">OCP</a>
----	--------	----------	-------	---	---------------------

**Case No:** 09-0676BA  
**County:** BA  
**Date Open:** 01-MAY-09  
**Spill Loc:** DOUG'S TRUCK & AUTO  
**Reg Number:**  
**Cleanup:** YES  
**Code:** A-4  
**Status:** CLOSED  
**Dt Closed:** 01-JUN-11  
**Release:** YES

13	1 of 2	ENE/1.03	21.49	THE NELSON CO 2116 SPARROWS POINT RD BALTIMORE MD 21219	<a href="#">OCP</a>
----	--------	----------	-------	---	---------------------

**Case No:** 00-0551BA4  
**County:** BA  
**Date Open:** 22-SEP-99  
**Spill Loc:** THE NELSON CO  
**Reg Number:** 10584  
**Cleanup:** YES  
**Code:** B-8  
**Status:** CLOSED  
**Dt Closed:** 04-AUG-04  
**Release:** YES

13	2 of 2	ENE/1.03	21.49	The Nelson Company 2116 Sparrows Point Road Baltimore MD 21219	<a href="#">UST</a>
----	--------	----------	-------	--	---------------------

**County:** Baltimore

<i>Map Key</i>	<i>Number of Records</i>	<i>Direction/ Distance mi</i>	<i>Elevation ft</i>	<i>Site</i>	<i>DB</i>
<b>Owner ID:</b>		6505			
<b>Facility ID:</b>		10584			
<b>Location Name:</b>		The Nelson Company			
<b>Location Phone:</b>		(410) 477-3000			
<b>Operator First Name:</b>		David E.			
<b>Operator Last Name:</b>		Weckesser			
<b>Owner Name:</b>		The Nelson Company			
<b>Owner Address:</b>		2116 Sparrows Point Road			
<b>Owner City:</b>		Baltimore			
<b>Owner State:</b>		MD			
<b>Owner Zip Code:</b>		21219			
<b>Owner Phone:</b>		(410) 477-3000			
<b>Owner Contact:</b>		David E. Weckesser			
<b>--- Details ---</b>					
<b>Facility ID:</b>		10584			
<b>Tank ID:</b>		1			
<b>Compartment:</b>		A			
<b>Date Installed:</b>					
<b>Tank Status:</b>		Permanently Out of Use			
<b>Tank Capacity:</b>		1500			
<b>Substance:</b>		Diesel			
<b>+</b>					
<b>Facility ID:</b>		10584			
<b>Tank ID:</b>		2			
<b>Compartment:</b>		A			
<b>Date Installed:</b>					
<b>Tank Status:</b>		Permanently Out of Use			
<b>Tank Capacity:</b>		1500			
<b>Substance:</b>		Diesel			
<b>+</b>					
<b>Facility ID:</b>		10584			
<b>Tank ID:</b>		3			
<b>Compartment:</b>		A			
<b>Date Installed:</b>					
<b>Tank Status:</b>		Permanently Out of Use			
<b>Tank Capacity:</b>		2500			
<b>Substance:</b>		Gasoline			

15      1 of 1      **ENE/1.03**      **10.22**      **2519 WAGNER AVE**      **ERNS**  
**BALTIMORE MD 21219**

**Number Fatalities:**  
**Number Injured:**  
**Damage Amount:**  
**Air Corridor Closed:**      N  
**Air Corridor Desc:**  
**Air Closure Time:**  
**Waterway Corridor Closed:**      N  
**Waterway Corridor Desc:**  
**Waterway Closure Time:**  
**Road Closed:**      N  
**Road Desc:**  
**Road Closure Time:**  
**Major Artery:**      N  
**Track Closed:**      N  
**Track Desc:**  
**Track Closure Time:**  
**Media Interest:**      NONE  
**Medium Desc:**      SOIL

<i>Map Key</i>	<i>Number of Records</i>	<i>Direction/ Distance mi</i>	<i>Elevation ft</i>	<i>Site</i>	<i>DB</i>
<b>Additional Medium Info:</b>				GARAGE FLOOR	
<b>Body Of Water:</b>					
<b>Tributary Of:</b>					
<b>Release Secured:</b>		Y			
<b>Estimated Duration Of Release:</b>					
<b>Release Rate:</b>					
<b>Desc Remedial Action:</b>		NONE			
<b>State Agency On Scene:</b>					
<b>State Agency Report Num:</b>					
<b>Weather Conditions:</b>		PARTLY CLOUDY			
<b>Air Temperature:</b>		85			
<b>Wind Speed:</b>		5			
<b>Wind Direction:</b>		W			
<b>Water Supply</b>		U			
<b>Contaminated:</b>					
<b>Employee Fatality:</b>					
<b>Passenger Fatality:</b>					
<b>Community Impact:</b>		N			
<b>Occupant Fatality:</b>					
<b>Additional Info:</b>		CALLER ATTEMPTED TO MOVE DRUM OUT OF GARAGE, SPILLED 1 QUART ON CONCRETE. CALLER STATES THAT WHEN HE ATTEMPTED TO CLEAN UP SPILL SUBSTANCE BURNED HIS HANDS.			
<b>State Agency Notified:</b>					
<b>Any Fatalities:</b>		N			
<b>Federal Agency Notified:</b>					
<b>Nearest River Mile Marker:</b>					
<b>Passengers Transferred:</b>		UNK			
<b>Date Received:</b>		30-AUG-01			
<b>Responsible Company:</b>					
<b>Responsible Org Type:</b>		PRIVATE CITIZEN			
<b>Responsible City:</b>		BALTIMORE			
<b>Responsible State:</b>		MD			
<b>Responsible Zip:</b>		21219			
<b>Description Of Incident:</b>		HOMEOWNER DISCOVERED 55 GALLON DRUM 3/4 FULL WITH UNKNOWN LIQUID INSIDE, GIVING OFF FUMES AND MAKING OCCUPANTS OF HOUSE SICK. BARREL HAS A POISON SYMBOL AND A SIGN THAT SAYS "50 PERCENT PHENOL"			
<b>Type Of Incident:</b>		FIXED			
<b>NRC Report Number:</b>		578315			
<b>Incident Cause:</b>		UNKNOWN			
<b>Incident Date:</b>		30-AUG-01			
<b>Incident Location:</b>		CALLERS GARAGE			
<b>Fire Involved:</b>		N			
<b>Fire Extinguished:</b>		U			
<b>Any Evacuations:</b>		N			
<b>Who Evacuated:</b>					
<b>Radius Of Evacuation:</b>					
<b>Any Injuries:</b>		N			
<b>Any Damages:</b>		N			
<b>Material Spill Information</b>					
<b>NRC Report Number:</b>		578315			
<b>CHRIS Code:</b>		PHN			
<b>CAS Number:</b>		000108-95-2			
<b>UN Number:</b>					
<b>Amount Of Material:</b>		1			
<b>Unit Of Material:</b>		QUART(S)			
<b>Name Of Material:</b>		PHENOL			
<b>If Reached Water:</b>		NO			
<b>Amount In Water:</b>					

Map Key	Number of Records	Direction/ Distance mi	Elevation ft	Site	DB
<b>Unit Of Measure Reach Water:</b>					
17	1 of 3	SE/1.15	17.61	BETHLEHEM STEEL / MD SLAG/ARUNDEL CORP. WHARF AND CANAL RD SPARROWS POINT MD 21219	<a href="#">OCP</a>
<b>Case No:</b>		93-2298BA4			
<b>County:</b>		BA			
<b>Date Open:</b>		30-APR-93			
<b>Spill Loc:</b>		BETHLEHEM STEEL / MD SLAG/ARUNDEL CORP.			
<b>Reg Number:</b>		3002204*			
<b>Cleanup:</b>					
<b>Code:</b>					
<b>Status:</b>		CLOSED			
<b>Dt Closed:</b>		18-MAY-93			
<b>Release:</b>					
17	2 of 3	SE/1.15	17.61	ARUNDEL CORP WHARF & CANAL RDS. SPARROWS POINT MD 21219	<a href="#">OCP</a>
<b>Case No:</b>		8-0014BA4			
<b>County:</b>		BA			
<b>Date Open:</b>		02-JUL-87			
<b>Spill Loc:</b>		ARUNDEL CORP			
<b>Reg Number:</b>		5567			
<b>Cleanup:</b>					
<b>Code:</b>		B-8			
<b>Status:</b>		CLOSED			
<b>Dt Closed:</b>		12-MAR-97			
<b>Release:</b>		YES			
17	3 of 3	SE/1.15	17.61	BETHLEHEM STEEL/AA CORP/MD SLAG CO WHARF AND CANAL RD SPARROWS POINT MD 21219	<a href="#">OCP</a>
<b>Case No:</b>		7-2086BA			
<b>County:</b>		BA			
<b>Date Open:</b>		18-JUN-87			
<b>Spill Loc:</b>		BETHLEHEM STEEL/AA CORP/MD SLAG CO			
<b>Reg Number:</b>		3002204*			
<b>Cleanup:</b>					
<b>Code:</b>					
<b>Status:</b>		CLOSED			
<b>Dt Closed:</b>		18-MAY-93			
<b>Release:</b>					
21	1 of 5	NNE/1.25	16.41	2005 RESERVOIR ROAD SPARROWS POINT MD	<a href="#">ERNS</a>

**Number Fatalities:**

**Number Injured:**

<b>Map Key</b>	<b>Number of Records</b>	<b>Direction/ Distance mi</b>	<b>Elevation ft</b>	<b>Site</b>	<b>DB</b>
<b>Damage Amount:</b>					
<b>Air Corridor Closed:</b>		N			
<b>Air Corridor Desc:</b>					
<b>Air Closure Time:</b>					
<b>Waterway Corridor Closed:</b>		N			
<b>Waterway Corridor Desc:</b>					
<b>Waterway Closure Time:</b>					
<b>Road Closed:</b>		N			
<b>Road Desc:</b>					
<b>Road Closure Time:</b>					
<b>Major Artery:</b>		N			
<b>Track Closed:</b>		N			
<b>Track Desc:</b>					
<b>Track Closure Time:</b>					
<b>Media Interest:</b>		NONE			
<b>Medium Desc:</b>		AIR			
<b>Additional Medium Info:</b>		/ ATMOSPHERE			
<b>Body Of Water:</b>					
<b>Tributary Of:</b>					
<b>Release Secured:</b>		Y			
<b>Estimated Duration Of Release:</b>					
<b>Release Rate:</b>					
<b>Desc Remedial Action:</b>				ISOLATED THE SYSTEM, COMPANY IS COMING INTO RECHARGE THE UNIT AND REPLACE THE SAFETY VALVE	
<b>State Agency On Scene:</b>				NONE	
<b>State Agency Report Num:</b>					
<b>Weather Conditions:</b>				PARTLY CLOUDY	
<b>Air Temperature:</b>					
<b>Wind Speed:</b>					
<b>Wind Direction:</b>					
<b>Water Supply Contaminated:</b>		U			
<b>Employee Fatality:</b>					
<b>Passenger Fatality:</b>					
<b>Community Impact:</b>					
<b>Occupant Fatality:</b>					
<b>Additional Info:</b>				CALLER WILL NOTIFY SERC, LEPC.	
<b>State Agency Notified:</b>				NONE	
<b>Any Fatalities:</b>				N	
<b>Federal Agency Notified:</b>				NONE	
<b>Nearest River Mile Marker:</b>					
<b>Passengers Transferred:</b>				NO	
<b>Date Received:</b>				03-NOV-07	
<b>Responsible Company:</b>				AIR PRODUCTS AND CHEMICALS	
<b>Responsible Org Type:</b>				PRIVATE ENTERPRISE	
<b>Responsible City:</b>				SPARROWS POINT	
<b>Responsible State:</b>				MD	
<b>Responsible Zip:</b>				21219	
<b>Description Of Incident:</b>				CALLER IS REPORTING A RELEASE OF ANHYDROUS AMMONIA FROM AN AMMONIA REFRIGERATION SYSTEM DUE TO PREMATURE FAILURE OF A SAFETY VALVE.	
<b>Type Of Incident:</b>				FIXED	
<b>NRC Report Number:</b>				853490	
<b>Incident Cause:</b>				EQUIPMENT FAILURE	
<b>Incident Date:</b>				03-NOV-07	
<b>Incident Location:</b>					
<b>Fire Involved:</b>		N			
<b>Fire Extinguished:</b>		U			
<b>Any Evacuations:</b>		N			
<b>Who Evacuated:</b>					
<b>Radius Of Evacuation:</b>					

Map Key	Number of Records	Direction/ Distance mi	Elevation ft	Site	DB
---------	-------------------	---------------------------	-----------------	------	----

Any Injuries: N  
Any Damages: N

**Material Spill Information**

NRC Report Number: 853490  
CHRIS Code: AMA  
CAS Number: 007664-41-7  
UN Number:  
Amount Of Material: 0  
Unit Of Material: UNKNOWN AMOUNT  
Name Of Material: AMMONIA, ANHYDROUS  
If Reached Water: NO  
Amount In Water:  
Unit Of Measure Reach Water:

21	2 of 5	NNE/1.25	16.41	2005 RESERVOIR ROAD SPARROW'S POINT MD 21219	<a href="#">ERNS</a>
----	--------	----------	-------	---	----------------------

Number Fatalities:  
Number Injured:  
Damage Amount:  
Air Corridor Closed: N  
Air Corridor Desc:  
Air Closure Time:  
Waterway Corridor Closed: N  
Waterway Corridor Desc:  
Waterway Closure Time:  
Road Closed: N  
Road Desc:  
Road Closure Time:  
Major Artery: N  
Track Closed: N  
Track Desc:  
Track Closure Time:  
Media Interest: NONE  
Medium Desc: AIR  
Additional Medium Info:  
Body Of Water:  
Tributary Of:  
Release Secured: N  
Estimated Duration Of Release:  
Release Rate:  
Desc Remedial Action: FD IS ON SCENE FOR LEAK ISOLATION  
State Agency On Scene: FD  
State Agency Report Num: NONE  
Weather Conditions: OVERCAST  
Air Temperature: 40  
Wind Speed: 10  
Wind Direction: NNW  
Water Supply: U  
Contaminated:  
Employee Fatality:  
Passenger Fatality:  
Community Impact:  
Occupant Fatality:  
Additional Info: EMPLOYEES HAVE BEEN MUSTERED ON SITE. THE SYSTEM HOLDS A TOTAL OF 4000 POUNDS. CALLER INTENDS TO NOTIFY EPA III AND MD EMERGENCY RESPONSE CENTER.

<i>Map Key</i>	<i>Number of Records</i>	<i>Direction/ Distance mi</i>	<i>Elevation ft</i>	<i>Site</i>	<i>DB</i>
<b>State Agency Notified:</b> NONE					
<b>Any Fatalities:</b> N					
<b>Federal Agency Notified:</b> NONE					
<b>Nearest River Mile Marker:</b>					
<b>Passengers Transferred:</b> NO					
<b>Date Received:</b> 20-NOV-08					
<b>Responsible Company:</b> AIR PRODUCTS					
<b>Responsible Org Type:</b> PRIVATE ENTERPRISE					
<b>Responsible City:</b> SPARROW'S POINT					
<b>Responsible State:</b> MD					
<b>Responsible Zip:</b> 21219					
<b>Description Of Incident:</b> CONTRACTORS WERE WORKING ON AN AMMONIA CHILLER. A LINE WAS OPENED WHICH RELEASED AQUEOUS AMMONIA TO THE ENVIRONMENT. THE CALLER IS UNSURE WHAT THE CAUSE OF THE SPILL WAS.					
<b>Type Of Incident:</b> FIXED					
<b>NRC Report Number:</b> 890589					
<b>Incident Cause:</b> UNKNOWN					
<b>Incident Date:</b> 20-NOV-08					
<b>Incident Location:</b>					
<b>Fire Involved:</b> N					
<b>Fire Extinguished:</b> U					
<b>Any Evacuations:</b> N					
<b>Who Evacuated:</b>					
<b>Radius Of Evacuation:</b>					
<b>Any Injuries:</b> N					
<b>Any Damages:</b> N					
<b>Material Spill Information</b>					
<b>NRC Report Number:</b> 890589					
<b>CHRIS Code:</b> AMA					
<b>CAS Number:</b> 007664-41-7					
<b>UN Number:</b>					
<b>Amount Of Material:</b> 2000					
<b>Unit Of Material:</b> POUND(S)					
<b>Name Of Material:</b> AMMONIA, ANHYDROUS					
<b>If Reached Water:</b> NO					
<b>Amount In Water:</b>					
<b>Unit Of Measure Reach Water:</b>					

21      3 of 5      NNE/1.25      16.41      2005 RESERVOIR ROAD      [ERNS](#)  
 SPARROWS POINT MD 21219

**Number Fatalities:**  
**Number Injured:**  
**Damage Amount:**  
**Air Corridor Closed:** N  
**Air Corridor Desc:**  
**Air Closure Time:**  
**Waterway Corridor Closed:** N  
**Waterway Corridor Desc:**  
**Waterway Closure Time:**  
**Road Closed:** N  
**Road Desc:**  
**Road Closure Time:**  
**Major Artery:** N  
**Track Closed:** N  
**Track Desc:**  
**Track Closure Time:**

<b>Map Key</b>	<b>Number of Records</b>	<b>Direction/ Distance mi</b>	<b>Elevation ft</b>	<b>Site</b>	<b>DB</b>
<b>Media Interest:</b>		NONE			
<b>Medium Desc:</b>		AIR			
<b>Additional Medium Info:</b>		ATMOSPHERE			
<b>Body Of Water:</b>					
<b>Tributary Of:</b>					
<b>Release Secured:</b>		Y			
<b>Estimated Duration Of Release:</b>					
<b>Release Rate:</b>					
<b>Desc Remedial Action:</b>		LEAKY VALVE WAS BLOCKED OUT AND REPLACED / RELEASE HAPPENED OVER A PERIOD OF 11 DAYS / RELEASE SECURED			
<b>State Agency On Scene:</b>					
<b>State Agency Report Num:</b>					
<b>Weather Conditions:</b>		SNOWY			
<b>Air Temperature:</b>		32			
<b>Wind Speed:</b>					
<b>Wind Direction:</b>					
<b>Water Supply Contaminated:</b>		U			
<b>Employee Fatality:</b>					
<b>Passenger Fatality:</b>					
<b>Community Impact:</b>		N			
<b>Occupant Fatality:</b>					
<b>Additional Info:</b>		CALLER HAD NO ADDITIONAL INFORMATION			
<b>State Agency Notified:</b>		MD DEP			
<b>Any Fatalities:</b>		N			
<b>Federal Agency Notified:</b>					
<b>Nearest River Mile Marker:</b>					
<b>Passengers Transferred:</b>		UNK			
<b>Date Received:</b>		07-FEB-01			
<b>Responsible Company:</b>		AIR PRODUCTS AND CHEMICALS			
<b>Responsible Org Type:</b>		PRIVATE ENTERPRISE			
<b>Responsible City:</b>		ALLENTOWN			
<b>Responsible State:</b>		PA			
<b>Responsible Zip:</b>		18195			
<b>Description Of Incident:</b>		A 50 FEET HIGH VENT STACK LEAKED GRADUALLY DUE TO A SAFETY RELIEF VALVE LEAKING THRU			
<b>Type Of Incident:</b>		FIXED			
<b>NRC Report Number:</b>		555984			
<b>Incident Cause:</b>		EQUIPMENT FAILURE			
<b>Incident Date:</b>		05-FEB-01			
<b>Incident Location:</b>		AIR PRODUCTS AND CHEMICALS			
<b>Fire Involved:</b>		N			
<b>Fire Extinguished:</b>		U			
<b>Any Evacuations:</b>		N			
<b>Who Evacuated:</b>					
<b>Radius Of Evacuation:</b>					
<b>Any Injuries:</b>		N			
<b>Any Damages:</b>		N			
<b>Material Spill Information</b>					
<b>NRC Report Number:</b>		555984			
<b>CHRIS Code:</b>		AMA			
<b>CAS Number:</b>		007664-41-7			
<b>UN Number:</b>					
<b>Amount Of Material:</b>		2589			
<b>Unit Of Material:</b>		POUND(S)			
<b>Name Of Material:</b>		AMMONIA, ANHYDROUS			
<b>If Reached Water:</b>		NO			
<b>Amount In Water:</b>					



Map Key	Number of Records	Direction/ Distance mi	Elevation ft	Site	DB
---------	-------------------	---------------------------	-----------------	------	----

Unit Of Measure Reach Water:

21	4 of 5	NNE/1.25	16.41	2005 RESERVOIR RD SPARROWS POINT MD 18195	<a href="#">ERNS</a>
----	--------	----------	-------	--	----------------------

**Number Fatalities:**  
**Number Injured:**  
**Damage Amount:**  
**Air Corridor Closed:** N  
**Air Corridor Desc:**  
**Air Closure Time:**  
**Waterway Corridor Closed:** N  
**Waterway Corridor Desc:**  
**Waterway Closure Time:**  
**Road Closed:** N  
**Road Desc:**  
**Road Closure Time:**  
**Major Artery:** N  
**Track Closed:** N  
**Track Desc:**  
**Track Closure Time:**  
**Media Interest:** NONE  
**Medium Desc:** AIR  
**Additional Medium Info:** ATMOSPHERE  
**Body Of Water:**  
**Tributary Of:**  
**Release Secured:** N  
**Estimated Duration Of Release:**  
**Release Rate:**  
**Desc Remedial Action:** VENDER TO SHUT DOWN RECEIVER ON WEDS.  
**State Agency On Scene:**  
**State Agency Report Num:**  
**Weather Conditions:** CLEAR  
**Air Temperature:** 80  
**Wind Speed:**  
**Wind Direction:**  
**Water Supply Contaminated:** U  
**Employee Fatality:**  
**Passenger Fatality:**  
**Community Impact:** N  
**Occupant Fatality:**  
**Additional Info:** THE MDE WILL BE NOTIFIED.  
**State Agency Notified:**  
**Any Fatalities:** N  
**Federal Agency Notified:**  
**Nearest River Mile Marker:**  
**Passengers Transferred:** UNK  
**Date Received:** 09-JUL-01  
**Responsible Company:** AIR PRODUCTS AND CHEMICALS  
**Responsible Org Type:** PRIVATE ENTERPRISE  
**Responsible City:** SPARROWS POINT  
**Responsible State:** MD  
**Responsible Zip:** 18195  
**Description Of Incident:** THE MATERIAL RELEASED OUT OF THE REFRIGERATION UNIT DUE TO A CRACKED NIPPLE ON CHILLER UNIT.  
**Type Of Incident:** FIXED  
**NRC Report Number:** 572356

<i>Map Key</i>	<i>Number of Records</i>	<i>Direction/ Distance mi</i>	<i>Elevation ft</i>	<i>Site</i>	<i>DB</i>
<b>Incident Cause:</b>		EQUIPMENT FAILURE			
<b>Incident Date:</b>		09-JUL-01			
<b>Incident Location:</b>					
<b>Fire Involved:</b>		N			
<b>Fire Extinguished:</b>		U			
<b>Any Evacuations:</b>		N			
<b>Who Evacuated:</b>					
<b>Radius Of Evacuation:</b>					
<b>Any Injuries:</b>		N			
<b>Any Damages:</b>		N			

**Material Spill Information**

**NRC Report Number:** 572356  
**CHRIS Code:** AMA  
**CAS Number:** 007664-41-7  
**UN Number:**  
**Amount Of Material:** 100  
**Unit Of Material:** POUND(S)  
**Name Of Material:** AMMONIA, ANHYDROUS  
**If Reached Water:** NO  
**Amount In Water:**  
**Unit Of Measure Reach Water:**

---

<b>21</b>	<b>5 of 5</b>	<b>NNE/1.25</b>	<b>16.41</b>	<b>AIR PRODUCTS &amp; CHEMICALS INC 2005 RESERVOIR RD BALTIMORE MD 212191021</b>	<b><a href="#">RCRA GEN</a></b>
-----------	---------------	-----------------	--------------	--	---------------------------------

**Used Oil Market Burner:**  
**Activity Location:** MD  
**Mailing Address:** 2005 RESERVOIR RD, , BALTIMORE, MD, 212191021,  
**Contact Address:** 2005 RESERVOIR RD, , BALTIMORE, MD, 212191021, US  
**Land Type:** Private  
**Generator Status Universe:** Conditionally Exempt Small Quantity Generator  
**TSD Activity:** N  
**Epa Handler ID:** MDD041953126  
**Current Site Name:** AIR PRODUCTS & CHEMICALS INC  
**Location Street 2:**  
**Contact Name:** DANIEL DILLER  
**Contact Email:**  
**Generator Status Universe:** CEG  
**Importer Activity:** N  
**Mixed Waste Generator:** N  
**Transporter Activity:** N  
**Transfer Facility:** N  
**Recycler Activity:** N  
**Onsite Burner Exemption:** N  
**Furnace Exemption:** N  
**Underground Injection Activity:** N  
**Receives Waste From Off Site:** N  
**Used Oil Transporter:**  
**Used Oil Transfer Facility:**  
**Used Oil Processor:**  
**Used Oil Refiner:**  
**Used Oil Burner:**  
**Used Oil Specification Marketer:**

Map Key	Number of Records	Direction/ Distance mi	Elevation ft	Site	DB
---------	-------------------	---------------------------	-----------------	------	----

**Owner/Operator Information**

**Owner/Operator Indicator:** CO  
**Owner/Operator Name:** AIR PRODUCTS AND CHEMICALS INC  
**Owner/Operator Address:** 7201 HAMILTON BLVD ALLENTOWN PA 181951501  
**Owner/Operator Phone:** 6104815766  
**Owner/Operator Type:** P  
**Date Became Current:**  
**Date Ended Current:**

**Owner/Operator Indicator:** CP  
**Owner/Operator Name:** OPERNAME  
**Owner/Operator Address:** OPERSTREET OPERCITY AK 99999  
**Owner/Operator Phone:** 2155551212  
**Owner/Operator Type:** P  
**Date Became Current:**  
**Date Ended Current:**

**NAICS Information**

**Naics Code:** 32512  
**Naics Description:** INDUSTRIAL GAS MANUFACTURING

**Handler Information**

**Date Receive:** 05-FEB-81  
**Facility Name:** AIR PRODUCTS & CHEMICALS INC  
**Classification:** Conditionally Exempt Small Quantity

**Hazardous Waste Information**

**Waste Code:** D000  
**Waste:** DESCRIPTION

**Waste Code:** D008  
**Waste:** LEAD

**Waste Code:** D018  
**Waste:** BENZENE

**Waste Code:** D039  
**Waste:** TETRACHLOROETHYLENE

**Waste Code:** D040  
**Waste:** TRICHLOROETHYLENE

**Violation/Evaluation Information**

23	1 of 3	NNE/1.29	14.21	2010 RESERVIOR ROAD SPARROWS POINT MD	<a href="#">HMIRS</a>
----	--------	----------	-------	--	-----------------------

**Time Of Incident:** 1400  
**Total Hazmat Fatalities:** 0  
**Contact Country:** US  
**Recommendations Actions Taken:**  
**Description Of Events:** DRUM WAS PUNCTURED ON BOTTOM FROM A NAIL IN FLOOR OF TRAILER. SPILLED MATERIAL CONTAINED AND CLEANED UP. CLEAN UP MATERIAL PLACE IN A CONTAINER

<i>Map Key</i>	<i>Number of Records</i>	<i>Direction/ Distance mi</i>	<i>Elevation ft</i>	<i>Site</i>	<i>DB</i>
				AND SENT TO PITTSBURG OS&D FOR PROPER DISPOSAL. DRUM REPAIRED AND PLACED IN SALVAGE DRUM TO BE RETURNED TO SHIPPER.	
<b>Report #:</b>				I-1995051039	
<b>Report Type:</b>				A hazardous material incident	
<b>Date Of Incident:</b>				05/09/1995	
<b>Nrc Number:</b>					
<b>Total Hazmat Injuries:</b>			0		
<b>Total Evacuated:</b>			0		
<b>Incident Occurrence:</b>					
<b>Contact Name:</b>				DOUGLAS OWEN	
<b>Contact Title:</b>				SUPERVISOR	
<b>Contact Business Name:</b>					
<b>Contact Street:</b>					
<b>Contact City:</b>					
<b>Contact State:</b>					
<b>Contact Postal Code:</b>					
<b>Federal Dot Agency Name:</b>					
<b>Federal Dot Report Number:</b>					
<b>Incident City:</b>				SPARROWS POINT	
<b>Incident County:</b>				BALTIMORE	
<b>Incident Postal Code:</b>					
<b>Mode Of Transportation:</b>				Highway	
<b>Transportation Phase:</b>				IN TRANSIT	
<b>Carrier Reporter Street Name:</b>				7020 QUAD AVE	
<b>Carrier Reporter City:</b>				BALTIMORE	
<b>Carrier Reporter State:</b>				MD	
<b>Carrier Reporter Postal Code:</b>				21237	
<b>Carrier Reporter Non Us State:</b>					
<b>Carrier Reporter Fed Dot Id:</b>			0		
<b>Carrier Reporter Hazmat Reg Id:</b>					
<b>Carrier Reporter Country:</b>				US	
<b>Commodity Long Name:</b>				PAINT INCLUDING PAINT LACQUER ENAMEL STAIN SHELLAC SOLUTIONS VARNISH POLISH LIQUID FILLER AND LIQUID LACQUER BASE	
<b>Technical Trade Name:</b>				XTREME 9000 FINISH	
<b>Identification Number:</b>				UN1263	
<b>Hazardous Class Code:</b>			3		
<b>Hazardous Class:</b>				FLAMMABLE - COMBUSTIBLE LIQUID	
<b>Quantity Released:</b>			1		
<b>Unit Of Measure:</b>				LGA	
<b>Hazmat Waste Indicator:</b>				No	
<b>Hazmat Waste Epa Number:</b>					
<b>Hmis Toxic By Inhalation Ind:</b>				No	
<b>Tih Hazard Zone:</b>					
<b>Failure Cause Description:</b>				Abrasion; Impact with Sharp or Protruding Object (e.g. nails)	
<b>Spillage Result Ind:</b>				Yes	
<b>Fire Result Ind:</b>				No	
<b>Explosion Result Ind:</b>				No	
<b>Water Sewer Result Ind:</b>				No	
<b>Gas Dispersion Result Ind:</b>				No	
<b>Environmental Damage Result :</b>				No	
<b>No Release Result Ind:</b>				No	
<b>Fire Ems Report Ind:</b>				No	
<b>Fire Ems Ems Report Nbr:</b>					
<b>Police Report Ind:</b>				No	
<b>Police Report Nbr:</b>					

Map Key	Number of Records	Direction/ Distance mi	Elevation ft	Site	DB
<i>In House Cleanup Ind:</i>		No			
<i>Other Cleanup Ind:</i>		No			
<i>Damage More Than 500:</i>		No			
<i>Property Damage:</i>		0			
<i>Remediation Cleanup Cost:</i>		2			
<i>Contact Non Us State:</i>					

23	2 of 3	NNE/1.29	14.21	AMERICAN NATIONAL CAN 2010 RESERVOIR RD SPARROWS POINT MD 21219	<a href="#">OCP</a>
----	--------	----------	-------	---	---------------------

**Case No:** 92-1684BA4  
**County:** BA  
**Date Open:** 28-JAN-92  
**Spill Loc:** AMERICAN NATIONAL CAN  
**Reg Number:** 8529  
**Cleanup:**  
**Code:**  
**Status:** CLOSED  
**Dt Closed:** 09-APR-93  
**Release:**

23	3 of 3	NNE/1.29	14.21	American National Can Co. 2010 Reservoir Road Sparrows Point MD 21219	<a href="#">UST</a>
----	--------	----------	-------	---	---------------------

**County:** Baltimore  
**Owner ID:** 5112  
**Facility ID:** 8529  
**Location Name:** American National Can Co.  
**Location Phone:** (312) 399-3392  
**Operator First Name:** R. M.  
**Operator Last Name:** Rivetna  
**Owner Name:** American National Can Co.  
**Owner Address:** 8770 Bryn Mawr Ave.  
**Owner City:** Chicago  
**Owner State:** IL  
**Owner Zip Code:** 60631  
**Owner Phone:** (312) 399-3392  
**Owner Contact:** R. M. Rivetna

--- Details ---

**Facility ID:** 8529  
**Tank ID:** 1  
**Compartment:** A  
**Date Installed:** 01-JAN-64  
**Tank Status:** Permanently Out of Use  
**Tank Capacity:** 7500  
**Substance:** Other  
**+**  
**Facility ID:** 8529  
**Tank ID:** 2  
**Compartment:** A  
**Date Installed:** 01-JAN-64  
**Tank Status:** Permanently Out of Use  
**Tank Capacity:** 7500  
**Substance:** Other

Map Key	Number of Records	Direction/ Distance mi	Elevation ft	Site	DB
+					
Facility ID:		8529			
Tank ID:		3			
Compartment:		A			
Date Installed:		01-JAN-64			
Tank Status:		Permanently Out of Use			
Tank Capacity:		7500			
Substance:		Other			
+					
Facility ID:		8529			
Tank ID:		4			
Compartment:		A			
Date Installed:		01-JAN-64			
Tank Status:		Permanently Out of Use			
Tank Capacity:		7500			
Substance:		Other			
+					
Facility ID:		8529			
Tank ID:		5			
Compartment:		A			
Date Installed:		01-JAN-64			
Tank Status:		Permanently Out of Use			
Tank Capacity:		7500			
Substance:		Other			
+					
Facility ID:		8529			
Tank ID:		6			
Compartment:		A			
Date Installed:		01-JAN-64			
Tank Status:		Permanently Out of Use			
Tank Capacity:		6000			
Substance:		Other			
+					
Facility ID:		8529			
Tank ID:		7			
Compartment:		A			
Date Installed:		01-JAN-64			
Tank Status:		Permanently Out of Use			
Tank Capacity:		6000			
Substance:		Other			

25      1 of 1      *ENE/1.35*      19.31      **EDGEMERE AUTO WELDING & FIBERGLASS SERVICE**  
**5220 N POINT BLVD**  
**BALTIMORE MD 21219**      [OCP](#)

Case No: 9-1304BA1  
County: BA  
Date Open: 22-FEB-89  
Spill Loc: EDGEMERE AUTO WELDING & FIBERGLASS SERVICE  
Reg Number:  
Cleanup:  
Code:  
Status: CLOSED  
Dt Closed: 28-FEB-91  
Release:

27      1 of 1      *ENE/1.39*      15.21      **Micky's Citgo**      [UST](#)

Map Key	Number of Records	Direction/ Distance mi	Elevation ft	Site	DB
---------	-------------------	---------------------------	-----------------	------	----

5200 North Point Blvd.  
Baltimore MD 21219

**County:** Baltimore  
**Owner ID:** 3855  
**Facility ID:** 6342  
**Location Name:** Micky's Citgo  
**Location Phone:** (410) 477-1696  
**Operator First Name:** Richard  
**Operator Last Name:** McKee  
**Owner Name:** Narvad Corporation  
**Owner Address:** 5200 North Point Blvd.  
**Owner City:** Baltimore  
**Owner State:** MD  
**Owner Zip Code:** 21219  
**Owner Phone:** (410) 477-1696  
**Owner Contact:** James Vadas

--- Details ---

**Facility ID:** 6342  
**Tank ID:** 1  
**Compartment:** A  
**Date Installed:** 07-FEB-92  
**Tank Status:** Currently In Use  
**Tank Capacity:** 6000  
**Substance:** Gasohol

+

**Facility ID:** 6342  
**Tank ID:** 2  
**Compartment:** A  
**Date Installed:** 07-FEB-92  
**Tank Status:** Currently In Use  
**Tank Capacity:** 8000  
**Substance:** Gasohol

+

**Facility ID:** 6342  
**Tank ID:** 3  
**Compartment:** A  
**Date Installed:** 07-FEB-92  
**Tank Status:** Currently In Use  
**Tank Capacity:** 10000  
**Substance:** Gasohol

+

**Facility ID:** 6342  
**Tank ID:** 4  
**Compartment:** A  
**Date Installed:** 07-FEB-92  
**Tank Status:** Currently In Use  
**Tank Capacity:** 10000  
**Substance:** Diesel

+

**Facility ID:** 6342  
**Tank ID:** 5  
**Compartment:** A  
**Date Installed:** 07-FEB-92  
**Tank Status:** Currently In Use  
**Tank Capacity:** 1000  
**Substance:** Kerosene

+

**Facility ID:** 6342  
**Tank ID:** 6

Map Key	Number of Records	Direction/ Distance mi	Elevation ft	Site	DB
<b>Compartment:</b>		A			
<b>Date Installed:</b>		01-JAN-78			
<b>Tank Status:</b>		Permanently Out Of Use			
<b>Tank Capacity:</b>		8000			
<b>Substance:</b>		Gasoline			
<b>+</b>					
<b>Facility ID:</b>		6342			
<b>Tank ID:</b>		7			
<b>Compartment:</b>		A			
<b>Date Installed:</b>		01-JAN-78			
<b>Tank Status:</b>		Permanently Out Of Use			
<b>Tank Capacity:</b>		8000			
<b>Substance:</b>		Gasoline			
<b>+</b>					
<b>Facility ID:</b>		6342			
<b>Tank ID:</b>		8			
<b>Compartment:</b>		A			
<b>Date Installed:</b>		01-JAN-78			
<b>Tank Status:</b>		Permanently Out Of Use			
<b>Tank Capacity:</b>		8000			
<b>Substance:</b>		Gasoline			
<b>+</b>					
<b>Facility ID:</b>		6342			
<b>Tank ID:</b>		9			
<b>Compartment:</b>		A			
<b>Date Installed:</b>		01-JAN-84			
<b>Tank Status:</b>		Permanently Out Of Use			
<b>Tank Capacity:</b>		12000			
<b>Substance:</b>		Diesel			
<b>+</b>					
<b>Facility ID:</b>		6342			
<b>Tank ID:</b>		10			
<b>Compartment:</b>		A			
<b>Date Installed:</b>		01-JAN-84			
<b>Tank Status:</b>		Permanently Out Of Use			
<b>Tank Capacity:</b>		2000			
<b>Substance:</b>		Kerosene			

28      1 of 1      N/1.41      13.56      **Maryland Dept of Transportation**  
**Sparrows Point**      [SHWS](#)  
**Md Route 157 (Peninsula Boulevard)**  
**Baltimore MD 21219**

**Point X:** 444621.0325  
**Point Y:** 175334.4056  
**Alias:**  
**County:** Baltimore County  
**Acreage:** 0  
**File Avail:** No  
**Fact Sheet:** No Fact Sheet Available.  
**BMI Num:** MD1333  
**MD Num:**  
**Brownfield:** No  
**Ste Assess:** No  
**FUD:** No  
**State Master:** No  
**Non Master:** Yes  
**Federal Facility:** No  
**GWI:** No  
**NPL:** No



<b>Map Key</b>	<b>Number of Records</b>	<b>Direction/ Distance mi</b>	<b>Elevation ft</b>	<b>Site</b>	<b>DB</b>
<b>VCP:</b>		No			
<b>Application:</b>		0			
<b>Notes:</b>		Property obtained from Beth Steel. Case Closed.			
<b>Assessment:</b>		No			
<b>Remediation:</b>		No			
<b>Withdrawn:</b>		No			
<b>Determination:</b>		No			
<b>Archived:</b>					
<b>FIS:</b>					
<b>GW Chlorina:</b>		No			
<b>GW Petroleum:</b>		No			
<b>GW Metals:</b>		No			
<b>GW Pesticide:</b>		No			
<b>GW PCB:</b>		No			
<b>GW PAH:</b>		No			
<b>Soil Chlorina:</b>		No			
<b>Soil Petroleum:</b>		No			
<b>Soil Metals:</b>		No			
<b>Soil Pesticide:</b>		No			
<b>Soil PCB:</b>		No			
<b>Soil PAH:</b>		No			
<b>SED Chlorina:</b>		No			
<b>SED Petroleum:</b>		No			
<b>SED Metals:</b>		No			
<b>SED Pesticide:</b>		No			
<b>SED PCB:</b>		No			
<b>SED PAH:</b>		No			
<b>SW Chlorina:</b>		No			
<b>SW Petroleum:</b>		No			
<b>SW Metals:</b>		No			
<b>SW Pesticide:</b>		No			
<b>SW PCB:</b>		No			
<b>SW PAH:</b>		No			
<b>Program:</b>					

<b>35</b>	<b>1 of 5</b>	<b>NE/1.46</b>	<b>28.99</b>	<b>DIETRICH INDUSTRIES INC 8911 BETHLEHEM BLVD BALTIMORE MD 21219</b>	<b><a href="#">OCP</a></b>
-----------	---------------	----------------	--------------	---	----------------------------

<b>Case No:</b>	93-1943BA4
<b>County:</b>	BA
<b>Date Open:</b>	08-APR-93
<b>Spill Loc:</b>	DIETRICH INDUSTRIES INC
<b>Reg Number:</b>	18340
<b>Cleanup:</b>	
<b>Code:</b>	
<b>Status:</b>	CLOSED
<b>Dt Closed:</b>	09-APR-93
<b>Release:</b>	

<b>35</b>	<b>2 of 5</b>	<b>NE/1.46</b>	<b>28.99</b>	<b>DIETRICH INDUSTRIES INC 8911 BETHLEHEM BLVD SPARROWS POINT MD 21219</b>	<b><a href="#">OCP</a></b>
-----------	---------------	----------------	--------------	--	----------------------------

<b>Case No:</b>	7-0418BA
<b>County:</b>	BA
<b>Date Open:</b>	04-AUG-86

<i>Map Key</i>	<i>Number of Records</i>	<i>Direction/ Distance mi</i>	<i>Elevation ft</i>	<i>Site</i>	<i>DB</i>
<b>Spill Loc:</b> <b>Reg Number:</b> <b>Cleanup:</b> <b>Code:</b> <b>Status:</b> <b>Dt Closed:</b> <b>Release:</b>		DIETRICH INDUSTRIES INC 18340			
<b>35</b>	<b>3 of 5</b>	<b>NE/1.46</b>	<b>28.99</b>	<b>DIETRICH 8911 BETHLEHEM BLVD BALTIMORE MD 21219</b>	<a href="#"><u>OCP</u></a>
<b>Case No:</b> <b>County:</b> <b>Date Open:</b> <b>Spill Loc:</b> <b>Reg Number:</b> <b>Cleanup:</b> <b>Code:</b> <b>Status:</b> <b>Dt Closed:</b> <b>Release:</b>		06-0481BA2 BA 01-DEC-05 DIETRICH			
<b>35</b>	<b>4 of 5</b>	<b>NE/1.46</b>	<b>28.99</b>	<b>DIETRICH INDUSTRIES INC 8911 BETHLEHEM BLVD BALTIMORE MD 21219</b>	<a href="#"><u>RCRA GEN</u></a>
<b>Used Oil Market Burner:</b> <b>Activity Location:</b> <b>Mailing Address:</b> <b>Contact Address:</b> <b>Land Type:</b> <b>Generator Status Universe:</b> <b>TSD Activity:</b> <b>Epa Handler ID:</b> <b>Current Site Name:</b> <b>Location Street 2:</b> <b>Contact Name:</b> <b>Contact Email:</b> <b>Generator Status Universe:</b> <b>Importer Activity:</b> <b>Mixed Waste Generator:</b> <b>Transporter Activity:</b> <b>Transfer Facility:</b> <b>Recycler Activity:</b> <b>Onsite Burner Exemption:</b> <b>Furnace Exemption:</b> <b>Underground Injection Activity:</b> <b>Receives Waste From Off Site:</b> <b>Used Oil Transporter:</b> <b>Used Oil Transfer Facility:</b> <b>Used Oil Processor:</b> <b>Used Oil Refiner:</b> <b>Used Oil Burner:</b> <b>Used Oil Specification</b>		MD 8911 BETHLEHEM BLVD, , BALTIMORE, MD, 21219, 8911 BETHLEHEM BLVD, , BALTIMORE, MD, 21219, US Conditionally Exempt Small Quantity Generator N MDD985417625 DIETRICH INDUSTRIES INC PATRICIA HYSON			

Map Key	Number of Records	Direction/ Distance mi	Elevation ft	Site	DB
---------	-------------------	---------------------------	-----------------	------	----

**Marketer:**

**Owner/Operator Information**

**Owner/Operator Indicator:** CO  
**Owner/Operator Name:** WILLIAMS S DIETRICH  
**Owner/Operator Address:** 500 GRANT ST STE 2226 PITTSBURGH PA 15219  
**Owner/Operator Phone:** 4122812805  
**Owner/Operator Type:** P  
**Date Became Current:**  
**Date Ended Current:**

**NAICS Information**

**Handler Information**

**Date Receive:** 09-OCT-92  
**Facility Name:** DIETRICH INDUSTRIES INC  
**Classification:** Conditionally Exempt Small Quantity

**Hazardous Waste Information**

**Waste Code:** D001  
**Waste:** IGNITABLE WASTE

**Violation/Evaluation Information**

35	5 of 5	NE/1.46	28.99	<b>Dietrich Industries</b> 8911 Bethlehem Boulevard Baltimore MD 21219	<a href="#">UST</a>
----	--------	---------	-------	--	---------------------

**County:** Baltimore  
**Owner ID:** 8357  
**Facility ID:** 18340  
**Location Name:** Dietrich Industries  
**Location Phone:** (301) 477-8700  
**Operator First Name:**  
**Operator Last Name:**  
**Owner Name:** Continental Can Co., USA, Inc.  
**Owner Address:** 800 Connecticut Avenue  
P.O. Box 5410  
**Owner City:** Norwalk  
**Owner State:** CT  
**Owner Zip Code:** 06856  
**Owner Phone:** (203) 855-5065  
**Owner Contact:** Bob Rothmeyer

**--- Details ---**

**Facility ID:** 18340  
**Tank ID:** 1  
**Compartment:** A  
**Date Installed:** 01-MAY-71  
**Tank Status:** Permanently Out of Use  
**Tank Capacity:** 6500  
**Substance:** Other  
 +  
**Facility ID:** 18340  
**Tank ID:** 2  
**Compartment:** A

Map Key	Number of Records	Direction/ Distance mi	Elevation ft	Site	DB
<b>Date Installed:</b>		01-APR-71			
<b>Tank Status:</b>		Permanently Out of Use			
<b>Tank Capacity:</b>		6500			
<b>Substance:</b>		Other			

37      1 of 1      **NE/1.50**      **9.83**      **5119 north point rd.**      [HMIRS](#)  
**SPARROWS POINT MD 21219**

**Time Of Incident:** 1400  
**Total Hazmat Fatalities:** 0  
**Contact Country:** US  
**Recommendations Actions Taken:**  
**Description Of Events:** THE DRIVER WAS COMPLETEING A DELIVERY OF DYED DIESEL WHEN A RELEASE OCCURRED. AT LEAST 15-20 GALLONS OF FUEL HAD BEGUN TO COME OUT OF THE VENT. THIS WAS DUE TO AN OVER-FILL. THIS WAS CLEANED AND CONTAINED ALSO THERE WAS NO THREAT TO STORM DRAINS OR WATERWAYS. MDE WAS NOTIFIED  
**Report #:** E-2009060001  
**Report Type:** A hazardous material incident  
**Date Of Incident:** 05/28/2009  
**Nrc Number:**  
**Total Hazmat Injuries:** 0  
**Total Evacuated:** 0  
**Incident Occurrence:**  
**Contact Name:** TONY CHEW  
**Contact Title:** FIELD SUPERVISOR  
**Contact Business Name:** Carroll Home Services/A.P.Woodson  
**Contact Street:** 2700 Loch Raven Rd.  
**Contact City:** Baltimore  
**Contact State:** MD  
**Contact Postal Code:** 21218  
**Federal Dot Agency Name:**  
**Federal Dot Report Number:**  
**Incident City:** SPARROWS POINT  
**Incident County:** BALTIMORE  
**Incident Postal Code:** 21219  
**Mode Of Transportation:** Highway  
**Transportation Phase:** UNLOADING  
**Carrier Reporter Street Name:** 2700 LOCH RAVEN RD  
**Carrier Reporter City:** BALTIMORE  
**Carrier Reporter State:** MD  
**Carrier Reporter Postal Code:** 21218  
**Carrier Reporter Non Us State:**  
**Carrier Reporter Fed Dot Id:** 336632  
**Carrier Reporter Hazmat Reg Id:** 060204550009M  
**Carrier Reporter Country:** US  
**Commodity Long Name:** FUEL OIL NO. 1 2 4 5 OR 6  
**Technical Trade Name:** PETROLEUM DISTILLATE  
**Identification Number:** NA1993  
**Hazardous Class Code:** 2.0  
**Hazardous Class:** COMBUSTIBLE LIQUID  
**Quantity Released:** 15  
**Unit Of Measure:** LGA  
**Hazmat Waste Indicator:** No  
**Hazmat Waste Epa Number:**  
**Hmis Toxic By Inhalation:** No

Map Key	Number of Records	Direction/ Distance mi	Elevation ft	Site	DB
---------	-------------------	---------------------------	-----------------	------	----

Ind:

**Tih Hazard Zone:**

**Failure Cause Description:** Overfilled  
**Spillage Result Ind:** Yes  
**Fire Result Ind:** No  
**Explosion Result Ind:** No  
**Water Sewer Result Ind:** No  
**Gas Dispersion Result Ind:** No  
**Environmental Damage Result :**  
**No Release Result Ind:** No  
**Fire Ems Report Ind:** No  
**Fire Ems Ems Report Nbr:**  
**Police Report Ind:** No  
**Police Report Nbr:**  
**In House Cleanup Ind:** Yes  
**Other Cleanup Ind:** No  
**Damage More Than 500:** No  
**Property Damage:** 0  
**Remediation Cleanup Cost:** 0  
**Contact Non Us State:**

39	1 of 53	NE/1.51	9.45	5111 NORTH POINT BLVD. SPARROWS POINT MD 21219	<a href="#">ERNS</a>
----	---------	---------	------	---	----------------------

**Number Fatalities:**

**Number Injured:**

**Damage Amount:**

**Air Corridor Closed:** N

**Air Corridor Desc:**

**Air Closure Time:**

**Waterway Corridor Closed:** N

**Waterway Corridor Desc:**

**Waterway Closure Time:**

**Road Closed:** N

**Road Desc:**

**Road Closure Time:**

**Major Artery:** N

**Track Closed:** N

**Track Desc:**

**Track Closure Time:**

**Media Interest:**

**Medium Desc:** WATER

**Additional Medium Info:** CONTAINMENT BASIN

**Body Of Water:**

**Tributary Of:**

**Release Secured:** U

**Estimated Duration Of Release:**

**Release Rate:**

**Desc Remedial Action:** USING A VACUUM TRUCK TO PUMP OUT THE CONTAINMENT BASIN.

**State Agency On Scene:**

**State Agency Report Num:**

**Weather Conditions:**

**Air Temperature:**

**Wind Speed:**

**Wind Direction:**

**Water Supply Contaminated:** U

Map Key	Number of Records	Direction/ Distance mi	Elevation ft	Site	DB
<b>Employee Fatality:</b>					
<b>Passenger Fatality:</b>					
<b>Community Impact:</b>					
		N			
<b>Occupant Fatality:</b>					
<b>Additional Info:</b>					
SPILL WAS FULLY CONTAINED IN THE ONSITE BASIN.					
<b>State Agency Notified:</b>					
<b>Any Fatalities:</b>					
		U			
<b>Federal Agency Notified:</b>					
<b>Nearest River Mile Marker:</b>					
<b>Passengers Transferred:</b>					
		UNK			
<b>Date Received:</b>					
		09-SEP-91			
<b>Responsible Company:</b>					
		BETHLEHEM STEEL			
<b>Responsible Org Type:</b>					
		PRIVATE ENTERPRISE			
<b>Responsible City:</b>					
		SPARROWS POINT			
<b>Responsible State:</b>					
		MD			
<b>Responsible Zip:</b>					
		21219			
<b>Description Of Incident:</b>					
DISCOVERED A SHEEN SIGHTING IN THEIR PROCESS WATER OUTFALL / SOURCE AND CAUSE UNKNOWN.					
<b>Type Of Incident:</b>					
		UNKNOWN SHEEN			
<b>NRC Report Number:</b>					
		87512			
<b>Incident Cause:</b>					
		UNKNOWN			
<b>Incident Date:</b>					
		09-SEP-91			
<b>Incident Location:</b>					
<b>Fire Involved:</b>					
		N			
<b>Fire Extinguished:</b>					
		U			
<b>Any Evacuations:</b>					
		N			
<b>Who Evacuated:</b>					
<b>Radius Of Evacuation:</b>					
<b>Any Injuries:</b>					
		U			
<b>Any Damages:</b>					
		N			
<b>Material Spill Information</b>					
<b>NRC Report Number:</b>					
		87512			
<b>CHRIS Code:</b>					
		UNK			
<b>CAS Number:</b>					
<b>UN Number:</b>					
<b>Amount Of Material:</b>					
		75			
<b>Unit Of Material:</b>					
		GALLON(S)			
<b>Name Of Material:</b>					
		WASH OIL			
<b>If Reached Water:</b>					
		YES			
<b>Amount In Water:</b>					
		75			
<b>Unit Of Measure Reach Water:</b>					
		GALLON(S)			

39	2 of 53	NE/1.51	9.45	5111 NORTH POINT BLVD. SPARROWS POINT MD 21219	<a href="#">ERNS</a>
----	---------	---------	------	---	----------------------

**Number Fatalities:**  
**Number Injured:**  
**Damage Amount:**  
**Air Corridor Closed:** N  
**Air Corridor Desc:**  
**Air Closure Time:**  
**Waterway Corridor Closed:** N  
**Waterway Corridor Desc:**  
**Waterway Closure Time:**  
**Road Closed:** N  
**Road Desc:**  
**Road Closure Time:**

<b>Map Key</b>	<b>Number of Records</b>	<b>Direction/ Distance mi</b>	<b>Elevation ft</b>	<b>Site</b>	<b>DB</b>
<b>Major Artery:</b>		N			
<b>Track Closed:</b>		N			
<b>Track Desc:</b>					
<b>Track Closure Time:</b>					
<b>Media Interest:</b>					
<b>Medium Desc:</b>		WATER			
<b>Additional Medium Info:</b>		PATAPISO R.			
<b>Body Of Water:</b>					
<b>Tributary Of:</b>					
<b>Release Secured:</b>		U			
<b>Estimated Duration Of Release:</b>					
<b>Release Rate:</b>					
<b>Desc Remedial Action:</b>		HIRE MOBILE DREDGE AND PUMPING CO. FOR CLEAN UP			
<b>State Agency On Scene:</b>					
<b>State Agency Report Num:</b>					
<b>Weather Conditions:</b>					
<b>Air Temperature:</b>					
<b>Wind Speed:</b>					
<b>Wind Direction:</b>					
<b>Water Supply Contaminated:</b>		U			
<b>Employee Fatality:</b>					
<b>Passenger Fatality:</b>					
<b>Community Impact:</b>		N			
<b>Occupant Fatality:</b>					
<b>Additional Info:</b>		OIL IS IN CONTAINMENT BASIN			
<b>State Agency Notified:</b>					
<b>Any Fatalities:</b>		U			
<b>Federal Agency Notified:</b>					
<b>Nearest River Mile Marker:</b>					
<b>Passengers Transferred:</b>		UNK			
<b>Date Received:</b>		18-SEP-91			
<b>Responsible Company:</b>		BETHLEHEM STEEL			
<b>Responsible Org Type:</b>		PRIVATE ENTERPRISE			
<b>Responsible City:</b>		SPARROWS POINT			
<b>Responsible State:</b>		MD			
<b>Responsible Zip:</b>		21219			
<b>Description Of Incident:</b>		OUTFALL 21 CONTAINMENT BASIN / UNKNOWN			
<b>Type Of Incident:</b>		FIXED			
<b>NRC Report Number:</b>		88853			
<b>Incident Cause:</b>		UNKNOWN			
<b>Incident Date:</b>		18-SEP-91			
<b>Incident Location:</b>					
<b>Fire Involved:</b>		N			
<b>Fire Extinguished:</b>		U			
<b>Any Evacuations:</b>		N			
<b>Who Evacuated:</b>					
<b>Radius Of Evacuation:</b>					
<b>Any Injuries:</b>		U			
<b>Any Damages:</b>		N			
<b>Material Spill Information</b>					
<b>NRC Report Number:</b>		88853			
<b>CHRIS Code:</b>		WTO			
<b>CAS Number:</b>					
<b>UN Number:</b>					
<b>Amount Of Material:</b>		100			
<b>Unit Of Material:</b>		GALLON(S)			
<b>Name Of Material:</b>		WASTE OIL/WASH OIL			

<b>Map Key</b>	<b>Number of Records</b>	<b>Direction/ Distance mi</b>	<b>Elevation ft</b>	<b>Site</b>	<b>DB</b>
<b>If Reached Water:</b>		YES			
<b>Amount In Water:</b>		100			
<b>Unit Of Measure Reach Water:</b>		GALLON(S)			

<b>39</b>	<b>3 of 53</b>	<b>NE/1.51</b>	<b>9.45</b>	<b>5111 NORTH POINT BLVD. SPARROWS POINT MD 21219</b>	<b><a href="#">ERNS</a></b>
-----------	----------------	----------------	-------------	---	-----------------------------

**Number Fatalities:**  
**Number Injured:**  
**Damage Amount:**  
**Air Corridor Closed:**  
**Air Corridor Desc:**  
**Air Closure Time:**  
**Waterway Corridor Closed:**  
**Waterway Corridor Desc:**  
**Waterway Closure Time:**  
**Road Closed:**  
**Road Desc:**  
**Road Closure Time:**  
**Major Artery:**  
**Track Closed:**  
**Track Desc:**  
**Track Closure Time:**  
**Media Interest:**  
**Medium Desc:** WATER  
**Additional Medium Info:** OUTFALL  
**Body Of Water:**  
**Tributary Of:**  
**Release Secured:**  
**Estimated Duration Of Release:**  
**Release Rate:**  
**Desc Remedial Action:** MOBIL DREDGEING ON SCENE TO PERFORM CLEANUPS  
**State Agency On Scene:**  
**State Agency Report Num:**  
**Weather Conditions:**  
**Air Temperature:**  
**Wind Speed:**  
**Wind Direction:**  
**Water Supply Contaminated:**  
**Employee Fatality:**  
**Passenger Fatality:**  
**Community Impact:**  
**Occupant Fatality:**  
**Additional Info:**  
**State Agency Notified:**  
**Any Fatalities:** U  
**Federal Agency Notified:**  
**Nearest River Mile Marker:**  
**Passengers Transferred:** UNK  
**Date Received:** 04-NOV-90  
**Responsible Company:** BETHLEHEM STEEL  
**Responsible Org Type:** PRIVATE ENTERPRISE  
**Responsible City:** SPARROWS POINT  
**Responsible State:** MD  
**Responsible Zip:** 21219  
**Description Of Incident:** WASH OIL COOLER LEAKED  
**Type Of Incident:** FIXED



<i>Map Key</i>	<i>Number of Records</i>	<i>Direction/ Distance mi</i>	<i>Elevation ft</i>	<i>Site</i>	<i>DB</i>
<b>NRC Report Number:</b>		46350			
<b>Incident Cause:</b>		EQUIPMENT FAILURE			
<b>Incident Date:</b>		04-NOV-90			
<b>Incident Location:</b>					
<b>Fire Involved:</b>		N			
<b>Fire Extinguished:</b>					
<b>Any Evacuations:</b>		N			
<b>Who Evacuated:</b>					
<b>Radius Of Evacuation:</b>					
<b>Any Injuries:</b>		U			
<b>Any Damages:</b>		N			

**Material Spill Information**

**NRC Report Number:** 46350  
**CHRIS Code:** OTH  
**CAS Number:**  
**UN Number:**  
**Amount Of Material:** 2000  
**Unit Of Material:** GALLON(S)  
**Name Of Material:** WASH OIL  
**If Reached Water:** YES  
**Amount In Water:** 0  
**Unit Of Measure Reach Water:** UNKNOWN AMOUNT

---

<b>39</b>	<b>4 of 53</b>	<b>NE/1.51</b>	<b>9.45</b>	<b>5111 NORTH POINT BLVD. SPARROWS POINT MD 21219</b>	<b><a href="#">ERNS</a></b>
-----------	----------------	----------------	-------------	---	-----------------------------

**Number Fatalities:**  
**Number Injured:**  
**Damage Amount:**  
**Air Corridor Closed:**  
**Air Corridor Desc:**  
**Air Closure Time:**  
**Waterway Corridor Closed:**  
**Waterway Corridor Desc:**  
**Waterway Closure Time:**  
**Road Closed:**  
**Road Desc:**  
**Road Closure Time:**  
**Major Artery:**  
**Track Closed:**  
**Track Desc:**  
**Track Closure Time:**  
**Media Interest:**  
**Medium Desc:** UNKNOWN  
**Additional Medium Info:** CONTAINMENT BASIN  
**Body Of Water:**  
**Tributary Of:**  
**Release Secured:**  
**Estimated Duration Of Release:**  
**Release Rate:**  
**Desc Remedial Action:** BOOMS PLACED IN CONTAINMENT BASIN PREVENTING MATERIAL FROM ENTERINGPATAPSCO RIVER  
**State Agency On Scene:**  
**State Agency Report Num:**  
**Weather Conditions:**  
**Air Temperature:**

Map Key	Number of Records	Direction/ Distance mi	Elevation ft	Site	DB
<b>Wind Speed:</b>					
<b>Wind Direction:</b>					
<b>Water Supply</b>					
<b>Contaminated:</b>					
<b>Employee Fatality:</b>					
<b>Passenger Fatality:</b>					
<b>Community Impact:</b>					
<b>Occupant Fatality:</b>					
<b>Additional Info:</b>					
<b>State Agency Notified:</b>					
<b>Any Fatalities:</b>		U			
<b>Federal Agency Notified:</b>					
<b>Nearest River Mile Marker:</b>					
<b>Passengers Transferred:</b>			UNK		
<b>Date Received:</b>			13-NOV-90		
<b>Responsible Company:</b>			BETHLEHEM STEEL		
<b>Responsible Org Type:</b>			PRIVATE ENTERPRISE		
<b>Responsible City:</b>			SPARROWS POINT		
<b>Responsible State:</b>			MD		
<b>Responsible Zip:</b>			21219		
<b>Description Of Incident:</b>			DISCOVERED MATERIAL IN CONTAINMENT BASIN FROM UNKNOWN SOURCE		
<b>Type Of Incident:</b>			FIXED		
<b>NRC Report Number:</b>			47430		
<b>Incident Cause:</b>			UNKNOWN		
<b>Incident Date:</b>			13-NOV-90		
<b>Incident Location:</b>					
<b>Fire Involved:</b>		N			
<b>Fire Extinguished:</b>					
<b>Any Evacuations:</b>		N			
<b>Who Evacuated:</b>					
<b>Radius Of Evacuation:</b>					
<b>Any Injuries:</b>		U			
<b>Any Damages:</b>		N			
<b>Material Spill Information</b>					
<b>NRC Report Number:</b>			47430		
<b>CHRIS Code:</b>			OTH		
<b>CAS Number:</b>					
<b>UN Number:</b>					
<b>Amount Of Material:</b>			100		
<b>Unit Of Material:</b>			GALLON(S)		
<b>Name Of Material:</b>			WASH OIL		
<b>If Reached Water:</b>			YES		
<b>Amount In Water:</b>			0		
<b>Unit Of Measure Reach Water:</b>			UNKNOWN AMOUNT		
<b>39</b>	<b>5 of 53</b>	<b>NE/1.51</b>	<b>9.45</b>	<b>5111 N. POINT BLVD BALTIMORE MD 21219</b>	<b><a href="#">ERNS</a></b>
<b>Number Fatalities:</b>					
<b>Number Injured:</b>					
<b>Damage Amount:</b>					
<b>Air Corridor Closed:</b>		N			
<b>Air Corridor Desc:</b>					
<b>Air Closure Time:</b>					
<b>Waterway Corridor Closed:</b>		N			
<b>Waterway Corridor Desc:</b>					
<b>Waterway Closure Time:</b>					

<b>Map Key</b>	<b>Number of Records</b>	<b>Direction/ Distance mi</b>	<b>Elevation ft</b>	<b>Site</b>	<b>DB</b>
<b>Road Closed:</b>		N			
<b>Road Desc:</b>					
<b>Road Closure Time:</b>					
<b>Major Artery:</b>		N			
<b>Track Closed:</b>		N			
<b>Track Desc:</b>					
<b>Track Closure Time:</b>					
<b>Media Interest:</b>					
<b>Medium Desc:</b>		LAND			
<b>Additional Medium Info:</b>		CONCRETE			
<b>Body Of Water:</b>					
<b>Tributary Of:</b>					
<b>Release Secured:</b>		U			
<b>Estimated Duration Of Release:</b>					
<b>Release Rate:</b>					
<b>Desc Remedial Action:</b>		WILL RECOVER WITH SORBENTS			
<b>State Agency On Scene:</b>					
<b>State Agency Report Num:</b>					
<b>Weather Conditions:</b>					
<b>Air Temperature:</b>					
<b>Wind Speed:</b>					
<b>Wind Direction:</b>					
<b>Water Supply Contaminated:</b>		U			
<b>Employee Fatality:</b>					
<b>Passenger Fatality:</b>					
<b>Community Impact:</b>		N			
<b>Occupant Fatality:</b>					
<b>Additional Info:</b>		WILL CALL MD DEPT OF ENV			
<b>State Agency Notified:</b>					
<b>Any Fatalities:</b>		U			
<b>Federal Agency Notified:</b>					
<b>Nearest River Mile Marker:</b>					
<b>Passengers Transferred:</b>		UNK			
<b>Date Received:</b>		05-JAN-93			
<b>Responsible Company:</b>		BETHLEHEM STEEL CORP			
<b>Responsible Org Type:</b>		PRIVATE ENTERPRISE			
<b>Responsible City:</b>		BALTIMORE			
<b>Responsible State:</b>		MD			
<b>Responsible Zip:</b>		21219			
<b>Description Of Incident:</b>		TRANSFORMER / FAILED			
<b>Type Of Incident:</b>		FIXED			
<b>NRC Report Number:</b>		151702			
<b>Incident Cause:</b>		EQUIPMENT FAILURE			
<b>Incident Date:</b>		05-JAN-93			
<b>Incident Location:</b>					
<b>Fire Involved:</b>		N			
<b>Fire Extinguished:</b>		U			
<b>Any Evacuations:</b>		N			
<b>Who Evacuated:</b>					
<b>Radius Of Evacuation:</b>					
<b>Any Injuries:</b>		U			
<b>Any Damages:</b>		N			
<b>Material Spill Information</b>					
<b>NRC Report Number:</b>		151702			
<b>CHRIS Code:</b>		PCB			
<b>CAS Number:</b>					
<b>UN Number:</b>					

<b>Map Key</b>	<b>Number of Records</b>	<b>Direction/ Distance mi</b>	<b>Elevation ft</b>	<b>Site</b>	<b>DB</b>
<b>Amount Of Material:</b>		1			
<b>Unit Of Material:</b>		GALLON(S)			
<b>Name Of Material:</b>		POLYCHLORINATED BIPHENYLS			
<b>If Reached Water:</b>		YES			
<b>Amount In Water:</b>		0			
<b>Unit Of Measure Reach Water:</b>		NONE			

<b>39</b>	<b>6 of 53</b>	<b>NE/1.51</b>	<b>9.45</b>	<b>5111 N. POINT BLVD SPARROWS POINT MD 21219</b>	<b><u>ERNS</u></b>
-----------	----------------	----------------	-------------	---	--------------------

**Number Fatalities:**  
**Number Injured:**  
**Damage Amount:**  
**Air Corridor Closed:** N  
**Air Corridor Desc:**  
**Air Closure Time:**  
**Waterway Corridor Closed:** N  
**Waterway Corridor Desc:**  
**Waterway Closure Time:**  
**Road Closed:** N  
**Road Desc:**  
**Road Closure Time:**  
**Major Artery:** N  
**Track Closed:** N  
**Track Desc:**  
**Track Closure Time:**  
**Media Interest:**  
**Medium Desc:**  
**Additional Medium Info:**  
**Body Of Water:**  
**Tributary Of:**  
**Release Secured:** U  
**Estimated Duration Of Release:**  
**Release Rate:**  
**Desc Remedial Action:**  
**State Agency On Scene:**  
**State Agency Report Num:**  
**Weather Conditions:**  
**Air Temperature:**  
**Wind Speed:**  
**Wind Direction:**  
**Water Supply Contaminated:** U  
**Employee Fatality:**  
**Passenger Fatality:**  
**Community Impact:** N  
**Occupant Fatality:**  
**Additional Info:**  
**State Agency Notified:**  
**Any Fatalities:** U  
**Federal Agency Notified:**  
**Nearest River Mile Marker:**  
**Passengers Transferred:** UNK  
**Date Received:** 23-DEC-97  
**Responsible Company:** BETHLEHEM STEEL INC.  
**Responsible Org Type:** PRIVATE ENTERPRISE  
**Responsible City:** SPARROWS POINT  
**Responsible State:** MD

<i>Map Key</i>	<i>Number of Records</i>	<i>Direction/ Distance mi</i>	<i>Elevation ft</i>	<i>Site</i>	<i>DB</i>
<b>Responsible Zip:</b>		21219			
<b>Description Of Incident:</b>		** CONTINUOUS RELEASE TYPE - INITIAL			
<b>Type Of Incident:</b>		CONTINUOUS			
<b>NRC Report Number:</b>		416975			
<b>Incident Cause:</b>		UNKNOWN			
<b>Incident Date:</b>		23-DEC-97			
<b>Incident Location:</b>					
<b>Fire Involved:</b>		N			
<b>Fire Extinguished:</b>		U			
<b>Any Evacuations:</b>		U			
<b>Who Evacuated:</b>					
<b>Radius Of Evacuation:</b>					
<b>Any Injuries:</b>		U			
<b>Any Damages:</b>		U			
<b>Continuous Release Material</b>					
<b>NRC Report Number:</b>		416975			
<b>CHRIS Code:</b>		HCN			
<b>CAS Number:</b>					
<b>Name Of Material:</b>		HYDROGEN CYANIDE			
<b>Upper Bounds:</b>		SEE ADDITIONAL INFO			
<b>Upper Bounds Unit:</b>		UNKNOWN AMOUNT			
<b>Upper Bounds Rate:</b>		UNKNOWN			

<b>39</b>	<b>7 of 53</b>	<b>NE/1.51</b>	<b>9.45</b>	<b>5111 N. POINT BLVD BALTIMORE MD 21219</b>	<b><a href="#">ERNS</a></b>
-----------	----------------	----------------	-------------	--	-----------------------------

**Number Fatalities:**  
**Number Injured:**  
**Damage Amount:**  
**Air Corridor Closed:** N  
**Air Corridor Desc:**  
**Air Closure Time:**  
**Waterway Corridor Closed:** N  
**Waterway Corridor Desc:**  
**Waterway Closure Time:**  
**Road Closed:** N  
**Road Desc:**  
**Road Closure Time:**  
**Major Artery:** N  
**Track Closed:** N  
**Track Desc:**  
**Track Closure Time:**  
**Media Interest:**  
**Medium Desc:** WATER  
**Additional Medium Info:** PROCESS WATER OUTFALL, PATAPSCO RIVER  
**Body Of Water:**  
**Tributary Of:**  
**Release Secured:** U  
**Estimated Duration Of Release:**  
**Release Rate:**  
**Desc Remedial Action:** REPAIRED THE PUMP, VACUUM TRUCK PICKING UP THE SHEEN.  
**State Agency On Scene:**  
**State Agency Report Num:**  
**Weather Conditions:**  
**Air Temperature:**  
**Wind Speed:**

Map Key	Number of Records	Direction/ Distance mi	Elevation ft	Site	DB
<b>Wind Direction:</b>					
		U			
<b>Water Supply Contaminated:</b>					
<b>Employee Fatality:</b>					
<b>Passenger Fatality:</b>					
		N			
<b>Community Impact:</b>					
<b>Occupant Fatality:</b>					
<b>Additional Info:</b> SHEEN SIZE - 10 FT BY 10 FT, RAINBOW COLOR.					
<b>State Agency Notified:</b>					
		U			
<b>Any Fatalities:</b>					
<b>Federal Agency Notified:</b>					
<b>Nearest River Mile Marker:</b>					
<b>Passengers Transferred:</b> UNK					
<b>Date Received:</b> 28-NOV-91					
<b>Responsible Company:</b> BETHLEHEM STEEL CORP					
<b>Responsible Org Type:</b> PRIVATE ENTERPRISE					
<b>Responsible City:</b> BALTIMORE					
<b>Responsible State:</b> MD					
<b>Responsible Zip:</b> 21219					
<b>Description Of Incident:</b> WASTE WATER PUMP / LEVEL CONTROL FAILED.					
<b>Type Of Incident:</b> FIXED					
<b>NRC Report Number:</b> 97797					
<b>Incident Cause:</b> EQUIPMENT FAILURE					
<b>Incident Date:</b> 28-NOV-91					
<b>Incident Location:</b>					
		N			
<b>Fire Involved:</b>					
		U			
<b>Fire Extinguished:</b>					
		N			
<b>Any Evacuations:</b>					
<b>Who Evacuated:</b>					
<b>Radius Of Evacuation:</b>					
		U			
<b>Any Injuries:</b>					
		N			
<b>Any Damages:</b>					
<b>Material Spill Information</b>					
<b>NRC Report Number:</b> 97797					
<b>CHRIS Code:</b> OLB					
<b>CAS Number:</b>					
<b>UN Number:</b>					
<b>Amount Of Material:</b> 5					
<b>Unit Of Material:</b> GALLON(S)					
<b>Name Of Material:</b> OIL, MISC: LUBRICATING					
<b>If Reached Water:</b> YES					
<b>Amount In Water:</b> 5					
<b>Unit Of Measure Reach Water:</b> GALLON(S)					

39	8 of 53	NE/1.51	9.45	5111 NORTH POINT BLVD SPARROWS POINT MD	<a href="#">ERNS</a>
----	---------	---------	------	--	----------------------

**Number Fatalities:**  
**Number Injured:**  
**Damage Amount:**  
**Air Corridor Closed:** N  
**Air Corridor Desc:**  
**Air Closure Time:**  
**Waterway Corridor Closed:** N  
**Waterway Corridor Desc:**  
**Waterway Closure Time:**  
**Road Closed:** N

<i>Map Key</i>	<i>Number of Records</i>	<i>Direction/ Distance mi</i>	<i>Elevation ft</i>	<i>Site</i>	<i>DB</i>
<b>Road Desc:</b>					
<b>Road Closure Time:</b>					
<b>Major Artery:</b>		N			
<b>Track Closed:</b>		N			
<b>Track Desc:</b>					
<b>Track Closure Time:</b>					
<b>Media Interest:</b>		NONE			
<b>Medium Desc:</b>		WATER			
<b>Additional Medium Info:</b>		BEAR CREEK			
<b>Body Of Water:</b>		BEAR CREEK			
<b>Tributary Of:</b>					
<b>Release Secured:</b>		Y			
<b>Estimated Duration Of Release:</b>					
<b>Release Rate:</b>					
<b>Desc Remedial Action:</b>		BOOMS APPLIED.			
<b>State Agency On Scene:</b>					
<b>State Agency Report Num:</b>					
<b>Weather Conditions:</b>		PARTLY CLOUDY			
<b>Air Temperature:</b>					
<b>Wind Speed:</b>					
<b>Wind Direction:</b>					
<b>Water Supply Contaminated:</b>		N			
<b>Employee Fatality:</b>					
<b>Passenger Fatality:</b>					
<b>Community Impact:</b>		N			
<b>Occupant Fatality:</b>					
<b>Additional Info:</b>		NO ADDITIONAL INFORMATION.			
<b>State Agency Notified:</b>					
<b>Any Fatalities:</b>		N			
<b>Federal Agency Notified:</b>					
<b>Nearest River Mile Marker:</b>					
<b>Passengers Transferred:</b>		UNK			
<b>Date Received:</b>		02-SEP-03			
<b>Responsible Company:</b>		ISG			
<b>Responsible Org Type:</b>		PRIVATE ENTERPRISE			
<b>Responsible City:</b>		SPARROWS POINT			
<b>Responsible State:</b>		MD			
<b>Responsible Zip:</b>					
<b>Description Of Incident:</b>		CALLER REPORTED AN UNKNOWN OIL SHEEN.			
<b>Type Of Incident:</b>		UNKNOWN SHEEN			
<b>NRC Report Number:</b>		655694			
<b>Incident Cause:</b>		UNKNOWN			
<b>Incident Date:</b>		02-SEP-03			
<b>Incident Location:</b>		UNKNOWN SHEEN INCIDENT			
<b>Fire Involved:</b>		N			
<b>Fire Extinguished:</b>		U			
<b>Any Evacuations:</b>		N			
<b>Who Evacuated:</b>					
<b>Radius Of Evacuation:</b>					
<b>Any Injuries:</b>		N			
<b>Any Damages:</b>		N			
<b>Material Spill Information</b>					
<b>NRC Report Number:</b>		655694			
<b>CHRIS Code:</b>		OUN			
<b>CAS Number:</b>		000000-00-0			
<b>UN Number:</b>					
<b>Amount Of Material:</b>		0			

Map Key	Number of Records	Direction/ Distance mi	Elevation ft	Site	DB
<b>Unit Of Material:</b>		UNKNOWN AMOUNT			
<b>Name Of Material:</b>		UNKNOWN OIL			
<b>If Reached Water:</b>		YES			
<b>Amount In Water:</b>		0			
<b>Unit Of Measure Reach Water:</b>		UNKNOWN AMOUNT			

39	9 of 53	NE/1.51	9.45	5111 N POINT BLVD SPARROWS POINT MD	<a href="#">ERNS</a>
----	---------	---------	------	--	----------------------

**Number Fatalities:**  
**Number Injured:**  
**Damage Amount:**  
**Air Corridor Closed:** N  
**Air Corridor Desc:**  
**Air Closure Time:**  
**Waterway Corridor Closed:**  
**Waterway Corridor Desc:**  
**Waterway Closure Time:**  
**Road Closed:** N  
**Road Desc:**  
**Road Closure Time:**  
**Major Artery:**  
**Track Closed:**  
**Track Desc:**  
**Track Closure Time:**  
**Media Interest:**  
**Medium Desc:** LAND  
**Additional Medium Info:** SOIL  
**Body Of Water:**  
**Tributary Of:**  
**Release Secured:**  
**Estimated Duration Of Release:**  
**Release Rate:**  
**Desc Remedial Action:** CLEANUP UNDERWAY  
**State Agency On Scene:**  
**State Agency Report Num:**  
**Weather Conditions:**  
**Air Temperature:**  
**Wind Speed:**  
**Wind Direction:**  
**Water Supply Contaminated:**  
**Employee Fatality:**  
**Passenger Fatality:**  
**Community Impact:**  
**Occupant Fatality:**  
**Additional Info:** \*\*\*\*\* REPORT UPDATED BY REPORT # 293793 \*\*\*\*\*  
**State Agency Notified:**  
**Any Fatalities:** U  
**Federal Agency Notified:**  
**Nearest River Mile Marker:**  
**Passengers Transferred:** UNK  
**Date Received:** 01-JUN-95  
**Responsible Company:** BETHLEHEM STEEL CORP  
**Responsible Org Type:** PRIVATE ENTERPRISE  
**Responsible City:** SPARROWS POINT  
**Responsible State:** MD  
**Responsible Zip:**



<i>Map Key</i>	<i>Number of Records</i>	<i>Direction/ Distance mi</i>	<i>Elevation ft</i>	<i>Site</i>	<i>DB</i>
<b>Description Of Incident:</b> TRANSFORMER MOUNTED ON A CRANE/PUNCTURED WITH A PICK					
<b>Type Of Incident:</b> FIXED					
<b>NRC Report Number:</b> 293773					
<b>Incident Cause:</b> OTHER					
<b>Incident Date:</b> 01-JUN-95					
<b>Incident Location:</b>					
<b>Fire Involved:</b> N					
<b>Fire Extinguished:</b>					
<b>Any Evacuations:</b> N					
<b>Who Evacuated:</b>					
<b>Radius Of Evacuation:</b>					
<b>Any Injuries:</b> U					
<b>Any Damages:</b> N					
<b>Material Spill Information</b>					
<b>NRC Report Number:</b> 293773					
<b>CHRIS Code:</b> PCB					
<b>CAS Number:</b>					
<b>UN Number:</b>					
<b>Amount Of Material:</b> 300					
<b>Unit Of Material:</b> GALLON(S)					
<b>Name Of Material:</b> POLYCHLORINATED BIPHENYLS					
<b>If Reached Water:</b> YES					
<b>Amount In Water:</b> 0					
<b>Unit Of Measure Reach Water:</b> NONE					
<b>39</b>	<b>10 of 53</b>	<b>NE/1.51</b>	<b>9.45</b>	<b>5111 NORTH POINT BLVD BALTIMORE MD 21219</b>	<b><a href="#">ERNS</a></b>
<b>Number Fatalities:</b>					
<b>Number Injured:</b>					
<b>Damage Amount:</b>					
<b>Air Corridor Closed:</b> N					
<b>Air Corridor Desc:</b>					
<b>Air Closure Time:</b>					
<b>Waterway Corridor Closed:</b> N					
<b>Waterway Corridor Desc:</b>					
<b>Waterway Closure Time:</b>					
<b>Road Closed:</b> N					
<b>Road Desc:</b>					
<b>Road Closure Time:</b>					
<b>Major Artery:</b> N					
<b>Track Closed:</b> N					
<b>Track Desc:</b>					
<b>Track Closure Time:</b>					
<b>Media Interest:</b> NONE					
<b>Medium Desc:</b> LAND					
<b>Additional Medium Info:</b> SOIL					
<b>Body Of Water:</b>					
<b>Tributary Of:</b>					
<b>Release Secured:</b> Y					
<b>Estimated Duration Of Release:</b>					
<b>Release Rate:</b>					
<b>Desc Remedial Action:</b> SHUT DOWN THE PUMP, MATERIAL CONTAINED, ISOLATED AREA, SECURED OPERATIONS, CLEAN UP CREW ON-SITE					
<b>State Agency On Scene:</b>					
<b>State Agency Report Num:</b> 1641					

Map Key	Number of Records	Direction/ Distance mi	Elevation ft	Site	DB
<b>Weather Conditions:</b>		CLEAR			
<b>Air Temperature:</b>		65			
<b>Wind Speed:</b>					
<b>Wind Direction:</b>					
<b>Water Supply Contaminated:</b>		U			
<b>Employee Fatality:</b>					
<b>Passenger Fatality:</b>					
<b>Community Impact:</b>		N			
<b>Occupant Fatality:</b>					
<b>Additional Info:</b>		NO ADDITIONAL INFORMATION.			
<b>State Agency Notified:</b>		MDE			
<b>Any Fatalities:</b>		N			
<b>Federal Agency Notified:</b>					
<b>Nearest River Mile Marker:</b>					
<b>Passengers Transferred:</b>		UNK			
<b>Date Received:</b>		30-SEP-03			
<b>Responsible Company:</b>		BETHLEHEM STEEL CORP.			
<b>Responsible Org Type:</b>		PRIVATE ENTERPRISE			
<b>Responsible City:</b>		BALTIMORE			
<b>Responsible State:</b>		MD			
<b>Responsible Zip:</b>		21219			
<b>Description Of Incident:</b>		REPORTING MATERIAL RELEASED FROM A 2 INCH PIPELINE DUE TO FAULTY JOINTS.			
<b>Type Of Incident:</b>		PIPELINE			
<b>NRC Report Number:</b>		701221			
<b>Incident Cause:</b>		EQUIPMENT FAILURE			
<b>Incident Date:</b>		30-SEP-03			
<b>Incident Location:</b>					
<b>Fire Involved:</b>		N			
<b>Fire Extinguished:</b>		U			
<b>Any Evacuations:</b>		N			
<b>Who Evacuated:</b>					
<b>Radius Of Evacuation:</b>					
<b>Any Injuries:</b>		N			
<b>Any Damages:</b>		N			
<b>Material Spill Information</b>					
<b>NRC Report Number:</b>		701221			
<b>CHRIS Code:</b>		NCC			
<b>CAS Number:</b>		000000-00-0			
<b>UN Number:</b>					
<b>Amount Of Material:</b>		.5			
<b>Unit Of Material:</b>		GALLON(S)			
<b>Name Of Material:</b>		SPENT PICKLE LIQUOR			
<b>If Reached Water:</b>		NO			
<b>Amount In Water:</b>					
<b>Unit Of Measure Reach Water:</b>					
39	11 of 53	NE/1.51	9.45	5111 NORTH POINT BLVD BALTIMORE MD 21219	<a href="#">ERNS</a>
<b>Number Fatalities:</b>					
<b>Number Injured:</b>					
<b>Damage Amount:</b>					
<b>Air Corridor Closed:</b>		N			
<b>Air Corridor Desc:</b>					
<b>Air Closure Time:</b>					
<b>Waterway Corridor Closed:</b>		N			

<i>Map Key</i>	<i>Number of Records</i>	<i>Direction/ Distance mi</i>	<i>Elevation ft</i>	<i>Site</i>	<i>DB</i>
<b>Waterway Corridor Desc:</b>					
<b>Waterway Closure Time:</b>					
<b>Road Closed:</b>		N			
<b>Road Desc:</b>					
<b>Road Closure Time:</b>					
<b>Major Artery:</b>		N			
<b>Track Closed:</b>		N			
<b>Track Desc:</b>					
<b>Track Closure Time:</b>					
<b>Media Interest:</b>		NONE			
<b>Medium Desc:</b>		WATER			
<b>Additional Medium Info:</b>					
<b>Body Of Water:</b>		OUTFALL NO. 001			
<b>Tributary Of:</b>					
<b>Release Secured:</b>		N			
<b>Estimated Duration Of Release:</b>					
<b>Release Rate:</b>					
<b>Desc Remedial Action:</b>		OIL COOLER HAS BEEN ISOLATED / ATLANTIC ENVIRONMENTAL EN ROUTE FOR CLEAN UP			
<b>State Agency On Scene:</b>					
<b>State Agency Report Num:</b>					
<b>Weather Conditions:</b>		SUNNY			
<b>Air Temperature:</b>		31			
<b>Wind Speed:</b>					
<b>Wind Direction:</b>					
<b>Water Supply Contaminated:</b>		Y			
<b>Employee Fatality:</b>					
<b>Passenger Fatality:</b>					
<b>Community Impact:</b>		N			
<b>Occupant Fatality:</b>					
<b>Additional Info:</b>		OUTFALL WATER SUPPLY IS CONTAMINATED NO RESIDENT WATER IS AFFECTED / THE OUTFALL IS ON THE PROPERTY			
<b>State Agency Notified:</b>					
<b>Any Fatalities:</b>		N			
<b>Federal Agency Notified:</b>					
		MSO BALTIMORE			
<b>Nearest River Mile Marker:</b>					
<b>Passengers Transferred:</b>		UNK			
<b>Date Received:</b>		02-JAN-01			
<b>Responsible Company:</b>		BETHLEHEM STEEL CORP			
<b>Responsible Org Type:</b>		PRIVATE ENTERPRISE			
<b>Responsible City:</b>		BALTIMORE			
<b>Responsible State:</b>		MD			
<b>Responsible Zip:</b>		21219			
<b>Description Of Incident:</b>		THE OIL COOLER LEAKED DUE TO UNKNOWN CAUSES			
<b>Type Of Incident:</b>		FIXED			
<b>NRC Report Number:</b>		552390			
<b>Incident Cause:</b>		UNKNOWN			
<b>Incident Date:</b>		02-JAN-01			
<b>Incident Location:</b>					
<b>Fire Involved:</b>		N			
<b>Fire Extinguished:</b>		U			
<b>Any Evacuations:</b>		N			
<b>Who Evacuated:</b>					
<b>Radius Of Evacuation:</b>					
<b>Any Injuries:</b>		N			
<b>Any Damages:</b>		N			

**Material Spill Information**

**NRC Report Number:** 552390

<i>Map Key</i>	<i>Number of Records</i>	<i>Direction/ Distance mi</i>	<i>Elevation ft</i>	<i>Site</i>	<i>DB</i>
<b>CHRIS Code:</b>		OLB			
<b>CAS Number:</b>		000000-00-0			
<b>UN Number:</b>					
<b>Amount Of Material:</b>		10			
<b>Unit Of Material:</b>		GALLON(S)			
<b>Name Of Material:</b>		OIL, MISC: LUBRICATING			
<b>If Reached Water:</b>		YES			
<b>Amount In Water:</b>		10			
<b>Unit Of Measure Reach Water:</b>		GALLON(S)			

<b>39</b>	<b>12 of 53</b>	<b>NE/1.51</b>	<b>9.45</b>	<b>5111 N. POINT BLVD / HIGH PIER SPARROWS POINT MD 21219</b>	<b><a href="#">ERNS</a></b>
-----------	-----------------	----------------	-------------	---	-----------------------------

**Number Fatalities:**  
**Number Injured:**  
**Damage Amount:**  
**Air Corridor Closed:** N  
**Air Corridor Desc:**  
**Air Closure Time:**  
**Waterway Corridor Closed:** N  
**Waterway Corridor Desc:**  
**Waterway Closure Time:**  
**Road Closed:** N  
**Road Desc:**  
**Road Closure Time:**  
**Major Artery:** N  
**Track Closed:** N  
**Track Desc:**  
**Track Closure Time:**  
**Media Interest:**  
**Medium Desc:** WATER  
**Additional Medium Info:** PATAPSCO RIVER  
**Body Of Water:**  
**Tributary Of:**  
**Release Secured:** U  
**Estimated Duration Of Release:**  
**Release Rate:**  
**Desc Remedial Action:** DEPLOYED BOOM / CLEANED HEAVY PATCHES / SOME SHEEN REMAINS / CONTRACTOR IS ON SCENE / WILL KEEP BOOM OUT FOR REST OF DEMOLITION  
**State Agency On Scene:**  
**State Agency Report Num:**  
**Weather Conditions:**  
**Air Temperature:**  
**Wind Speed:**  
**Wind Direction:**  
**Water Supply Contaminated:** U  
**Employee Fatality:**  
**Passenger Fatality:**  
**Community Impact:** N  
**Occupant Fatality:**  
**Additional Info:** SHEEN SIZE: UNDERNEATH PIER, HARD TO DETERMINEWX/OVERCAST, 60 DEGREES  
**State Agency Notified:**  
**Any Fatalities:** U  
**Federal Agency Notified:**  
**Nearest River Mile Marker:**  
**Passengers Transferred:** UNK  
**Date Received:** 04-FEB-99

Map Key	Number of Records	Direction/ Distance mi	Elevation ft	Site	DB
<b>Responsible Company:</b> BETHLEHEM STEEL INC.					
<b>Responsible Org Type:</b> PRIVATE ENTERPRISE					
<b>Responsible City:</b> SPARROWS POINT					
<b>Responsible State:</b> MD					
<b>Responsible Zip:</b> 21219					
<b>Description Of Incident:</b> DEMOLISHING UNDER SECTION OF HIGH PIER / WHILE REMOVING AN OLD SECTION OF PIPELINE SOME OIL LEAKED OUT					
<b>Type Of Incident:</b> FIXED					
<b>NRC Report Number:</b> 472842					
<b>Incident Cause:</b> OTHER					
<b>Incident Date:</b> 03-FEB-99					
<b>Incident Location:</b>					
<b>Fire Involved:</b> N					
<b>Fire Extinguished:</b> U					
<b>Any Evacuations:</b> N					
<b>Who Evacuated:</b>					
<b>Radius Of Evacuation:</b>					
<b>Any Injuries:</b> U					
<b>Any Damages:</b> N					
<b>Material Spill Information</b>					
<b>NRC Report Number:</b> 472842					
<b>CHRIS Code:</b> OSX					
<b>CAS Number:</b>					
<b>UN Number:</b>					
<b>Amount Of Material:</b> 10					
<b>Unit Of Material:</b> GALLON(S)					
<b>Name Of Material:</b> OIL, FUEL: NO. 6					
<b>If Reached Water:</b> YES					
<b>Amount In Water:</b> 10					
<b>Unit Of Measure Reach Water:</b> GALLON(S)					
39	13 of 53	NE/1.51	9.45	5111 NORTH POINT BLVD SPARROWS POINT MD	<a href="#">ERNS</a>

**Number Fatalities:**  
**Number Injured:**  
**Damage Amount:**  
**Air Corridor Closed:** N  
**Air Corridor Desc:**  
**Air Closure Time:**  
**Waterway Corridor Closed:** N  
**Waterway Corridor Desc:**  
**Waterway Closure Time:**  
**Road Closed:** N  
**Road Desc:**  
**Road Closure Time:**  
**Major Artery:** N  
**Track Closed:** N  
**Track Desc:**  
**Track Closure Time:**  
**Media Interest:** NONE  
**Medium Desc:** WATER  
**Additional Medium Info:** OUTFALL CANAL  
**Body Of Water:** OUTFALL CANAL  
**Tributary Of:** OLD ROAD BAY  
**Release Secured:** Y  
**Estimated Duration Of**

Map Key	Number of Records	Direction/ Distance mi	Elevation ft	Site	DB
<b>Release:</b>					
<b>Release Rate:</b>					
<b>Desc Remedial Action:</b>		APPLIED BOOMS, CONTRACTOR HAS BEEN HIRED			
<b>State Agency On Scene:</b>					
<b>State Agency Report Num:</b>					
<b>Weather Conditions:</b>		CLEAR			
<b>Air Temperature:</b>					
<b>Wind Speed:</b>					
<b>Wind Direction:</b>					
<b>Water Supply Contaminated:</b>		N			
<b>Employee Fatality:</b>					
<b>Passenger Fatality:</b>					
<b>Community Impact:</b>		N			
<b>Occupant Fatality:</b>					
<b>Additional Info:</b>		NONE			
<b>State Agency Notified:</b>					
<b>Any Fatalities:</b>		N			
<b>Federal Agency Notified:</b>		USCG			
<b>Nearest River Mile Marker:</b>					
<b>Passengers Transferred:</b>		UNK			
<b>Date Received:</b>		02-JUN-04			
<b>Responsible Company:</b>		ISG			
<b>Responsible Org Type:</b>		PRIVATE ENTERPRISE			
<b>Responsible City:</b>		SPAROWSPPOINT			
<b>Responsible State:</b>		MD			
<b>Responsible Zip:</b>					
<b>Description Of Incident:</b>		AN UNKNOWN OIL MATERIAL SPILLED INTO THE AN OUTFALL CANAL FROM A FAN CONNECTED TO A PROCESS STACK.			
<b>Type Of Incident:</b>		FIXED			
<b>NRC Report Number:</b>		723767			
<b>Incident Cause:</b>		EQUIPMENT FAILURE			
<b>Incident Date:</b>		02-JUN-04			
<b>Incident Location:</b>		PENWOOD POWERPLANT			
<b>Fire Involved:</b>		N			
<b>Fire Extinguished:</b>		U			
<b>Any Evacuagions:</b>		N			
<b>Who Evacuated:</b>					
<b>Radius Of Evacuation:</b>					
<b>Any Injuries:</b>		N			
<b>Any Damages:</b>		N			
<b>Material Spill Information</b>					
<b>NRC Report Number:</b>		723767			
<b>CHRIS Code:</b>		OUN			
<b>CAS Number:</b>		000000-00-0			
<b>UN Number:</b>					
<b>Amount Of Material:</b>		200			
<b>Unit Of Material:</b>		GALLON(S)			
<b>Name Of Material:</b>		UNKNOWN OIL			
<b>If Reached Water:</b>		YES			
<b>Amount In Water:</b>		200			
<b>Unit Of Measure Reach Water:</b>		GALLON(S)			
39	14 of 53	NE/1.51	9.45	5111 N. POINT BLVD SPARROWS POINT MD 21219	<a href="#">ERNS</a>

<i>Map Key</i>	<i>Number of Records</i>	<i>Direction/ Distance mi</i>	<i>Elevation ft</i>	<i>Site</i>	<i>DB</i>
<b>Number Injured:</b>					
<b>Damage Amount:</b>					
<b>Air Corridor Closed:</b>		N			
<b>Air Corridor Desc:</b>					
<b>Air Closure Time:</b>					
<b>Waterway Corridor Closed:</b>		N			
<b>Waterway Corridor Desc:</b>					
<b>Waterway Closure Time:</b>					
<b>Road Closed:</b>		N			
<b>Road Desc:</b>					
<b>Road Closure Time:</b>					
<b>Major Artery:</b>		N			
<b>Track Closed:</b>		N			
<b>Track Desc:</b>					
<b>Track Closure Time:</b>					
<b>Media Interest:</b>					
<b>Medium Desc:</b>		WATER			
<b>Additional Medium Info:</b>		PATAPSCO RIVER			
<b>Body Of Water:</b>					
<b>Tributary Of:</b>					
<b>Release Secured:</b>		U			
<b>Estimated Duration Of Release:</b>					
<b>Release Rate:</b>					
<b>Desc Remedial Action:</b>				OIL SPILL CONTROL TEAM FROM A&A ON SCENE / SPILL CONTAIN WITHIN TURNINGBASIN/OIL CONTAINMENT BOOMS PLACED IN WATER////////THIS IS A DRILL///	
<b>State Agency On Scene:</b>					
<b>State Agency Report Num:</b>					
<b>Weather Conditions:</b>					
<b>Air Temperature:</b>					
<b>Wind Speed:</b>					
<b>Wind Direction:</b>					
<b>Water Supply Contaminated:</b>		U			
<b>Employee Fatality:</b>					
<b>Passenger Fatality:</b>					
<b>Community Impact:</b>		N			
<b>Occupant Fatality:</b>					
<b>Additional Info:</b>				SIZE: 250X250 FEET / COLOR: RAINBOW / SPILL ON NORTH SIDE OF RIVERTEMP: UNK / CLOUD COVER: CLEAR/WIND: OUT OF SW////////THIS IS A DRILL///	
<b>State Agency Notified:</b>					
<b>Any Fatalities:</b>		U			
<b>Federal Agency Notified:</b>					
<b>Nearest River Mile Marker:</b>					
<b>Passengers Transferred:</b>		UNK			
<b>Date Received:</b>		01-DEC-98			
<b>Responsible Company:</b>		BETHLEHEM STEEL INC.			
<b>Responsible Org Type:</b>		PRIVATE ENTERPRISE			
<b>Responsible City:</b>		SPARROWS POINT			
<b>Responsible State:</b>		MD			
<b>Responsible Zip:</b>		21219			
<b>Description Of Incident:</b>				BARGE "XYZ" / FAILURE OF FLANGE / RELEASED NO.6 FUEL OIL INTO PATAPSCO RIVER/LENGTH: 250 FEET/CAPACITY: 10000 BBL ///THIS IS A DRILL//	
<b>Type Of Incident:</b>				VESSEL	
<b>NRC Report Number:</b>				465858	
<b>Incident Cause:</b>				EQUIPMENT FAILURE	
<b>Incident Date:</b>				01-DEC-98	
<b>Incident Location:</b>					
<b>Fire Involved:</b>		N			
<b>Fire Extinguished:</b>		U			
<b>Any Evacuations:</b>		N			

Map Key	Number of Records	Direction/ Distance mi	Elevation ft	Site	DB
<b>Who Evacuated:</b>					
<b>Radius Of Evacuation:</b>					
<b>Any Injuries:</b>		U			
<b>Any Damages:</b>		N			
<b>Material Spill Information</b>					
<b>NRC Report Number:</b>			465858		
<b>CHRIS Code:</b>			OSX		
<b>CAS Number:</b>					
<b>UN Number:</b>					
<b>Amount Of Material:</b>			50		
<b>Unit Of Material:</b>			BARREL(S)		
<b>Name Of Material:</b>			OIL, FUEL: NO. 6		
<b>If Reached Water:</b>			YES		
<b>Amount In Water:</b>			50		
<b>Unit Of Measure Reach Water:</b>			BARREL(S)		

39	15 of 53	NE/1.51	9.45	5111 NORTH POINT BLVD SPAROWSPPOINT MD 21219	<a href="#">ERNS</a>
----	----------	---------	------	---	----------------------

<b>Number Fatalities:</b>					
<b>Number Injured:</b>					
<b>Damage Amount:</b>					
<b>Air Corridor Closed:</b>		N			
<b>Air Corridor Desc:</b>					
<b>Air Closure Time:</b>					
<b>Waterway Corridor Closed:</b>		N			
<b>Waterway Corridor Desc:</b>					
<b>Waterway Closure Time:</b>					
<b>Road Closed:</b>		N			
<b>Road Desc:</b>					
<b>Road Closure Time:</b>					
<b>Major Artery:</b>		N			
<b>Track Closed:</b>		N			
<b>Track Desc:</b>					
<b>Track Closure Time:</b>					
<b>Media Interest:</b>		NONE			
<b>Medium Desc:</b>		LAND			
<b>Additional Medium Info:</b>		CONCRETE / SOIL			
<b>Body Of Water:</b>					
<b>Tributary Of:</b>					
<b>Release Secured:</b>		Y			
<b>Estimated Duration Of Release:</b>					
<b>Release Rate:</b>					
<b>Desc Remedial Action:</b>		ABSORBENT PADS USED AND CONTRACTOR EN ROUTE			
<b>State Agency On Scene:</b>		NONE			
<b>State Agency Report Num:</b>		NONE			
<b>Weather Conditions:</b>		CLEAR			
<b>Air Temperature:</b>					
<b>Wind Speed:</b>					
<b>Wind Direction:</b>					
<b>Water Supply Contaminated:</b>		U			
<b>Employee Fatality:</b>					
<b>Passenger Fatality:</b>					
<b>Community Impact:</b>		N			
<b>Occupant Fatality:</b>					



Map Key	Number of Records	Direction/ Distance mi	Elevation ft	Site	DB
<b>Additional Info:</b>		CALLER WILL NOTIFY MDE			
<b>State Agency Notified:</b>		NONE			
<b>Any Fatalities:</b>		N			
<b>Federal Agency Notified:</b>		NONE			
<b>Nearest River Mile Marker:</b>					
<b>Passengers Transferred:</b>		UNK			
<b>Date Received:</b>		06-DEC-04			
<b>Responsible Company:</b>		ISG			
<b>Responsible Org Type:</b>		PRIVATE ENTERPRISE			
<b>Responsible City:</b>		SPAROWSPPOINT			
<b>Responsible State:</b>		MD			
<b>Responsible Zip:</b>		21219			
<b>Description Of Incident:</b>		A TRUCK LOST A HYDRAULIC LINE SPILLING MATERIAL ONTO THE GROUND.			
<b>Type Of Incident:</b>		MOBILE			
<b>NRC Report Number:</b>		743337			
<b>Incident Cause:</b>		EQUIPMENT FAILURE			
<b>Incident Date:</b>		06-DEC-04			
<b>Incident Location:</b>					
<b>Fire Involved:</b>		N			
<b>Fire Extinguished:</b>		U			
<b>Any Evacuations:</b>		N			
<b>Who Evacuated:</b>					
<b>Radius Of Evacuation:</b>					
<b>Any Injuries:</b>		N			
<b>Any Damages:</b>		N			
<b>Material Spill Information</b>					
<b>NRC Report Number:</b>		743337			
<b>CHRIS Code:</b>		OHY			
<b>CAS Number:</b>		000000-00-0			
<b>UN Number:</b>					
<b>Amount Of Material:</b>		50			
<b>Unit Of Material:</b>		GALLON(S)			
<b>Name Of Material:</b>		HYDRAULIC OIL			
<b>If Reached Water:</b>		NO			
<b>Amount In Water:</b>					
<b>Unit Of Measure Reach Water:</b>					

39	16 of 53	NE/1.51	9.45	5111 NORTH POINT BLVD BALTIMORE MD 21219	<a href="#">ERNS</a>
----	----------	---------	------	---	----------------------

**Number Fatalities:**  
**Number Injured:**  
**Damage Amount:**  
**Air Corridor Closed:** N  
**Air Corridor Desc:**  
**Air Closure Time:**  
**Waterway Corridor Closed:** N  
**Waterway Corridor Desc:**  
**Waterway Closure Time:**  
**Road Closed:** N  
**Road Desc:**  
**Road Closure Time:**  
**Major Artery:** N  
**Track Closed:** N  
**Track Desc:**  
**Track Closure Time:**  
**Media Interest:** NONE

<i>Map Key</i>	<i>Number of Records</i>	<i>Direction/ Distance mi</i>	<i>Elevation ft</i>	<i>Site</i>	<i>DB</i>
<b>Medium Desc:</b>				WATER	
<b>Additional Medium Info:</b>				STORM SEWER > OLD ROAD BAY	
<b>Body Of Water:</b>				STORM SEWER	
<b>Tributary Of:</b>				OUTFALL #001 > OLD ROAD BAY	
<b>Release Secured:</b>				Y	
<b>Estimated Duration Of Release:</b>					
<b>Release Rate:</b>					
<b>Desc Remedial Action:</b>				BOOMS APPLIED, ABSORBENTS APPLIED,, CLEAN UP CREW ON-SITE	
<b>State Agency On Scene:</b>					
<b>State Agency Report Num:</b>					
<b>Weather Conditions:</b>				PARTLY CLOUDY	
<b>Air Temperature:</b>					
<b>Wind Speed:</b>					
<b>Wind Direction:</b>					
<b>Water Supply Contaminated:</b>				N	
<b>Employee Fatality:</b>					
<b>Passenger Fatality:</b>					
<b>Community Impact:</b>				N	
<b>Occupant Fatality:</b>					
<b>Additional Info:</b>				THE CALLER HAD NO ADDITIONAL INFORMATION.	
<b>State Agency Notified:</b>				MDE	
<b>Any Fatalities:</b>				N	
<b>Federal Agency Notified:</b>				USCG	
<b>Nearest River Mile Marker:</b>					
<b>Passengers Transferred:</b>				UNK	
<b>Date Received:</b>				27-MAR-02	
<b>Responsible Company:</b>				BETHLEHEM STEEL CORP.	
<b>Responsible Org Type:</b>				PRIVATE ENTERPRISE	
<b>Responsible City:</b>				BALTIMORE	
<b>Responsible State:</b>				MD	
<b>Responsible Zip:</b>				21219	
<b>Description Of Incident:</b>				THE MATERIAL RELEASED OUT OF THE USED OIL STORAGE TANK DUE TO AN OVER FILL WHICH THEN FLOWED INTO SECONDARY CONTAINMENT WHICH HAD THE DRAIN VALVE LEFT OPEN.	
<b>Type Of Incident:</b>				STORAGE TANK	
<b>NRC Report Number:</b>				597788	
<b>Incident Cause:</b>				OPERATOR ERROR	
<b>Incident Date:</b>				27-MAR-02	
<b>Incident Location:</b>					
<b>Fire Involved:</b>				N	
<b>Fire Extinguished:</b>				U	
<b>Any Evacuations:</b>				N	
<b>Who Evacuated:</b>					
<b>Radius Of Evacuation:</b>					
<b>Any Injuries:</b>				N	
<b>Any Damages:</b>				N	
<b>Material Spill Information</b>					
<b>NRC Report Number:</b>				597788	
<b>CHRIS Code:</b>				OWA	
<b>CAS Number:</b>				000000-00-0	
<b>UN Number:</b>					
<b>Amount Of Material:</b>				200	
<b>Unit Of Material:</b>				GALLON(S)	
<b>Name Of Material:</b>				WASTE OIL	
<b>If Reached Water:</b>				YES	
<b>Amount In Water:</b>				0	
<b>Unit Of Measure Reach Water:</b>				UNKNOWN AMOUNT	

Map Key	Number of Records	Direction/ Distance mi	Elevation ft	Site	DB
---------	-------------------	---------------------------	-----------------	------	----

39	17 of 53	NE/1.51	9.45	5111 N POINT BLVD SPARROWS POINT MD	<a href="#">ERNS</a>
----	----------	---------	------	--	----------------------

**Number Fatalities:**  
**Number Injured:**  
**Damage Amount:**  
**Air Corridor Closed:** N  
**Air Corridor Desc:**  
**Air Closure Time:**  
**Waterway Corridor Closed:** N  
**Waterway Corridor Desc:**  
**Waterway Closure Time:**  
**Road Closed:** N  
**Road Desc:**  
**Road Closure Time:**  
**Major Artery:** N  
**Track Closed:** N  
**Track Desc:**  
**Track Closure Time:**  
**Media Interest:**  
**Medium Desc:** LAND  
**Additional Medium Info:** SOIL  
**Body Of Water:**  
**Tributary Of:**  
**Release Secured:** U  
**Estimated Duration Of Release:**  
**Release Rate:**  
**Desc Remedial Action:** CLEANUP UNDERWAY  
**State Agency On Scene:**  
**State Agency Report Num:**  
**Weather Conditions:**  
**Air Temperature:**  
**Wind Speed:**  
**Wind Direction:**  
**Water Supply Contaminated:** U  
**Employee Fatality:**  
**Passenger Fatality:**  
**Community Impact:** N  
**Occupant Fatality:**  
**Additional Info:** \*\*\*\*\* UPDATE TO REPORT # 293773 \*\*\*\*\* AFTER CLEANUP, ACTUAL RELEASED QUANTITY WAS 75 GAL AFTER CLEANUP, ACTUAL RELEASED QUANTITY WAS 75 GAL \*\*\*\*\*  
  
**State Agency Notified:**  
**Any Fatalities:** U  
**Federal Agency Notified:**  
**Nearest River Mile Marker:**  
**Passengers Transferred:** UNK  
**Date Received:** 01-JUN-95  
**Responsible Company:** BETHLEHEM STEEL CORP  
**Responsible Org Type:** PRIVATE ENTERPRISE  
**Responsible City:** SPARROWS POINT  
**Responsible State:** MD  
**Responsible Zip:**  
**Description Of Incident:** TRANSFORMER MOUNTED ON A CRANE/PUNCTURED WITH A PICK  
**Type Of Incident:** FIXED  
**NRC Report Number:** 293793

Map Key	Number of Records	Direction/ Distance mi	Elevation ft	Site	DB
<b>Incident Cause:</b>		OTHER			
<b>Incident Date:</b>		01-JUN-95			
<b>Incident Location:</b>					
<b>Fire Involved:</b>		N			
<b>Fire Extinguished:</b>		U			
<b>Any Evacuations:</b>		N			
<b>Who Evacuated:</b>					
<b>Radius Of Evacuation:</b>					
<b>Any Injuries:</b>		U			
<b>Any Damages:</b>		N			

**Material Spill Information**

**NRC Report Number:** 293793  
**CHRIS Code:** PCB  
**CAS Number:**  
**UN Number:**  
**Amount Of Material:** 300  
**Unit Of Material:** GALLON(S)  
**Name Of Material:** POLYCHLORINATED BIPHENYLS  
**If Reached Water:** YES  
**Amount In Water:** 0  
**Unit Of Measure Reach Water:** NONE

---

39	18 of 53	NE/1.51	9.45	5111 N. POINT BLVD BALTIMORE MD 21219	<a href="#">ERNS</a>
----	----------	---------	------	--	----------------------

**Number Fatalities:**  
**Number Injured:**  
**Damage Amount:**  
**Air Corridor Closed:** N  
**Air Corridor Desc:**  
**Air Closure Time:**  
**Waterway Corridor Closed:** N  
**Waterway Corridor Desc:**  
**Waterway Closure Time:**  
**Road Closed:** N  
**Road Desc:**  
**Road Closure Time:**  
**Major Artery:** N  
**Track Closed:** N  
**Track Desc:**  
**Track Closure Time:**  
**Media Interest:**  
**Medium Desc:** WATER  
**Additional Medium Info:** OUTFALL 001 > JONE'S CREEK  
**Body Of Water:**  
**Tributary Of:**  
**Release Secured:** U  
**Estimated Duration Of Release:**  
**Release Rate:**  
**Desc Remedial Action:** SECURED / CONTRACTORS ON SCENE  
**State Agency On Scene:**  
**State Agency Report Num:**  
**Weather Conditions:**  
**Air Temperature:**  
**Wind Speed:**  
**Wind Direction:**

Map Key	Number of Records	Direction/ Distance mi	Elevation ft	Site	DB
<b>Water Supply Contaminated:</b>		U			
<b>Employee Fatality:</b>					
<b>Passenger Fatality:</b>					
<b>Community Impact:</b>		N			
<b>Occupant Fatality:</b>					
<b>Additional Info:</b>				RATE OF FLOW AND LEAK UNKNOWN	
<b>State Agency Notified:</b>					
<b>Any Fatalities:</b>		U			
<b>Federal Agency Notified:</b>					
<b>Nearest River Mile Marker:</b>					
<b>Passengers Transferred:</b>				UNK	
<b>Date Received:</b>				11-AUG-95	
<b>Responsible Company:</b>				BETHLEHEM STEEL CORP	
<b>Responsible Org Type:</b>				PRIVATE ENTERPRISE	
<b>Responsible City:</b>				BALTIMORE	
<b>Responsible State:</b>				MD	
<b>Responsible Zip:</b>				21219	
<b>Description Of Incident:</b>				12IN STORAGE TANK PIPELINE / HOLE DEVELOPED / TANK CAPACITY: 3.4MIL-11MIL GALLONS / SHEEN SIZE: 10FT X 12FT AND SPREADING, RAINBOW IN COLOR	
<b>Type Of Incident:</b>				FIXED	
<b>NRC Report Number:</b>				303607	
<b>Incident Cause:</b>				EQUIPMENT FAILURE	
<b>Incident Date:</b>				11-AUG-95	
<b>Incident Location:</b>					
<b>Fire Involved:</b>		N			
<b>Fire Extinguished:</b>		U			
<b>Any Evacuations:</b>		N			
<b>Who Evacuated:</b>					
<b>Radius Of Evacuation:</b>					
<b>Any Injuries:</b>		U			
<b>Any Damages:</b>		N			
<b>Material Spill Information</b>					
<b>NRC Report Number:</b>				303607	
<b>CHRIS Code:</b>				OSX	
<b>CAS Number:</b>					
<b>UN Number:</b>					
<b>Amount Of Material:</b>				20	
<b>Unit Of Material:</b>				GALLON(S)	
<b>Name Of Material:</b>				OIL, FUEL: NO. 6	
<b>If Reached Water:</b>				YES	
<b>Amount In Water:</b>				5	
<b>Unit Of Measure Reach Water:</b>				GALLON(S)	

39	19 of 53	NE/1.51	9.45	5111 NORTH POINT BLVD. SPARROWS POINT MD 21219	<a href="#">ERNS</a>
----	----------	---------	------	---	----------------------

**Number Fatalities:**  
**Number Injured:**  
**Damage Amount:**  
**Air Corridor Closed:**  
**Air Corridor Desc:**  
**Air Closure Time:**  
**Waterway Corridor Closed:**  
**Waterway Corridor Desc:**  
**Waterway Closure Time:**  
**Road Closed:**

<i>Map Key</i>	<i>Number of Records</i>	<i>Direction/ Distance mi</i>	<i>Elevation ft</i>	<i>Site</i>	<i>DB</i>
<b>Road Desc:</b>					
<b>Road Closure Time:</b>					
<b>Major Artery:</b>					
<b>Track Closed:</b>					
<b>Track Desc:</b>					
<b>Track Closure Time:</b>					
<b>Media Interest:</b>					
<b>Medium Desc:</b>		WATER			
<b>Additional Medium Info:</b>		CONTAINMENT BASIN			
<b>Body Of Water:</b>					
<b>Tributary Of:</b>					
<b>Release Secured:</b>					
<b>Estimated Duration Of Release:</b>					
<b>Release Rate:</b>					
<b>Desc Remedial Action:</b>		MATERIAL FULLY CONTAINED IN A CONTAINMENT BASIN.			
<b>State Agency On Scene:</b>					
<b>State Agency Report Num:</b>					
<b>Weather Conditions:</b>					
<b>Air Temperature:</b>					
<b>Wind Speed:</b>					
<b>Wind Direction:</b>					
<b>Water Supply Contaminated:</b>					
<b>Employee Fatality:</b>					
<b>Passenger Fatality:</b>					
<b>Community Impact:</b>					
<b>Occupant Fatality:</b>					
<b>Additional Info:</b>					
<b>State Agency Notified:</b>					
<b>Any Fatalities:</b>		U			
<b>Federal Agency Notified:</b>					
<b>Nearest River Mile Marker:</b>					
<b>Passengers Transferred:</b>		UNK			
<b>Date Received:</b>		11-SEP-90			
<b>Responsible Company:</b>		BETHLEHEM STEEL			
<b>Responsible Org Type:</b>		PRIVATE ENTERPRISE			
<b>Responsible City:</b>		SPARROWS POINT			
<b>Responsible State:</b>		MD			
<b>Responsible Zip:</b>		21219			
<b>Description Of Incident:</b>		SUMP / THE SUMP OVERFLOWED, CAUSE IS UNKNOWN.			
<b>Type Of Incident:</b>		FIXED			
<b>NRC Report Number:</b>		38954			
<b>Incident Cause:</b>		UNKNOWN			
<b>Incident Date:</b>		11-SEP-90			
<b>Incident Location:</b>					
<b>Fire Involved:</b>		N			
<b>Fire Extinguished:</b>					
<b>Any Evacuations:</b>		N			
<b>Who Evacuated:</b>					
<b>Radius Of Evacuation:</b>					
<b>Any Injuries:</b>		U			
<b>Any Damages:</b>		N			
<b>Material Spill Information</b>					
<b>NRC Report Number:</b>		38954			
<b>CHRIS Code:</b>		WTO			
<b>CAS Number:</b>					
<b>UN Number:</b>					
<b>Amount Of Material:</b>		75			

Map Key	Number of Records	Direction/ Distance mi	Elevation ft	Site	DB
<b>Unit Of Material:</b>		GALLON(S)			
<b>Name Of Material:</b>		WASTE OIL/LUBRICANTS - Poss. Con			
<b>If Reached Water:</b>		YES			
<b>Amount In Water:</b>		0			
<b>Unit Of Measure Reach Water:</b>		NONE			

39	20 of 53	NE/1.51	9.45	5111 NORTH POINT BLVD. SPARROWS POINT MD 21219	<a href="#">ERNS</a>
----	----------	---------	------	---	----------------------

**Number Fatalities:**  
**Number Injured:**  
**Damage Amount:**  
**Air Corridor Closed:**  
**Air Corridor Desc:**  
**Air Closure Time:**  
**Waterway Corridor Closed:**  
**Waterway Corridor Desc:**  
**Waterway Closure Time:**  
**Road Closed:**  
**Road Desc:**  
**Road Closure Time:**  
**Major Artery:**  
**Track Closed:**  
**Track Desc:**  
**Track Closure Time:**  
**Media Interest:**  
**Medium Desc:** WATER  
**Additional Medium Info:** CONTAINMENT BASIN  
**Body Of Water:**  
**Tributary Of:**  
**Release Secured:**  
**Estimated Duration Of Release:**  
**Release Rate:**  
**Desc Remedial Action:** SPILL CONTAINED IN A CONTAINMENT BASIN. VAC TRUCK EN ROUTE TO RECOVER SPILLED OIL.  
**State Agency On Scene:**  
**State Agency Report Num:**  
**Weather Conditions:**  
**Air Temperature:**  
**Wind Speed:**  
**Wind Direction:**  
**Water Supply Contaminated:**  
**Employee Fatality:**  
**Passenger Fatality:**  
**Community Impact:**  
**Occupant Fatality:**  
**Additional Info:**  
**State Agency Notified:**  
**Any Fatalities:** U  
**Federal Agency Notified:**  
**Nearest River Mile Marker:**  
**Passengers Transferred:** UNK  
**Date Received:** 11-OCT-90  
**Responsible Company:** BETHLEHEM STEEL  
**Responsible Org Type:** PRIVATE ENTERPRISE  
**Responsible City:** SPARROWS POINT  
**Responsible State:** MD

Map Key	Number of Records	Direction/ Distance mi	Elevation ft	Site	DB
<b>Responsible Zip:</b>		21219			
<b>Description Of Incident:</b>		HEAT EXCHANGER/LEAK DUE CORROSION			
<b>Type Of Incident:</b>		FIXED			
<b>NRC Report Number:</b>		43134			
<b>Incident Cause:</b>		EQUIPMENT FAILURE			
<b>Incident Date:</b>		11-OCT-90			
<b>Incident Location:</b>					
<b>Fire Involved:</b>		N			
<b>Fire Extinguished:</b>					
<b>Any Evacuations:</b>		N			
<b>Who Evacuated:</b>					
<b>Radius Of Evacuation:</b>					
<b>Any Injuries:</b>		U			
<b>Any Damages:</b>		N			

**Material Spill Information**

<b>NRC Report Number:</b>	43134
<b>CHRIS Code:</b>	OTH
<b>CAS Number:</b>	
<b>UN Number:</b>	
<b>Amount Of Material:</b>	75
<b>Unit Of Material:</b>	GALLON(S)
<b>Name Of Material:</b>	WASH OIL
<b>If Reached Water:</b>	YES
<b>Amount In Water:</b>	0
<b>Unit Of Measure Reach Water:</b>	NONE

---

39	21 of 53	NE/1.51	9.45	5111 NORTH POINT BLVD BALTIMORE MD 21219	<a href="#">ERNS</a>
----	----------	---------	------	---	----------------------

<b>Number Fatalities:</b>	
<b>Number Injured:</b>	
<b>Damage Amount:</b>	
<b>Air Corridor Closed:</b>	N
<b>Air Corridor Desc:</b>	
<b>Air Closure Time:</b>	
<b>Waterway Corridor Closed:</b>	N
<b>Waterway Corridor Desc:</b>	
<b>Waterway Closure Time:</b>	
<b>Road Closed:</b>	N
<b>Road Desc:</b>	
<b>Road Closure Time:</b>	
<b>Major Artery:</b>	N
<b>Track Closed:</b>	N
<b>Track Desc:</b>	
<b>Track Closure Time:</b>	
<b>Media Interest:</b>	NONE
<b>Medium Desc:</b>	WATER
<b>Additional Medium Info:</b>	ONSITE SEWER SYSTEM
<b>Body Of Water:</b>	SEWER SYSTEM ON THE PROPERTY
<b>Tributary Of:</b>	
<b>Release Secured:</b>	N
<b>Estimated Duration Of Release:</b>	
<b>Release Rate:</b>	
<b>Desc Remedial Action:</b>	THE I-D FAN HAS BEEN ISOLATED AND SHUT DOWN / THE SHEEN IN THE OUTFALL WILL BE VACUUM WITH A VAC TRUCK
<b>State Agency On Scene:</b>	



Map Key	Number of Records	Direction/ Distance mi	Elevation ft	Site	DB
<b>State Agency Report Num:</b>					
<b>Weather Conditions:</b>		CLEAR			
<b>Air Temperature:</b>		80			
<b>Wind Speed:</b>					
<b>Wind Direction:</b>					
<b>Water Supply Contaminated:</b>		N			
<b>Employee Fatality:</b>					
<b>Passenger Fatality:</b>					
<b>Community Impact:</b>		N			
<b>Occupant Fatality:</b>					
<b>Additional Info:</b>		CALLER HAD NO ADDITIONAL INFORMATION.			
<b>State Agency Notified:</b>		MD DEP			
<b>Any Fatalities:</b>		N			
<b>Federal Agency Notified:</b>		MSO BALTIMORE			
<b>Nearest River Mile Marker:</b>					
<b>Passengers Transferred:</b>		UNK			
<b>Date Received:</b>		24-APR-01			
<b>Responsible Company:</b>		BETHLEHEM STEEL CORP			
<b>Responsible Org Type:</b>		PRIVATE ENTERPRISE			
<b>Responsible City:</b>		BALTIMORE			
<b>Responsible State:</b>		MD			
<b>Responsible Zip:</b>		21219			
<b>Description Of Incident:</b>		A NO.2 I-D FAN DEVELOPED A LEAK DUE TO UNKNOWN CAUSES.			
<b>Type Of Incident:</b>		FIXED			
<b>NRC Report Number:</b>		563901			
<b>Incident Cause:</b>		UNKNOWN			
<b>Incident Date:</b>		24-APR-01			
<b>Incident Location:</b>					
<b>Fire Involved:</b>		N			
<b>Fire Extinguished:</b>		U			
<b>Any Evacuations:</b>		N			
<b>Who Evacuated:</b>					
<b>Radius Of Evacuation:</b>					
<b>Any Injuries:</b>		N			
<b>Any Damages:</b>		N			
<b>Material Spill Information</b>					
<b>NRC Report Number:</b>		563901			
<b>CHRIS Code:</b>		OHY			
<b>CAS Number:</b>		000000-00-0			
<b>UN Number:</b>					
<b>Amount Of Material:</b>		10			
<b>Unit Of Material:</b>		GALLON(S)			
<b>Name Of Material:</b>		HYDRAULIC OIL			
<b>If Reached Water:</b>		YES			
<b>Amount In Water:</b>		10			
<b>Unit Of Measure Reach Water:</b>		GALLON(S)			

39      22 of 53      NE/1.51      9.45      5111 NORTH POINT BLVD SPARROWS POINT MD      [ERNS](#)

**Number Fatalities:**  
**Number Injured:**  
**Damage Amount:**  
**Air Corridor Closed:** N  
**Air Corridor Desc:**  
**Air Closure Time:**

<i>Map Key</i>	<i>Number of Records</i>	<i>Direction/ Distance mi</i>	<i>Elevation ft</i>	<i>Site</i>	<i>DB</i>
<b>Waterway Corridor Closed:</b>		N			
<b>Waterway Corridor Desc:</b>					
<b>Waterway Closure Time:</b>					
<b>Road Closed:</b>		N			
<b>Road Desc:</b>					
<b>Road Closure Time:</b>					
<b>Major Artery:</b>		N			
<b>Track Closed:</b>		N			
<b>Track Desc:</b>					
<b>Track Closure Time:</b>					
<b>Media Interest:</b>		NONE			
<b>Medium Desc:</b>		WATER			
<b>Additional Medium Info:</b>		/ PENNWOOD CANAL			
<b>Body Of Water:</b>		PENNWOOD CANAL (OUTFALL 001)			
<b>Tributary Of:</b>		OLD ROAD BAY			
<b>Release Secured:</b>		Y			
<b>Estimated Duration Of Release:</b>					
<b>Release Rate:</b>					
<b>Desc Remedial Action:</b>		ABSORBENTS APPLIED,CLEAN UP UNDERWAY			
<b>State Agency On Scene:</b>					
<b>State Agency Report Num:</b>					
<b>Weather Conditions:</b>		SUNNY			
<b>Air Temperature:</b>					
<b>Wind Speed:</b>					
<b>Wind Direction:</b>					
<b>Water Supply Contaminated:</b>		N			
<b>Employee Fatality:</b>					
<b>Passenger Fatality:</b>					
<b>Community Impact:</b>		N			
<b>Occupant Fatality:</b>					
<b>Additional Info:</b>		CALLER WILL NOTIFY MDE, CG.			
<b>State Agency Notified:</b>					
<b>Any Fatalities:</b>		N			
<b>Federal Agency Notified:</b>					
<b>Nearest River Mile Marker:</b>					
<b>Passengers Transferred:</b>		NO			
<b>Date Received:</b>		30-SEP-05			
<b>Responsible Company:</b>		ISG SPARROWS POINT			
<b>Responsible Org Type:</b>		PRIVATE ENTERPRISE			
<b>Responsible City:</b>		SPARROWS POINT			
<b>Responsible State:</b>		MD			
<b>Responsible Zip:</b>		21219			
<b>Description Of Incident:</b>		LUBRICATING OIL RELEASED FROM AN OIL COOLER DUE TO FAILURE OF THE COOLER.			
<b>Type Of Incident:</b>		FIXED			
<b>NRC Report Number:</b>		774479			
<b>Incident Cause:</b>		EQUIPMENT FAILURE			
<b>Incident Date:</b>		30-SEP-05			
<b>Incident Location:</b>					
<b>Fire Involved:</b>		N			
<b>Fire Extinguished:</b>		U			
<b>Any Evacuations:</b>		N			
<b>Who Evacuated:</b>					
<b>Radius Of Evacuation:</b>					
<b>Any Injuries:</b>		N			
<b>Any Damages:</b>		N			

**Material Spill Information**

**NRC Report Number:** 774479

<i>Map Key</i>	<i>Number of Records</i>	<i>Direction/ Distance mi</i>	<i>Elevation ft</i>	<i>Site</i>	<i>DB</i>
<b>CHRIS Code:</b>		OLB			
<b>CAS Number:</b>		000000-00-0			
<b>UN Number:</b>					
<b>Amount Of Material:</b>		25			
<b>Unit Of Material:</b>		GALLON(S)			
<b>Name Of Material:</b>		OIL, MISC: LUBRICATING			
<b>If Reached Water:</b>		YES			
<b>Amount In Water:</b>		25			
<b>Unit Of Measure Reach Water:</b>		GALLON(S)			

<b>39</b>	<b>23 of 53</b>	<b>NE/1.51</b>	<b>9.45</b>	<b>5111 N. POINT BLVD SPARROWS POINT MD</b>	<b><u>ERNS</u></b>
-----------	-----------------	----------------	-------------	---	--------------------

**Number Fatalities:**  
**Number Injured:**  
**Damage Amount:**  
**Air Corridor Closed:** N  
**Air Corridor Desc:**  
**Air Closure Time:**  
**Waterway Corridor Closed:** N  
**Waterway Corridor Desc:**  
**Waterway Closure Time:**  
**Road Closed:** N  
**Road Desc:**  
**Road Closure Time:**  
**Major Artery:** N  
**Track Closed:** N  
**Track Desc:**  
**Track Closure Time:**  
**Media Interest:**  
**Medium Desc:** WATER  
**Additional Medium Info:** JONES CREEK > PATAPSCO RIVER  
**Body Of Water:**  
**Tributary Of:**  
**Release Secured:** U  
**Estimated Duration Of Release:**  
**Release Rate:**  
**Desc Remedial Action:** ESTIMATED RELEASE OF 35-50 GALLONS / UNDER INVESTIGATION /BOOMS ARE DEPLOYED / VAC TRUCK ONSCENE / ABSORBENT PADS BEING USED  
**State Agency On Scene:**  
**State Agency Report Num:**  
**Weather Conditions:**  
**Air Temperature:**  
**Wind Speed:**  
**Wind Direction:**  
**Water Supply Contaminated:** U  
**Employee Fatality:**  
**Passenger Fatality:**  
**Community Impact:** N  
**Occupant Fatality:**  
**Additional Info:** TRIED TO CONTACT BALMS, NO ANSWER  
**State Agency Notified:**  
**Any Fatalities:** U  
**Federal Agency Notified:**  
**Nearest River Mile Marker:**  
**Passengers Transferred:** UNK  
**Date Received:** 03-APR-96

<i>Map Key</i>	<i>Number of Records</i>	<i>Direction/ Distance mi</i>	<i>Elevation ft</i>	<i>Site</i>	<i>DB</i>
<b>Responsible Company:</b> BETHLEHEM STEEL CORP					
<b>Responsible Org Type:</b> PRIVATE ENTERPRISE					
<b>Responsible City:</b> SPARROWS POINT					
<b>Responsible State:</b> MD					
<b>Responsible Zip:</b>					
<b>Description Of Incident:</b> SHEEN APPEARING IN THE OUTFALLCOLOR/DARK BROWN					
<b>Type Of Incident:</b> FIXED					
<b>NRC Report Number:</b> 334628					
<b>Incident Cause:</b> UNKNOWN					
<b>Incident Date:</b> 03-APR-96					
<b>Incident Location:</b>					
<b>Fire Involved:</b> N					
<b>Fire Extinguished:</b> U					
<b>Any Evacuations:</b> N					
<b>Who Evacuated:</b>					
<b>Radius Of Evacuation:</b>					
<b>Any Injuries:</b> U					
<b>Any Damages:</b> N					
<b>Material Spill Information</b>					
<b>NRC Report Number:</b> 334628					
<b>CHRIS Code:</b> OUN					
<b>CAS Number:</b>					
<b>UN Number:</b>					
<b>Amount Of Material:</b> 0					
<b>Unit Of Material:</b> UNKNOWN AMOUNT					
<b>Name Of Material:</b> UNKNOWN OIL					
<b>If Reached Water:</b> YES					
<b>Amount In Water:</b> 0					
<b>Unit Of Measure Reach Water:</b> UNKNOWN AMOUNT					
<b>39</b>	<b>24 of 53</b>	<b>NE/1.51</b>	<b>9.45</b>	<b>5111 N. POINT BLVD BALTIMORE MD 21219</b>	<b><a href="#">ERNS</a></b>

**Number Fatalities:**  
**Number Injured:**  
**Damage Amount:**  
**Air Corridor Closed:** N  
**Air Corridor Desc:**  
**Air Closure Time:**  
**Waterway Corridor Closed:**  
**Waterway Corridor Desc:**  
**Waterway Closure Time:**  
**Road Closed:** N  
**Road Desc:**  
**Road Closure Time:**  
**Major Artery:**  
**Track Closed:**  
**Track Desc:**  
**Track Closure Time:**  
**Media Interest:**  
**Medium Desc:** WATER  
**Additional Medium Info:** OUTFALL>JONES CREEK  
**Body Of Water:**  
**Tributary Of:**  
**Release Secured:**  
**Estimated Duration Of Release:**

Map Key	Number of Records	Direction/ Distance mi	Elevation ft	Site	DB
---------	-------------------	---------------------------	-----------------	------	----

**Release Rate:**  
**Desc Remedial Action:** SECURED/BOOMS DEPLOYED, USING VAC TRUCK AND ABSORBENTS  
**State Agency On Scene:**  
**State Agency Report Num:**  
**Weather Conditions:**  
**Air Temperature:**  
**Wind Speed:**  
**Wind Direction:**  
**Water Supply**  
**Contaminated:**  
**Employee Fatality:**  
**Passenger Fatality:**  
**Community Impact:**  
**Occupant Fatality:**  
**Additional Info:**  
**State Agency Notified:**  
**Any Fatalities:** U  
**Federal Agency Notified:**  
**Nearest River Mile Marker:**  
**Passengers Transferred:** UNK  
**Date Received:** 12-AUG-95  
**Responsible Company:** BETHLEHEM STEEL CORP  
**Responsible Org Type:** PRIVATE ENTERPRISE  
**Responsible City:** BALTIMORE  
**Responsible State:** MD  
**Responsible Zip:** 21219  
**Description Of Incident:** FUEL OIL PUMP/FLANGE GASKET FAILED  
**Type Of Incident:** FIXED  
**NRC Report Number:** 303661  
**Incident Cause:** EQUIPMENT FAILURE  
**Incident Date:** 12-AUG-95  
**Incident Location:**  
**Fire Involved:** N  
**Fire Extinguished:**  
**Any Evacuations:** N  
**Who Evacuated:**  
**Radius Of Evacuation:**  
**Any Injuries:** U  
**Any Damages:** N

**Material Spill Information**

**NRC Report Number:** 303661  
**CHRIS Code:** OSX  
**CAS Number:**  
**UN Number:**  
**Amount Of Material:** 2  
**Unit Of Material:** GALLON(S)  
**Name Of Material:** OIL, FUEL: NO. 6  
**If Reached Water:** YES  
**Amount In Water:** 2  
**Unit Of Measure Reach Water:** GALLON(S)

39	25 of 53	NE/1.51	9.45	5111 N. POINT BLVD PATAPSCO RIVER BALTIMORE MD 21219	<a href="#">ERNS</a>
----	----------	---------	------	---	----------------------

**Number Fatalities:**  
**Number Injured:**

<i>Map Key</i>	<i>Number of Records</i>	<i>Direction/ Distance mi</i>	<i>Elevation ft</i>	<i>Site</i>	<i>DB</i>
<b>Damage Amount:</b>					
<b>Air Corridor Closed:</b>		N			
<b>Air Corridor Desc:</b>					
<b>Air Closure Time:</b>					
<b>Waterway Corridor Closed:</b>		N			
<b>Waterway Corridor Desc:</b>					
<b>Waterway Closure Time:</b>					
<b>Road Closed:</b>		N			
<b>Road Desc:</b>					
<b>Road Closure Time:</b>					
<b>Major Artery:</b>		N			
<b>Track Closed:</b>		N			
<b>Track Desc:</b>					
<b>Track Closure Time:</b>					
<b>Media Interest:</b>					
<b>Medium Desc:</b>			WATER		
<b>Additional Medium Info:</b>			PATAPSCO RIVER		
<b>Body Of Water:</b>					
<b>Tributary Of:</b>					
<b>Release Secured:</b>		U			
<b>Estimated Duration Of Release:</b>					
<b>Release Rate:</b>					
<b>Desc Remedial Action:</b>			SHUT DOWN THE DREDGERS		
<b>State Agency On Scene:</b>					
<b>State Agency Report Num:</b>					
<b>Weather Conditions:</b>					
<b>Air Temperature:</b>					
<b>Wind Speed:</b>					
<b>Wind Direction:</b>					
<b>Water Supply Contaminated:</b>		U			
<b>Employee Fatality:</b>					
<b>Passenger Fatality:</b>					
<b>Community Impact:</b>		N			
<b>Occupant Fatality:</b>					
<b>Additional Info:</b>			OTH = PINT		
<b>State Agency Notified:</b>					
<b>Any Fatalities:</b>		U			
<b>Federal Agency Notified:</b>					
<b>Nearest River Mile Marker:</b>					
<b>Passengers Transferred:</b>			UNK		
<b>Date Received:</b>			13-NOV-93		
<b>Responsible Company:</b>			BETHLEHEM STEEL CORP		
<b>Responsible Org Type:</b>			PRIVATE ENTERPRISE		
<b>Responsible City:</b>			BALTIMORE		
<b>Responsible State:</b>			MD		
<b>Responsible Zip:</b>			21219		
<b>Description Of Incident:</b>			OUTFALL 013/CREATED A SHEEN WHILE DREDGING/SHEEN SIZE : UNKNOWN		
<b>Type Of Incident:</b>			FIXED		
<b>NRC Report Number:</b>			207737		
<b>Incident Cause:</b>			OTHER		
<b>Incident Date:</b>			13-NOV-93		
<b>Incident Location:</b>					
<b>Fire Involved:</b>		N			
<b>Fire Extinguished:</b>		U			
<b>Any Evacuations:</b>		N			
<b>Who Evacuated:</b>					
<b>Radius Of Evacuation:</b>					
<b>Any Injuries:</b>		U			

Map Key	Number of Records	Direction/ Distance mi	Elevation ft	Site	DB
Any Damages:		N			
<b>Material Spill Information</b>					
NRC Report Number:			207737		
CHRIS Code:			OUN		
CAS Number:					
UN Number:					
Amount Of Material:			1		
Unit Of Material:			OTHER		
Name Of Material:			UNKNOWN OIL		
If Reached Water:			YES		
Amount In Water:			0		
Unit Of Measure Reach Water:			OTHER		

39	26 of 53	NE/1.51	9.45	5111 NORTH POINT BLVD. SPARROWS POINT MD 21219	<a href="#">ERNS</a>
----	----------	---------	------	---	----------------------

**Number Fatalities:**  
**Number Injured:**  
**Damage Amount:**  
**Air Corridor Closed:** N  
**Air Corridor Desc:**  
**Air Closure Time:**  
**Waterway Corridor Closed:** N  
**Waterway Corridor Desc:**  
**Waterway Closure Time:**  
**Road Closed:** N  
**Road Desc:**  
**Road Closure Time:**  
**Major Artery:** N  
**Track Closed:** N  
**Track Desc:**  
**Track Closure Time:**  
**Media Interest:**  
**Medium Desc:** WATER  
**Additional Medium Info:** PATAPSCO RIVER  
**Body Of Water:**  
**Tributary Of:**  
**Release Secured:** U  
**Estimated Duration Of Release:**  
**Release Rate:**  
**Desc Remedial Action:** CLEAN UP CREW ON SCENE  
**State Agency On Scene:**  
**State Agency Report Num:**  
**Weather Conditions:**  
**Air Temperature:**  
**Wind Speed:**  
**Wind Direction:**  
**Water Supply Contaminated:** U  
**Employee Fatality:**  
**Passenger Fatality:**  
**Community Impact:** N  
**Occupant Fatality:**  
**Additional Info:** SHEEN IS BEHIND CONTAINMENT BAFFEL  
**State Agency Notified:**  
**Any Fatalities:** U

Map Key	Number of Records	Direction/ Distance mi	Elevation ft	Site	DB
<b>Federal Agency Notified:</b>					
<b>Nearest River Mile Marker:</b>					
<b>Passengers Transferred:</b>		UNK			
<b>Date Received:</b>		10-OCT-91			
<b>Responsible Company:</b>		BETHLEHEM STEEL			
<b>Responsible Org Type:</b>		PRIVATE ENTERPRISE			
<b>Responsible City:</b>		SPARROWS POINT			
<b>Responsible State:</b>		MD			
<b>Responsible Zip:</b>		21219			
<b>Description Of Incident:</b>		UNKNOWN / UNKNOWN			
<b>Type Of Incident:</b>		FIXED			
<b>NRC Report Number:</b>		91776			
<b>Incident Cause:</b>		UNKNOWN			
<b>Incident Date:</b>		10-OCT-91			
<b>Incident Location:</b>					
<b>Fire Involved:</b>		N			
<b>Fire Extinguished:</b>		U			
<b>Any Evacuations:</b>		N			
<b>Who Evacuated:</b>					
<b>Radius Of Evacuation:</b>					
<b>Any Injuries:</b>		U			
<b>Any Damages:</b>		N			
<b>Material Spill Information</b>					
<b>NRC Report Number:</b>		91776			
<b>CHRIS Code:</b>		OSX			
<b>CAS Number:</b>					
<b>UN Number:</b>					
<b>Amount Of Material:</b>		75			
<b>Unit Of Material:</b>		GALLON(S)			
<b>Name Of Material:</b>		OIL, FUEL: NO. 6			
<b>If Reached Water:</b>		YES			
<b>Amount In Water:</b>		75			
<b>Unit Of Measure Reach Water:</b>		GALLON(S)			

39	27 of 53	NE/1.51	9.45	5111 NORTH POINT BLVD. SPARROWS POINT MD 21219	<a href="#">ERNS</a>
----	----------	---------	------	---	----------------------

**Number Fatalities:**  
**Number Injured:**  
**Damage Amount:**  
**Air Corridor Closed:** N  
**Air Corridor Desc:**  
**Air Closure Time:**  
**Waterway Corridor Closed:** N  
**Waterway Corridor Desc:**  
**Waterway Closure Time:**  
**Road Closed:** N  
**Road Desc:**  
**Road Closure Time:**  
**Major Artery:** N  
**Track Closed:** N  
**Track Desc:**  
**Track Closure Time:**  
**Media Interest:**  
**Medium Desc:** WATER  
**Additional Medium Info:** OUTFALL > PATAPSCO RIVER  
**Body Of Water:**



Map Key	Number of Records	Direction/ Distance mi	Elevation ft	Site	DB
<b>Tributary Of:</b>					
<b>Release Secured:</b>		U			
<b>Estimated Duration Of Release:</b>					
<b>Release Rate:</b>					
<b>Desc Remedial Action:</b>				VAC TRUCK TO BE USED FOR RECOVERY.	
<b>State Agency On Scene:</b>					
<b>State Agency Report Num:</b>					
<b>Weather Conditions:</b>					
<b>Air Temperature:</b>					
<b>Wind Speed:</b>					
<b>Wind Direction:</b>					
<b>Water Supply Contaminated:</b>		U			
<b>Employee Fatality:</b>					
<b>Passenger Fatality:</b>					
<b>Community Impact:</b>		N			
<b>Occupant Fatality:</b>					
<b>Additional Info:</b>				SHEEN SIZE 10' X 2'.	
<b>State Agency Notified:</b>					
<b>Any Fatalities:</b>		U			
<b>Federal Agency Notified:</b>					
<b>Nearest River Mile Marker:</b>					
<b>Passengers Transferred:</b>				UNK	
<b>Date Received:</b>				11-JUL-90	
<b>Responsible Company:</b>				BETHLEHAM STEEL	
<b>Responsible Org Type:</b>				PRIVATE ENTERPRISE	
<b>Responsible City:</b>				SPARROWS POINT	
<b>Responsible State:</b>				MD	
<b>Responsible Zip:</b>				21219	
<b>Description Of Incident:</b>				UNKNOWN	
<b>Type Of Incident:</b>				UNKNOWN SHEEN	
<b>NRC Report Number:</b>				30425	
<b>Incident Cause:</b>				UNKNOWN	
<b>Incident Date:</b>				11-JUL-90	
<b>Incident Location:</b>					
<b>Fire Involved:</b>		N			
<b>Fire Extinguished:</b>		U			
<b>Any Evacuations:</b>		N			
<b>Who Evacuated:</b>					
<b>Radius Of Evacuation:</b>					
<b>Any Injuries:</b>		U			
<b>Any Damages:</b>		N			
<b>Material Spill Information</b>					
<b>NRC Report Number:</b>				30425	
<b>CHRIS Code:</b>				OTH	
<b>CAS Number:</b>					
<b>UN Number:</b>					
<b>Amount Of Material:</b>				10	
<b>Unit Of Material:</b>				GALLON(S)	
<b>Name Of Material:</b>				WASH OIL	
<b>If Reached Water:</b>				YES	
<b>Amount In Water:</b>				10	
<b>Unit Of Measure Reach Water:</b>				GALLON(S)	

<i>Map Key</i>	<i>Number of Records</i>	<i>Direction/ Distance mi</i>	<i>Elevation ft</i>	<i>Site</i>	<i>DB</i>
<b>Number Fatalities:</b>					
<b>Number Injured:</b>					
<b>Damage Amount:</b>					
<b>Air Corridor Closed:</b>					
<b>Air Corridor Desc:</b>					
<b>Air Closure Time:</b>					
<b>Waterway Corridor Closed:</b>					
<b>Waterway Corridor Desc:</b>					
<b>Waterway Closure Time:</b>					
<b>Road Closed:</b>					
<b>Road Desc:</b>					
<b>Road Closure Time:</b>					
<b>Major Artery:</b>					
<b>Track Closed:</b>					
<b>Track Desc:</b>					
<b>Track Closure Time:</b>					
<b>Media Interest:</b>					
<b>Medium Desc:</b>		WATER			
<b>Additional Medium Info:</b>		PATAPSCO RIVER			
<b>Body Of Water:</b>					
<b>Tributary Of:</b>					
<b>Release Secured:</b>					
<b>Estimated Duration Of Release:</b>					
<b>Release Rate:</b>					
<b>Desc Remedial Action:</b>		BOOM DEPLOYED/BAFFLES USED			
<b>State Agency On Scene:</b>					
<b>State Agency Report Num:</b>					
<b>Weather Conditions:</b>					
<b>Air Temperature:</b>					
<b>Wind Speed:</b>					
<b>Wind Direction:</b>					
<b>Water Supply Contaminated:</b>					
<b>Employee Fatality:</b>					
<b>Passenger Fatality:</b>					
<b>Community Impact:</b>					
<b>Occupant Fatality:</b>					
<b>Additional Info:</b>					
<b>State Agency Notified:</b>					
<b>Any Fatalities:</b>		U			
<b>Federal Agency Notified:</b>					
<b>Nearest River Mile Marker:</b>					
<b>Passengers Transferred:</b>		UNK			
<b>Date Received:</b>		13-NOV-93			
<b>Responsible Company:</b>		BETHLEHEM STEEL CORP			
<b>Responsible Org Type:</b>		PRIVATE ENTERPRISE			
<b>Responsible City:</b>		BALTIMORE			
<b>Responsible State:</b>		MD			
<b>Responsible Zip:</b>		21219			
<b>Description Of Incident:</b>		UNKNOWN/UNKNOWN PETROLEUM CONTAINED IN BASIN OUTFALL 017			
<b>Type Of Incident:</b>		UNKNOWN SHEEN			
<b>NRC Report Number:</b>		207738			
<b>Incident Cause:</b>		UNKNOWN			
<b>Incident Date:</b>		13-NOV-93			
<b>Incident Location:</b>					
<b>Fire Involved:</b>		N			
<b>Fire Extinguished:</b>					
<b>Any Evacuations:</b>		N			
<b>Who Evacuated:</b>					

Map Key	Number of Records	Direction/ Distance mi	Elevation ft	Site	DB
<b>Radius Of Evacuation:</b>					
Any Injuries:		U			
Any Damages:		N			
<b>Material Spill Information</b>					
NRC Report Number:			207738		
CHRIS Code:			OUN		
CAS Number:					
UN Number:					
Amount Of Material:			50		
Unit Of Material:			GALLON(S)		
Name Of Material:			UNKNOWN OIL		
If Reached Water:			YES		
Amount In Water:			50		
Unit Of Measure Reach Water:			GALLON(S)		

39	29 of 53	NE/1.51	9.45	5111 N. POINT BLVD SPARROWS POINT MD	<a href="#">ERNS</a>
<b>Number Fatalities:</b>					
<b>Number Injured:</b>					
<b>Damage Amount:</b>					
Air Corridor Closed:		N			
<b>Air Corridor Desc:</b>					
<b>Air Closure Time:</b>					
Waterway Corridor Closed:		N			
<b>Waterway Corridor Desc:</b>					
<b>Waterway Closure Time:</b>					
Road Closed:		N			
<b>Road Desc:</b>					
<b>Road Closure Time:</b>					
Major Artery:		N			
Track Closed:		N			
<b>Track Desc:</b>					
<b>Track Closure Time:</b>					
Media Interest:		NONE			
Medium Desc:		LAND			
Additional Medium Info:		GROUND			
<b>Body Of Water:</b>					
<b>Tributary Of:</b>					
Release Secured:		Y			
<b>Estimated Duration Of Release:</b>					
<b>Release Rate:</b>					
Desc Remedial Action:			MOBILE DREDGE WILL BE CLEANING IT UP		
State Agency On Scene:			NONE		
State Agency Report Num:			NONE		
Weather Conditions:			RAINY		
Air Temperature:			60		
<b>Wind Speed:</b>					
<b>Wind Direction:</b>					
Water Supply		U			
<b>Contaminated:</b>					
<b>Employee Fatality:</b>					
<b>Passenger Fatality:</b>					
Community Impact:		N			
<b>Occupant Fatality:</b>					
Additional Info:			THE CALLER WILL NOTIFY: MDE		

<i>Map Key</i>	<i>Number of Records</i>	<i>Direction/ Distance mi</i>	<i>Elevation ft</i>	<i>Site</i>	<i>DB</i>
<b>State Agency Notified:</b> NONE					
<b>Any Fatalities:</b> N					
<b>Federal Agency Notified:</b> NONE					
<b>Nearest River Mile Marker:</b>					
<b>Passengers Transferred:</b> NO					
<b>Date Received:</b> 08-NOV-06					
<b>Responsible Company:</b> MITTAL STEEL					
<b>Responsible Org Type:</b> PRIVATE ENTERPRISE					
<b>Responsible City:</b> SPARROWS POINT					
<b>Responsible State:</b> MD					
<b>Responsible Zip:</b>					
<b>Description Of Incident:</b> THE CALLER STATED THAT A HOSE ON A PUMP BROKE LOOSE RESULTING IN A SPILL.					
<b>Type Of Incident:</b> FIXED					
<b>NRC Report Number:</b> 817538					
<b>Incident Cause:</b> EQUIPMENT FAILURE					
<b>Incident Date:</b> 08-NOV-06					
<b>Incident Location:</b>					
<b>Fire Involved:</b> N					
<b>Fire Extinguished:</b> U					
<b>Any Evacuations:</b> N					
<b>Who Evacuated:</b>					
<b>Radius Of Evacuation:</b>					
<b>Any Injuries:</b> N					
<b>Any Damages:</b> N					
<b>Material Spill Information</b>					
<b>NRC Report Number:</b> 817538					
<b>CHRIS Code:</b> OLB					
<b>CAS Number:</b> 000000-00-0					
<b>UN Number:</b>					
<b>Amount Of Material:</b> 30					
<b>Unit Of Material:</b> GALLON(S)					
<b>Name Of Material:</b> OIL, MISC: LUBRICATING					
<b>If Reached Water:</b> NO					
<b>Amount In Water:</b>					
<b>Unit Of Measure Reach Water:</b>					
<b>39</b>	<b>30 of 53</b>	<b>NE/1.51</b>	<b>9.45</b>	<b>5111 NORTH POINT BLVD BALTIMORE MD 21219</b>	<b><a href="#">ERNS</a></b>
<b>Number Fatalities:</b>					
<b>Number Injured:</b>					
<b>Damage Amount:</b>					
<b>Air Corridor Closed:</b> N					
<b>Air Corridor Desc:</b>					
<b>Air Closure Time:</b>					
<b>Waterway Corridor Closed:</b> N					
<b>Waterway Corridor Desc:</b>					
<b>Waterway Closure Time:</b>					
<b>Road Closed:</b> N					
<b>Road Desc:</b>					
<b>Road Closure Time:</b>					
<b>Major Artery:</b> N					
<b>Track Closed:</b> N					
<b>Track Desc:</b>					
<b>Track Closure Time:</b>					
<b>Media Interest:</b> NONE					
<b>Medium Desc:</b> WATER					

<i>Map Key</i>	<i>Number of Records</i>	<i>Direction/ Distance mi</i>	<i>Elevation ft</i>	<i>Site</i>	<i>DB</i>
<b>Additional Medium Info:</b>					
<b>Body Of Water:</b>		SEWER>OUTFALL	001		
<b>Tributary Of:</b>		SEWER>OUTFALL	001		
<b>Release Secured:</b>		OLD ROAD BAY			
<b>Estimated Duration Of Release:</b>		Y			
<b>Release Rate:</b>					
<b>Desc Remedial Action:</b>		SEWER IS BLOCKED OFF / EXCAVATED SOIL / CLEAN UP UNDERWAY			
<b>State Agency On Scene:</b>					
<b>State Agency Report Num:</b>					
<b>Weather Conditions:</b>		CLEAR			
<b>Air Temperature:</b>		15			
<b>Wind Speed:</b>					
<b>Wind Direction:</b>					
<b>Water Supply Contaminated:</b>		N			
<b>Employee Fatality:</b>					
<b>Passenger Fatality:</b>					
<b>Community Impact:</b>		N			
<b>Occupant Fatality:</b>					
<b>Additional Info:</b>		THE CALLER WILL NOTIFY:EPA, CG			
<b>State Agency Notified:</b>					
<b>Any Fatalities:</b>		N			
<b>Federal Agency Notified:</b>					
<b>Nearest River Mile Marker:</b>					
<b>Passengers Transferred:</b>		UNK			
<b>Date Received:</b>		13-FEB-03			
<b>Responsible Company:</b>		BETHLEHEM STEEL CORP.			
<b>Responsible Org Type:</b>		PRIVATE ENTERPRISE			
<b>Responsible City:</b>		BALTIMORE			
<b>Responsible State:</b>		MD			
<b>Responsible Zip:</b>		21219			
<b>Description Of Incident:</b>		A PAY LOADER FUEL TANK WAS OVERFILLED WITH DIESEL OIL WHICH WENT INTO A SEWER (OUTFALL 001)			
<b>Type Of Incident:</b>		MOBILE			
<b>NRC Report Number:</b>		636710			
<b>Incident Cause:</b>		OPERATOR ERROR			
<b>Incident Date:</b>		13-FEB-03			
<b>Incident Location:</b>					
<b>Fire Involved:</b>		N			
<b>Fire Extinguished:</b>		U			
<b>Any Evacuations:</b>		N			
<b>Who Evacuated:</b>					
<b>Radius Of Evacuation:</b>					
<b>Any Injuries:</b>		N			
<b>Any Damages:</b>		N			
<b>Material Spill Information</b>					
<b>NRC Report Number:</b>		636710			
<b>CHRIS Code:</b>		OTD			
<b>CAS Number:</b>		000000-00-0			
<b>UN Number:</b>					
<b>Amount Of Material:</b>		100			
<b>Unit Of Material:</b>		GALLON(S)			
<b>Name Of Material:</b>		OIL, FUEL: NO. 2-D			
<b>If Reached Water:</b>		YES			
<b>Amount In Water:</b>		0			
<b>Unit Of Measure Reach Water:</b>		UNKNOWN AMOUNT			

<i>Map Key</i>	<i>Number of Records</i>	<i>Direction/ Distance mi</i>	<i>Elevation ft</i>	<i>Site</i>	<i>DB</i>
39	31 of 53	NE/1.51	9.45	5111 NORTH POINT BOULEVARD BALTIMORE MD 21219	<a href="#">ERNS</a>

**Number Fatalities:**  
**Number Injured:**  
**Damage Amount:**  
**Air Corridor Closed:**  
**Air Corridor Desc:**  
**Air Closure Time:**  
**Waterway Corridor Closed:**  
**Waterway Corridor Desc:**  
**Waterway Closure Time:**  
**Road Closed:**  
**Road Desc:**  
**Road Closure Time:**  
**Major Artery:**  
**Track Closed:**  
**Track Desc:**  
**Track Closure Time:**  
**Media Interest:**  
**Medium Desc:**  
**Additional Medium Info:**  
**Body Of Water:**  
**Tributary Of:**  
**Release Secured:**  
**Estimated Duration Of Release:**  
**Release Rate:**  
**Desc Remedial Action:**  
**State Agency On Scene:**  
**State Agency Report Num:**  
**Weather Conditions:**  
**Air Temperature:**  
**Wind Speed:**  
**Wind Direction:**  
**Water Supply Contaminated:**  
**Employee Fatality:**  
**Passenger Fatality:**  
**Community Impact:**  
**Occupant Fatality:**  
**Additional Info:**  
**State Agency Notified:**  
**Any Fatalities:**  
**Federal Agency Notified:**  
**Nearest River Mile Marker:**  
**Passengers Transferred:**  
**Date Received:**  
**Responsible Company:**  
**Responsible Org Type:**  
**Responsible City:**  
**Responsible State:**  
**Responsible Zip:**  
**Description Of Incident:**  
**Type Of Incident:**  
**NRC Report Number:**  
**Incident Cause:**  
**Incident Date:**  
**Incident Location:**  
**Fire Involved:**

UNK  
 21-JUN-00  
 BETHLEHEM STEEL CORP. SPARROWS POINT  
 PRIVATE ENTERPRISE  
 BALTIMORE  
 MD  
 21219  
 THE CALLER IS REPORTING AN INITIAL CONTINUOUS RELEASE.  
 CONTINUOUS  
 532925  
 OTHER  
 21-JUN-00

**Fire Extinguished:**  
**Any Evacuations:**  
**Who Evacuated:**  
**Radius Of Evacuation:**  
**Any Injuries:**  
**Any Damages:**

**Continuous Release Material**

**NRC Report Number:** 532925  
**CHRIS Code:** BNZ  
**CAS Number:** 000071-43-2  
**Name Of Material:** BENZENE  
**Upper Bounds:**  
**Upper Bounds Unit:** UNKNOWN AMOUNT  
**Upper Bounds Rate:** UNKNOWN

**Continuous Release Material**

**NRC Report Number:** 532925  
**CHRIS Code:** NCC  
**CAS Number:** 000000-00-0  
**Name Of Material:** NITROGEN DIOXIDE  
**Upper Bounds:**  
**Upper Bounds Unit:** UNKNOWN AMOUNT  
**Upper Bounds Rate:** UNKNOWN

**Continuous Release Material**

**NRC Report Number:** 532925  
**CHRIS Code:** SFD  
**CAS Number:** 000000-00-0  
**Name Of Material:** SULFUR DIOXIDE  
**Upper Bounds:**  
**Upper Bounds Unit:** UNKNOWN AMOUNT  
**Upper Bounds Rate:** UNKNOWN

**Continuous Release Material**

**NRC Report Number:** 532925  
**CHRIS Code:** NCC  
**CAS Number:** 000000-00-0  
**Name Of Material:** NITROGEN OXIDE  
**Upper Bounds:**  
**Upper Bounds Unit:** UNKNOWN AMOUNT  
**Upper Bounds Rate:** UNKNOWN

---

39	32 of 53	NE/1.51	9.45	5111 NORTH POINT BLVD. SPARROWS POINT MD 21219	<a href="#">ERNS</a>
----	----------	---------	------	---	----------------------

**Number Fatalities:**  
**Number Injured:**  
**Damage Amount:**  
**Air Corridor Closed:**  
**Air Corridor Desc:**  
**Air Closure Time:**  
**Waterway Corridor Closed:**  
**Waterway Corridor Desc:**  
**Waterway Closure Time:**

<i>Map Key</i>	<i>Number of Records</i>	<i>Direction/ Distance mi</i>	<i>Elevation ft</i>	<i>Site</i>	<i>DB</i>
<b>Road Closed:</b>					
<b>Road Desc:</b>					
<b>Road Closure Time:</b>					
<b>Major Artery:</b>					
<b>Track Closed:</b>					
<b>Track Desc:</b>					
<b>Track Closure Time:</b>					
<b>Media Interest:</b>					
<b>Medium Desc:</b> WATER					
<b>Additional Medium Info:</b> OUTFALL > PATAPSCO RIVER					
<b>Body Of Water:</b>					
<b>Tributary Of:</b>					
<b>Release Secured:</b>					
<b>Estimated Duration Of Release:</b>					
<b>Release Rate:</b>					
<b>Desc Remedial Action:</b> MOBIL DREDGING AND PUMPING ARE O/S.					
<b>State Agency On Scene:</b>					
<b>State Agency Report Num:</b>					
<b>Weather Conditions:</b>					
<b>Air Temperature:</b>					
<b>Wind Speed:</b>					
<b>Wind Direction:</b>					
<b>Water Supply Contaminated:</b>					
<b>Employee Fatality:</b>					
<b>Passenger Fatality:</b>					
<b>Community Impact:</b>					
<b>Occupant Fatality:</b>					
<b>Additional Info:</b>					
<b>State Agency Notified:</b>					
<b>Any Fatalities:</b> U					
<b>Federal Agency Notified:</b>					
<b>Nearest River Mile Marker:</b>					
<b>Passengers Transferred:</b> UNK					
<b>Date Received:</b> 26-JUL-90					
<b>Responsible Company:</b> BETHLEHAM STEEL					
<b>Responsible Org Type:</b> PRIVATE ENTERPRISE					
<b>Responsible City:</b> SPARROWS POINT					
<b>Responsible State:</b> MD					
<b>Responsible Zip:</b> 21219					
<b>Description Of Incident:</b> UNKNOWN / UNKNOWN					
<b>Type Of Incident:</b> UNKNOWN SHEEN					
<b>NRC Report Number:</b> 32683					
<b>Incident Cause:</b> UNKNOWN					
<b>Incident Date:</b> 26-JUL-90					
<b>Incident Location:</b>					
<b>Fire Involved:</b> N					
<b>Fire Extinguished:</b>					
<b>Any Evacuations:</b> N					
<b>Who Evacuated:</b>					
<b>Radius Of Evacuation:</b>					
<b>Any Injuries:</b> U					
<b>Any Damages:</b> N					
<b>Material Spill Information</b>					
<b>NRC Report Number:</b> 32683					
<b>CHRIS Code:</b> OTH					
<b>CAS Number:</b>					
<b>UN Number:</b>					



Map Key	Number of Records	Direction/ Distance mi	Elevation ft	Site	DB
<b>Amount Of Material:</b>		100			
<b>Unit Of Material:</b>		GALLON(S)			
<b>Name Of Material:</b>		WASH OIL			
<b>If Reached Water:</b>		YES			
<b>Amount In Water:</b>		100			
<b>Unit Of Measure Reach Water:</b>		GALLON(S)			

39	33 of 53	NE/1.51	9.45	5111 N. POINT BLVD BALTIMORE MD 21219	<a href="#">ERNS</a>
----	----------	---------	------	--	----------------------

**Number Fatalities:**  
**Number Injured:**  
**Damage Amount:**  
**Air Corridor Closed:** N  
**Air Corridor Desc:**  
**Air Closure Time:**  
**Waterway Corridor Closed:** N  
**Waterway Corridor Desc:**  
**Waterway Closure Time:**  
**Road Closed:** N  
**Road Desc:**  
**Road Closure Time:**  
**Major Artery:** N  
**Track Closed:** N  
**Track Desc:**  
**Track Closure Time:**  
**Media Interest:**  
**Medium Desc:** WATER  
**Additional Medium Info:** JONES CREEK  
**Body Of Water:**  
**Tributary Of:**  
**Release Secured:** U  
**Estimated Duration Of Release:**  
**Release Rate:**  
**Desc Remedial Action:** VACUUM TRUCK ENROUTE TO REMOVE  
**State Agency On Scene:**  
**State Agency Report Num:**  
**Weather Conditions:**  
**Air Temperature:**  
**Wind Speed:**  
**Wind Direction:**  
**Water Supply Contaminated:** U  
**Employee Fatality:**  
**Passenger Fatality:**  
**Community Impact:** N  
**Occupant Fatality:**  
**Additional Info:** SHEEN SIZE: 1 F TBY 20 FT, COLOR: RAINBOW  
**State Agency Notified:**  
**Any Fatalities:** U  
**Federal Agency Notified:**  
**Nearest River Mile Marker:**  
**Passengers Transferred:** UNK  
**Date Received:** 07-OCT-92  
**Responsible Company:** BETHLEHEM STEEL CORP  
**Responsible Org Type:** PRIVATE ENTERPRISE  
**Responsible City:** BALTIMORE  
**Responsible State:** MD

<i>Map Key</i>	<i>Number of Records</i>	<i>Direction/ Distance mi</i>	<i>Elevation ft</i>	<i>Site</i>	<i>DB</i>
<hr/>					
<b>Responsible Zip:</b>		21219			
<b>Description Of Incident:</b>		OIL COOLER/CORROSION			
<b>Type Of Incident:</b>		FIXED			
<b>NRC Report Number:</b>		139653			
<b>Incident Cause:</b>		EQUIPMENT FAILURE			
<b>Incident Date:</b>		07-OCT-92			
<b>Incident Location:</b>					
<b>Fire Involved:</b>		N			
<b>Fire Extinguished:</b>		U			
<b>Any Evacuations:</b>		N			
<b>Who Evacuated:</b>					
<b>Radius Of Evacuation:</b>					
<b>Any Injuries:</b>		U			
<b>Any Damages:</b>		N			
<b>Material Spill Information</b>					
<b>NRC Report Number:</b>		139653			
<b>CHRIS Code:</b>		OLB			
<b>CAS Number:</b>					
<b>UN Number:</b>					
<b>Amount Of Material:</b>		3			
<b>Unit Of Material:</b>		GALLON(S)			
<b>Name Of Material:</b>		OIL, MISC: LUBRICATING			
<b>If Reached Water:</b>		YES			
<b>Amount In Water:</b>		3			
<b>Unit Of Measure Reach Water:</b>		GALLON(S)			
<hr/>					
39	34 of 53	NE/1.51	9.45	5111 NORTH POINT BLVD. SPARROWS POINT MD 21219	<a href="#">ERNS</a>
<b>Number Fatalities:</b>					
<b>Number Injured:</b>					
<b>Damage Amount:</b>					
<b>Air Corridor Closed:</b>		N			
<b>Air Corridor Desc:</b>					
<b>Air Closure Time:</b>					
<b>Waterway Corridor Closed:</b>		N			
<b>Waterway Corridor Desc:</b>					
<b>Waterway Closure Time:</b>					
<b>Road Closed:</b>		N			
<b>Road Desc:</b>					
<b>Road Closure Time:</b>					
<b>Major Artery:</b>		N			
<b>Track Closed:</b>		N			
<b>Track Desc:</b>					
<b>Track Closure Time:</b>					
<b>Media Interest:</b>					
<b>Medium Desc:</b>		WATER			
<b>Additional Medium Info:</b>		CONTAINMENT BASIN			
<b>Body Of Water:</b>					
<b>Tributary Of:</b>					
<b>Release Secured:</b>		U			
<b>Estimated Duration Of Release:</b>					
<b>Release Rate:</b>					
<b>Desc Remedial Action:</b>		CONTRACTOR EN ROUTE WITH VAC TRUCKS FOR RECOVERY.SPILL CONTAINED W/BOOMS.			
<b>State Agency On Scene:</b>					
<b>State Agency Report Num:</b>					

<i>Map Key</i>	<i>Number of Records</i>	<i>Direction/ Distance mi</i>	<i>Elevation ft</i>	<i>Site</i>	<i>DB</i>
<b>Weather Conditions:</b>					
<b>Air Temperature:</b>					
<b>Wind Speed:</b>					
<b>Wind Direction:</b>					
<b>Water Supply Contaminated:</b>		U			
<b>Employee Fatality:</b>					
<b>Passenger Fatality:</b>					
<b>Community Impact:</b>		N			
<b>Occupant Fatality:</b>					
<b>Additional Info:</b>		SHEEN SIZE 300' X 150'.			
<b>State Agency Notified:</b>					
<b>Any Fatalities:</b>		U			
<b>Federal Agency Notified:</b>					
<b>Nearest River Mile Marker:</b>					
<b>Passengers Transferred:</b>		UNK			
<b>Date Received:</b>		13-JUL-90			
<b>Responsible Company:</b>		BETHLEHAM STEEL			
<b>Responsible Org Type:</b>		PRIVATE ENTERPRISE			
<b>Responsible City:</b>		SPARROWS POINT			
<b>Responsible State:</b>		MD			
<b>Responsible Zip:</b>		21219			
<b>Description Of Incident:</b>		ABOVEGROUND STORAGE TANK/OVERFILLED			
<b>Type Of Incident:</b>		FIXED			
<b>NRC Report Number:</b>		30715			
<b>Incident Cause:</b>		OPERATOR ERROR			
<b>Incident Date:</b>		13-JUL-90			
<b>Incident Location:</b>					
<b>Fire Involved:</b>		N			
<b>Fire Extinguished:</b>		U			
<b>Any Evacuations:</b>		N			
<b>Who Evacuated:</b>					
<b>Radius Of Evacuation:</b>					
<b>Any Injuries:</b>		U			
<b>Any Damages:</b>		N			
<b>Material Spill Information</b>					
<b>NRC Report Number:</b>		30715			
<b>CHRIS Code:</b>		OTH			
<b>CAS Number:</b>					
<b>UN Number:</b>					
<b>Amount Of Material:</b>		1500			
<b>Unit Of Material:</b>		GALLON(S)			
<b>Name Of Material:</b>		WASH OIL			
<b>If Reached Water:</b>		YES			
<b>Amount In Water:</b>		1500			
<b>Unit Of Measure Reach Water:</b>		GALLON(S)			
<b>39</b>	<b>35 of 53</b>	<b>NE/1.51</b>	<b>9.45</b>	<b>5111 NORTH POINT BLVD. SPARROWS POINT MD 21219</b>	<b><a href="#">ERNS</a></b>
<b>Number Fatalities:</b>					
<b>Number Injured:</b>					
<b>Damage Amount:</b>					
<b>Air Corridor Closed:</b>		N			
<b>Air Corridor Desc:</b>					
<b>Air Closure Time:</b>					
<b>Waterway Corridor Closed:</b>		N			

<i>Map Key</i>	<i>Number of Records</i>	<i>Direction/ Distance mi</i>	<i>Elevation ft</i>	<i>Site</i>	<i>DB</i>
<b>Waterway Corridor Desc:</b>					
<b>Waterway Closure Time:</b>					
<b>Road Closed:</b>		N			
<b>Road Desc:</b>					
<b>Road Closure Time:</b>					
<b>Major Artery:</b>		N			
<b>Track Closed:</b>		N			
<b>Track Desc:</b>					
<b>Track Closure Time:</b>					
<b>Media Interest:</b>					
<b>Medium Desc:</b>		WATER			
<b>Additional Medium Info:</b>		CONTAINMENT BASIN			
<b>Body Of Water:</b>					
<b>Tributary Of:</b>					
<b>Release Secured:</b>		U			
<b>Estimated Duration Of Release:</b>					
<b>Release Rate:</b>					
<b>Desc Remedial Action:</b>		WITHIN A CONTAINMENT BASIN. "NOBLE DREDGING & PUMPING" ON SCENE.			
<b>State Agency On Scene:</b>					
<b>State Agency Report Num:</b>					
<b>Weather Conditions:</b>					
<b>Air Temperature:</b>					
<b>Wind Speed:</b>					
<b>Wind Direction:</b>					
<b>Water Supply Contaminated:</b>		U			
<b>Employee Fatality:</b>					
<b>Passenger Fatality:</b>					
<b>Community Impact:</b>		N			
<b>Occupant Fatality:</b>					
<b>Additional Info:</b>					
<b>State Agency Notified:</b>					
<b>Any Fatalities:</b>		U			
<b>Federal Agency Notified:</b>					
<b>Nearest River Mile Marker:</b>					
<b>Passengers Transferred:</b>		UNK			
<b>Date Received:</b>		30-AUG-91			
<b>Responsible Company:</b>		BETHLEHEM STEEL			
<b>Responsible Org Type:</b>		PRIVATE ENTERPRISE			
<b>Responsible City:</b>		SPARROWS POINT			
<b>Responsible State:</b>		MD			
<b>Responsible Zip:</b>		21219			
<b>Description Of Incident:</b>		STEEL MILL / PUMPS SHUT DOWN			
<b>Type Of Incident:</b>		FIXED			
<b>NRC Report Number:</b>		86366			
<b>Incident Cause:</b>		OTHER			
<b>Incident Date:</b>		30-AUG-91			
<b>Incident Location:</b>					
<b>Fire Involved:</b>		N			
<b>Fire Extinguished:</b>		U			
<b>Any Evacuations:</b>		N			
<b>Who Evacuated:</b>					
<b>Radius Of Evacuation:</b>					
<b>Any Injuries:</b>		U			
<b>Any Damages:</b>		N			
<b>Material Spill Information</b>					
<b>NRC Report Number:</b> 86366					
<b>CHRIS Code:</b> WTO					

Map Key	Number of Records	Direction/ Distance mi	Elevation ft	Site	DB
<b>CAS Number:</b>					
<b>UN Number:</b>					
<b>Amount Of Material:</b>		75			
<b>Unit Of Material:</b>		GALLON(S)			
<b>Name Of Material:</b>		WASTE OIL/LUBRICANTS - POSS. CON			
<b>If Reached Water:</b>		YES			
<b>Amount In Water:</b>		0			
<b>Unit Of Measure Reach Water:</b>		NONE			

39	36 of 53	NE/1.51	9.45	5111 NORTH POINT BLVD. WEST SIDE OF THE FACILITY, BY THE PATAPSCO RIVER SPARROWS POINT MD 21219	<a href="#">ERNS</a>
----	----------	---------	------	--	----------------------

<b>Number Fatalities:</b>					
<b>Number Injured:</b>					
<b>Damage Amount:</b>					
<b>Air Corridor Closed:</b>		N			
<b>Air Corridor Desc:</b>					
<b>Air Closure Time:</b>					
<b>Waterway Corridor Closed:</b>		N			
<b>Waterway Corridor Desc:</b>					
<b>Waterway Closure Time:</b>					
<b>Road Closed:</b>		N			
<b>Road Desc:</b>					
<b>Road Closure Time:</b>					
<b>Major Artery:</b>		N			
<b>Track Closed:</b>		N			
<b>Track Desc:</b>					
<b>Track Closure Time:</b>					
<b>Media Interest:</b>					
<b>Medium Desc:</b>		WATER			
<b>Additional Medium Info:</b>		DRAIN OUTFALL > PATAPSCO RIVER			
<b>Body Of Water:</b>					
<b>Tributary Of:</b>					
<b>Release Secured:</b>		U			
<b>Estimated Duration Of Release:</b>					
<b>Release Rate:</b>					
<b>Desc Remedial Action:</b>		SORBENT BOOMS WERE PREVIOUSLY DEPLOYED AT THE OUTFALL WHICH CONTAINED THE OIL. "MOBIL DREDGING AND PUMPING COMPANY" WILL PERFORM CLEANUPS.			
<b>State Agency On Scene:</b>					
<b>State Agency Report Num:</b>					
<b>Weather Conditions:</b>					
<b>Air Temperature:</b>					
<b>Wind Speed:</b>					
<b>Wind Direction:</b>					
<b>Water Supply Contaminated:</b>		U			
<b>Employee Fatality:</b>					
<b>Passenger Fatality:</b>					
<b>Community Impact:</b>		N			
<b>Occupant Fatality:</b>					
<b>Additional Info:</b>		SHEEN CONTAINED IN THE BOOM.			
<b>State Agency Notified:</b>					
<b>Any Fatalities:</b>		U			
<b>Federal Agency Notified:</b>					
<b>Nearest River Mile Marker:</b>					
<b>Passengers Transferred:</b>		UNK			

<i>Map Key</i>	<i>Number of Records</i>	<i>Direction/ Distance mi</i>	<i>Elevation ft</i>	<i>Site</i>	<i>DB</i>
<hr/>					
<b>Date Received:</b>		11-JUL-90			
<b>Responsible Company:</b>		BETHLEHAM STEEL			
<b>Responsible Org Type:</b>		PRIVATE ENTERPRISE			
<b>Responsible City:</b>		SPARROWS POINT			
<b>Responsible State:</b>		MD			
<b>Responsible Zip:</b>		21219			
<b>Description Of Incident:</b>		DRAIN OUTFALL NO. 012 / MALFUNCTION IN THE A-PLANT DESULFURIZERS RELEASED MATERIAL TO THE DRAIN OUTFALL.			
<b>Type Of Incident:</b>		FIXED			
<b>NRC Report Number:</b>		30377			
<b>Incident Cause:</b>		EQUIPMENT FAILURE			
<b>Incident Date:</b>		11-JUL-90			
<b>Incident Location:</b>					
<b>Fire Involved:</b>		N			
<b>Fire Extinguished:</b>		U			
<b>Any Evacuations:</b>		N			
<b>Who Evacuated:</b>					
<b>Radius Of Evacuation:</b>					
<b>Any Injuries:</b>		U			
<b>Any Damages:</b>		N			
<b>Material Spill Information</b>					
<b>NRC Report Number:</b>		30377			
<b>CHRIS Code:</b>		OTH			
<b>CAS Number:</b>					
<b>UN Number:</b>					
<b>Amount Of Material:</b>		50			
<b>Unit Of Material:</b>		GALLON(S)			
<b>Name Of Material:</b>		WASH OIL			
<b>If Reached Water:</b>		YES			
<b>Amount In Water:</b>		50			
<b>Unit Of Measure Reach Water:</b>		GALLON(S)			
<hr/>					
39	37 of 53	NE/1.51	9.45	SPARROWS PT PLANT 5111 NORTHPOINT BLVD, ROOF OF NO.4 OPEN HEARTH SPARROWS PT MD 21219	<a href="#">ERNS</a>
<b>Number Fatalities:</b>					
<b>Number Injured:</b>					
<b>Damage Amount:</b>					
<b>Air Corridor Closed:</b>		N			
<b>Air Corridor Desc:</b>					
<b>Air Closure Time:</b>					
<b>Waterway Corridor Closed:</b>		N			
<b>Waterway Corridor Desc:</b>					
<b>Waterway Closure Time:</b>					
<b>Road Closed:</b>		N			
<b>Road Desc:</b>					
<b>Road Closure Time:</b>					
<b>Major Artery:</b>		N			
<b>Track Closed:</b>		N			
<b>Track Desc:</b>					
<b>Track Closure Time:</b>					
<b>Media Interest:</b>					
<b>Medium Desc:</b>		LAND			
<b>Additional Medium Info:</b>		FIBERGLASS ROOF AND PIPING			
<b>Body Of Water:</b>					

<b>Map Key</b>	<b>Number of Records</b>	<b>Direction/ Distance mi</b>	<b>Elevation ft</b>	<b>Site</b>	<b>DB</b>
<b>Tributary Of:</b>					
<b>Release Secured:</b>	U				
<b>Estimated Duration Of Release:</b>					
<b>Release Rate:</b>					
<b>Desc Remedial Action:</b>		PROCESS OF CUTTING UP ROOF SECTION AND PIPING AFFECTED BY SPILL// HOSE HAS BEEN REPLACED // PREPARING FOR REMOVAL OF CONTAMINATED MATERIAL			
<b>State Agency On Scene:</b>					
<b>State Agency Report Num:</b>					
<b>Weather Conditions:</b>					
<b>Air Temperature:</b>					
<b>Wind Speed:</b>					
<b>Wind Direction:</b>					
<b>Water Supply Contaminated:</b>	U				
<b>Employee Fatality:</b>					
<b>Passenger Fatality:</b>					
<b>Community Impact:</b>	N				
<b>Occupant Fatality:</b>					
<b>Additional Info:</b>		WILL NOTIFY: MD DEM & EPA III			
<b>State Agency Notified:</b>					
<b>Any Fatalities:</b>	U				
<b>Federal Agency Notified:</b>					
<b>Nearest River Mile Marker:</b>					
<b>Passengers Transferred:</b>		UNK			
<b>Date Received:</b>		14-NOV-94			
<b>Responsible Company:</b>		BETHLEHEM STEEL			
<b>Responsible Org Type:</b>		PRIVATE ENTERPRISE			
<b>Responsible City:</b>		SPARROWS PT			
<b>Responsible State:</b>		MD			
<b>Responsible Zip:</b>		21219			
<b>Description Of Incident:</b>		IN PROCESS OF DRAINING TRANSFORMER // HOSE ON PUMP SPLIT			
<b>Type Of Incident:</b>		FIXED			
<b>NRC Report Number:</b>		269643			
<b>Incident Cause:</b>		EQUIPMENT FAILURE			
<b>Incident Date:</b>		14-NOV-94			
<b>Incident Location:</b>					
<b>Fire Involved:</b>	N				
<b>Fire Extinguished:</b>	U				
<b>Any Evacuations:</b>	N				
<b>Who Evacuated:</b>					
<b>Radius Of Evacuation:</b>					
<b>Any Injuries:</b>	U				
<b>Any Damages:</b>	N				
<b>Material Spill Information</b>					
<b>NRC Report Number:</b>		269643			
<b>CHRIS Code:</b>		PCB			
<b>CAS Number:</b>					
<b>UN Number:</b>					
<b>Amount Of Material:</b>		1			
<b>Unit Of Material:</b>		QUART(S)			
<b>Name Of Material:</b>		POLYCHLORINATED BIPHENYLS			
<b>If Reached Water:</b>		YES			
<b>Amount In Water:</b>		0			
<b>Unit Of Measure Reach Water:</b>		NONE			
<b>Material Spill Information</b>					
<b>NRC Report Number:</b>		269643			

<i>Map Key</i>	<i>Number of Records</i>	<i>Direction/ Distance mi</i>	<i>Elevation ft</i>	<i>Site</i>	<i>DB</i>
<b>CHRIS Code:</b>		OTH			
<b>CAS Number:</b>					
<b>UN Number:</b>					
<b>Amount Of Material:</b>		0			
<b>Unit Of Material:</b>		UNKNOWN AMOUNT			
<b>Name Of Material:</b>		MINERAL OIL DIELECTRIC FLUID			
<b>If Reached Water:</b>		YES			
<b>Amount In Water:</b>		0			
<b>Unit Of Measure Reach Water:</b>		UNKNOWN AMOUNT			

<b>39</b>	<b>38 of 53</b>	<b>NE/1.51</b>	<b>9.45</b>	<b>5111 NORTH POINT BLVD. SPARROWS POINT MD 21219</b>	<b><a href="#">ERNS</a></b>
-----------	-----------------	----------------	-------------	---	-----------------------------

**Number Fatalities:**  
**Number Injured:**  
**Damage Amount:**  
**Air Corridor Closed:**  
**Air Corridor Desc:**  
**Air Closure Time:**  
**Waterway Corridor Closed:**  
**Waterway Corridor Desc:**  
**Waterway Closure Time:**  
**Road Closed:**  
**Road Desc:**  
**Road Closure Time:**  
**Major Artery:**  
**Track Closed:**  
**Track Desc:**  
**Track Closure Time:**  
**Media Interest:**  
**Medium Desc:** LAND  
**Additional Medium Info:** CONTAINMENT AREA  
**Body Of Water:**  
**Tributary Of:**  
**Release Secured:**  
**Estimated Duration Of Release:**  
**Release Rate:**  
**Desc Remedial Action:** MATERIAL IS CONTAINED IN CONTAINMENT AREA AND IS BEING RECOVERED BY VAC TRUCK  
**State Agency On Scene:**  
**State Agency Report Num:**  
**Weather Conditions:**  
**Air Temperature:**  
**Wind Speed:**  
**Wind Direction:**  
**Water Supply Contaminated:**  
**Employee Fatality:**  
**Passenger Fatality:**  
**Community Impact:**  
**Occupant Fatality:**  
**Additional Info:**  
**State Agency Notified:**  
**Any Fatalities:** U  
**Federal Agency Notified:**  
**Nearest River Mile Marker:**  
**Passengers Transferred:** UNK  
**Date Received:** 11-AUG-91



<i>Map Key</i>	<i>Number of Records</i>	<i>Direction/ Distance mi</i>	<i>Elevation ft</i>	<i>Site</i>	<i>DB</i>
<b>Responsible Company:</b> BETHLEHEM STEEL					
<b>Responsible Org Type:</b> PRIVATE ENTERPRISE					
<b>Responsible City:</b> SPARROWS POINT					
<b>Responsible State:</b> MD					
<b>Responsible Zip:</b> 21219					
<b>Description Of Incident:</b> STORAGE TANK / OVERFLOWED DUE TO OPERATOR ERROR					
<b>Type Of Incident:</b> FIXED					
<b>NRC Report Number:</b> 83338					
<b>Incident Cause:</b> OPERATOR ERROR					
<b>Incident Date:</b> 11-AUG-91					
<b>Incident Location:</b>					
<b>Fire Involved:</b> N					
<b>Fire Extinguished:</b>					
<b>Any Evacuations:</b> N					
<b>Who Evacuated:</b>					
<b>Radius Of Evacuation:</b>					
<b>Any Injuries:</b> U					
<b>Any Damages:</b> N					
<b>Material Spill Information</b>					
<b>NRC Report Number:</b> 83338					
<b>CHRIS Code:</b> NCC					
<b>CAS Number:</b>					
<b>UN Number:</b>					
<b>Amount Of Material:</b> 750					
<b>Unit Of Material:</b> GALLON(S)					
<b>Name Of Material:</b> WASH OIL					
<b>If Reached Water:</b> YES					
<b>Amount In Water:</b> 40					
<b>Unit Of Measure Reach Water:</b> GALLON(S)					

---

39	39 of 53	NE/1.51	9.45	5111 NORTH POINT BLVD BALTIMORE MD	<a href="#">ERNS</a>
----	----------	---------	------	---------------------------------------	----------------------

**Number Fatalities:**  
**Number Injured:**  
**Damage Amount:**  
**Air Corridor Closed:** N  
**Air Corridor Desc:**  
**Air Closure Time:**  
**Waterway Corridor Closed:** N  
**Waterway Corridor Desc:**  
**Waterway Closure Time:**  
**Road Closed:** N  
**Road Desc:**  
**Road Closure Time:**  
**Major Artery:** N  
**Track Closed:** N  
**Track Desc:**  
**Track Closure Time:**  
**Media Interest:**  
**Medium Desc:** LAND  
**Additional Medium Info:** SOIL  
**Body Of Water:**  
**Tributary Of:**  
**Release Secured:** U  
**Estimated Duration Of Release:**

Map Key	Number of Records	Direction/ Distance mi	Elevation ft	Site	DB
<b>Release Rate:</b>					
<b>Desc Remedial Action:</b>		ISOLATED THE TANK / WILL PUMP THE TANK DOWN / WASTE MANAGMENT INC ONSCENE			
<b>State Agency On Scene:</b>					
<b>State Agency Report Num:</b>					
<b>Weather Conditions:</b>					
<b>Air Temperature:</b>					
<b>Wind Speed:</b>					
<b>Wind Direction:</b>					
<b>Water Supply Contaminated:</b>		U			
<b>Employee Fatality:</b>					
<b>Passenger Fatality:</b>					
<b>Community Impact:</b>		N			
<b>Occupant Fatality:</b>					
<b>Additional Info:</b>		AREA AFFECTED:20 FT X 20 FT / NO ADDITIONAL INFORMATION			
<b>State Agency Notified:</b>					
<b>Any Fatalities:</b>		U			
<b>Federal Agency Notified:</b>					
<b>Nearest River Mile Marker:</b>					
<b>Passengers Transferred:</b>		UNK			
<b>Date Received:</b>		31-MAY-99			
<b>Responsible Company:</b>		BETHLEHEM STEEL CORP			
<b>Responsible Org Type:</b>		PRIVATE ENTERPRISE			
<b>Responsible City:</b>		BALTIMORE			
<b>Responsible State:</b>		MD			
<b>Responsible Zip:</b>					
<b>Description Of Incident:</b>		STORAGE TANK / CORROSION HAS CAUSED THE RELEASE / TANK IS NOT REGULATEDBY THE DOT			
<b>Type Of Incident:</b>		FIXED			
<b>NRC Report Number:</b>		485664			
<b>Incident Cause:</b>		EQUIPMENT FAILURE			
<b>Incident Date:</b>		31-MAY-99			
<b>Incident Location:</b>					
<b>Fire Involved:</b>		N			
<b>Fire Extinguished:</b>		U			
<b>Any Evacuations:</b>		N			
<b>Who Evacuated:</b>					
<b>Radius Of Evacuation:</b>					
<b>Any Injuries:</b>		U			
<b>Any Damages:</b>		N			
<b>Material Spill Information</b>					
<b>NRC Report Number:</b>		485664			
<b>CHRIS Code:</b>		SFA			
<b>CAS Number:</b>					
<b>UN Number:</b>					
<b>Amount Of Material:</b>		100			
<b>Unit Of Material:</b>		GALLON(S)			
<b>Name Of Material:</b>		SULFURIC ACID			
<b>If Reached Water:</b>		YES			
<b>Amount In Water:</b>		0			
<b>Unit Of Measure Reach Water:</b>		NONE			

39	40 of 53	NE/1.51	9.45	SPARROWS POINT PLANT 5111 NORTHPOINT BLVD BALTIMORE MD 21219	<a href="#">ERNS</a>
----	----------	---------	------	--	----------------------

<i>Map Key</i>	<i>Number of Records</i>	<i>Direction/ Distance mi</i>	<i>Elevation ft</i>	<i>Site</i>	<i>DB</i>
<b>Number Injured:</b>	1				
<b>Damage Amount:</b>					
<b>Air Corridor Closed:</b>	N				
<b>Air Corridor Desc:</b>					
<b>Air Closure Time:</b>					
<b>Waterway Corridor Closed:</b>	N				
<b>Waterway Corridor Desc:</b>					
<b>Waterway Closure Time:</b>					
<b>Road Closed:</b>	N				
<b>Road Desc:</b>					
<b>Road Closure Time:</b>					
<b>Major Artery:</b>	N				
<b>Track Closed:</b>	N				
<b>Track Desc:</b>					
<b>Track Closure Time:</b>					
<b>Media Interest:</b>					
<b>Medium Desc:</b>	LAND				
<b>Additional Medium Info:</b>	DIRT				
<b>Body Of Water:</b>					
<b>Tributary Of:</b>					
<b>Release Secured:</b>	U				
<b>Estimated Duration Of Release:</b>					
<b>Release Rate:</b>					
<b>Desc Remedial Action:</b>	WORKING ON CLEAN UP.				
<b>State Agency On Scene:</b>					
<b>State Agency Report Num:</b>					
<b>Weather Conditions:</b>					
<b>Air Temperature:</b>					
<b>Wind Speed:</b>					
<b>Wind Direction:</b>					
<b>Water Supply Contaminated:</b>	U				
<b>Employee Fatality:</b>					
<b>Passenger Fatality:</b>					
<b>Community Impact:</b>	N				
<b>Occupant Fatality:</b>					
<b>Additional Info:</b>	INJURED PARTY SUSTAINED AN ACID BURN BUT WAS NOT HOSPITALIZED.				
<b>State Agency Notified:</b>					
<b>Any Fatalities:</b>	U				
<b>Federal Agency Notified:</b>					
<b>Nearest River Mile Marker:</b>					
<b>Passengers Transferred:</b>	UNK				
<b>Date Received:</b>	11-OCT-92				
<b>Responsible Company:</b>	BETHLEHEM STEEL CORP				
<b>Responsible Org Type:</b>	PRIVATE ENTERPRISE				
<b>Responsible City:</b>	BALTIMORE				
<b>Responsible State:</b>	MD				
<b>Responsible Zip:</b>	21219				
<b>Description Of Incident:</b>	TWO LEAKING ABOVE GROUND TANKS//CORROSION PINHOLES IN THE TANKS				
<b>Type Of Incident:</b>	FIXED				
<b>NRC Report Number:</b>	140232				
<b>Incident Cause:</b>	EQUIPMENT FAILURE				
<b>Incident Date:</b>	10-OCT-92				
<b>Incident Location:</b>					
<b>Fire Involved:</b>	N				
<b>Fire Extinguished:</b>	U				
<b>Any Evacuations:</b>	N				
<b>Who Evacuated:</b>					
<b>Radius Of Evacuation:</b>					

Map Key	Number of Records	Direction/ Distance mi	Elevation ft	Site	DB
Any Injuries:		Y			
Any Damages:		N			
<b>Material Spill Information</b>					
NRC Report Number:			140232		
CHRIS Code:			SFA		
CAS Number:					
UN Number:					
Amount Of Material:			100		
Unit Of Material:			GALLON(S)		
Name Of Material:			SULFURIC ACID		
If Reached Water:			YES		
Amount In Water:			0		
Unit Of Measure Reach Water:			NONE		

39	41 of 53	NE/1.51	9.45	SPARROWS PT PLANT 5111 NORTHPOINT BLVD SPARROWS PT MD 21219	<a href="#">ERNS</a>
----	----------	---------	------	---	----------------------

Number Fatalities:					
Number Injured:					
Damage Amount:					
Air Corridor Closed:		N			
Air Corridor Desc:					
Air Closure Time:					
Waterway Corridor Closed:		N			
Waterway Corridor Desc:					
Waterway Closure Time:					
Road Closed:		N			
Road Desc:					
Road Closure Time:					
Major Artery:		N			
Track Closed:		N			
Track Desc:					
Track Closure Time:					
Media Interest:					
Medium Desc:			WATER		
Additional Medium Info:			PATAPSCO RIVER(OUTFALL NO.012)		
Body Of Water:					
Tributary Of:					
Release Secured:		U			
Estimated Duration Of Release:					
Release Rate:					
Desc Remedial Action:			DEPLOYED BOOMS AND VACUUM TRUCKS ARE AT OUTFALL		
State Agency On Scene:					
State Agency Report Num:					
Weather Conditions:					
Air Temperature:					
Wind Speed:					
Wind Direction:					
Water Supply Contaminated:		U			
Employee Fatality:					
Passenger Fatality:					
Community Impact:		N			
Occupant Fatality:					
Additional Info:			WILL NOTIFY STATE		

Map Key	Number of Records	Direction/ Distance mi	Elevation ft	Site	DB
<b>State Agency Notified:</b>					
<b>Any Fatalities:</b>		U			
<b>Federal Agency Notified:</b>					
<b>Nearest River Mile Marker:</b>					
<b>Passengers Transferred:</b>		UNK			
<b>Date Received:</b>		22-MAR-93			
<b>Responsible Company:</b>		BETHLEHEM STEEL			
<b>Responsible Org Type:</b>		PRIVATE ENTERPRISE			
<b>Responsible City:</b>		SPARROWS PT			
<b>Responsible State:</b>		MD			
<b>Responsible Zip:</b>		21219			
<b>Description Of Incident:</b>		TRANSMISSION LINE / HOLE IN LINE			
<b>Type Of Incident:</b>		FIXED			
<b>NRC Report Number:</b>		163359			
<b>Incident Cause:</b>		EQUIPMENT FAILURE			
<b>Incident Date:</b>		22-MAR-93			
<b>Incident Location:</b>					
<b>Fire Involved:</b>		N			
<b>Fire Extinguished:</b>		U			
<b>Any Evacuations:</b>		N			
<b>Who Evacuated:</b>					
<b>Radius Of Evacuation:</b>					
<b>Any Injuries:</b>		U			
<b>Any Damages:</b>		N			
<b>Material Spill Information</b>					
<b>NRC Report Number:</b>		163359			
<b>CHRIS Code:</b>		OSX			
<b>CAS Number:</b>					
<b>UN Number:</b>					
<b>Amount Of Material:</b>		1000			
<b>Unit Of Material:</b>		GALLON(S)			
<b>Name Of Material:</b>		OIL, FUEL: NO. 6			
<b>If Reached Water:</b>		YES			
<b>Amount In Water:</b>		900			
<b>Unit Of Measure Reach Water:</b>		GALLON(S)			

39	42 of 53	NE/1.51	9.45	SPARROWS PT PLANT 5111 N POINT BLVD,OUTFALL 017 SPARROWS PT MD 21219	<a href="#">ERNS</a>
----	----------	---------	------	--	----------------------

**Number Fatalities:**  
**Number Injured:**  
**Damage Amount:**  
**Air Corridor Closed:** N  
**Air Corridor Desc:**  
**Air Closure Time:**  
**Waterway Corridor Closed:** N  
**Waterway Corridor Desc:**  
**Waterway Closure Time:**  
**Road Closed:** N  
**Road Desc:**  
**Road Closure Time:**  
**Major Artery:** N  
**Track Closed:** N  
**Track Desc:**  
**Track Closure Time:**  
**Media Interest:**

<b>Map Key</b>	<b>Number of Records</b>	<b>Direction/ Distance mi</b>	<b>Elevation ft</b>	<b>Site</b>	<b>DB</b>
<b>Medium Desc:</b>		WATER			
<b>Additional Medium Info:</b>		JONES CREEK			
<b>Body Of Water:</b>					
<b>Tributary Of:</b>					
<b>Release Secured:</b>		U			
<b>Estimated Duration Of Release:</b>					
<b>Release Rate:</b>					
<b>Desc Remedial Action:</b>		NONE			
<b>State Agency On Scene:</b>					
<b>State Agency Report Num:</b>					
<b>Weather Conditions:</b>					
<b>Air Temperature:</b>					
<b>Wind Speed:</b>					
<b>Wind Direction:</b>					
<b>Water Supply Contaminated:</b>		U			
<b>Employee Fatality:</b>					
<b>Passenger Fatality:</b>					
<b>Community Impact:</b>		N			
<b>Occupant Fatality:</b>					
<b>Additional Info:</b>		SHEEN SIZE UNKNOWN			
<b>State Agency Notified:</b>					
<b>Any Fatalities:</b>		U			
<b>Federal Agency Notified:</b>					
<b>Nearest River Mile Marker:</b>					
<b>Passengers Transferred:</b>		UNK			
<b>Date Received:</b>		04-AUG-92			
<b>Responsible Company:</b>		BETHLEHEM STEEL			
<b>Responsible Org Type:</b>		PRIVATE ENTERPRISE			
<b>Responsible City:</b>		SPARROWS PT			
<b>Responsible State:</b>		MD			
<b>Responsible Zip:</b>		21219			
<b>Description Of Incident:</b>		10" PIPELINE/ BROKE			
<b>Type Of Incident:</b>		PIPELINE			
<b>NRC Report Number:</b>		130262			
<b>Incident Cause:</b>		UNKNOWN			
<b>Incident Date:</b>		03-AUG-92			
<b>Incident Location:</b>					
<b>Fire Involved:</b>		N			
<b>Fire Extinguished:</b>		U			
<b>Any Evacuations:</b>		N			
<b>Who Evacuated:</b>					
<b>Radius Of Evacuation:</b>					
<b>Any Injuries:</b>		U			
<b>Any Damages:</b>		N			
<b>Material Spill Information</b>					
<b>NRC Report Number:</b>		130262			
<b>CHRIS Code:</b>		OSX			
<b>CAS Number:</b>					
<b>UN Number:</b>					
<b>Amount Of Material:</b>		0			
<b>Unit Of Material:</b>		UNKNOWN AMOUNT			
<b>Name Of Material:</b>		OIL, FUEL: NO. 6			
<b>If Reached Water:</b>		YES			
<b>Amount In Water:</b>		0			
<b>Unit Of Measure Reach Water:</b>		UNKNOWN AMOUNT			

Map Key	Number of Records	Direction/ Distance mi	Elevation ft	Site	DB
39	43 of 53	NE/1.51	9.45	SPARROWS PT PLANT 5111 NORTHPOINT BLVD SPARROWS PT MD 21219	<a href="#">ERNS</a>

**Number Fatalities:**

**Number Injured:**

**Damage Amount:**

**Air Corridor Closed:**

**Air Corridor Desc:**

**Air Closure Time:**

**Waterway Corridor Closed:**

**Waterway Corridor Desc:**

**Waterway Closure Time:**

**Road Closed:**

**Road Desc:**

**Road Closure Time:**

**Major Artery:**

**Track Closed:**

**Track Desc:**

**Track Closure Time:**

**Media Interest:**

**Medium Desc:**

WATER

**Additional Medium Info:**

JONE'S CREEK

**Body Of Water:**

**Tributary Of:**

**Release Secured:**

**Estimated Duration Of**

**Release:**

**Release Rate:**

**Desc Remedial Action:**

50-100 GAL AT OUTFALL NO.001/ PERMANENT CONTAINMENT BOOM AT OUTFALLCONTAINED SPILL/ SPILL OCCURRD .5 MILE FROM OUTFALL/ THROUGH PLANT SWR

**State Agency On Scene:**

**State Agency Report Num:**

**Weather Conditions:**

**Air Temperature:**

**Wind Speed:**

**Wind Direction:**

**Water Supply**

**Contaminated:**

**Employee Fatality:**

**Passenger Fatality:**

**Community Impact:**

**Occupant Fatality:**

**Additional Info:**

**State Agency Notified:**

**Any Fatalities:**

U

**Federal Agency Notified:**

**Nearest River Mile Marker:**

**Passengers Transferred:**

UNK

**Date Received:**

26-JAN-94

**Responsible Company:**

BETHLEHEM STEEL

**Responsible Org Type:**

PRIVATE ENTERPRISE

**Responsible City:**

SPARROWS PT

**Responsible State:**

MD

**Responsible Zip:**

21219

**Description Of Incident:**

SPLIT IN FUEL OIL HEADER ON TRANSFER LINE/ 8" LINE/ UNKNOWN CUASE/SPILLED ON GROUND AND INTO CONCRETE HOLE/

**Type Of Incident:**

FIXED

**NRC Report Number:**

218736

<i>Map Key</i>	<i>Number of Records</i>	<i>Direction/ Distance mi</i>	<i>Elevation ft</i>	<i>Site</i>	<i>DB</i>
<b>Incident Cause:</b>		UNKNOWN			
<b>Incident Date:</b>		26-JAN-94			
<b>Incident Location:</b>					
<b>Fire Involved:</b>		N			
<b>Fire Extinguished:</b>					
<b>Any Evacuations:</b>		N			
<b>Who Evacuated:</b>					
<b>Radius Of Evacuation:</b>					
<b>Any Injuries:</b>		U			
<b>Any Damages:</b>		N			

**Material Spill Information**

**NRC Report Number:** 218736  
**CHRIS Code:** OSX  
**CAS Number:**  
**UN Number:**  
**Amount Of Material:** 5000  
**Unit Of Material:** GALLON(S)  
**Name Of Material:** OIL, FUEL: NO. 6  
**If Reached Water:** YES  
**Amount In Water:** 100  
**Unit Of Measure Reach Water:** GALLON(S)

---

<b>39</b>	<b>44 of 53</b>	<b>NE/1.51</b>	<b>9.45</b>	<b>5111 NORTH POINT BLVD BALTIMORE MD</b>	<b><a href="#">ERNS</a></b>
-----------	-----------------	----------------	-------------	---	-----------------------------

**Number Fatalities:**  
**Number Injured:**  
**Damage Amount:**  
**Air Corridor Closed:** N  
**Air Corridor Desc:**  
**Air Closure Time:**  
**Waterway Corridor Closed:** N  
**Waterway Corridor Desc:**  
**Waterway Closure Time:**  
**Road Closed:** N  
**Road Desc:**  
**Road Closure Time:**  
**Major Artery:** N  
**Track Closed:** N  
**Track Desc:**  
**Track Closure Time:**  
**Media Interest:**  
**Medium Desc:** LAND  
**Additional Medium Info:** HIGHWAY>DRAINAGE DITCH>TREATMENT PLANT  
**Body Of Water:**  
**Tributary Of:**  
**Release Secured:** U  
**Estimated Duration Of Release:**  
**Release Rate:**  
**Desc Remedial Action:** PUMPS SERVICING PIPELINE SHUT DOWN/LINE BEING REPAIRED  
**State Agency On Scene:**  
**State Agency Report Num:**  
**Weather Conditions:**  
**Air Temperature:**  
**Wind Speed:**  
**Wind Direction:**



Map Key	Number of Records	Direction/ Distance mi	Elevation ft	Site	DB
<b>Water Supply Contaminated:</b>		U			
<b>Employee Fatality:</b>					
<b>Passenger Fatality:</b>					
<b>Community Impact:</b>		N			
<b>Occupant Fatality:</b>					
<b>Additional Info:</b>				MATERIAL IS METERED INTO TREATMENT PLANT ON A ROUTINE BASIS	
<b>State Agency Notified:</b>					
<b>Any Fatalities:</b>		U			
<b>Federal Agency Notified:</b>					
<b>Nearest River Mile Marker:</b>					
<b>Passengers Transferred:</b>		UNK			
<b>Date Received:</b>		14-MAR-93			
<b>Responsible Company:</b>		BETHLEHEM STEEL CORP			
<b>Responsible Org Type:</b>		PRIVATE ENTERPRISE			
<b>Responsible City:</b>		BALTIMORE			
<b>Responsible State:</b>		MD			
<b>Responsible Zip:</b>		21219			
<b>Description Of Incident:</b>		RUPTURED PIPELINE/UNKNOWN			
<b>Type Of Incident:</b>		PIPELINE			
<b>NRC Report Number:</b>		162124			
<b>Incident Cause:</b>		UNKNOWN			
<b>Incident Date:</b>		14-MAR-93			
<b>Incident Location:</b>					
<b>Fire Involved:</b>		N			
<b>Fire Extinguished:</b>		U			
<b>Any Evacuations:</b>		N			
<b>Who Evacuated:</b>					
<b>Radius Of Evacuation:</b>					
<b>Any Injuries:</b>		U			
<b>Any Damages:</b>		N			
<b>Material Spill Information</b>					
<b>NRC Report Number:</b>		162124			
<b>CHRIS Code:</b>		NCC			
<b>CAS Number:</b>					
<b>UN Number:</b>					
<b>Amount Of Material:</b>		50			
<b>Unit Of Material:</b>		GALLON(S)			
<b>Name Of Material:</b>		WASTE PICKLE LIQUOR			
<b>If Reached Water:</b>		YES			
<b>Amount In Water:</b>		50			
<b>Unit Of Measure Reach Water:</b>		GALLON(S)			

---

39	45 of 53	NE/1.51	9.45	5111 N. POINT BLVD BALTIMORE MD 21219	<a href="#">ERNS</a>
----	----------	---------	------	--	----------------------

**Number Fatalities:**  
**Number Injured:**  
**Damage Amount:**  
**Air Corridor Closed:** N  
**Air Corridor Desc:**  
**Air Closure Time:**  
**Waterway Corridor Closed:** N  
**Waterway Corridor Desc:**  
**Waterway Closure Time:**  
**Road Closed:** N  
**Road Desc:**

<b>Map Key</b>	<b>Number of Records</b>	<b>Direction/ Distance mi</b>	<b>Elevation ft</b>	<b>Site</b>	<b>DB</b>
<b>Road Closure Time:</b>					
<b>Major Artery:</b>		N			
<b>Track Closed:</b>		N			
<b>Track Desc:</b>					
<b>Track Closure Time:</b>					
<b>Media Interest:</b>					
<b>Medium Desc:</b>		WATER			
<b>Additional Medium Info:</b>		PATAPSCO RIVER			
<b>Body Of Water:</b>					
<b>Tributary Of:</b>					
<b>Release Secured:</b>		U			
<b>Estimated Duration Of Release:</b>					
<b>Release Rate:</b>					
<b>Desc Remedial Action:</b>		SHUT IN FLANGE			
<b>State Agency On Scene:</b>					
<b>State Agency Report Num:</b>					
<b>Weather Conditions:</b>					
<b>Air Temperature:</b>					
<b>Wind Speed:</b>					
<b>Wind Direction:</b>					
<b>Water Supply Contaminated:</b>		U			
<b>Employee Fatality:</b>					
<b>Passenger Fatality:</b>					
<b>Community Impact:</b>		N			
<b>Occupant Fatality:</b>					
<b>Additional Info:</b>		THE RELEASE HAS ENTERED WASTE WATER SYSTEM AND WILL BE RELEASED TORIVER /			
<b>State Agency Notified:</b>					
<b>Any Fatalities:</b>		U			
<b>Federal Agency Notified:</b>					
<b>Nearest River Mile Marker:</b>					
<b>Passengers Transferred:</b>		UNK			
<b>Date Received:</b>		07-JUL-94			
<b>Responsible Company:</b>		BETHLEHEM STEEL CORP			
<b>Responsible Org Type:</b>		PRIVATE ENTERPRISE			
<b>Responsible City:</b>		BALTIMORE			
<b>Responsible State:</b>		MD			
<b>Responsible Zip:</b>		21219			
<b>Description Of Incident:</b>		TIN MILL HALOGEN LINE / FLANGE FAILURE			
<b>Type Of Incident:</b>		FIXED			
<b>NRC Report Number:</b>		247955			
<b>Incident Cause:</b>		EQUIPMENT FAILURE			
<b>Incident Date:</b>		07-JUL-94			
<b>Incident Location:</b>					
<b>Fire Involved:</b>		N			
<b>Fire Extinguished:</b>		U			
<b>Any Evacuations:</b>		N			
<b>Who Evacuated:</b>					
<b>Radius Of Evacuation:</b>					
<b>Any Injuries:</b>		U			
<b>Any Damages:</b>		N			
<b>Material Spill Information</b>					
<b>NRC Report Number:</b>		247955			
<b>CHRIS Code:</b>		CMA			
<b>CAS Number:</b>					
<b>UN Number:</b>					
<b>Amount Of Material:</b>		1300			
<b>Unit Of Material:</b>		GALLON(S)			

Map Key	Number of Records	Direction/ Distance mi	Elevation ft	Site	DB
<b>Name Of Material:</b>		CHROMIC ANHYDRIDE			
<b>If Reached Water:</b>		YES			
<b>Amount In Water:</b>		1300			
<b>Unit Of Measure Reach Water:</b>		GALLON(S)			

39      46 of 53      NE/1.51      9.45      5111 N. POINT BLVD  
SPARROWS POINT MD 21219      [ERNS](#)

**Number Fatalities:**  
**Number Injured:**  
**Damage Amount:**  
**Air Corridor Closed:** N  
**Air Corridor Desc:**  
**Air Closure Time:**  
**Waterway Corridor Closed:** N  
**Waterway Corridor Desc:**  
**Waterway Closure Time:**  
**Road Closed:** N  
**Road Desc:**  
**Road Closure Time:**  
**Major Artery:** N  
**Track Closed:** N  
**Track Desc:**  
**Track Closure Time:**  
**Media Interest:**  
**Medium Desc:** LAND  
**Additional Medium Info:** GROUND  
**Body Of Water:**  
**Tributary Of:**  
**Release Secured:** U  
**Estimated Duration Of Release:**  
**Release Rate:**  
**Desc Remedial Action:** CO. PUMPING DOWN AND DRAINING TANK / TANK WILL BE TAKEN OUT OUT SERVICESPILL SECURED  
**State Agency On Scene:**  
**State Agency Report Num:**  
**Weather Conditions:**  
**Air Temperature:**  
**Wind Speed:**  
**Wind Direction:**  
**Water Supply:** U  
**Contaminated:**  
**Employee Fatality:**  
**Passenger Fatality:**  
**Community Impact:** N  
**Occupant Fatality:**  
**Additional Info:** TEMP: 80F / CLOUD COVER: CLEAR / WIND: UNK  
**State Agency Notified:**  
**Any Fatalities:** U  
**Federal Agency Notified:**  
**Nearest River Mile Marker:**  
**Passengers Transferred:** UNK  
**Date Received:** 04-JUN-99  
**Responsible Company:** BETHLEHEM STEEL INC.  
**Responsible Org Type:** PRIVATE ENTERPRISE  
**Responsible City:** SPARROWS POINT  
**Responsible State:** MD  
**Responsible Zip:** 21219

Map Key	Number of Records	Direction/ Distance mi	Elevation ft	Site	DB
<b>Description Of Incident:</b>					
SULFURIC ACID TANK / LEAK IN STORAGE TANK / RELEASED 66 B-E SULFURICACID ON GROUND STORAGE TANK					
<b>Type Of Incident:</b> FIXED					
<b>NRC Report Number:</b> 486214					
<b>Incident Cause:</b> EQUIPMENT FAILURE					
<b>Incident Date:</b> 04-JUN-99					
<b>Incident Location:</b>					
<b>Fire Involved:</b> N					
<b>Fire Extinguished:</b> U					
<b>Any Evacuations:</b> N					
<b>Who Evacuated:</b>					
<b>Radius Of Evacuation:</b>					
<b>Any Injuries:</b> U					
<b>Any Damages:</b> N					
<b>Material Spill Information</b>					
<b>NRC Report Number:</b> 486214					
<b>CHRIS Code:</b> SFA					
<b>CAS Number:</b>					
<b>UN Number:</b>					
<b>Amount Of Material:</b> 300					
<b>Unit Of Material:</b> GALLON(S)					
<b>Name Of Material:</b> SULFURIC ACID					
<b>If Reached Water:</b> YES					
<b>Amount In Water:</b> 0					
<b>Unit Of Measure Reach Water:</b> NONE					
39	47 of 53	NE/1.51	9.45	5111 NORTH POINT BLVD BALTIMORE MD 21219	<a href="#">ERNS</a>
<b>Number Fatalities:</b>					
<b>Number Injured:</b>					
<b>Damage Amount:</b>					
<b>Air Corridor Closed:</b> N					
<b>Air Corridor Desc:</b>					
<b>Air Closure Time:</b>					
<b>Waterway Corridor Closed:</b> N					
<b>Waterway Corridor Desc:</b>					
<b>Waterway Closure Time:</b>					
<b>Road Closed:</b> N					
<b>Road Desc:</b>					
<b>Road Closure Time:</b>					
<b>Major Artery:</b> N					
<b>Track Closed:</b> N					
<b>Track Desc:</b>					
<b>Track Closure Time:</b>					
<b>Media Interest:</b> NONE					
<b>Medium Desc:</b> WATER					
<b>Additional Medium Info:</b> STORM SEWER>OLD ROAD BAY					
<b>Body Of Water:</b> STORM SEWER					
<b>Tributary Of:</b> OUTFALL 017>OLD ROAD BAY					
<b>Release Secured:</b> N					
<b>Estimated Duration Of Release:</b>					
<b>Release Rate:</b>					
<b>Desc Remedial Action:</b> BOOM DEPLOYED IN OLD ROAD BAY,PERMANENT BOOM IN PLACE AT OUTFALL, 3 VAC TRUCKS ONSCENE, PUMPS ENROUTE TO DIVERT WATER TO WASTEWATER TREATMENT PLANT					

Map Key	Number of Records	Direction/ Distance mi	Elevation ft	Site	DB
<b>State Agency On Scene:</b>					
<b>State Agency Report Num:</b>		NO REPORT #			
<b>Weather Conditions:</b>		PARTLY CLOUDY			
<b>Air Temperature:</b>					
<b>Wind Speed:</b>					
<b>Wind Direction:</b>					
<b>Water Supply Contaminated:</b>		N			
<b>Employee Fatality:</b>					
<b>Passenger Fatality:</b>					
<b>Community Impact:</b>		N			
<b>Occupant Fatality:</b>					
<b>Additional Info:</b>		RELEASE WILL CONTINUE UNTIL PUMPS ARE IN PLACE. CALLER WILL NOTIFY USCG & MD DOE.			
<b>State Agency Notified:</b>					
<b>Any Fatalities:</b>		N			
<b>Federal Agency Notified:</b>					
<b>Nearest River Mile Marker:</b>					
<b>Passengers Transferred:</b>		UNK			
<b>Date Received:</b>		04-JUN-04			
<b>Responsible Company:</b>		ISG			
<b>Responsible Org Type:</b>		PRIVATE ENTERPRISE			
<b>Responsible City:</b>		BALTIMORE			
<b>Responsible State:</b>		MD			
<b>Responsible Zip:</b>		21219			
<b>Description Of Incident:</b>		CALLER REPORTED THAT A PROCESS SEWER LINE COLLAPSED CAUSING MATERIAL TO BACK UP INTO STORM SEWER WHICH LEADS TO OLD ROAD BAY.			
<b>Type Of Incident:</b>		FIXED			
<b>NRC Report Number:</b>		723984			
<b>Incident Cause:</b>		EQUIPMENT FAILURE			
<b>Incident Date:</b>		04-JUN-04			
<b>Incident Location:</b>		STEEL MILL			
<b>Fire Involved:</b>		N			
<b>Fire Extinguished:</b>		U			
<b>Any Evacuations:</b>		N			
<b>Who Evacuated:</b>					
<b>Radius Of Evacuation:</b>					
<b>Any Injuries:</b>		N			
<b>Any Damages:</b>		N			
<b>Material Spill Information</b>					
<b>NRC Report Number:</b>		723984			
<b>CHRIS Code:</b>		OLB			
<b>CAS Number:</b>		000000-00-0			
<b>UN Number:</b>					
<b>Amount Of Material:</b>		500			
<b>Unit Of Material:</b>		GALLON(S)			
<b>Name Of Material:</b>		OIL, MISC: LUBRICATING			
<b>If Reached Water:</b>		YES			
<b>Amount In Water:</b>		500			
<b>Unit Of Measure Reach Water:</b>		GALLON(S)			

39      48 of 53      NE/1.51      9.45      5111 NORTH POINT BLVD.  
SPARROWS POINT MD 21219      [ERNS](#)

**Number Fatalities:**  
**Number Injured:**  
**Damage Amount:**

<i>Map Key</i>	<i>Number of Records</i>	<i>Direction/ Distance mi</i>	<i>Elevation ft</i>	<i>Site</i>	<i>DB</i>
<b>Air Corridor Closed:</b>		N			
<b>Air Corridor Desc:</b>					
<b>Air Closure Time:</b>					
<b>Waterway Corridor Closed:</b>		N			
<b>Waterway Corridor Desc:</b>					
<b>Waterway Closure Time:</b>					
<b>Road Closed:</b>		N			
<b>Road Desc:</b>					
<b>Road Closure Time:</b>					
<b>Major Artery:</b>		N			
<b>Track Closed:</b>		N			
<b>Track Desc:</b>					
<b>Track Closure Time:</b>					
<b>Media Interest:</b>					
<b>Medium Desc:</b>			WATER		
<b>Additional Medium Info:</b>			CONTAINMENT AREA		
<b>Body Of Water:</b>					
<b>Tributary Of:</b>					
<b>Release Secured:</b>		U			
<b>Estimated Duration Of Release:</b>					
<b>Release Rate:</b>					
<b>Desc Remedial Action:</b>				MATERIAL WAS CONTAINED. VAC TRUCK ENROUTE	
<b>State Agency On Scene:</b>					
<b>State Agency Report Num:</b>					
<b>Weather Conditions:</b>					
<b>Air Temperature:</b>					
<b>Wind Speed:</b>					
<b>Wind Direction:</b>					
<b>Water Supply Contaminated:</b>		U			
<b>Employee Fatality:</b>					
<b>Passenger Fatality:</b>					
<b>Community Impact:</b>		N			
<b>Occupant Fatality:</b>					
<b>Additional Info:</b>				CONTAINMENT OUTFALL LEADS TO PATAPSCO RIVER. NO MATERIAL HAS REACHEDTHE RIVER	
<b>State Agency Notified:</b>					
<b>Any Fatalities:</b>		U			
<b>Federal Agency Notified:</b>					
<b>Nearest River Mile Marker:</b>					
<b>Passengers Transferred:</b>			UNK		
<b>Date Received:</b>			30-OCT-90		
<b>Responsible Company:</b>			BETHLEHEM STEEL		
<b>Responsible Org Type:</b>			PRIVATE ENTERPRISE		
<b>Responsible City:</b>			SPARROWS POINT		
<b>Responsible State:</b>			MD		
<b>Responsible Zip:</b>			21219		
<b>Description Of Incident:</b>			DESULPHIZER/ UNKNOWN		
<b>Type Of Incident:</b>			FIXED		
<b>NRC Report Number:</b>			45558		
<b>Incident Cause:</b>			UNKNOWN		
<b>Incident Date:</b>			30-OCT-90		
<b>Incident Location:</b>					
<b>Fire Involved:</b>		N			
<b>Fire Extinguished:</b>		U			
<b>Any Evacuations:</b>		N			
<b>Who Evacuated:</b>					
<b>Radius Of Evacuation:</b>					
<b>Any Injuries:</b>		U			

Map Key	Number of Records	Direction/ Distance mi	Elevation ft	Site	DB
Any Damages:		N			
<b>Material Spill Information</b>					
NRC Report Number:		45558			
CHRIS Code:		OUN			
CAS Number:					
UN Number:					
Amount Of Material:		10			
Unit Of Material:		GALLON(S)			
Name Of Material:		WASH OIL			
If Reached Water:		YES			
Amount In Water:		0			
Unit Of Measure Reach Water:		NONE			

39	49 of 53	NE/1.51	9.45	5111 NO POINT BLVD SPARROWS POINT MD	<a href="#">HMIRS</a>
----	----------	---------	------	---	-----------------------

**Time Of Incident:** 1350  
**Total Hazmat Fatalities:** 0  
**Contact Country:** US  
**Recommendations Actions Taken:**  
**Description Of Events:** DRIVER OPENED INTERNAL/EXTERNAL VALVE AND THE PRODUCT SPRAYED OUT. THE DRIVE HAD SCOOPED IT UP.  
**Report #:** I-1998040469  
**Report Type:** A hazardous material incident  
**Date Of Incident:** 03/02/1998  
**Nrc Number:**  
**Total Hazmat Injuries:** 0  
**Total Evacuated:** 0  
**Incident Occurrence:**  
**Contact Name:** JAN MROTEK  
**Contact Title:** HAZMAT CLAIMS REP  
**Contact Business Name:**  
**Contact Street:**  
**Contact City:**  
**Contact State:**  
**Contact Postal Code:**  
**Federal Dot Agency Name:**  
**Federal Dot Report Number:**  
**Incident City:** SPARROWS POINT  
**Incident County:** BALTIMORE  
**Incident Postal Code:**  
**Mode Of Transportation:** Highway  
**Transportation Phase:** UNLOADING  
**Carrier Reporter Street Name:** 3101 PACKERLAND DR  
**Carrier Reporter City:** GREEN BAY  
**Carrier Reporter State:** WI  
**Carrier Reporter Postal Code:** 54313  
**Carrier Reporter Non Us State:**  
**Carrier Reporter Fed Dot Id:** 164311  
**Carrier Reporter Hazmat Reg Id:**  
**Carrier Reporter Country:** US  
**Commodity Long Name:** BISULFITES AQUEOUS SOLUTIONS N.O.S.

Map Key	Number of Records	Direction/ Distance mi	Elevation ft	Site	DB
<b>Technical Trade Name:</b>		NALCO 7408			
<b>Identification Number:</b>		UN2693			
<b>Hazardous Class Code:</b>		8			
<b>Hazardous Class:</b>		CORROSIVE MATERIAL			
<b>Quantity Released:</b>		3			
<b>Unit Of Measure:</b>		LGA			
<b>Hazmat Waste Indicator:</b>		No			
<b>Hazmat Waste Epa Number:</b>					
<b>Hmis Toxic By Inhalation Ind:</b>		No			
<b>Tih Hazard Zone:</b>					
<b>Failure Cause Description:</b>					
<b>Spillage Result Ind:</b>		Yes			
<b>Fire Result Ind:</b>		No			
<b>Explosion Result Ind:</b>		No			
<b>Water Sewer Result Ind:</b>		No			
<b>Gas Dispersion Result Ind:</b>		No			
<b>Environmental Damage Result :</b>		No			
<b>No Release Result Ind:</b>		No			
<b>Fire Ems Report Ind:</b>		No			
<b>Fire Ems Ems Report Nbr:</b>					
<b>Police Report Ind:</b>		No			
<b>Police Report Nbr:</b>					
<b>In House Cleanup Ind:</b>		No			
<b>Other Cleanup Ind:</b>		No			
<b>Damage More Than 500:</b>		No			
<b>Property Damage:</b>		0			
<b>Remediation Cleanup Cost:</b>		0			
<b>Contact Non Us State:</b>					

39      50 of 53      NE/1.51      9.45      5111 NORTH POINT RD.  
BALTIMORE MD 21219      [HMIRS](#)

**Time Of Incident:** 1300  
**Total Hazmat Fatalities:** 0  
**Contact Country:** US  
**Recommendations Actions Taken:**  
**Description Of Events:** THE DRIVER WAS MAKING A DELIVERY OF DYED DIESEL WHEN A 2-GALLON RELEASE OCCURRED. THIS RELEASE WAS CONTAINED AND CLEANED AND MDE WAS NOTIFIED. THERE WAS NO ENTRY INTO STORM DRAINS OR WATERWAYS.  
**Report #:** E-2008110169  
**Report Type:** A hazardous material incident  
**Date Of Incident:** 11/14/2008  
**Nrc Number:**  
**Total Hazmat Injuries:** 0  
**Total Evacuated:** 0  
**Incident Occurrence:**  
**Contact Name:** TONY CHEW  
**Contact Title:** FIELD SUPERVISOR  
**Contact Business Name:** Carroll Home Services/A.P.Woodson  
**Contact Street:** 2700 Loch Raven Rd.  
**Contact City:** Baltimore  
**Contact State:** MD  
**Contact Postal Code:** 21218  
**Federal Dot Agency Name:**  
**Federal Dot Report Number:**  
**Incident City:** BALTIMORE



Map Key	Number of Records	Direction/ Distance mi	Elevation ft	Site	DB
<b>Incident County:</b>		BALTIMORE			
<b>Incident Postal Code:</b>		21219			
<b>Mode Of Transportation:</b>		Highway			
<b>Transportation Phase:</b>		UNLOADING			
<b>Carrier Reporter Street Name:</b>		2700 LOCH RAVEN RD			
<b>Carrier Reporter City:</b>		BALTIMORE			
<b>Carrier Reporter State:</b>		MD			
<b>Carrier Reporter Postal Code:</b>		21218			
<b>Carrier Reporter Non Us State:</b>					
<b>Carrier Reporter Fed Dot Id:</b>	336632				
<b>Carrier Reporter Hazmat Reg Id:</b>	060204550009M				
<b>Carrier Reporter Country:</b>		US			
<b>Commodity Long Name:</b>		FUEL OIL NO. 1 2 4 5 OR 6			
<b>Technical Trade Name:</b>		PETROLEUM DISTILLATE			
<b>Identification Number:</b>		NA1993			
<b>Hazardous Class Code:</b>		2.0			
<b>Hazardous Class:</b>		COMBUSTIBLE LIQUID			
<b>Quantity Released:</b>		2			
<b>Unit Of Measure:</b>		LGA			
<b>Hazmat Waste Indicator:</b>		No			
<b>Hazmat Waste Epa Number:</b>					
<b>Hmis Toxic By Inhalation Ind:</b>		No			
<b>Tih Hazard Zone:</b>					
<b>Failure Cause Description:</b>		Dropped			
<b>Spillage Result Ind:</b>		Yes			
<b>Fire Result Ind:</b>		No			
<b>Explosion Result Ind:</b>		No			
<b>Water Sewer Result Ind:</b>		No			
<b>Gas Dispersion Result Ind:</b>		No			
<b>Environmental Damage Result :</b>		No			
<b>No Release Result Ind:</b>		No			
<b>Fire Ems Report Ind:</b>		No			
<b>Fire Ems Report Nbr:</b>					
<b>Police Report Ind:</b>		No			
<b>Police Report Nbr:</b>					
<b>In House Cleanup Ind:</b>		Yes			
<b>Other Cleanup Ind:</b>		No			
<b>Damage More Than 500:</b>		No			
<b>Property Damage:</b>		0			
<b>Remediation Cleanup Cost:</b>		0			
<b>Contact Non Us State:</b>					

39	51 of 53	NE/1.51	9.45	ISG SPARROWS POINT INC 5111 NORTH POINT BLVD BALTIMORE MD 21219	<a href="#">OCP</a>
----	----------	---------	------	---	---------------------

<b>Case No:</b>	04-2167BA4
<b>County:</b>	BA
<b>Date Open:</b>	24-JUN-04
<b>Spill Loc:</b>	ISG SPARROWS POINT INC
<b>Reg Number:</b>	4513
<b>Cleanup Code:</b>	B-1

Map Key	Number of Records	Direction/ Distance mi	Elevation ft	Site	DB
<b>Status:</b>		CANCELLED			
<b>Dt Closed:</b>					
<b>Release:</b>		YES			
39	52 of 53	NE/1.51	9.45	ISG SPARROWS PT PLANT GARAGE 5111 NORTH POINT BLVD BALTIMORE MD 21219	<a href="#">OCP</a>
<b>Case No:</b>		04-2134BA4			
<b>County:</b>		BA			
<b>Date Open:</b>		24-JUN-04			
<b>Spill Loc:</b>		ISG SPARROWS PT PLANT GARAGE			
<b>Reg Number:</b>		4513			
<b>Cleanup:</b>		YES			
<b>Code:</b>		B-1			
<b>Status:</b>		CLOSED			
<b>Dt Closed:</b>		15-SEP-04			
<b>Release:</b>		YES			
39	53 of 53	NE/1.51	9.45	KROFF CHEMICAL CO INC 5111 NORTH POINT BLVD TRUCK DECK 36A BALTIMORE MD 21219	<a href="#">RCRA NON GEN</a>
<b>Epa Handler ID:</b>		MDR000511881			
<b>Activity Location:</b>		MD			
<b>Location Street 2:</b>		TRUCK DECK 36A			
<b>Contact Name:</b>		JAMES P CIPOLLONE			
<b>Contact Email:</b>					
<b>Generator Status Universe:</b>		N			
<b>Importer Activity:</b>		N			
<b>Mixed Waste Generator:</b>		N			
<b>Transporter Activity:</b>		N			
<b>Transfer Facility:</b>		N			
<b>Recycler Activity:</b>		N			
<b>Onsite Burner Exemption:</b>		N			
<b>Furnace Exemption:</b>		N			
<b>Underground Injection Activity:</b>		N			
<b>Receives Waste From Off Site:</b>		N			
<b>Used Oil Transporter:</b>		Y			
<b>Used Oil Transfer Facility:</b>		N			
<b>Used Oil Processor:</b>		Y			
<b>Used Oil Refiner:</b>		Y			
<b>Used Oil Burner:</b>		Y			
<b>Used Oil Market Burner:</b>		Y			
<b>Used Oil Specification Marketer:</b>		Y			
<b>Mailing Address:</b>		5111 NORTH POINT BLVD, TRUCK DECK 36A, BALTIMORE, MD, 21219,			
<b>Contact Address:</b>		5111 NORTH POINT BLVD, TRUCK DECK 36A, BALTIMORE, MD, 21219,			
<b>Land Type:</b>		Private			
<b>Generator Status Universe:</b>		No Report			
<b>TSD Activity:</b>		N			
<b>Current Site Name:</b>		KROFF CHEMICAL CO INC			

Map Key	Number of Records	Direction/ Distance mi	Elevation ft	Site	DB
---------	-------------------	---------------------------	-----------------	------	----

**Owner/Operator Information**

**Owner/Operator Indicator:** CO  
**Owner/Operator Name:** KROFF CHEMICAL CO INC  
**Owner/Operator Address:** ONE NORTH SHORE CENTER SUITE 450 PITTSBURGH PA US 15212  
**Owner/Operator Phone:**  
**Owner/Operator Type:** P  
**Date Became Current:** 03-MAY-04  
**Date Ended Current:**

**Owner/Operator Indicator:** CP  
**Owner/Operator Name:** KROFF CHEMICAL CO INC  
**Owner/Operator Address:** US  
**Owner/Operator Phone:**  
**Owner/Operator Type:** P  
**Date Became Current:** 03-MAY-04  
**Date Ended Current:**

**NAICS Information**

**Naics Code:** 333319  
**Naics Description:** OTHER COMMERCIAL AND SERVICE INDUSTRY MACHINERY MANUFACTURING

**Handler Information**

**Date Receive:** 14-FEB-05  
**Facility Name:** KROFF CHEMICAL CO INC

**Hazardous Waste Information**

**Violation/Evaluation Information**

42	1 of 3	NNE/1.52	17.46	MERRITT 2301 GRAYS ROAD BALTIMORE MD 21222	<a href="#">OCP</a>
----	--------	----------	-------	--	---------------------

**Case No:** 94-0493BA4  
**County:** BA  
**Date Open:** 10-AUG-93  
**Spill Loc:** MERRITT  
**Reg Number:**  
**Cleanup:**  
**Code:**  
**Status:** CLOSED  
**Dt Closed:** 13-SEP-93  
**Release:**

42	2 of 3	NNE/1.52	17.46	MERRITT 2301 GRAYS ROAD BALTIMORE MD 21222	<a href="#">OCP</a>
----	--------	----------	-------	--	---------------------

**Case No:** 94-0493BA4  
**County:** BA  
**Date Open:** 10-AUG-93  
**Spill Loc:** MERRITT  
**Reg Number:**  
**Cleanup:**  
**Code:**

Map Key	Number of Records	Direction/ Distance mi	Elevation ft	Site	DB
<b>Status:</b>		CLOSED			
<b>Dt Closed:</b>		13-SEP-93			
<b>Release:</b>					

42	3 of 3	NNE/1.52	17.46	M P INDUSTRIAL COATINGS INC 2301 GRAYS RD SPARROWS POINT MD 21222	<a href="#">RCRA NON GEN</a>
----	--------	----------	-------	---	------------------------------

**Epa Handler ID:** MDR000002006  
**Activity Location:** MD  
**Location Street 2:**  
**Contact Name:** EMIL GHINGER  
**Contact Email:**  
**Generator Status Universe:** N  
**Importer Activity:** N  
**Mixed Waste Generator:** N  
**Transporter Activity:** N  
**Transfer Facility:** N  
**Recycler Activity:** N  
**Onsite Burner Exemption:** N  
**Furnace Exemption:** N  
**Underground Injection Activity:** N  
**Receives Waste From Off Site:** N  
**Used Oil Transporter:**  
**Used Oil Transfer Facility:**  
**Used Oil Processor:**  
**Used Oil Refiner:**  
**Used Oil Burner:**  
**Used Oil Market Burner:**  
**Used Oil Specification Marketer:**  
**Mailing Address:** 2301 GRAYS RD, , SPARROWS POINT, MD, 21222,  
**Contact Address:** 2301 GRAYS RD, , SPARROWS POINT, MD, 21222, US  
**Land Type:** Private  
**Generator Status Universe:** No Report  
**TSD Activity:** N  
**Current Site Name:** M P INDUSTRIAL COATINGS INC

#### Owner/Operator Information

**Owner/Operator Indicator:** CO  
**Owner/Operator Name:** JAMES C HAMILOS  
**Owner/Operator Address:** 2407 BOSTON ST BALTIMORE MD 21224  
**Owner/Operator Phone:** 4102375700  
**Owner/Operator Type:** P  
**Date Became Current:**  
**Date Ended Current:**

#### NAICS Information

**Naics Code:** 23521  
**Naics Description:** PAINTING AND WALL COVERING CONTRACTORS

#### Handler Information

**Date Receive:** 19-APR-95  
**Facility Name:** M P INDUSTRIAL COATINGS INC

Map Key	Number of Records	Direction/ Distance mi	Elevation ft	Site	DB
<b>Date Receive:</b>		02-MAR-98			
<b>Facility Name:</b>		M P INDUSTRIAL COATINGS INC			
<b>Classification:</b>		Large Quantity Generator			
<b>Hazardous Waste Information</b>					
<b>Waste Code:</b>		D001			
<b>Waste:</b>		IGNITABLE WASTE			
<b>Waste Code:</b>		D008			
<b>Waste:</b>		LEAD			
<b>Waste Code:</b>		F003			
<b>Waste:</b>		THE FOLLOWING SPENT NONHALOGENATED SOLVENTS: XYLENE, ACETONE, ETHYL ACETATE, ETHYL BENZENE, ETHYL ETHER, METHYL ISOBUTYL KETONE, N-BUTYL ALCOHOL, CYCLOHEXANONE, AND METHANOL; ALL SPENT SOLVENT MIXTURES/BLENDS CONTAINING, BEFORE USE, ONLY THE ABOVE SPENT NONHALOGENATED SOLVENTS; AND ALL SPENT SOLVENT MIXTURES/BLENDS CONTAINING, BEFORE USE, ONE OR MORE OF THE ABOVE NONHALOGENATED SOLVENTS, AND A TOTAL OF TEN PERCENT OR MORE (BY VOLUME) OF ONE OR MORE OF THOSE SOLVENTS LISTED IN F001, F002, F004, AND F005; AND STILL BOTTOMS FROM THE RECOVERY OF THESE SPENT SOLVENTS AND SPENT SOLVENT MIXTURES.			
<b>Waste Code:</b>		F005			
<b>Waste:</b>		THE FOLLOWING SPENT NONHALOGENATED SOLVENTS: TOLUENE, METHYL ETHYL KETONE, CARBON DISULFIDE, ISOBUTANOL, PYRIDINE, BENZENE, 2-ETHOXYETHANOL, AND 2-NITROPROPANE; ALL SPENT SOLVENT MIXTURES/BLENDS CONTAINING, BEFORE USE, A TOTAL OF TEN PERCENT OR MORE (BY VOLUME) OF ONE OR MORE OF THE ABOVE NONHALOGENATED SOLVENTS OR THOSE SOLVENTS LISTED IN F001, F002, OR F004; AND STILL BOTTOMS FROM THE RECOVERY OF THESE SPENT SOLVENTS AND SPENT SOLVENT MIXTURES.			
<b>Violation/Evaluation Information</b>					
<b>Evaluation Start Date:</b>		14-APR-00			
<b>Evaluation Agency:</b>		S			
<b>Evaluation Type Description:</b>		COMPLIANCE EVALUATION INSPECTION ON-SITE			
<b>Violation Short Description:</b>					
<b>Violation Determined Date:</b>					
<b>Actual Return to Compliance Date:</b>					
<b>Violation Responsible Agency:</b>					
<b>Enforcement Action Date:</b>					
<b>Enforcement Agency:</b>					
<b>Disposition Status Date:</b>					
<b>Disposition Status:</b>					
<b>Enforcement Type Description:</b>					
<b>Proposed Penalty Amount:</b>					
<b>Paid Amount:</b>					
<b>Final Amount:</b>					

44	1 of 10	NNE/1.54	18.93	AMG RESOURCES CORPORATION 2415 GRAYS ROAD BALTIMORE MD 21222-5043	<a href="#">AST</a>
----	---------	----------	-------	---	---------------------

**Facility Number:** 2025  
**Owner Zip Code:** 21222  
**Bill Contact:** MR. DAVID MCSWEENEY  
**Bill Address:** 2451 GRAYS ROAD

Map Key	Number of Records	Direction/ Distance mi	Elevation ft	Site	DB
---------	-------------------	---------------------------	-----------------	------	----

**Bill Address 2:**  
**Bill City:** BALTIMORE  
**Bill State:** MD  
**Bill Zip Code:** 21222  
**Bill Phone:** 4104770300  
**Descr:** BALTIMORE  
**Owner:** AMG RESOURCES CORPORATION  
**Owner City:** BALTIMORE  
**Owner Address:** 2415 GRAYS ROAD  
**Owner State:** MD  
**Bill Name:** AMG RESOURCES CORPORATION

--- Details ---

**Tank ID:** 7071  
**Capacity:** 10000  
**Product:** HEATING OIL - #4  
 +  
**Tank ID:** 7072  
**Capacity:** 10000  
**Product:** HEATING OIL - #4  
 +  
**Tank ID:** 7062  
**Capacity:** 5000  
**Product:** DIESEL FUEL  
 +  
**Tank ID:** 7041  
**Capacity:** 1000  
**Product:** HYDRAULIC OIL  
 +  
**Tank ID:** 7181  
**Capacity:** 250  
**Product:** WASTE OIL

44	2 of 10	NNE/1.54	18.93	VULCAN MATERIALS METALS DIV 2415 GRAYS RD SPARROWS PT MD 21219	<a href="#">CERCLIS</a>
----	---------	----------	-------	--	-------------------------

**Site ID:** 0300218  
**Site Epa ID:** MDD003093119  
**NPL Status:** Not on the NPL  
**Non NPL Status:** NFRAP-Site does not qualify for the NPL based on existing information  
**Federal Facility:** Not a Federal Facility  
**Site Cnty Name:** BALTIMORE

**CERCLIS Assessment History:**

**Date Started:**  
**Date Completed:**  
**CERCLIS Assessment History:**

**Action:** DISCOVERY  
**Date Started:**  
**Date Completed:** 01-JUN-81  
**CERCLIS Assessment History:**

**Action:** PRELIMINARY ASSESSMENT  
**Date Started:** 01-MAY-84  
**Date Completed:** 01-MAY-84  
**CERCLIS Assessment History:**

Map Key	Number of Records	Direction/ Distance mi	Elevation ft	Site	DB
<b>Action:</b>		SITE INSPECTION			
<b>Date Started:</b>					
<b>Date Completed:</b>		27-APR-90			
<b>CERCLIS Assessment History:</b>					
<b>Action:</b>		ARCHIVE SITE			
<b>Date Started:</b>					
<b>Date Completed:</b>		27-APR-90			

44	3 of 10	NNE/1.54	18.93	VULCAN MATERIALS METALS DIV 2415 GRAYS RD SPARROWS PT MD 21219	<a href="#">CERCLIS NFRAP</a>
<b>Site ID:</b>		0300218			
<b>Site Epa ID:</b>		MDD003093119			
<b>Site Name:</b>		VULCAN MATERIALS METALS DIV			
<b>Site Street Address:</b>		2415 GRAYS RD			
<b>Site City Name:</b>		SPARROWS PT			
<b>Site ZIP Code:</b>		21219			
<b>Federal Facility:</b>					
<b>Site Fips Code:</b>		24005			
<b>R Region Code:</b>		03			
<b>Site Parent ID:</b>					
<b>Site Cngrsnl District Code:</b>		03			
<b>R State Code:</b>		MD			
<b>Parent Site Name:</b>					
<b>Site Cnty Name:</b>		BALTIMORE			

44	4 of 10	NNE/1.54	18.93	2415 GRAYS RD BALTIMORE MD 21222	<a href="#">ERNS</a>
<b>Number Fatalities:</b>					
<b>Number Injured:</b>					
<b>Damage Amount:</b>					
<b>Air Corridor Closed:</b>		N			
<b>Air Corridor Desc:</b>					
<b>Air Closure Time:</b>					
<b>Waterway Corridor Closed:</b>					
<b>Waterway Corridor Desc:</b>					
<b>Waterway Closure Time:</b>					
<b>Road Closed:</b>		N			
<b>Road Desc:</b>					
<b>Road Closure Time:</b>					
<b>Major Artery:</b>					
<b>Track Closed:</b>					
<b>Track Desc:</b>					
<b>Track Closure Time:</b>					
<b>Media Interest:</b>					
<b>Medium Desc:</b>		LAND			
<b>Additional Medium Info:</b>		SOIL			
<b>Body Of Water:</b>					
<b>Tributary Of:</b>					
<b>Release Secured:</b>					
<b>Estimated Duration Of Release:</b>					
<b>Release Rate:</b>					
<b>Desc Remedial Action:</b>		LEAK WAS SECURED / USED VAC-TRUCK TO RECOVER			
<b>State Agency On Scene:</b>					

Map Key	Number of Records	Direction/ Distance mi	Elevation ft	Site	DB
---------	-------------------	---------------------------	-----------------	------	----

**State Agency Report Num:**

**Weather Conditions:**

**Air Temperature:**

**Wind Speed:**

**Wind Direction:**

**Water Supply**

**Contaminated:**

**Employee Fatality:**

**Passenger Fatality:**

**Community Impact:**

**Occupant Fatality:**

**Additional Info:**

**State Agency Notified:**

**Any Fatalities:** U

**Federal Agency Notified:**

**Nearest River Mile Marker:**

**Passengers Transferred:** UNK

**Date Received:** 29-AUG-96

**Responsible Company:** AMG RESOURCES CORP

**Responsible Org Type:** PRIVATE ENTERPRISE

**Responsible City:** BALTIMORE

**Responsible State:** MD

**Responsible Zip:** 21222

**Description Of Incident:** TRUCK / FUEL TANK WAS RUPTURED WHEN AUTOMOBILE STRUCK A RAISED PORTION OF A RAILROAD TRACK

**Type Of Incident:** MOBILE

**NRC Report Number:** 358915

**Incident Cause:** OTHER

**Incident Date:** 29-AUG-96

**Incident Location:**

**Fire Involved:** N

**Fire Extinguished:**

**Any Evacuations:** N

**Who Evacuated:**

**Radius Of Evacuation:**

**Any Injuries:** U

**Any Damages:** N

**Material Spill Information**

**NRC Report Number:** 358915

**CHRIS Code:** OTD

**CAS Number:**

**UN Number:**

**Amount Of Material:** 103

**Unit Of Material:** GALLON(S)

**Name Of Material:** OIL, FUEL: NO. 2-D

**If Reached Water:** YES

**Amount In Water:** 0

**Unit Of Measure Reach Water:** NONE

44	5 of 10	NNE/1.54	18.93	AMG RESOURCES CORP 2415 GRAYS RD SPARROWS POINT MD 21229	<a href="#">OCP</a>
----	---------	----------	-------	--	---------------------

**Case No:** 95-0089BA4  
**County:** BA  
**Date Open:** 11-JUL-94  
**Spill Loc:** AMG RESOURCES CORP



<i>Map Key</i>	<i>Number of Records</i>	<i>Direction/ Distance mi</i>	<i>Elevation ft</i>	<i>Site</i>	<i>DB</i>
<b>Reg Number:</b>		7436			
<b>Cleanup:</b>					
<b>Code:</b>					
<b>Status:</b>		CLOSED			
<b>Dt Closed:</b>		09-DEC-94			
<b>Release:</b>					
<b>44</b>	<b>6 of 10</b>	<b>NNE/1.54</b>	<b>18.93</b>	<b>VULCAN MATERIALS 2415 GRAYS RD BALTIMORE MD 21219</b>	<a href="#"><u>OCP</u></a>
<b>Case No:</b>		6-0497BA			
<b>County:</b>		BA			
<b>Date Open:</b>		08-DEC-85			
<b>Spill Loc:</b>		VULCAN MATERIALS			
<b>Reg Number:</b>		7436			
<b>Cleanup:</b>					
<b>Code:</b>					
<b>Status:</b>		CLOSED			
<b>Dt Closed:</b>		09-DEC-85			
<b>Release:</b>					
<b>44</b>	<b>7 of 10</b>	<b>NNE/1.54</b>	<b>18.93</b>	<b>AMG CORP. 2415 GRAYS RD BALTIMORE MD 21222</b>	<a href="#"><u>OCP</u></a>
<b>Case No:</b>		90-0200BA4			
<b>County:</b>		BA			
<b>Date Open:</b>		02-AUG-89			
<b>Spill Loc:</b>		AMG CORP.			
<b>Reg Number:</b>		7436			
<b>Cleanup:</b>					
<b>Code:</b>					
<b>Status:</b>		CLOSED			
<b>Dt Closed:</b>		22-JUL-98			
<b>Release:</b>					
<b>44</b>	<b>8 of 10</b>	<b>NNE/1.54</b>	<b>18.93</b>	<b>AMG RESOURCES INC 2415 GRAYS RD BALTIMORE MD 21222</b>	<a href="#"><u>RCRA GEN</u></a>
<b>Used Oil Market Burner:</b>					
<b>Activity Location:</b>		MD			
<b>Mailing Address:</b>		2415, GRAYS RD, , BALTIMORE, MD, 21222,			
<b>Contact Address:</b>		2415, GRAYS RD, , BALTIMORE, MD, 21222,			
<b>Land Type:</b>		Private			
<b>Generator Status Universe:</b>		Large Quantity Generator			
<b>TSD Activity:</b>		N			
<b>Epa Handler ID:</b>		MDD003093119			
<b>Current Site Name:</b>		AMG RESOURCES INC			
<b>Location Street 2:</b>					
<b>Contact Name:</b>		DAVID MCSWEENEY			
<b>Contact Email:</b>		DMCSWEENEY@AMGRESOURCES.COM			
<b>Generator Status Universe:</b>		LQG			
<b>Importer Activity:</b>		N			
<b>Mixed Waste Generator:</b>		N			

<i>Map Key</i>	<i>Number of Records</i>	<i>Direction/ Distance mi</i>	<i>Elevation ft</i>	<i>Site</i>	<i>DB</i>
<i>Transporter Activity:</i>	N				
<i>Transfer Facility:</i>	N				
<i>Recycler Activity:</i>	N				
<i>Onsite Burner Exemption:</i>	N				
<i>Furnace Exemption:</i>	N				
<i>Underground Injection Activity:</i>	N				
<i>Receives Waste From Off Site:</i>	N				
<i>Used Oil Transporter:</i>					
<i>Used Oil Transfer Facility:</i>					
<i>Used Oil Processor:</i>					
<i>Used Oil Refiner:</i>					
<i>Used Oil Burner:</i>					
<i>Used Oil Specification Marketer:</i>					
<b>Owner/Operator Information</b>					
<i>Owner/Operator Indicator:</i>		CP			
<i>Owner/Operator Name:</i>		VULCAN MATERIALS COMPANY			
<i>Owner/Operator Address:</i>		2415 GRAYS ROAD OPERCITY MD 99999			
<i>Owner/Operator Phone:</i>		3014770300			
<i>Owner/Operator Type:</i>		P			
<i>Date Became Current:</i>					
<i>Date Ended Current:</i>					
<i>Owner/Operator Indicator:</i>		CO			
<i>Owner/Operator Name:</i>		AMG RESOURCES CORP			
<i>Owner/Operator Address:</i>		GRAND AVE PITTSBURGH PA US 15225			
<i>Owner/Operator Phone:</i>					
<i>Owner/Operator Type:</i>		P			
<i>Date Became Current:</i>		04-MAR-88			
<i>Date Ended Current:</i>					
<i>Owner/Operator Indicator:</i>		CP			
<i>Owner/Operator Name:</i>		AMG RESOURCES CORP			
<i>Owner/Operator Address:</i>		US			
<i>Owner/Operator Phone:</i>					
<i>Owner/Operator Type:</i>		P			
<i>Date Became Current:</i>		04-MAR-88			
<i>Date Ended Current:</i>					
<i>Owner/Operator Indicator:</i>		CO			
<i>Owner/Operator Name:</i>		AMG RESOURCES CORP			
<i>Owner/Operator Address:</i>		GRAND AVE PITTSBURGH PA US 15225			
<i>Owner/Operator Phone:</i>					
<i>Owner/Operator Type:</i>		P			
<i>Date Became Current:</i>		04-MAR-88			
<i>Date Ended Current:</i>					
<i>Owner/Operator Indicator:</i>		CP			
<i>Owner/Operator Name:</i>		AMG RESOURCES CORP			
<i>Owner/Operator Address:</i>		US			
<i>Owner/Operator Phone:</i>					
<i>Owner/Operator Type:</i>		P			
<i>Date Became Current:</i>		04-MAR-88			
<i>Date Ended Current:</i>					
<i>Owner/Operator Indicator:</i>		CO			
<i>Owner/Operator Name:</i>		AMG RESOURCES CORP			

<i>Map Key</i>	<i>Number of Records</i>	<i>Direction/ Distance mi</i>	<i>Elevation ft</i>	<i>Site</i>	<i>DB</i>
<b>Owner/Operator Address:</b>				GRAND AVE PITTSBURGH PA 15225	
<b>Owner/Operator Phone:</b>					
<b>Owner/Operator Type:</b>			P		
<b>Date Became Current:</b>			04-MAR-88		
<b>Date Ended Current:</b>					
<b>Owner/Operator Indicator:</b>			CP		
<b>Owner/Operator Name:</b>			AMG RESOURCES CORP		
<b>Owner/Operator Address:</b>					
<b>Owner/Operator Phone:</b>					
<b>Owner/Operator Type:</b>			P		
<b>Date Became Current:</b>			04-MAR-88		
<b>Date Ended Current:</b>					
<b>Owner/Operator Indicator:</b>			CO		
<b>Owner/Operator Name:</b>			AMG RESOURCES		
<b>Owner/Operator Address:</b>			ROBINSON PLAZA SUITE 350 PITTSBURGH PA 15205		
<b>Owner/Operator Phone:</b>			4104770300		
<b>Owner/Operator Type:</b>			P		
<b>Date Became Current:</b>			04-MAR-88		
<b>Date Ended Current:</b>					
<b>Owner/Operator Indicator:</b>			CP		
<b>Owner/Operator Name:</b>			AMG RESOURCES INC		
<b>Owner/Operator Address:</b>			GRAYS RD BALTIMORE MD 21222		
<b>Owner/Operator Phone:</b>			4104770300 111		
<b>Owner/Operator Type:</b>			P		
<b>Date Became Current:</b>			04-MAR-88		
<b>Date Ended Current:</b>					
<b>Owner/Operator Indicator:</b>			CO		
<b>Owner/Operator Name:</b>			VULCAN MATERIALS CO		
<b>Owner/Operator Address:</b>			2415 GRAYS ROAD SPARROWS POINT MD 21219		
<b>Owner/Operator Phone:</b>			3014770300		
<b>Owner/Operator Type:</b>			P		
<b>Date Became Current:</b>					
<b>Date Ended Current:</b>					
<b>Owner/Operator Indicator:</b>			CO		
<b>Owner/Operator Name:</b>			AMG RESOURCES CO		
<b>Owner/Operator Address:</b>			4100 GRAND AVE PITTSBURGH PA US 15225		
<b>Owner/Operator Phone:</b>					
<b>Owner/Operator Type:</b>			P		
<b>Date Became Current:</b>			04-MAR-88		
<b>Date Ended Current:</b>					
<b>Owner/Operator Indicator:</b>			CP		
<b>Owner/Operator Name:</b>			AMG RESOURCES		
<b>Owner/Operator Address:</b>			US		
<b>Owner/Operator Phone:</b>					
<b>Owner/Operator Type:</b>			P		
<b>Date Became Current:</b>			04-MAR-88		
<b>Date Ended Current:</b>					
<b>NAICS Information</b>					
<b>Naics Code:</b>			331492		
<b>Naics Description:</b>			SECONDARY SMELTING, REFINING, AND ALLOYING OF NONFERROUS METAL (EXCEPT COPPER AND ALUMINUM)		

<i>Map Key</i>	<i>Number of Records</i>	<i>Direction/ Distance mi</i>	<i>Elevation ft</i>	<i>Site</i>	<i>DB</i>
<b>Naics Code:</b>			331492		
<b>Naics Description:</b>				SECONDARY SMELTING, REFINING, AND ALLOYING OF NONFERROUS METAL (EXCEPT COPPER AND ALUMINUM)	
<b>Naics Code:</b>			331492		
<b>Naics Description:</b>				SECONDARY SMELTING, REFINING, AND ALLOYING OF NONFERROUS METAL (EXCEPT COPPER AND ALUMINUM)	
<b>Naics Code:</b>			331492		
<b>Naics Description:</b>				SECONDARY SMELTING, REFINING, AND ALLOYING OF NONFERROUS METAL (EXCEPT COPPER AND ALUMINUM)	
<b>Naics Code:</b>			331492		
<b>Naics Description:</b>				SECONDARY SMELTING, REFINING, AND ALLOYING OF NONFERROUS METAL (EXCEPT COPPER AND ALUMINUM)	
<b>Naics Code:</b>			331492		
<b>Naics Description:</b>				SECONDARY SMELTING, REFINING, AND ALLOYING OF NONFERROUS METAL (EXCEPT COPPER AND ALUMINUM)	
<b>Naics Code:</b>			331492		
<b>Naics Description:</b>				SECONDARY SMELTING, REFINING, AND ALLOYING OF NONFERROUS METAL (EXCEPT COPPER AND ALUMINUM)	
<b>Naics Code:</b>			331492		
<b>Naics Description:</b>				SECONDARY SMELTING, REFINING, AND ALLOYING OF NONFERROUS METAL (EXCEPT COPPER AND ALUMINUM)	
<b>Naics Code:</b>			331492		
<b>Naics Description:</b>				SECONDARY SMELTING, REFINING, AND ALLOYING OF NONFERROUS METAL (EXCEPT COPPER AND ALUMINUM)	
<b>Naics Code:</b>			331492		
<b>Naics Description:</b>				SECONDARY SMELTING, REFINING, AND ALLOYING OF NONFERROUS METAL (EXCEPT COPPER AND ALUMINUM)	
<b>Naics Code:</b>			331492		
<b>Naics Description:</b>				SECONDARY SMELTING, REFINING, AND ALLOYING OF NONFERROUS METAL (EXCEPT COPPER AND ALUMINUM)	
<b>Naics Code:</b>			331492		
<b>Naics Description:</b>				SECONDARY SMELTING, REFINING, AND ALLOYING OF NONFERROUS METAL (EXCEPT COPPER AND ALUMINUM)	
<b>Naics Code:</b>			331492		
<b>Naics Description:</b>				SECONDARY SMELTING, REFINING, AND ALLOYING OF NONFERROUS METAL (EXCEPT COPPER AND ALUMINUM)	
<b>Handler Information</b>					
<b>Date Receive:</b>			17-NOV-80		
<b>Facility Name:</b>			AMG RESOURCES CORP		
<b>Date Receive:</b>			09-FEB-06		
<b>Facility Name:</b>			AMG RESOURCES CORPORATION		
<b>Classification:</b>			Large Quantity Generator		
<b>Date Receive:</b>			06-MAR-08		
<b>Facility Name:</b>			AMG RESOURCES CORPORATION		
<b>Classification:</b>			Large Quantity Generator		
<b>Date Receive:</b>			17-FEB-10		

<i>Map Key</i>	<i>Number of Records</i>	<i>Direction/ Distance mi</i>	<i>Elevation ft</i>	<i>Site</i>	<i>DB</i>
<b>Facility Name:</b>				AMG RESOURCES CORPORATION	
<b>Classification:</b>				Large Quantity Generator	
<b>Date Receive:</b>			02-MAR-12		
<b>Facility Name:</b>				AMG RESOURCES INC	
<b>Classification:</b>				Large Quantity Generator	
<b>Date Receive:</b>			18-AUG-80		
<b>Facility Name:</b>				AMG RESOURCES CORP	
<b>Classification:</b>				Large Quantity Generator	
<b>Date Receive:</b>			20-FEB-90		
<b>Facility Name:</b>				AMG RESOURCES CORPORATION	
<b>Classification:</b>				Large Quantity Generator	
<b>Date Receive:</b>			05-FEB-92		
<b>Facility Name:</b>				AMG RESOURCES CORPORATION	
<b>Classification:</b>				Large Quantity Generator	
<b>Date Receive:</b>			03-FEB-94		
<b>Facility Name:</b>				AMG RESOURCES CORP	
<b>Classification:</b>				Large Quantity Generator	
<b>Date Receive:</b>			06-FEB-96		
<b>Facility Name:</b>				AMG RESOURCES CORP	
<b>Classification:</b>				Large Quantity Generator	
<b>Date Receive:</b>			24-FEB-98		
<b>Facility Name:</b>				AMG RESOURCES CORP	
<b>Classification:</b>				Large Quantity Generator	
<b>Date Receive:</b>			10-FEB-00		
<b>Facility Name:</b>				AMG RESOURCES CORPORATION	
<b>Classification:</b>				Large Quantity Generator	
<b>Date Receive:</b>			13-FEB-02		
<b>Facility Name:</b>				AMG RESOURCES CORPORATION	
<b>Classification:</b>				Large Quantity Generator	
<b>Date Receive:</b>			10-FEB-04		
<b>Facility Name:</b>				AMG RESOURCES CORP	
<b>Classification:</b>				Large Quantity Generator	

**Hazardous Waste Information**

<b>Waste Code:</b>	D002
<b>Waste:</b>	CORROSIVE WASTE
<b>Waste Code:</b>	D008
<b>Waste:</b>	LEAD
<b>Waste Code:</b>	D002
<b>Waste:</b>	CORROSIVE WASTE
<b>Waste Code:</b>	D002
<b>Waste:</b>	CORROSIVE WASTE
<b>Waste Code:</b>	D002
<b>Waste:</b>	CORROSIVE WASTE

<b>Map Key</b>	<b>Number of Records</b>	<b>Direction/ Distance mi</b>	<b>Elevation ft</b>	<b>Site</b>	<b>DB</b>
<b>Waste Code:</b>			D002		
<b>Waste:</b>			CORROSIVE WASTE		
<b>Waste Code:</b>			D002		
<b>Waste:</b>			CORROSIVE WASTE		
<b>Waste Code:</b>			D008		
<b>Waste:</b>			LEAD		
<b>Waste Code:</b>			D002		
<b>Waste:</b>			CORROSIVE WASTE		

**Violation/Evaluation Information**

**Evaluation Start Date:** 03-JUN-92  
**Evaluation Agency:** S  
**Evaluation Type Description:** COMPLIANCE EVALUATION INSPECTION ON-SITE  
**Violation Short Description:**  
**Violation Determined Date:**  
**Actual Return to Compliance Date:**  
**Violation Responsible Agency:**  
**Enforcement Action Date:**  
**Enforcement Agency:**  
**Disposition Status Date:**  
**Disposition Status:**  
**Enforcement Type Description:**  
**Proposed Penalty Amount:**  
**Paid Amount:**  
**Final Amount:**

**Evaluation Start Date:** 09-NOV-87  
**Evaluation Agency:** S  
**Evaluation Type Description:** COMPLIANCE EVALUATION INSPECTION ON-SITE  
**Violation Short Description:** Generators - General  
**Violation Determined Date:** 09-NOV-87  
**Actual Return to Compliance Date:** 14-APR-88  
**Violation Responsible Agency:** S  
**Enforcement Action Date:** 01-DEC-87  
**Enforcement Agency:** S  
**Disposition Status Date:**  
**Disposition Status:**  
**Enforcement Type Description:** WRITTEN INFORMAL  
**Proposed Penalty Amount:**  
**Paid Amount:**  
**Final Amount:**

**Evaluation Start Date:** 23-MAY-06  
**Evaluation Agency:** S  
**Evaluation Type Description:** COMPLIANCE EVALUATION INSPECTION ON-SITE  
**Violation Short Description:** Generators - Pre-transport  
**Violation Determined Date:** 23-MAY-06  
**Actual Return to Compliance Date:** 07-JUN-06  
**Violation Responsible Agency:** S  
**Enforcement Action Date:**  
**Enforcement Agency:**  
**Disposition Status Date:**  
**Disposition Status:**  
**Enforcement Type Description:**  
**Proposed Penalty Amount:**  
**Paid Amount:**

Map Key	Number of Records	Direction/ Distance mi	Elevation ft	Site	DB
---------	-------------------	---------------------------	-----------------	------	----

**Final Amount:**

**Evaluation Start Date:** 07-JUN-06  
**Evaluation Agency:** S  
**Evaluation Type Description:** FOLLOW-UP INSPECTION  
**Violation Short Description:**  
**Violation Determined Date:**  
**Actual Return to Compliance Date:**  
**Violation Responsible Agency:**  
**Enforcement Action Date:**  
**Enforcement Agency:**  
**Disposition Status Date:**  
**Disposition Status:**  
**Enforcement Type Description:**  
**Proposed Penalty Amount:**  
**Paid Amount:**  
**Final Amount:**

**Evaluation Start Date:** 08-MAY-12  
**Evaluation Agency:** S  
**Evaluation Type Description:** COMPLIANCE EVALUATION INSPECTION ON-SITE  
**Violation Short Description:**  
**Violation Determined Date:**  
**Actual Return to Compliance Date:**  
**Violation Responsible Agency:**  
**Enforcement Action Date:**  
**Enforcement Agency:**  
**Disposition Status Date:**  
**Disposition Status:**  
**Enforcement Type Description:**  
**Proposed Penalty Amount:**  
**Paid Amount:**  
**Final Amount:**

**Evaluation Start Date:** 14-APR-88  
**Evaluation Agency:** S  
**Evaluation Type Description:** COMPLIANCE EVALUATION INSPECTION ON-SITE  
**Violation Short Description:**  
**Violation Determined Date:**  
**Actual Return to Compliance Date:**  
**Violation Responsible Agency:**  
**Enforcement Action Date:**  
**Enforcement Agency:**  
**Disposition Status Date:**  
**Disposition Status:**  
**Enforcement Type Description:**  
**Proposed Penalty Amount:**  
**Paid Amount:**  
**Final Amount:**

---

44	9 of 10	NNE/1.54	18.93	Vulcan Materials Metals Div. 2415 Grays Road Sparrows Point MD 21222-5043	<a href="#">SHWS</a>
----	---------	----------	-------	---	----------------------

**Point X:** 446172.9  
**Point Y:** 175306.0399  
**Alias:** AMG Resources Corporation  
**County:** Baltimore County  
**Acreage:** 17

<b>Map Key</b>	<b>Number of Records</b>	<b>Direction/ Distance mi</b>	<b>Elevation ft</b>	<b>Site</b>	<b>DB</b>
<b>File Avail:</b>		No			
<b>Fact Sheet:</b>		http://www.mde.state.md.us/programs/Land/MarylandBrownfieldVCP/ERRP_Superfund/Documents/Vulcan%20Materials.pdf			
<b>BMI Num:</b>		MD0132			
<b>MD Num:</b>		MD-132			
<b>Brownfield:</b>		No			
<b>Ste Assess:</b>		No			
<b>FUD:</b>		No			
<b>State Master:</b>		Yes			
<b>Non Master:</b>		No			
<b>Federal Facility:</b>		No			
<b>GW:</b>		No			
<b>NPL:</b>		No			
<b>VCP:</b>		No			
<b>Application:</b>		0			
<b>Notes:</b>					
<b>Assessment:</b>		No			
<b>Remediation:</b>		No			
<b>Withdrawn:</b>		No			
<b>Determination:</b>		No			
<b>Archived:</b>					
<b>FIS:</b>					
<b>GW Chlorina:</b>		No			
<b>GW Petroleum:</b>		No			
<b>GW Metals:</b>		No			
<b>GW Pesticide:</b>		No			
<b>GW PCB:</b>		No			
<b>GW PAH:</b>		No			
<b>Soil Chlorina:</b>		No			
<b>Soil Petroleum:</b>		No			
<b>Soil Metals:</b>		No			
<b>Soil Pesticide:</b>		No			
<b>Soil PCB:</b>		No			
<b>Soil PAH:</b>		No			
<b>SED Chlorina:</b>		No			
<b>SED Petroleum:</b>		No			
<b>SED Metals:</b>		No			
<b>SED Pesticide:</b>		No			
<b>SED PCB:</b>		No			
<b>SED PAH:</b>		No			
<b>SW Chlorina:</b>		No			
<b>SW Petroleum:</b>		No			
<b>SW Metals:</b>		No			
<b>SW Pesticide:</b>		No			
<b>SW PCB:</b>		No			
<b>SW PAH:</b>		No			
<b>Program:</b>					

<b>44</b>	<b>10 of 10</b>	<b>NNE/1.54</b>	<b>18.93</b>	<b>Vulcan Materials Company 2415 Grays Road Baltimore MD 21222</b>	<b><u>UST</u></b>
-----------	-----------------	-----------------	--------------	--	-------------------

<b>County:</b>	Baltimore
<b>Owner ID:</b>	4413
<b>Facility ID:</b>	7436
<b>Location Name:</b>	Vulcan Materials Company
<b>Location Phone:</b>	(410) 477-0300
<b>Operator First Name:</b>	Robert U.
<b>Operator Last Name:</b>	Johnson



Map Key	Number of Records	Direction/ Distance mi	Elevation ft	Site	DB
<b>Owner Name:</b>		AMG Resources Corporation			
<b>Owner Address:</b>		2415 Grays Road			
<b>Owner City:</b>		Baltimore			
<b>Owner State:</b>		MD			
<b>Owner Zip Code:</b>		21222			
<b>Owner Phone:</b>		(410) 477-0300			
<b>Owner Contact:</b>		David McSweeney			
<b>--- Details ---</b>					
<b>Facility ID:</b>		7436			
<b>Tank ID:</b>		1			
<b>Compartment:</b>		A			
<b>Date Installed:</b>		01-MAR-63			
<b>Tank Status:</b>		Permanently Out of Use			
<b>Tank Capacity:</b>		10000			
<b>Substance:</b>		Heating Oil			
+					
<b>Facility ID:</b>		7436			
<b>Tank ID:</b>		2			
<b>Compartment:</b>		A			
<b>Date Installed:</b>		01-MAR-74			
<b>Tank Status:</b>		Permanently Out of Use			
<b>Tank Capacity:</b>		12000			
<b>Substance:</b>		Heating Oil			
+					
<b>Facility ID:</b>		7436			
<b>Tank ID:</b>		3			
<b>Compartment:</b>		A			
<b>Date Installed:</b>		01-MAR-75			
<b>Tank Status:</b>		Permanently Out of Use			
<b>Tank Capacity:</b>		12000			
<b>Substance:</b>		Heating Oil			
+					
<b>Facility ID:</b>		7436			
<b>Tank ID:</b>		4			
<b>Compartment:</b>		A			
<b>Date Installed:</b>		01-MAR-75			
<b>Tank Status:</b>		Permanently Out of Use			
<b>Tank Capacity:</b>		12000			
<b>Substance:</b>		Heating Oil			

55      1 of 2      NE/1.92      10.21      **LEO J. MCCOURT DUMP**  
**MORSE ROAD, OFF OF NORTH**  
**POINT RD**  
**BALTIMORE MD 21222**      [CERCLIS](#)

**Site ID:** 0303592  
**Site Epa ID:** MDD985366665  
**NPL Status:** Not on the NPL  
**Non NPL Status:** NFRAP-Site does not qualify for the NPL based on existing information  
**Federal Facility:** Not a Federal Facility  
**Site Cnty Name:** BALTIMORE

**CERCLIS Assessment History:**

**Date Started:**  
**Date Completed:**  
**CERCLIS Assessment History:**

**Action:** DISCOVERY

Map Key	Number of Records	Direction/ Distance mi	Elevation ft	Site	DB
<b>Date Started:</b>					
<b>Date Completed:</b>		28-DEC-88			
<b>CERCLIS Assessment History:</b>					
<b>Action:</b>		PRELIMINARY ASSESSMENT			
<b>Date Started:</b>					
<b>Date Completed:</b>		17-AUG-89			
<b>CERCLIS Assessment History:</b>					
<b>Action:</b>		ARCHIVE SITE			
<b>Date Started:</b>					
<b>Date Completed:</b>		17-AUG-89			

---

55	2 of 2	NE/1.92	10.21	LEO J. MCCOURT DUMP MORSE ROAD, OFF OF NORTH POINT RD BALTIMORE MD 21222	<a href="#">CERCLIS NFRAP</a>
----	--------	---------	-------	---	-------------------------------

<b>Site ID:</b>	0303592
<b>Site Epa ID:</b>	MDD985366665
<b>Site Name:</b>	LEO J. MCCOURT DUMP
<b>Site Street Address:</b>	MORSE ROAD, OFF OF NORTH POINT RD
<b>Site City Name:</b>	BALTIMORE
<b>Site ZIP Code:</b>	21222
<b>Federal Facility:</b>	
<b>Site Fips Code:</b>	24005
<b>R Region Code:</b>	03
<b>Site Parent ID:</b>	
<b>Site Cngrsnl District Code:</b>	02
<b>R State Code:</b>	MD
<b>Parent Site Name:</b>	
<b>Site Cnty Name:</b>	BALTIMORE

---

59	1 of 2	NE/1.92	9.72	KIEL'S AUTO REPAIR 4700 NORTH POINT RD EDGEMERE MD 21219	<a href="#">OCP</a>
----	--------	---------	------	--	---------------------

<b>Case No:</b>	10-0620BA
<b>County:</b>	BA
<b>Date Open:</b>	13-MAY-10
<b>Spill Loc:</b>	KIEL'S AUTO REPAIR
<b>Reg Number:</b>	
<b>Cleanup:</b>	
<b>Code:</b>	B-7
<b>Status:</b>	OPEN
<b>Dt Closed:</b>	
<b>Release:</b>	NO

---

59	2 of 2	NE/1.92	9.72	KIEL'S WRECKING SER. 4700 NORTH POINT BLVD BALTIMORE MD 21219	<a href="#">OCP</a>
----	--------	---------	------	---	---------------------

<b>Case No:</b>	9-1305BA
<b>County:</b>	BA
<b>Date Open:</b>	22-FEB-89
<b>Spill Loc:</b>	KIEL'S WRECKING SER.
<b>Reg Number:</b>	

Map Key	Number of Records	Direction/ Distance mi	Elevation ft	Site	DB
<b>Cleanup:</b> <b>Code:</b> <b>Status:</b> CLOSED <b>Dt Closed:</b> 26-MAY-89 <b>Release:</b>					
9	1 of 1	E/1.00	6.30	JAMES BERTHOLOT RESIDENCE 2316 GROSS AVE BALTIMORE MD	<a href="#">OCP</a>
<b>Case No:</b> 96-1093BA4 <b>County:</b> BA <b>Date Open:</b> 24-NOV-95 <b>Spill Loc:</b> JAMES BERTHOLOT RESIDENCE <b>Reg Number:</b> <b>Cleanup:</b> <b>Code:</b> <b>Status:</b> CLOSED <b>Dt Closed:</b> 28-MAY-96 <b>Release:</b>					
12	1 of 2	E/1.02	8.31	ATLANTIS MARINA INC. 7201 BUCHER RD. BALTIMORE MD	<a href="#">OCP</a>
<b>Case No:</b> 97-1931BA4 <b>County:</b> BA <b>Date Open:</b> 22-APR-97 <b>Spill Loc:</b> ATLANTIS MARINA INC. <b>Reg Number:</b> <b>Cleanup:</b> YES <b>Code:</b> B-8 <b>Status:</b> CLOSED <b>Dt Closed:</b> 21-AUG-98 <b>Release:</b> YES					
12	2 of 2	E/1.02	8.31	Atlantis Marina Inc. 7201 Bucher Road Baltimore MD 21219	<a href="#">UST</a>
<b>County:</b> Baltimore <b>Owner ID:</b> 116 <b>Facility ID:</b> 140 <b>Location Name:</b> Atlantis Marina Inc. <b>Location Phone:</b> (410) 477-8868 <b>Operator First Name:</b> Jim <b>Operator Last Name:</b> Rehak <b>Owner Name:</b> Rehak, James M. <b>Owner Address:</b> 7201 Bucher Road <b>Owner City:</b> Baltimore <b>Owner State:</b> MD <b>Owner Zip Code:</b> 21219 <b>Owner Phone:</b> (410) 477-8868 <b>Owner Contact:</b> Jim Rehak					

--- Details ---

Map Key	Number of Records	Direction/ Distance mi	Elevation ft	Site	DB
<b>Facility ID:</b> 140 <b>Tank ID:</b> 1 <b>Compartment:</b> A <b>Date Installed:</b> 01-JAN-79 <b>Tank Status:</b> Permanently Out of Use <b>Tank Capacity:</b> 2000 <b>Substance:</b> Gasoline + <b>Facility ID:</b> 140 <b>Tank ID:</b> 2 <b>Compartment:</b> A <b>Date Installed:</b> 01-JAN-79 <b>Tank Status:</b> Permanently Out of Use <b>Tank Capacity:</b> 2000 <b>Substance:</b> Gasoline + <b>Facility ID:</b> 140 <b>Tank ID:</b> 3 <b>Compartment:</b> A <b>Date Installed:</b> 01-JAN-79 <b>Tank Status:</b> Permanently Out of Use <b>Tank Capacity:</b> 2000 <b>Substance:</b> Diesel					
14	1 of 1	E/1.03	10.71	YOUNGS MARINA 2320 GROSS AVE BALTIMORE MD 21219	<a href="#">OCP</a>
<b>Case No:</b> 91-2524BA4 <b>County:</b> BA <b>Date Open:</b> 25-JUN-91 <b>Spill Loc:</b> YOUNGS MARINA <b>Reg Number:</b> 3002188* <b>Cleanup:</b> <b>Code:</b> <b>Status:</b> CLOSED <b>Dt Closed:</b> 03-JUL-91 <b>Release:</b>					
16	1 of 1	E/1.12	10.70	JOHN BROCKMEYER 7243 HUGHES AVE BALTIMORE MD 21219	<a href="#">OCP</a>
<b>Case No:</b> 95-0588BA4 <b>County:</b> BA <b>Date Open:</b> 30-AUG-94 <b>Spill Loc:</b> JOHN BROCKMEYER <b>Reg Number:</b> <b>Cleanup:</b> <b>Code:</b> <b>Status:</b> CLOSED <b>Dt Closed:</b> 01-NOV-94 <b>Release:</b>					
18	1 of 1	E/1.18	8.73	DEBARBORA RESIDENCE 7229 WALDMAN AVE BALTIMORE MD 21219	<a href="#">OCP</a>

Map Key	Number of Records	Direction/ Distance mi	Elevation ft	Site	DB
Case No:		01-0120BA4			
County:		BA			
Date Open:		27-JUL-00			
Spill Loc:		DEBARBORA RESIDENCE			
Reg Number:					
Cleanup:		YES			
Code:		A-3			
Status:		CLOSED			
Dt Closed:		03-OCT-00			
Release:		YES			

---

19	1 of 4	E/1.22	3.67	PHILLIP MCCARDELL 7329 GEISE AVE BALTIMORE MD 21219	<a href="#">OCP</a>
----	--------	--------	------	---	---------------------

Case No:	94-3669BA4
County:	BA
Date Open:	28-APR-94
Spill Loc:	PHILLIP MCCARDELL
Reg Number:	
Cleanup:	
Code:	
Status:	CLOSED
Dt Closed:	06-JUL-94
Release:	

---

19	2 of 4	E/1.22	3.67	PHILIP MCCARDELL 7329 GEISE AVE. BALTIMORE MD 21219	<a href="#">OCP</a>
----	--------	--------	------	---	---------------------

Case No:	94-2814BA4
County:	BA
Date Open:	28-APR-94
Spill Loc:	PHILIP MCCARDELL
Reg Number:	
Cleanup:	
Code:	
Status:	CLOSED
Dt Closed:	
Release:	

---

19	3 of 4	E/1.22	3.67	PHILIP MCCARDELL 7329 GEISE AVE. BALTIMORE MD 21219	<a href="#">OCP</a>
----	--------	--------	------	---	---------------------

Case No:	94-2814BA4
County:	BA
Date Open:	28-APR-94
Spill Loc:	PHILIP MCCARDELL
Reg Number:	
Cleanup:	
Code:	
Status:	CLOSED
Dt Closed:	
Release:	

Map Key	Number of Records	Direction/ Distance mi	Elevation ft	Site	DB
---------	-------------------	---------------------------	-----------------	------	----

19	4 of 4	E/1.22	3.67	PHILLIP MCCARDELL 7329 GEISE AVE BALTIMORE MD 21219	<a href="#">OCP</a>
----	--------	--------	------	---	---------------------

**Case No:** 94-3669BA4  
**County:** BA  
**Date Open:** 28-APR-94  
**Spill Loc:** PHILLIP MCCARDELL  
**Reg Number:**  
**Cleanup:**  
**Code:**  
**Status:** CLOSED  
**Dt Closed:** 06-JUL-94  
**Release:**

20	1 of 1	ENE/1.24	20.02	Chevron Service Station 2304 Sparrow Pt. Road Baltimore MD 21219	<a href="#">UST</a>
----	--------	----------	-------	--	---------------------

**County:** Baltimore  
**Owner ID:** 1785  
**Facility ID:** 8894  
**Location Name:** Chevron Service Station  
**Location Phone:** (301) 388-1977  
**Operator First Name:**  
**Operator Last Name:**  
**Owner Name:** Chevron, U.S.A. Inc.  
**Owner Address:** 810 Gleneagles Court  
**Owner City:** Baltimore  
**Owner State:** MD  
**Owner Zip Code:** 21204  
**Owner Phone:** (410) 337-5300  
**Owner Contact:** Elizabeth P. Johnke

--- Details ---

**Facility ID:** 8894  
**Tank ID:** 1  
**Compartment:** A  
**Date Installed:** 01-JAN-68  
**Tank Status:** Permanently Out of Use  
**Tank Capacity:** 550  
**Substance:** Used Oil  
 +  
**Facility ID:** 8894  
**Tank ID:** 2  
**Compartment:** A  
**Date Installed:** 01-JAN-57  
**Tank Status:** Permanently Out of Use  
**Tank Capacity:** 3000  
**Substance:** Gasoline  
 +  
**Facility ID:** 8894  
**Tank ID:** 3  
**Compartment:** A  
**Date Installed:** 01-JAN-46  
**Tank Status:** Permanently Out of Use  
**Tank Capacity:** 4000

Map Key	Number of Records	Direction/ Distance mi	Elevation ft	Site	DB
<b>Substance:</b>		Gasoline			
<b>+</b>					
<b>Facility ID:</b>		8894			
<b>Tank ID:</b>		4			
<b>Compartment:</b>		A			
<b>Date Installed:</b>		01-JAN-70			
<b>Tank Status:</b>		Permanently Out of Use			
<b>Tank Capacity:</b>		5000			
<b>Substance:</b>		Gasoline			

22      1 of 1      **ESE/1.26**      **10.03**      **SHAFFER RESIDENCE**      **OCP**  
**2112 ANNA AVE**  
**BALTIMORE MD 21219**

**Case No:** 02-0493BA4  
**County:** BA  
**Date Open:** 05-OCT-01  
**Spill Loc:** SHAFFER RESIDENCE  
**Reg Number:**  
**Cleanup:** YES  
**Code:** A-5  
**Status:** CLOSED  
**Dt Closed:** 15-JAN-02  
**Release:** YES

24      1 of 1      **ENE/1.30**      **19.90**      **AIRCO INC AIRCO WELDING PROD**      **RCRA NON GEN**  
**ARCRODS**  
**5301 NORTH POINT BLVD**  
**SPARROWS POINT MD 21219**

**Epa Handler ID:** MDD003065513  
**Activity Location:** MD  
**Location Street 2:**  
**Contact Name:** JOSEPH HEIDLEMIER  
**Contact Email:**  
**Generator Status Universe:** N  
**Importer Activity:** N  
**Mixed Waste Generator:** N  
**Transporter Activity:** N  
**Transfer Facility:** N  
**Recycler Activity:** N  
**Onsite Burner Exemption:** N  
**Furnace Exemption:** N  
**Underground Injection** N  
**Activity:**  
**Receives Waste From Off** N  
**Site:**  
**Used Oil Transporter:**  
**Used Oil Transfer Facility:**  
**Used Oil Processor:**  
**Used Oil Refiner:**  
**Used Oil Burner:**  
**Used Oil Market Burner:**  
**Used Oil Specification**  
**Marketer:**  
**Mailing Address:** PO BOX 6686, , BALTIMORE, MD, 21219,  
**Contact Address:** 5301 NORTH POINT BLVD, , SPARROWS POINT, MD, 21219, US  
**Land Type:**

<i>Map Key</i>	<i>Number of Records</i>	<i>Direction/ Distance mi</i>	<i>Elevation ft</i>	<i>Site</i>	<i>DB</i>
----------------	--------------------------	-------------------------------	---------------------	-------------	-----------

**Generator Status Universe:** No Report  
**TSD Activity:** N  
**Current Site Name:** AIRCO INC AIRCO WELDING PROD ARCRODS

**Owner/Operator Information**

**Owner/Operator Indicator:** CP  
**Owner/Operator Name:** AIRCO INC  
**Owner/Operator Address:** 85 CHESTNUT RIDGE RD OPERCITY NJ 99999  
**Owner/Operator Phone:** 2015730800  
**Owner/Operator Type:** P  
**Date Became Current:**  
**Date Ended Current:**

**Owner/Operator Indicator:** CO  
**Owner/Operator Name:** AIRCO INC  
**Owner/Operator Address:** 85 CHESTNUT RIDGE RD MONTVALE NJ 07645  
**Owner/Operator Phone:** 2015730800  
**Owner/Operator Type:** P  
**Date Became Current:**  
**Date Ended Current:**

**NAICS Information**

**Handler Information**

**Date Receive:** 19-NOV-80  
**Facility Name:** AIRCO INC AIRCO WELDING PROD ARCRODS  
**Date Receive:** 18-AUG-80  
**Facility Name:** AIRCO INC AIRCO WELDING PROD ARCRODS

**Hazardous Waste Information**

**Waste Code:** D007  
**Waste:** CHROMIUM

**Waste Code:** D000  
**Waste:** DESCRIPTION

**Waste Code:** D007  
**Waste:** CHROMIUM

**Violation/Evaluation Information**

---

<b>26</b>	<b>1 of 1</b>	<b>E/1.37</b>	<b>10.79</b>	<b>ROGERS RESIDENCE 7338 WALDMAN AVE. BALTIMORE MD</b>	<b><u>OCP</u></b>
-----------	---------------	---------------	--------------	--	-------------------

**Case No:** 97-1657BA4  
**County:** BA  
**Date Open:** 18-MAR-97  
**Spill Loc:** ROGERS RESIDENCE  
**Reg Number:**  
**Cleanup:** YES  
**Code:** A-5  
**Status:** CLOSED  
**Dt Closed:** 18-MAR-97  
**Release:** YES



Map Key	Number of Records	Direction/ Distance mi	Elevation ft	Site	DB
29	1 of 1	ENE/1.42	21.61	Halpern Distributors Inc. 2501 Sparrows Point Road Baltimore MD 21219	<a href="#">UST</a>

**County:** Baltimore  
**Owner ID:** 6653  
**Facility ID:** 10813  
**Location Name:** Halpern Distributors Inc.  
**Location Phone:** (410) 477-5600  
**Operator First Name:** Louis H.  
**Operator Last Name:** Halpern  
**Owner Name:** Brem Associates  
**Owner Address:** P.O. Box 5785  
**Owner City:** Baltimore  
**Owner State:** MD  
**Owner Zip Code:** 21282  
**Owner Phone:** (410) 477-5600  
**Owner Contact:** Louis H. Halpern

--- Details ---

**Facility ID:** 10813  
**Tank ID:** 1  
**Compartment:** A  
**Date Installed:** 01-JAN-72  
**Tank Status:** Permanently Out of Use  
**Tank Capacity:** 1000  
**Substance:** Heating Oil

30	1 of 1	ENE/1.42	21.89	HALPERN DISTRIBUTORS INC 2500-2501 SPARROWS PT RD BALTIMORE MD 21219	<a href="#">OCP</a>
----	--------	----------	-------	--	---------------------

**Case No:** 01-0685BA4  
**County:** BA  
**Date Open:** 16-NOV-00  
**Spill Loc:** HALPERN DISTRIBUTORS INC  
**Reg Number:** 10813  
**Cleanup:** NO  
**Code:** B-9  
**Status:** CLOSED  
**Dt Closed:** 10-JUL-01  
**Release:** NO

31	1 of 1	E/1.43	16.26	STEEDMAN RESIGENCE 2125 LINCOLN AVE EDGEMERE MD 21219	<a href="#">OCP</a>
----	--------	--------	-------	---	---------------------

**Case No:** 12-0025BA  
**County:** BA  
**Date Open:** 14-JUL-11  
**Spill Loc:** STEEDMAN RESIGENCE  
**Reg Number:**  
**Cleanup:** YES  
**Code:** A-5A  
**Status:** CLOSED  
**Dt Closed:** 14-DEC-11  
**Release:** YES

<i>Map Key</i>	<i>Number of Records</i>	<i>Direction/ Distance mi</i>	<i>Elevation ft</i>	<i>Site</i>	<i>DB</i>
32	1 of 1	<b>ENE/1.43</b>	<b>22.46</b>	<b>DJ FURNATURE 2500 SPARROWS POINT RD SPARROWS POINT MD 21219</b>	<a href="#">OCP</a>
<b>Case No:</b>		11-0734BA			
<b>County:</b>		BA			
<b>Date Open:</b>		14-JUN-11			
<b>Spill Loc:</b>		DJ FURNATURE			
<b>Reg Number:</b>					
<b>Cleanup:</b>		NO			
<b>Code:</b>		A-4			
<b>Status:</b>		CLOSED			
<b>Dt Closed:</b>		18-JUL-11			
<b>Release:</b>		NO			
33	1 of 1	<b>E/1.44</b>	<b>16.33</b>	<b>OWENS PROPERTY 7351 WALDMAN AVE BALTIMORE MD 21219</b>	<a href="#">OCP</a>
<b>Case No:</b>		03-0672BA4			
<b>County:</b>		BA			
<b>Date Open:</b>		18-NOV-02			
<b>Spill Loc:</b>		OWENS PROPERTY			
<b>Reg Number:</b>					
<b>Cleanup:</b>		YES			
<b>Code:</b>		A-5A			
<b>Status:</b>		CLOSED			
<b>Dt Closed:</b>		02-JUN-03			
<b>Release:</b>		YES			
34	1 of 1	<b>ENE/1.44</b>	<b>16.78</b>	<b>MCKENY PROPERTY 2516 N SNYDER AVE EDGEMERE MD 21219</b>	<a href="#">OCP</a>
<b>Case No:</b>		04-0349BA2			
<b>County:</b>		BA			
<b>Date Open:</b>		13-AUG-03			
<b>Spill Loc:</b>		MCKENY PROPERTY			
<b>Reg Number:</b>					
<b>Cleanup:</b>		YES			
<b>Code:</b>		A-8			
<b>Status:</b>		CLOSED			
<b>Dt Closed:</b>		26-JAN-04			
<b>Release:</b>		YES			
36	1 of 1	<b>E/1.48</b>	<b>16.76</b>	<b>MAAS RESIDENCE 2309 LINCOLN AVE BALTIMORE MD 21219</b>	<a href="#">OCP</a>
<b>Case No:</b>		12-0219BA			
<b>County:</b>		BA			
<b>Date Open:</b>		06-OCT-11			
<b>Spill Loc:</b>		MAAS RESIDENCE			
<b>Reg Number:</b>					

<i>Map Key</i>	<i>Number of Records</i>	<i>Direction/ Distance mi</i>	<i>Elevation ft</i>	<i>Site</i>	<i>DB</i>
<b>Cleanup:</b>		YES			
<b>Code:</b>		A-5A			
<b>Status:</b>		CLOSED			
<b>Dt Closed:</b>		21-NOV-11			
<b>Release:</b>		YES			
<b>38</b>	<b>1 of 1</b>	<b>E/1.50</b>	<b>16.05</b>	<b>ROBERT WILCHER 2412 WYTHE AVE BALTIMORE MD 21219</b>	<a href="#"><u>OCP</u></a>
<b>Case No:</b>		93-1700BA4			
<b>County:</b>		BA			
<b>Date Open:</b>		03-MAR-93			
<b>Spill Loc:</b>		ROBERT WILCHER			
<b>Reg Number:</b>					
<b>Cleanup:</b>					
<b>Code:</b>					
<b>Status:</b>		CLOSED			
<b>Dt Closed:</b>		15-APR-93			
<b>Release:</b>					
<b>40</b>	<b>1 of 2</b>	<b>ENE/1.51</b>	<b>21.01</b>	<b>SHKOR'S SERVICE STATION 2601 SPARROWS POINT RD BALTIMORE MD 21219</b>	<a href="#"><u>OCP</u></a>
<b>Case No:</b>		9-1922BA			
<b>County:</b>		BA			
<b>Date Open:</b>		25-MAY-89			
<b>Spill Loc:</b>		SHKOR'S SERVICE STATION			
<b>Reg Number:</b>		10267			
<b>Cleanup:</b>					
<b>Code:</b>					
<b>Status:</b>		CLOSED			
<b>Dt Closed:</b>		26-APR-93			
<b>Release:</b>					
<b>40</b>	<b>2 of 2</b>	<b>ENE/1.51</b>	<b>21.01</b>	<b>SHKOR'S SERVICE STATION 2601 SPARROWS POINT RD BALTIMORE MD 21219</b>	<a href="#"><u>OCP</u></a>
<b>Case No:</b>		99-1895BA4			
<b>County:</b>		BA			
<b>Date Open:</b>		03-FEB-99			
<b>Spill Loc:</b>		SHKOR'S SERVICE STATION			
<b>Reg Number:</b>		10267			
<b>Cleanup:</b>		YES			
<b>Code:</b>		B-8			
<b>Status:</b>		CLOSED			
<b>Dt Closed:</b>		23-JUL-04			
<b>Release:</b>		YES			
<b>41</b>	<b>1 of 1</b>	<b>ENE/1.51</b>	<b>21.09</b>	<b>MRS PIPER 2608 SPARROWS POINT RD DUNDALK MD 21219</b>	<a href="#"><u>OCP</u></a>

<i>Map Key</i>	<i>Number of Records</i>	<i>Direction/ Distance mi</i>	<i>Elevation ft</i>	<i>Site</i>	<i>DB</i>
<b>Case No:</b> <b>County:</b> <b>Date Open:</b> <b>Spill Loc:</b> <b>Reg Number:</b> <b>Cleanup:</b> <b>Code:</b> <b>Status:</b> <b>Dt Closed:</b> <b>Release:</b>		8-1599BA4 BA 22-APR-88 MRS PIPER  CLOSED 02-MAY-95			
<b>43</b>	<b>1 of 3</b>	<b>ENE/1.52</b>	<b>20.05</b>	<b>MCKENNEY WASTE OIL 2513 RUTH AVE BALTIMORE MD 21219</b>	<a href="#"><u>OCP</u></a>
<b>Case No:</b> <b>County:</b> <b>Date Open:</b> <b>Spill Loc:</b> <b>Reg Number:</b> <b>Cleanup:</b> <b>Code:</b> <b>Status:</b> <b>Dt Closed:</b> <b>Release:</b>		91-0651BA4 BA 03-OCT-90 MCKENNEY WASTE OIL  CLOSED 12-FEB-97			
<b>43</b>	<b>2 of 3</b>	<b>ENE/1.52</b>	<b>20.05</b>	<b>M &amp; M FUEL COMPANY 2513 RUTH AVE BALTIMORE MD</b>	<a href="#"><u>OCP</u></a>
<b>Case No:</b> <b>County:</b> <b>Date Open:</b> <b>Spill Loc:</b> <b>Reg Number:</b> <b>Cleanup:</b> <b>Code:</b> <b>Status:</b> <b>Dt Closed:</b> <b>Release:</b>		96-1383BA4 BA 22-JAN-96 M & M FUEL COMPANY  CLOSED 12-FEB-97			
<b>43</b>	<b>3 of 3</b>	<b>ENE/1.52</b>	<b>20.05</b>	<b>M&amp;M OIL 2513 RUTH AVE BALTIMORE MD 21219</b>	<a href="#"><u>OCP</u></a>
<b>Case No:</b> <b>County:</b> <b>Date Open:</b> <b>Spill Loc:</b> <b>Reg Number:</b> <b>Cleanup:</b> <b>Code:</b> <b>Status:</b> <b>Dt Closed:</b> <b>Release:</b>		92-3017BA BA 29-MAY-92 M&M OIL  CLOSED 12-FEB-97			

<i>Map Key</i>	<i>Number of Records</i>	<i>Direction/ Distance mi</i>	<i>Elevation ft</i>	<i>Site</i>	<i>DB</i>
45	1 of 6	NNE/1.60	22.81	2500 GRAYS ROAD BALTIMORE MD 21222	<a href="#">ERNS</a>
<b>Number Fatalities:</b>					
<b>Number Injured:</b> 4					
<b>Damage Amount:</b>					
<b>Air Corridor Closed:</b> N					
<b>Air Corridor Desc:</b>					
<b>Air Closure Time:</b>					
<b>Waterway Corridor Closed:</b> N					
<b>Waterway Corridor Desc:</b>					
<b>Waterway Closure Time:</b>					
<b>Road Closed:</b> N					
<b>Road Desc:</b>					
<b>Road Closure Time:</b>					
<b>Major Artery:</b> N					
<b>Track Closed:</b> N					
<b>Track Desc:</b>					
<b>Track Closure Time:</b>					
<b>Media Interest:</b>					
<b>Medium Desc:</b> AIR					
<b>Additional Medium Info:</b> ATMOSPHERE					
<b>Body Of Water:</b>					
<b>Tributary Of:</b>					
<b>Release Secured:</b> U					
<b>Estimated Duration Of Release:</b>					
<b>Release Rate:</b>					
<b>Desc Remedial Action:</b> SECURED THE UNIT / NEUTRALIZED THE CHEMICALS IN THE UNIT / EVACUATIONS WERE TO PLANT EMPLOYEES					
<b>State Agency On Scene:</b>					
<b>State Agency Report Num:</b>					
<b>Weather Conditions:</b>					
<b>Air Temperature:</b>					
<b>Wind Speed:</b>					
<b>Wind Direction:</b>					
<b>Water Supply Contaminated:</b> U					
<b>Employee Fatality:</b>					
<b>Passenger Fatality:</b>					
<b>Community Impact:</b> N					
<b>Occupant Fatality:</b>					
<b>Additional Info:</b> RELEASE DURATION:INTERMITTENT OVER A 24 HOUR PERIOD / WILL NOTIFY:MDDEPARTMENT OF ENVIRONMENT / INJURED EMPLOYEES WERE TAKEN TO HOSPITAL					
<b>State Agency Notified:</b>					
<b>Any Fatalities:</b> U					
<b>Federal Agency Notified:</b>					
<b>Nearest River Mile Marker:</b>					
<b>Passengers Transferred:</b> UNK					
<b>Date Received:</b> 17-JUL-98					
<b>Responsible Company:</b> GREIF BROS. CORP.					
<b>Responsible Org Type:</b> PRIVATE ENTERPRISE					
<b>Responsible City:</b> DELAWARE					
<b>Responsible State:</b> OH					
<b>Responsible Zip:</b> 43015					
<b>Description Of Incident:</b> SOLVENT VAPOR DEGREASER / A VAPOR CLOUD RELEASED FROM THE UNIT DUE TO RAPID EVAPORATION WITHIN THE UNIT					
<b>Type Of Incident:</b> FIXED					

Map Key	Number of Records	Direction/ Distance mi	Elevation ft	Site	DB
<b>NRC Report Number:</b>		446260			
<b>Incident Cause:</b>		OTHER			
<b>Incident Date:</b>		18-JUN-98			
<b>Incident Location:</b>					
<b>Fire Involved:</b>		N			
<b>Fire Extinguished:</b>		U			
<b>Any Evacuations:</b>		Y			
<b>Who Evacuated:</b>					
<b>Radius Of Evacuation:</b>					
<b>Any Injuries:</b>		Y			
<b>Any Damages:</b>		N			

**Material Spill Information**

**NRC Report Number:** 446260  
**CHRIS Code:** TCL  
**CAS Number:**  
**UN Number:**  
**Amount Of Material:** 95  
**Unit Of Material:** GALLON(S)  
**Name Of Material:** TRICHLOROETHYLENE  
**If Reached Water:** YES  
**Amount In Water:** 0  
**Unit Of Measure Reach Water:** NONE

---

<b>45</b>	<b>2 of 6</b>	<b>NNE/1.60</b>	<b>22.81</b>	<b>GREIFF BROS. 2500 GRAYS RD BALTIMORE MD 21222</b>	<a href="#"><u>OCP</u></a>
-----------	---------------	-----------------	--------------	--	----------------------------

**Case No:** 90-0201BA4  
**County:** BA  
**Date Open:** 02-AUG-89  
**Spill Loc:** GREIFF BROS.  
**Reg Number:** 5745  
**Cleanup:**  
**Code:**  
**Status:** CLOSED  
**Dt Closed:** 03-NOV-93  
**Release:**

---

<b>45</b>	<b>3 of 6</b>	<b>NNE/1.60</b>	<b>22.81</b>	<b>GREIF BROTHERS CORP. 2500 GRAYS RD BALTIMORE MD 21222</b>	<a href="#"><u>OCP</u></a>
-----------	---------------	-----------------	--------------	--	----------------------------

**Case No:** 91-1850BA4  
**County:** BA  
**Date Open:** 25-MAR-91  
**Spill Loc:** GREIF BROTHERS CORP.  
**Reg Number:** 5745  
**Cleanup:**  
**Code:** B-7  
**Status:** CLOSED  
**Dt Closed:** 16-APR-91  
**Release:** YES

Map Key	Number of Records	Direction/ Distance mi	Elevation ft	Site	DB
45	4 of 6	NNE/1.60	22.81	GREIF BROTHERS CORP 2500 GRAYS RD DUNDALK MD 21222	<a href="#">OCP</a>

**Case No:** 08-0425BA  
**County:** BA  
**Date Open:** 07-JAN-08  
**Spill Loc:** GREIF BROTHERS CORP  
**Reg Number:** 5745  
**Cleanup:** NO  
**Code:** B-8  
**Status:** CLOSED  
**Dt Closed:** 29-JAN-09  
**Release:** NO

45	5 of 6	NNE/1.60	22.81	GREIF BROTHERS CORPORATION 2500 GRAYS RD BALTIMORE MD 21222	<a href="#">RCRA NON GEN</a>
----	--------	----------	-------	---	------------------------------

**Epa Handler ID:** MDD980550362  
**Activity Location:** MD  
**Location Street 2:**  
**Contact Name:** ROBERT GARRISON  
**Contact Email:**  
**Generator Status Universe:** N  
**Importer Activity:** N  
**Mixed Waste Generator:** N  
**Transporter Activity:** N  
**Transfer Facility:** N  
**Recycler Activity:** N  
**Onsite Burner Exemption:** N  
**Furnace Exemption:** N  
**Underground Injection Activity:** N  
**Receives Waste From Off Site:** N  
**Used Oil Transporter:**  
**Used Oil Transfer Facility:**  
**Used Oil Processor:**  
**Used Oil Refiner:**  
**Used Oil Burner:**  
**Used Oil Market Burner:**  
**Used Oil Specification Marketer:**  
**Mailing Address:** 2500 GRAYS RD, , BALTIMORE, MD, 21222, US  
**Contact Address:** 2500 GRAYS RD, , BALTIMORE, MD, 21222, US  
**Land Type:**  
**Generator Status Universe:** No Report  
**TSD Activity:** N  
**Current Site Name:** GREIF BROTHERS CORPORATION

**Owner/Operator Information**

**Owner/Operator Indicator:** CO  
**Owner/Operator Name:** GREIF BROS CORP  
**Owner/Operator Address:** OWNERSTREET OWNERCITY AK 99999  
**Owner/Operator Phone:** 2155551212  
**Owner/Operator Type:** P  
**Date Became Current:** 01-JAN-01

<i>Map Key</i>	<i>Number of Records</i>	<i>Direction/ Distance mi</i>	<i>Elevation ft</i>	<i>Site</i>	<i>DB</i>
----------------	--------------------------	-----------------------------------	-------------------------	-------------	-----------

**Date Ended Current:**

**Owner/Operator Indicator:** CP  
**Owner/Operator Name:** OPERNAME  
**Owner/Operator Address:** OPERSTREET OPERCITY AK 99999  
**Owner/Operator Phone:** 2155551212  
**Owner/Operator Type:** P  
**Date Became Current:** 01-JAN-01  
**Date Ended Current:**

**Owner/Operator Indicator:** CO  
**Owner/Operator Name:** GREIF BROS CORP  
**Owner/Operator Address:** OWNERSTREET OWNERCITY AK 99999  
**Owner/Operator Phone:** 2155551212  
**Owner/Operator Type:** P  
**Date Became Current:** 01-JAN-01  
**Date Ended Current:**

**Owner/Operator Indicator:** CP  
**Owner/Operator Name:** OPERNAME  
**Owner/Operator Address:** OPERSTREET OPERCITY AK 99999  
**Owner/Operator Phone:** 2155551212  
**Owner/Operator Type:** P  
**Date Became Current:** 01-JAN-01  
**Date Ended Current:**

**Owner/Operator Indicator:** CO  
**Owner/Operator Name:** GREIF BROS CORP  
**Owner/Operator Address:** OWNERSTREET OWNERCITY AK 99999  
**Owner/Operator Phone:** 2155551212  
**Owner/Operator Type:** P  
**Date Became Current:**  
**Date Ended Current:**

**Owner/Operator Indicator:** CP  
**Owner/Operator Name:** OPERNAME  
**Owner/Operator Address:** OPERSTREET OPERCITY AK 99999  
**Owner/Operator Phone:** 2155551212  
**Owner/Operator Type:** P  
**Date Became Current:**  
**Date Ended Current:**

**NAICS Information**

**Naics Code:** 332439  
**Naics Description:** OTHER METAL CONTAINER MANUFACTURING

**Naics Code:** 332439  
**Naics Description:** OTHER METAL CONTAINER MANUFACTURING

**Naics Code:** 332439  
**Naics Description:** OTHER METAL CONTAINER MANUFACTURING

**Naics Code:** 332116  
**Naics Description:** METAL STAMPING

**Naics Code:** 332439  
**Naics Description:** OTHER METAL CONTAINER MANUFACTURING

**Handler Information**



<i>Map Key</i>	<i>Number of Records</i>	<i>Direction/ Distance mi</i>	<i>Elevation ft</i>	<i>Site</i>	<i>DB</i>
----------------	--------------------------	-------------------------------	---------------------	-------------	-----------

**Date Receive:** 22-NOV-05  
**Facility Name:** GREIF BROTHERS CORPORATION  
**Date Receive:** 23-APR-13  
**Facility Name:** GREIF BROTHERS CORPORATION  
**Date Receive:** 26-OCT-82  
**Facility Name:** GREIF BROTHERS CORPORATION  
**Classification:** Large Quantity Generator

**Date Receive:** 11-FEB-92  
**Facility Name:** GRIEF BROS., CORP.  
**Classification:** Large Quantity Generator

**Date Receive:** 27-FEB-98  
**Facility Name:** GREIF BROS  
**Classification:** Large Quantity Generator

**Hazardous Waste Information**

**Waste Code:** D001  
**Waste:** IGNITABLE WASTE

**Waste Code:** D001  
**Waste:** IGNITABLE WASTE

**Waste Code:** D000  
**Waste:** DESCRIPTION

**Waste Code:** D001  
**Waste:** IGNITABLE WASTE

**Violation/Evaluation Information**

**Evaluation Start Date:** 22-JAN-92  
**Evaluation Agency:** S  
**Evaluation Type Description:** COMPLIANCE EVALUATION INSPECTION ON-SITE  
**Violation Short Description:** Generators - Records/Reporting  
**Violation Determined Date:** 22-JAN-92  
**Actual Return to Compliance Date:** 02-APR-92  
**Violation Responsible Agency:** S  
**Enforcement Action Date:** 22-JAN-92  
**Enforcement Agency:** S  
**Disposition Status Date:**  
**Disposition Status:**  
**Enforcement Type Description:** WRITTEN INFORMAL  
**Proposed Penalty Amount:**  
**Paid Amount:**  
**Final Amount:**

**Evaluation Start Date:** 22-JAN-92  
**Evaluation Agency:** S  
**Evaluation Type Description:** COMPLIANCE EVALUATION INSPECTION ON-SITE  
**Violation Short Description:** Generators - Pre-transport  
**Violation Determined Date:** 22-JAN-92  
**Actual Return to Compliance Date:** 27-JAN-92  
**Violation Responsible Agency:** S  
**Enforcement Action Date:** 22-JAN-92  
**Enforcement Agency:** S  
**Disposition Status Date:**  
**Disposition Status:**

<i>Map Key</i>	<i>Number of Records</i>	<i>Direction/ Distance mi</i>	<i>Elevation ft</i>	<i>Site</i>	<i>DB</i>
<b>Enforcement Type Description:</b>				WRITTEN INFORMAL	
<b>Proposed Penalty Amount:</b>					
<b>Paid Amount:</b>					
<b>Final Amount:</b>					
<b>Evaluation Start Date:</b>			22-JAN-92		
<b>Evaluation Agency:</b>			S		
<b>Evaluation Type Description:</b>				COMPLIANCE EVALUATION INSPECTION ON-SITE	
<b>Violation Short Description:</b>				Generators - Manifest	
<b>Violation Determined Date:</b>			27-JAN-92		
<b>Actual Return to Compliance Date:</b>			31-JAN-92		
<b>Violation Responsible Agency:</b>			S		
<b>Enforcement Action Date:</b>			22-JAN-92		
<b>Enforcement Agency:</b>			S		
<b>Disposition Status Date:</b>					
<b>Disposition Status:</b>					
<b>Enforcement Type Description:</b>				WRITTEN INFORMAL	
<b>Proposed Penalty Amount:</b>					
<b>Paid Amount:</b>					
<b>Final Amount:</b>					
<b>Evaluation Start Date:</b>			02-APR-92		
<b>Evaluation Agency:</b>			S		
<b>Evaluation Type Description:</b>				FOCUSED COMPLIANCE INSPECTION	
<b>Violation Short Description:</b>					
<b>Violation Determined Date:</b>					
<b>Actual Return to Compliance Date:</b>					
<b>Violation Responsible Agency:</b>					
<b>Enforcement Action Date:</b>					
<b>Enforcement Agency:</b>					
<b>Disposition Status Date:</b>					
<b>Disposition Status:</b>					
<b>Enforcement Type Description:</b>					
<b>Proposed Penalty Amount:</b>					
<b>Paid Amount:</b>					
<b>Final Amount:</b>					
<b>Evaluation Start Date:</b>			16-MAY-96		
<b>Evaluation Agency:</b>			S		
<b>Evaluation Type Description:</b>				COMPLIANCE EVALUATION INSPECTION ON-SITE	
<b>Violation Short Description:</b>					
<b>Violation Determined Date:</b>					
<b>Actual Return to Compliance Date:</b>					
<b>Violation Responsible Agency:</b>					
<b>Enforcement Action Date:</b>					
<b>Enforcement Agency:</b>					
<b>Disposition Status Date:</b>					
<b>Disposition Status:</b>					
<b>Enforcement Type Description:</b>					
<b>Proposed Penalty Amount:</b>					
<b>Paid Amount:</b>					
<b>Final Amount:</b>					
<b>Evaluation Start Date:</b>			22-NOV-05		
<b>Evaluation Agency:</b>			S		
<b>Evaluation Type Description:</b>				COMPLIANCE EVALUATION INSPECTION ON-SITE	
<b>Violation Short Description:</b>					
<b>Violation Determined Date:</b>					
<b>Actual Return to Compliance Date:</b>					
<b>Violation Responsible Agency:</b>					

Map Key	Number of Records	Direction/ Distance mi	Elevation ft	Site	DB
---------	-------------------	---------------------------	-----------------	------	----

**Enforcement Action Date:**  
**Enforcement Agency:**  
**Disposition Status Date:**  
**Disposition Status:**  
**Enforcement Type Description:**  
**Proposed Penalty Amount:**  
**Paid Amount:**  
**Final Amount:**

45	6 of 6	NNE/1.60	22.81	Greif Bros. Corporation 2500 Grays Rd. Dundalk MD 21222	<a href="#">UST</a>
----	--------	----------	-------	---	---------------------

**County:** Baltimore  
**Owner ID:** 3490  
**Facility ID:** 5745  
**Location Name:** Greif Bros. Corporation  
**Location Phone:** (410) 477-8600  
**Operator First Name:**  
**Operator Last Name:**  
**Owner Name:** Greif Bros. Corporation  
**Owner Address:** 621 Pennsylvania Ave.  
**Owner City:** Delaware  
**Owner State:** OH  
**Owner Zip Code:** 43015  
**Owner Phone:** (614) 363-1271  
**Owner Contact:** Jeffrey C. Wood

--- Details ---

**Facility ID:** 5745  
**Tank ID:** 1  
**Compartment:** A  
**Date Installed:** 01-DEC-89  
**Tank Status:** Permanently Out Of Use  
**Tank Capacity:** 10000  
**Substance:** Diesel  
 +  
**Facility ID:** 5745  
**Tank ID:** 2  
**Compartment:** A  
**Date Installed:** 01-JAN-66  
**Tank Status:** Permanently Out of Use  
**Tank Capacity:** 4000  
**Substance:** Diesel

46	1 of 1	ENE/1.61	22.07	LEON MCKENNY/ M & M FUEL CO 2626 SPARROWS POINT RD/2510 N. SNYDER AVE SPARROWS POINT MD 21219	<a href="#">OCP</a>
----	--------	----------	-------	--	---------------------

**Case No:** 9-0585BA  
**County:** BA  
**Date Open:** 20-OCT-88  
**Spill Loc:** LEON MCKENNY/ M & M FUEL CO  
**Reg Number:**  
**Cleanup:**  
**Code:**  
**Status:** CLOSED

<i>Map Key</i>	<i>Number of Records</i>	<i>Direction/ Distance mi</i>	<i>Elevation ft</i>	<i>Site</i>	<i>DB</i>
<b>Dt Closed:</b>		22-JAN-90			
<b>Release:</b>					
<b>47</b>	<b>1 of 1</b>	<b>ENE/1.63</b>	<b>21.91</b>	<b>PUG'S OIL CO 2703 SPARROWS POINT RD BALTIMORE MD 21219</b>	<a href="#"><u>OCP</u></a>
<b>Case No:</b>	12-0301BA				
<b>County:</b>	BA				
<b>Date Open:</b>	18-NOV-11				
<b>Spill Loc:</b>	PUG'S OIL CO				
<b>Reg Number:</b>					
<b>Cleanup:</b>	YES				
<b>Code:</b>	A-5B				
<b>Status:</b>	CLOSED				
<b>Dt Closed:</b>	12-MAR-12				
<b>Release:</b>	YES				
<b>48</b>	<b>1 of 1</b>	<b>NE/1.67</b>	<b>23.11</b>	<b>MICKY'S CITGO 5130 NORTH POINT RD BALTIMORE MD 21219</b>	<a href="#"><u>OCP</u></a>
<b>Case No:</b>	92-1785BA4				
<b>County:</b>	BA				
<b>Date Open:</b>	26-FEB-92				
<b>Spill Loc:</b>	MICKY'S CITGO				
<b>Reg Number:</b>	6342				
<b>Cleanup:</b>					
<b>Code:</b>					
<b>Status:</b>	CLOSED				
<b>Dt Closed:</b>	06-JUL-94				
<b>Release:</b>					
<b>49</b>	<b>1 of 1</b>	<b>NE/1.79</b>	<b>20.50</b>	<b>CJ LANGENFELDER &amp; SONS INC 5100 NORTH POINT BLVD BALTIMORE MD 21219</b>	<a href="#"><u>RCRA GEN</u></a>
<b>Used Oil Market Burner:</b>					
<b>Activity Location:</b>	MD				
<b>Mailing Address:</b>	8427 PULASKI HIGHWAY, , BALTIMORE, MD, 21237,				
<b>Contact Address:</b>	, , , , ,				
<b>Land Type:</b>					
<b>Generator Status Universe:</b>	Conditionally Exempt Small Quantity Generator				
<b>TSD Activity:</b>	N				
<b>Epa Handler ID:</b>	MDD985398403				
<b>Current Site Name:</b>	CJ LANGENFELDER & SONS INC				
<b>Location Street 2:</b>					
<b>Contact Name:</b>					
<b>Contact Email:</b>					
<b>Generator Status Universe:</b>	CEG				
<b>Importer Activity:</b>	N				
<b>Mixed Waste Generator:</b>	N				
<b>Transporter Activity:</b>	N				
<b>Transfer Facility:</b>	N				
<b>Recycler Activity:</b>	N				
<b>Onsite Burner Exemption:</b>	N				

<i>Map Key</i>	<i>Number of Records</i>	<i>Direction/ Distance mi</i>	<i>Elevation ft</i>	<i>Site</i>	<i>DB</i>
<i>Furnace Exemption:</i>		N			
<i>Underground Injection Activity:</i>		N			
<i>Receives Waste From Off Site:</i>		N			
<i>Used Oil Transporter:</i>					
<i>Used Oil Transfer Facility:</i>					
<i>Used Oil Processor:</i>					
<i>Used Oil Refiner:</i>					
<i>Used Oil Burner:</i>					
<i>Used Oil Specification Marketer:</i>					
<b>Owner/Operator Information</b>					
<i>Owner/Operator Indicator:</i>		CO			
<i>Owner/Operator Name:</i>		BETHLEHEM STEEL CORPORATION			
<i>Owner/Operator Address:</i>		5100 NORTH POINT BLVD BALTIMORE MD 21219			
<i>Owner/Operator Phone:</i>		3013889085			
<i>Owner/Operator Type:</i>		P			
<i>Date Became Current:</i>					
<i>Date Ended Current:</i>					
<b>NAICS Information</b>					
<i>Naics Code:</i>		23593			
<i>Naics Description:</i>		EXCAVATION CONTRACTORS			
<b>Handler Information</b>					
<i>Date Receive:</i>		29-APR-96			
<i>Facility Name:</i>		CJ LANGENFELDER & SONS INC			
<i>Classification:</i>		Conditionally Exempt Small Quantity			
<i>Date Receive:</i>		03-DEC-91			
<i>Facility Name:</i>		CJ LANGENFELDER & SONS INC			
<i>Classification:</i>		Conditionally Exempt Small Quantity			
<b>Hazardous Waste Information</b>					
<i>Waste Code:</i>		NONE			
<i>Waste:</i>		DESCRIPTION			
<i>Waste Code:</i>		D000			
<i>Waste:</i>		DESCRIPTION			
<i>Waste Code:</i>		D008			
<i>Waste:</i>		LEAD			
<i>Waste Code:</i>		D018			
<i>Waste:</i>		BENZENE			
<i>Waste Code:</i>		D039			
<i>Waste:</i>		TETRACHLOROETHYLENE			
<b>Violation/Evaluation Information</b>					
<i>Evaluation Start Date:</i>		29-APR-96			
<i>Evaluation Agency:</i>		S			
<i>Evaluation Type Description:</i>		COMPLIANCE EVALUATION INSPECTION ON-SITE			
<i>Violation Short Description:</i>					

Map Key	Number of Records	Direction/ Distance mi	Elevation ft	Site	DB
---------	-------------------	---------------------------	-----------------	------	----

Violation Determined Date:  
 Actual Return to Compliance Date:  
 Violation Responsible Agency:  
 Enforcement Action Date:  
 Enforcement Agency:  
 Disposition Status Date:  
 Disposition Status:  
 Enforcement Type Description:  
 Proposed Penalty Amount:  
 Paid Amount:  
 Final Amount:

50	1 of 1	WNW/1.80	13.11	<b>Fort Carroll Mainland</b> <b>300 Authority Drive and 900 South</b> <b>New Pittsburg Avenue</b> <b>Baltimore MD 21222</b>	<a href="#">SHWS</a>
----	--------	----------	-------	--	----------------------

**Point X:** 442025.9778  
**Point Y:** 173793.9703  
**Alias:** C03MD1017  
**County:** Baltimore County  
**Acreeage:** 110  
**File Avail:** No  
**Fact Sheet:** No Fact Sheet Available.  
**BMI Num:** MD0651  
**MD Num:**  
**Brownfield:** No  
**Ste Assess:** Yes  
**FUD:** Yes  
**State Master:** No  
**Non Master:** No  
**Federal Facility:** No  
**GW:** No  
**NPL:** No  
**VCP:** No  
**Application:** 0  
**Notes:**  
**Assessment:** Yes  
**Remediation:** No  
**Withdrawn:** No  
**Determination:** No  
**Archived:** No  
**FIS:** No  
**GW Chlorina:** No  
**GW Petroleum:** No  
**GW Metals:** No  
**GW Pesticide:** No  
**GW PCB:** No  
**GW PAH:** No  
**Soil Chlorina:** No  
**Soil Petroleum:** No  
**Soil Metals:** No  
**Soil Pesticide:** No  
**Soil PCB:** No  
**Soil PAH:** No  
**SED Chlorina:** No  
**SED Petroleum:** No  
**SED Metals:** No  
**SED Pesticide:** No

<i>Map Key</i>	<i>Number of Records</i>	<i>Direction/ Distance mi</i>	<i>Elevation ft</i>	<i>Site</i>	<i>DB</i>
<i>SED PCB:</i>		No			
<i>SED PAH:</i>		No			
<i>SW Chlorina:</i>		No			
<i>SW Petroleum:</i>		No			
<i>SW Metals:</i>		No			
<i>SW Pesticide:</i>		No			
<i>SW PCB:</i>		No			
<i>SW PAH:</i>		No			
<i>Program:</i>					
<b>51</b>	<b>1 of 1</b>	<b>NW/1.83</b>	<b>4.65</b>	<b>MICHNEY RESIDENCE 8244 NORTHVIEW RD BALTIMORE MD 21222</b>	<b><a href="#">OCP</a></b>
<i>Case No:</i>		03-1272BA4			
<i>County:</i>		BA			
<i>Date Open:</i>		28-FEB-03			
<i>Spill Loc:</i>		MICHNEY RESIDENCE			
<i>Reg Number:</i>					
<i>Cleanup:</i>		YES			
<i>Code:</i>		A-5A			
<i>Status:</i>		CLOSED			
<i>Dt Closed:</i>		01-JUN-04			
<i>Release:</i>		YES			
<b>52</b>	<b>1 of 2</b>	<b>ENE/1.88</b>	<b>17.71</b>	<b>TREADWAY PROPERTY 2909 SPARROWS POINT RD BALTIMORE MD 21219</b>	<b><a href="#">OCP</a></b>
<i>Case No:</i>		03-0950BA4			
<i>County:</i>		BA			
<i>Date Open:</i>		02-JAN-03			
<i>Spill Loc:</i>		TREADWAY PROPERTY			
<i>Reg Number:</i>		14873			
<i>Cleanup:</i>		NO			
<i>Code:</i>		B-8			
<i>Status:</i>		CLOSED			
<i>Dt Closed:</i>		08-APR-03			
<i>Release:</i>		YES			
<b>52</b>	<b>2 of 2</b>	<b>ENE/1.88</b>	<b>17.71</b>	<b>TREADWAY &amp; SON 2909 SPARROWS POINT RD BALTIMORE MD 21222</b>	<b><a href="#">OCP</a></b>
<i>Case No:</i>		96-2246BA4			
<i>County:</i>		BA			
<i>Date Open:</i>		29-MAY-96			
<i>Spill Loc:</i>		TREADWAY & SON			
<i>Reg Number:</i>					
<i>Cleanup:</i>					
<i>Code:</i>					
<i>Status:</i>		CLOSED			
<i>Dt Closed:</i>		28-MAY-96			
<i>Release:</i>					

<i>Map Key</i>	<i>Number of Records</i>	<i>Direction/ Distance mi</i>	<i>Elevation ft</i>	<i>Site</i>	<i>DB</i>
53	1 of 1	NE/1.91	6.61	STATE HIGHWAY ADMINISTRATION 6201 NORTH POINT RD BALTIMORE MD 21219	<a href="#">OCP</a>
<b>Case No:</b>		91-0957BA4			
<b>County:</b>		BA			
<b>Date Open:</b>		13-NOV-90			
<b>Spill Loc:</b>		STATE HIGHWAY ADMINISTRATION			
<b>Reg Number:</b>					
<b>Cleanup:</b>					
<b>Code:</b>		CLOSED			
<b>Status:</b>		CLOSED			
<b>Dt Closed:</b>		06-JUL-94			
<b>Release:</b>					
54	1 of 2	ENE/1.91	17.33	LONNIE RAZOR PROPERTY 7209 MORRISON LANE BALTIMORE MD 21219	<a href="#">OCP</a>
<b>Case No:</b>		94-1095BA4			
<b>County:</b>		BA			
<b>Date Open:</b>		12-OCT-93			
<b>Spill Loc:</b>		LONNIE RAZOR PROPERTY			
<b>Reg Number:</b>					
<b>Cleanup:</b>					
<b>Code:</b>		CLOSED			
<b>Status:</b>		CLOSED			
<b>Dt Closed:</b>		26-NOV-93			
<b>Release:</b>					
54	2 of 2	ENE/1.91	17.33	LONNIE RAZOR PROPERTY 7209 MORRISON LANE BALTIMORE MD 21219	<a href="#">OCP</a>
<b>Case No:</b>		94-1095BA4			
<b>County:</b>		BA			
<b>Date Open:</b>		12-OCT-93			
<b>Spill Loc:</b>		LONNIE RAZOR PROPERTY			
<b>Reg Number:</b>					
<b>Cleanup:</b>					
<b>Code:</b>		CLOSED			
<b>Status:</b>		CLOSED			
<b>Dt Closed:</b>		26-NOV-93			
<b>Release:</b>					
56	1 of 1	NNW/1.92	14.51	PENNISULA YARD 8400 PENNISULA BLVD DUNDALK MD 21222	<a href="#">OCP</a>
<b>Case No:</b>		10-0081BA			
<b>County:</b>		BA			
<b>Date Open:</b>		13-AUG-09			
<b>Spill Loc:</b>		PENNISULA YARD			
<b>Reg Number:</b>		4176			
<b>Cleanup:</b>		NO			



Map Key	Number of Records	Direction/ Distance mi	Elevation ft	Site	DB
<b>Code:</b>		B-9B			
<b>Status:</b>		CLOSED			
<b>Dt Closed:</b>		18-FEB-10			
<b>Release:</b>		NO			

57      1 of 1      **NE/1.92**      **23.00**      **COMPLAINT INVESTIGATION  
3019 RITCHIE AVE.  
EDGEMERE MD 21219**      [OCP](#)

**Case No:** 91-2885BA4  
**County:** BA  
**Date Open:** 07-AUG-91  
**Spill Loc:** COMPLAINT INVESTIGATION  
**Reg Number:**  
**Cleanup:**  
**Code:**  
**Status:** CLOSED  
**Dt Closed:** 08-AUG-91  
**Release:**

58      1 of 3      **NNW/1.92**      **6.11**      **ANCHOR BAY EAST MARINA  
8500 COVE ROAD  
DUNDALK MD 21222-5504**      [AST](#)

**Facility Number:** 1404  
**Owner Zip Code:** 21222  
**Bill Contact:** MR. ART COX  
**Bill Address:** 8500 COVE ROAD  
**Bill Address 2:**  
**Bill City:** DUNDALK  
**Bill State:** MD  
**Bill Zip Code:** 21222  
**Bill Phone:** 4102841044  
**Descr:** BALTIMORE  
**Owner:** ANCHOR BAY EAST MARINA LLC  
**Owner City:** DUNDALK  
**Owner Address:** 8500 COVE ROAD  
**Owner State:** MD  
**Bill Name:** ANCHOR BAY EAST MARINA LLC

--- Details ---

**Tank ID:** 1  
**Capacity:** 6000  
**Product:** GASOLINE  
+  
**Tank ID:** 2  
**Capacity:** 4000  
**Product:** DIESEL FUEL  
+  
**Tank ID:** 4  
**Capacity:** 500  
**Product:** WASTE OIL  
+  
**Tank ID:** 6  
**Capacity:** 350  
**Product:** HEATING OIL - #2  
+  
**Tank ID:** 3

Map Key	Number of Records	Direction/ Distance mi	Elevation ft	Site	DB
Capacity:			175		
Product:			KEROSENE		
+					
Tank ID:			8		
Capacity:			275		
Product:			HEATING OIL - #2		
+					
Tank ID:			7		
Capacity:			275		
Product:			HEATING OIL - #2		

58      2 of 3      **NNW/1.92**      6.11      **ANCHOR BAY MARINA**      [OCP](#)  
**8500 COVE RD.**  
**DUNDALK MD 21222**

Case No: 92-2501BA4  
County: BA  
Date Open: 28-MAY-92  
Spill Loc: ANCHOR BAY MARINA  
Reg Number: 337  
Cleanup:  
Code:  
Status: CLOSED  
Dt Closed: 09-FEB-93  
Release:

58      3 of 3      **NNW/1.92**      6.11      **Anchor Bay Yacht Sales Inc.**      [UST](#)  
**8500 Cove Road**  
**Dundalk MD 21222**

County: Baltimore  
Owner ID: 258  
Facility ID: 337  
Location Name: Anchor Bay Yacht Sales Inc.  
Location Phone: (410) 284-1044  
Operator First Name: Arthur W.  
Operator Last Name: Cox  
Owner Name: Anchor Bay Yacht Sales Inc.  
Owner Address: 8500 Cove Road  
Owner City: Dundalk  
Owner State: MD  
Owner Zip Code: 21222  
Owner Phone: (410) 284-1044  
Owner Contact: Arthur W. Cox

--- Details ---

Facility ID: 337  
Tank ID: 1  
Compartment: A  
Date Installed: 28-MAY-85  
Tank Status: Permanently Out of Use  
Tank Capacity: 2000  
Substance: Gasoline  
+  
Facility ID: 337  
Tank ID: 2  
Compartment: A  
Date Installed: 28-MAY-85

Map Key	Number of Records	Direction/ Distance mi	Elevation ft	Site	DB
<b>Tank Status:</b>		Permanently Out of Use			
<b>Tank Capacity:</b>		2000			
<b>Substance:</b>		Gasoline			

60      1 of 1      **NE/1.92**      **7.42**      **TRIM TEAM**      [RCRA GEN](#)  
**6302 A NORTH POINT RD**  
**BALTIMORE MD 21219**

**Used Oil Market Burner:**

**Activity Location:** MD  
**Mailing Address:** 6302 A NORTH POINT RD, , BALTIMORE, MD, 21219,  
**Contact Address:** 6302 A NORTH POINT RD, , BALTIMORE, MD, 21219, US  
**Land Type:** Private  
**Generator Status Universe:** Conditionally Exempt Small Quantity Generator  
**TSD Activity:** N  
**Epa Handler ID:** MDR000008300  
**Current Site Name:** TRIM TEAM  
**Location Street 2:**  
**Contact Name:** MICHAEL S BORKOWICZ  
**Contact Email:**  
**Generator Status Universe:** CEG  
**Importer Activity:** N  
**Mixed Waste Generator:** N  
**Transporter Activity:** N  
**Transfer Facility:** N  
**Recycler Activity:** N  
**Onsite Burner Exemption:** N  
**Furnace Exemption:** N  
**Underground Injection Activity:** N  
**Receives Waste From Off Site:** N  
**Used Oil Transporter:**  
**Used Oil Transfer Facility:**  
**Used Oil Processor:**  
**Used Oil Refiner:**  
**Used Oil Burner:**  
**Used Oil Specification Marketer:**

**Owner/Operator Information**

**Owner/Operator Indicator:** CO  
**Owner/Operator Name:** MICHAEL BORKOWICZ  
**Owner/Operator Address:** 6302 A NORTH POINT RD BALTIMORE MD 21219  
**Owner/Operator Phone:** 4104775050  
**Owner/Operator Type:** P  
**Date Became Current:**  
**Date Ended Current:**

**NAICS Information**

**Handler Information**

**Date Receive:** 08-MAR-96  
**Facility Name:** TRIM TEAM  
**Classification:** Conditionally Exempt Small Quantity

**Hazardous Waste Information**

Map Key	Number of Records	Direction/ Distance mi	Elevation ft	Site	DB
<b>Waste Code:</b> <b>Waste:</b>			D001 IGNITABLE WASTE		
<b>Waste Code:</b> <b>Waste:</b>			D008 LEAD		
<b>Waste Code:</b> <b>Waste:</b>			D035 METHYL ETHYL KETONE		
<b>Waste Code:</b> <b>Waste:</b>			F003 THE FOLLOWING SPENT NONHALOGENATED SOLVENTS: XYLENE, ACETONE, ETHYL ACETATE, ETHYL BENZENE, ETHYL ETHER, METHYL ISOBUTYL KETONE, N-BUTYL ALCOHOL, CYCLOHEXANONE, AND METHANOL; ALL SPENT SOLVENT MIXTURES/BLENDS CONTAINING, BEFORE USE, ONLY THE ABOVE SPENT NONHALOGENATED SOLVENTS; AND ALL SPENT SOLVENT MIXTURES/BLENDS CONTAINING, BEFORE USE, ONE OR MORE OF THE ABOVE NONHALOGENATED SOLVENTS, AND A TOTAL OF TEN PERCENT OR MORE (BY VOLUME) OF ONE OR MORE OF THOSE SOLVENTS LISTED IN F001, F002, F004, AND F005; AND STILL BOTTOMS FROM THE RECOVERY OF THESE SPENT SOLVENTS AND SPENT SOLVENT MIXTURES.		
<b>Waste Code:</b> <b>Waste:</b>			F005 THE FOLLOWING SPENT NONHALOGENATED SOLVENTS: TOLUENE, METHYL ETHYL KETONE, CARBON DISULFIDE, ISOBUTANOL, PYRIDINE, BENZENE, 2-ETHOXYETHANOL, AND 2-NITROPROPANE; ALL SPENT SOLVENT MIXTURES/BLENDS CONTAINING, BEFORE USE, A TOTAL OF TEN PERCENT OR MORE (BY VOLUME) OF ONE OR MORE OF THE ABOVE NONHALOGENATED SOLVENTS OR THOSE SOLVENTS LISTED IN F001, F002, OR F004; AND STILL BOTTOMS FROM THE RECOVERY OF THESE SPENT SOLVENTS AND SPENT SOLVENT MIXTURES.		

**Violation/Evaluation Information**

61	1 of 2	NE/1.95	11.26	<b>VOEST ALPINE</b> <b>4611 NORTH POINT BLVD</b> <b>BALTIMORE MD 21219</b>	<a href="#">OCP</a>
<b>Case No:</b>	92-2725BA4				
<b>County:</b>	BA				
<b>Date Open:</b>	14-AUG-91				
<b>Spill Loc:</b>	VOEST ALPINE				
<b>Reg Number:</b>					
<b>Cleanup:</b>					
<b>Code:</b>					
<b>Status:</b>	CLOSED				
<b>Dt Closed:</b>	29-AUG-91				
<b>Release:</b>					
61	2 of 2	NE/1.95	11.26	<b>SIEMENS INDUSTRY INC</b> <b>4611 NORTH POINT BLVD</b> <b>BALTIMORE MD 21219</b>	<a href="#">RCRA GEN</a>
<b>Used Oil Market Burner:</b>					
<b>Activity Location:</b>	MD				
<b>Mailing Address:</b>	4611, NORTH POINT BLVD, , BALTIMORE, MD, 21219, US				
<b>Contact Address:</b>	501, TECHNOLOGY DR, , CANONSBURG, PA, 15317, US				
<b>Land Type:</b>	Private				
<b>Generator Status Universe:</b>	Small Quantity Generator				
<b>TSD Activity:</b>	N				

<i>Map Key</i>	<i>Number of Records</i>	<i>Direction/ Distance mi</i>	<i>Elevation ft</i>	<i>Site</i>	<i>DB</i>
<b>Epa Handler ID:</b>		MDD985407030			
<b>Current Site Name:</b>		SIEMENS INDUSTRY INC			
<b>Location Street 2:</b>					
<b>Contact Name:</b>		JAMES E DAVIS			
<b>Contact Email:</b>		J.E.DAVIS@SIEMENS.COM			
<b>Generator Status Universe:</b>		SQG			
<b>Importer Activity:</b>		N			
<b>Mixed Waste Generator:</b>		N			
<b>Transporter Activity:</b>		N			
<b>Transfer Facility:</b>		N			
<b>Recycler Activity:</b>		N			
<b>Onsite Burner Exemption:</b>		N			
<b>Furnace Exemption:</b>		N			
<b>Underground Injection Activity:</b>		N			
<b>Receives Waste From Off Site:</b>		N			
<b>Used Oil Transporter:</b>					
<b>Used Oil Transfer Facility:</b>					
<b>Used Oil Processor:</b>					
<b>Used Oil Refiner:</b>					
<b>Used Oil Burner:</b>					
<b>Used Oil Specification Marketer:</b>					
<b>Owner/Operator Information</b>					
<b>Owner/Operator Indicator:</b>		CO			
<b>Owner/Operator Name:</b>		VOEST ALPINE			
<b>Owner/Operator Address:</b>		NORTH POINT BLVD BALTIMORE MD US 21219			
<b>Owner/Operator Phone:</b>					
<b>Owner/Operator Type:</b>		P			
<b>Date Became Current:</b>		01-NOV-85			
<b>Date Ended Current:</b>		14-DEC-06			
<b>Owner/Operator Indicator:</b>		CP			
<b>Owner/Operator Name:</b>		VOEST ALPINE			
<b>Owner/Operator Address:</b>		MD US			
<b>Owner/Operator Phone:</b>					
<b>Owner/Operator Type:</b>		P			
<b>Date Became Current:</b>		01-NOV-85			
<b>Date Ended Current:</b>		14-DEC-06			
<b>Owner/Operator Indicator:</b>		CO			
<b>Owner/Operator Name:</b>		SIEMENS ENERGY & AUTOMATION			
<b>Owner/Operator Address:</b>		501 TECHNOLOGY DR SUITE 1000 CANONSBURG PA US 15139			
<b>Owner/Operator Phone:</b>					
<b>Owner/Operator Type:</b>		P			
<b>Date Became Current:</b>		14-DEC-06			
<b>Date Ended Current:</b>					
<b>Owner/Operator Indicator:</b>		CP			
<b>Owner/Operator Name:</b>		SIEMENS VAI SERVICES			
<b>Owner/Operator Address:</b>		MD US			
<b>Owner/Operator Phone:</b>					
<b>Owner/Operator Type:</b>		P			
<b>Date Became Current:</b>		14-DEC-06			
<b>Date Ended Current:</b>					
<b>Owner/Operator Indicator:</b>		CO			
<b>Owner/Operator Name:</b>		VOEST ALPINE INTL			

<i>Map Key</i>	<i>Number of Records</i>	<i>Direction/ Distance mi</i>	<i>Elevation ft</i>	<i>Site</i>	<i>DB</i>
<b>Owner/Operator Address:</b>				60 E 422ND ST NEW YORK NY 10165	
<b>Owner/Operator Phone:</b>				2129222000	
<b>Owner/Operator Type:</b>				P	
<b>Date Became Current:</b>					
<b>Date Ended Current:</b>					
<b>Owner/Operator Indicator:</b>				CO	
<b>Owner/Operator Name:</b>				VOEST ALPINE	
<b>Owner/Operator Address:</b>				NORTH POINT BLVD BALTIMORE MD US 21219	
<b>Owner/Operator Phone:</b>					
<b>Owner/Operator Type:</b>				P	
<b>Date Became Current:</b>				01-NOV-85	
<b>Date Ended Current:</b>				14-DEC-06	
<b>Owner/Operator Indicator:</b>				CP	
<b>Owner/Operator Name:</b>				VOEST ALPINE	
<b>Owner/Operator Address:</b>				MD US	
<b>Owner/Operator Phone:</b>					
<b>Owner/Operator Type:</b>				P	
<b>Date Became Current:</b>				01-NOV-85	
<b>Date Ended Current:</b>				14-DEC-06	
<b>Owner/Operator Indicator:</b>				CO	
<b>Owner/Operator Name:</b>				SIEMENS INDUSTRY INC	
<b>Owner/Operator Address:</b>				501 TECHNOLOGY DR SUITE 1000 CANONSBURG PA US 15139	
<b>Owner/Operator Phone:</b>					
<b>Owner/Operator Type:</b>				P	
<b>Date Became Current:</b>				14-DEC-06	
<b>Date Ended Current:</b>					
<b>Owner/Operator Indicator:</b>				CP	
<b>Owner/Operator Name:</b>				SIEMENS INDUSTRY INC	
<b>Owner/Operator Address:</b>				MD US	
<b>Owner/Operator Phone:</b>					
<b>Owner/Operator Type:</b>				P	
<b>Date Became Current:</b>				14-DEC-06	
<b>Date Ended Current:</b>					
<b>Owner/Operator Indicator:</b>				CO	
<b>Owner/Operator Name:</b>				VOEST ALPINE	
<b>Owner/Operator Address:</b>				NORTH POINT BLVD BALTIMORE MD US 21219	
<b>Owner/Operator Phone:</b>					
<b>Owner/Operator Type:</b>				P	
<b>Date Became Current:</b>				01-NOV-85	
<b>Date Ended Current:</b>					
<b>Owner/Operator Indicator:</b>				CP	
<b>Owner/Operator Name:</b>				VOEST ALPINE	
<b>Owner/Operator Address:</b>				US	
<b>Owner/Operator Phone:</b>					
<b>Owner/Operator Type:</b>				P	
<b>Date Became Current:</b>				01-NOV-85	
<b>Date Ended Current:</b>					
<b>NAICS Information</b>					
<b>Naics Code:</b>				333298	
<b>Naics Description:</b>				ALL OTHER INDUSTRIAL MACHINERY MANUFACTURING	
<b>Naics Code:</b>				333298	

<i>Map Key</i>	<i>Number of Records</i>	<i>Direction/ Distance mi</i>	<i>Elevation ft</i>	<i>Site</i>	<i>DB</i>
<b>Naics Description:</b>		ALL OTHER INDUSTRIAL MACHINERY MANUFACTURING			
<b>Naics Code:</b>		81232			
<b>Naics Description:</b>		DRYCLEANING AND LAUNDRY SERVICES (EXCEPT COIN-OPERATED)			
<b>Naics Code:</b>		333298			
<b>Naics Description:</b>		ALL OTHER INDUSTRIAL MACHINERY MANUFACTURING			
<b>Handler Information</b>					
<b>Date Receive:</b>		22-MAY-08			
<b>Facility Name:</b>		SIEMENS VAI SERVICES LLC			
<b>Classification:</b>		Small Quantity Generator			
<b>Date Receive:</b>		14-FEB-92			
<b>Facility Name:</b>		VOEST ALPINE SERV TECH CORP			
<b>Classification:</b>		Small Quantity Generator			
<b>Date Receive:</b>		05-OCT-09			
<b>Facility Name:</b>		SIEMENS INDUSTRY INC			
<b>Classification:</b>		Small Quantity Generator			
<b>Date Receive:</b>		12-FEB-02			
<b>Facility Name:</b>		VOEST-ALPINE SVCES. & TECH. CORP.			
<b>Classification:</b>		Large Quantity Generator			
<b>Date Receive:</b>		07-FEB-06			
<b>Facility Name:</b>		VOEST ALPINE SERVICES & TECHNOLOGY			
<b>Classification:</b>		Large Quantity Generator			
<b>Hazardous Waste Information</b>					
<b>Waste Code:</b>		D007			
<b>Waste:</b>		CHROMIUM			
<b>Waste Code:</b>		D008			
<b>Waste:</b>		LEAD			
<b>Waste Code:</b>		D039			
<b>Waste:</b>		TETRACHLOROETHYLENE			
<b>Waste Code:</b>		D040			
<b>Waste:</b>		TRICHLOROETHYLENE			
<b>Waste Code:</b>		D001			
<b>Waste:</b>		IGNITABLE WASTE			
<b>Waste Code:</b>		D018			
<b>Waste:</b>		BENZENE			
<b>Waste Code:</b>		D039			
<b>Waste:</b>		TETRACHLOROETHYLENE			
<b>Waste Code:</b>		D007			
<b>Waste:</b>		CHROMIUM			
<b>Waste Code:</b>		D008			
<b>Waste:</b>		LEAD			
<b>Waste Code:</b>		D039			

<i>Map Key</i>	<i>Number of Records</i>	<i>Direction/ Distance mi</i>	<i>Elevation ft</i>	<i>Site</i>	<i>DB</i>
<b>Waste:</b>				TETRACHLOROETHYLENE	
<b>Waste Code:</b>			D040		
<b>Waste:</b>				TRICHLORETHYLENE	
<b>Waste Code:</b>			D039		
<b>Waste:</b>				TETRACHLOROETHYLENE	
<b>Waste Code:</b>			D007		
<b>Waste:</b>				CHROMIUM	
<b>Waste Code:</b>			D008		
<b>Waste:</b>				LEAD	
<b>Waste Code:</b>			D039		
<b>Waste:</b>				TETRACHLOROETHYLENE	
<b>Waste Code:</b>			D040		
<b>Waste:</b>				TRICHLORETHYLENE	
<b>Violation/Evaluation Information</b>					
<b>Evaluation Start Date:</b>			07-JUL-05		
<b>Evaluation Agency:</b>			S		
<b>Evaluation Type Description:</b>			COMPLIANCE EVALUATION INSPECTION ON-SITE		
<b>Violation Short Description:</b>			Generators - Pre-transport		
<b>Violation Determined Date:</b>			07-JUL-05		
<b>Actual Return to Compliance Date:</b>			25-JUL-05		
<b>Violation Responsible Agency:</b>			S		
<b>Enforcement Action Date:</b>					
<b>Enforcement Agency:</b>					
<b>Disposition Status Date:</b>					
<b>Disposition Status:</b>					
<b>Enforcement Type Description:</b>					
<b>Proposed Penalty Amount:</b>					
<b>Paid Amount:</b>					
<b>Final Amount:</b>					
<b>Evaluation Start Date:</b>			07-JUL-05		
<b>Evaluation Agency:</b>			S		
<b>Evaluation Type Description:</b>			COMPLIANCE EVALUATION INSPECTION ON-SITE		
<b>Violation Short Description:</b>			Generators - Records/Reporting		
<b>Violation Determined Date:</b>			07-JUL-05		
<b>Actual Return to Compliance Date:</b>			25-JUL-05		
<b>Violation Responsible Agency:</b>			S		
<b>Enforcement Action Date:</b>					
<b>Enforcement Agency:</b>					
<b>Disposition Status Date:</b>					
<b>Disposition Status:</b>					
<b>Enforcement Type Description:</b>					
<b>Proposed Penalty Amount:</b>					
<b>Paid Amount:</b>					
<b>Final Amount:</b>					
<b>Evaluation Start Date:</b>			07-JUL-05		
<b>Evaluation Agency:</b>			S		
<b>Evaluation Type Description:</b>			COMPLIANCE EVALUATION INSPECTION ON-SITE		
<b>Violation Short Description:</b>			Generators - Records/Reporting		
<b>Violation Determined Date:</b>			07-JUL-05		
<b>Actual Return to Compliance Date:</b>			25-JUL-05		



Map Key	Number of Records	Direction/ Distance mi	Elevation ft	Site	DB
---------	-------------------	---------------------------	-----------------	------	----

**Violation Responsible Agency:** S  
**Enforcement Action Date:**  
**Enforcement Agency:**  
**Disposition Status Date:**  
**Disposition Status:**  
**Enforcement Type Description:**  
**Proposed Penalty Amount:**  
**Paid Amount:**  
**Final Amount:**

**Evaluation Start Date:** 25-JUL-05  
**Evaluation Agency:** S  
**Evaluation Type Description:** COMPLIANCE SCHEDULE EVALUATION  
**Violation Short Description:**  
**Violation Determined Date:**  
**Actual Return to Compliance Date:**  
**Violation Responsible Agency:**  
**Enforcement Action Date:**  
**Enforcement Agency:**  
**Disposition Status Date:**  
**Disposition Status:**  
**Enforcement Type Description:**  
**Proposed Penalty Amount:**  
**Paid Amount:**  
**Final Amount:**

62	1 of 1	NNW/1.96	5.45	KEY BRIDGE MARINA PROPERTY 8510 COVE RD BALTIMORE MD 21222	<a href="#">OCP</a>
----	--------	----------	------	--	---------------------

**Case No:** 01-1048BA4  
**County:** BA  
**Date Open:** 31-JAN-01  
**Spill Loc:** KEY BRIDGE MARINA PROPERTY  
**Reg Number:**  
**Cleanup:** YES  
**Code:** A-4  
**Status:** CLOSED  
**Dt Closed:** 14-JUN-01  
**Release:** YES

63	1 of 1	NE/1.97	21.49	EDGEMERE FIRE DEPT 6800 NORTH POINT RD EDGEMERE MD 21219	<a href="#">OCP</a>
----	--------	---------	-------	--	---------------------

**Case No:** 7-2112BA4  
**County:** BA  
**Date Open:** 29-APR-87  
**Spill Loc:** EDGEMERE FIRE DEPT  
**Reg Number:** 6316  
**Cleanup:**  
**Code:**  
**Status:** CLOSED  
**Dt Closed:** 07-AUG-97  
**Release:**

Map Key	Number of Records	Direction/ Distance mi	Elevation ft	Site	DB
64	1 of 1	NE/1.99	25.65	ROOFING UNLIMITED 6901 NORTH POINT RD EDGEMERE MD 21219	<a href="#">OCP</a>
<b>Case No:</b>		10-0094BA			
<b>County:</b>		BA			
<b>Date Open:</b>		18-AUG-09			
<b>Spill Loc:</b>		ROOFING UNLIMITED			
<b>Reg Number:</b>		19872			
<b>Cleanup:</b>		YES			
<b>Code:</b>		B-8			
<b>Status:</b>		CLOSED			
<b>Dt Closed:</b>		18-FEB-10			
<b>Release:</b>		YES			
65	1 of 2	NE/1.99	12.91	HARRIS & SONS STEEL CO 4640 NORTH POINT BLVD BALTIMORE MD 21219	<a href="#">OCP</a>
<b>Case No:</b>		9-1306BA4			
<b>County:</b>		BA			
<b>Date Open:</b>		22-FEB-89			
<b>Spill Loc:</b>		HARRIS & SONS STEEL CO			
<b>Reg Number:</b>					
<b>Cleanup:</b>		YES			
<b>Code:</b>		B-3			
<b>Status:</b>		CLOSED			
<b>Dt Closed:</b>		30-OCT-07			
<b>Release:</b>		YES			
65	2 of 2	NE/1.99	12.91	GC ZARNAS & CO INC MD 4640 NORTH POINT BLVD EDGEMERE MD 21219	<a href="#">RCRA GEN</a>
<b>Used Oil Market Burner:</b>					
<b>Activity Location:</b>		MD			
<b>Mailing Address:</b>		4640 NORTH POINT BLVD, , EDGEMERE, MD, 21219, US			
<b>Contact Address:</b>		4640 NORTH POINT BLVD, , EDGEMERE, MD, 21219, US			
<b>Land Type:</b>		Private			
<b>Generator Status Universe:</b>		Conditionally Exempt Small Quantity Generator			
<b>TSD Activity:</b>		N			
<b>Epa Handler ID:</b>		MDR000524033			
<b>Current Site Name:</b>		GC ZARNAS & CO INC MD			
<b>Location Street 2:</b>					
<b>Contact Name:</b>		MARK KAVARAS			
<b>Contact Email:</b>					
<b>Generator Status Universe:</b>		CEG			
<b>Importer Activity:</b>		N			
<b>Mixed Waste Generator:</b>		N			
<b>Transporter Activity:</b>		N			
<b>Transfer Facility:</b>		N			
<b>Recycler Activity:</b>		N			
<b>Onsite Burner Exemption:</b>		N			
<b>Furnace Exemption:</b>		N			
<b>Underground Injection Activity:</b>		N			
<b>Receives Waste From Off Site:</b>		N			

Map Key	Number of Records	Direction/ Distance mi	Elevation ft	Site	DB
---------	-------------------	---------------------------	-----------------	------	----

Used Oil Transporter:  
 Used Oil Transfer Facility:  
 Used Oil Processor:  
 Used Oil Refiner:  
 Used Oil Burner:  
 Used Oil Specification  
 Marketer:

**Owner/Operator Information**

Owner/Operator Indicator: CO  
 Owner/Operator Name: PEGDEN LLC  
 Owner/Operator Address: 8452 KAVANAGH RD BALTIMORE MD US 21222  
 Owner/Operator Phone:  
 Owner/Operator Type: P  
 Date Became Current: 01-FEB-98  
 Date Ended Current:

Owner/Operator Indicator: CP  
 Owner/Operator Name: C G ZARNAS CO INC  
 Owner/Operator Address: BALTIMORE MD US 21219  
 Owner/Operator Phone:  
 Owner/Operator Type: P  
 Date Became Current: 01-FEB-98  
 Date Ended Current:

**NAICS Information**

Naics Code: 23832  
 Naics Description: PAINTING AND WALL COVERING CONTRACTORS

**Handler Information**

Date Receive: 04-JUN-10  
 Facility Name: GC ZARNAS & CO INC MD  
 Classification: Conditionally Exempt Small Quantity

**Hazardous Waste Information**

Waste Code: D001  
 Waste: IGNITABLE WASTE

**Violation/Evaluation Information**

---

66	1 of 1	NNE/1.99	13.84	ACN - BALTIMORE LLC 4603 NORTH POINT BLVD BALTIMORE MD 21219	<a href="#">RCRA NON GEN</a>
----	--------	----------	-------	--	------------------------------

Epa Handler ID: MDR000011817  
 Activity Location: MD  
 Location Street 2:  
 Contact Name: MICHAEL MURPHY  
 Contact Email:  
 Generator Status Universe: N  
 Importer Activity: N  
 Mixed Waste Generator: N  
 Transporter Activity: N  
 Transfer Facility: N  
 Recycler Activity: N

<i>Map Key</i>	<i>Number of Records</i>	<i>Direction/ Distance mi</i>	<i>Elevation ft</i>	<i>Site</i>	<i>DB</i>
<b>Onsite Burner Exemption:</b>	N				
<b>Furnace Exemption:</b>	N				
<b>Underground Injection Activity:</b>	N				
<b>Receives Waste From Off Site:</b>	N				
<b>Used Oil Transporter:</b>					
<b>Used Oil Transfer Facility:</b>					
<b>Used Oil Processor:</b>					
<b>Used Oil Refiner:</b>					
<b>Used Oil Burner:</b>					
<b>Used Oil Market Burner:</b>					
<b>Used Oil Specification Marketer:</b>					
<b>Mailing Address:</b>		4603 NORTH POINT BLVD, , BALTIMORE, MD, 21219, US			
<b>Contact Address:</b>		, , , , , US			
<b>Land Type:</b>		Private			
<b>Generator Status Universe:</b>		No Report			
<b>TSD Activity:</b>	N				
<b>Current Site Name:</b>		ACN - BALTIMORE LLC			
<b>Owner/Operator Information</b>					
<b>Owner/Operator Indicator:</b>		CP			
<b>Owner/Operator Name:</b>		ACN - BALTIMORE LLC			
<b>Owner/Operator Address:</b>		NORTH POINT BLVD BALTIMORE MD US 21219			
<b>Owner/Operator Phone:</b>					
<b>Owner/Operator Type:</b>		P			
<b>Date Became Current:</b>		01-SEP-94			
<b>Date Ended Current:</b>					
<b>Owner/Operator Indicator:</b>		CO			
<b>Owner/Operator Name:</b>		QUAD PARTNERS LTD PARTNERSHIP			
<b>Owner/Operator Address:</b>		PO BOX 250642 FRANKLIN MI US 48025			
<b>Owner/Operator Phone:</b>					
<b>Owner/Operator Type:</b>		P			
<b>Date Became Current:</b>		01-SEP-94			
<b>Date Ended Current:</b>					
<b>Owner/Operator Indicator:</b>		CP			
<b>Owner/Operator Name:</b>		ACN - BALTIMORE LLC			
<b>Owner/Operator Address:</b>		NORTH POINT BLVD BALTIMORE MD US 21219			
<b>Owner/Operator Phone:</b>					
<b>Owner/Operator Type:</b>		P			
<b>Date Became Current:</b>		01-SEP-94			
<b>Date Ended Current:</b>					
<b>Owner/Operator Indicator:</b>		CO			
<b>Owner/Operator Name:</b>		QUAD PARTNERS LTD PARTNERSHIP			
<b>Owner/Operator Address:</b>		PO BOX 250642 FRANKLIN MI US 48025			
<b>Owner/Operator Phone:</b>					
<b>Owner/Operator Type:</b>		P			
<b>Date Became Current:</b>		01-SEP-94			
<b>Date Ended Current:</b>					
<b>Owner/Operator Indicator:</b>		CP			
<b>Owner/Operator Name:</b>		ACN - BALTIMORE LLC			
<b>Owner/Operator Address:</b>		NORTH POINT BLVD BALTIMORE MD US 21219			
<b>Owner/Operator Phone:</b>					
<b>Owner/Operator Type:</b>		P			
<b>Date Became Current:</b>		01-SEP-94			

<i>Map Key</i>	<i>Number of Records</i>	<i>Direction/ Distance mi</i>	<i>Elevation ft</i>	<i>Site</i>	<i>DB</i>
----------------	--------------------------	-----------------------------------	-------------------------	-------------	-----------

**Date Ended Current:**

**Owner/Operator Indicator:** CO  
**Owner/Operator Name:** QUAD PARTNERS LTD PARTNERSHIP  
**Owner/Operator Address:** PO BOX 250642 FRANKLIN MI US 48025  
**Owner/Operator Phone:**  
**Owner/Operator Type:** P  
**Date Became Current:** 01-SEP-94  
**Date Ended Current:**

**Owner/Operator Indicator:** CP  
**Owner/Operator Name:** ACN - BALTIMORE LLC  
**Owner/Operator Address:** NORTH POINT BLVD BALTIMORE MD US 21219  
**Owner/Operator Phone:**  
**Owner/Operator Type:** P  
**Date Became Current:** 01-SEP-94  
**Date Ended Current:**

**Owner/Operator Indicator:** CO  
**Owner/Operator Name:** QUAD PARTNERS LTD PARTNERSHIP  
**Owner/Operator Address:** PO BOX 250642 FRANKLIN MI US 48025  
**Owner/Operator Phone:**  
**Owner/Operator Type:** P  
**Date Became Current:** 01-SEP-94  
**Date Ended Current:**

**Owner/Operator Indicator:** CO  
**Owner/Operator Name:** DALE INDS  
**Owner/Operator Address:** 6455 KINGLEY AVE DEARBORN MI 48126  
**Owner/Operator Phone:** 3138469400  
**Owner/Operator Type:** P  
**Date Became Current:**  
**Date Ended Current:**

**Owner/Operator Indicator:** CO  
**Owner/Operator Name:** BUONANNO VINCENT  
**Owner/Operator Address:** 455 GEO WASHINGTON HWY SMITHFIELD RI 82917  
**Owner/Operator Phone:** 2155551212  
**Owner/Operator Type:** P  
**Date Became Current:**  
**Date Ended Current:**

**Owner/Operator Indicator:** CO  
**Owner/Operator Name:** RUSSELL STANLEY CORP  
**Owner/Operator Address:** ROUTE 202 206 BRIDGEWATER NJ US 08807  
**Owner/Operator Phone:**  
**Owner/Operator Type:** P  
**Date Became Current:** 15-JUL-98  
**Date Ended Current:**

**Owner/Operator Indicator:** CP  
**Owner/Operator Name:** NEW ENGLAND CONTAINER  
**Owner/Operator Address:** US  
**Owner/Operator Phone:**  
**Owner/Operator Type:** P  
**Date Became Current:** 15-OCT-96  
**Date Ended Current:**

**NAICS Information**

<i>Map Key</i>	<i>Number of Records</i>	<i>Direction/ Distance mi</i>	<i>Elevation ft</i>	<i>Site</i>	<i>DB</i>
<i>Naics Code:</i>			81131		
<i>Naics Description:</i>				COMMERCIAL AND INDUSTRIAL MACHINERY AND EQUIPMENT (EXCEPT AUTOMOTIVE AND ELECTRONIC) REPAIR AND MAINTENANCE	
<i>Naics Code:</i>			81131		
<i>Naics Description:</i>				COMMERCIAL AND INDUSTRIAL MACHINERY AND EQUIPMENT (EXCEPT AUTOMOTIVE AND ELECTRONIC) REPAIR AND MAINTENANCE	
<i>Naics Code:</i>			81131		
<i>Naics Description:</i>				COMMERCIAL AND INDUSTRIAL MACHINERY AND EQUIPMENT (EXCEPT AUTOMOTIVE AND ELECTRONIC) REPAIR AND MAINTENANCE	
<i>Naics Code:</i>			81131		
<i>Naics Description:</i>				COMMERCIAL AND INDUSTRIAL MACHINERY AND EQUIPMENT (EXCEPT AUTOMOTIVE AND ELECTRONIC) REPAIR AND MAINTENANCE	
<i>Naics Code:</i>			81149		
<i>Naics Description:</i>				OTHER PERSONAL AND HOUSEHOLD GOODS REPAIR AND MAINTENANCE	
<i>Naics Code:</i>			81131		
<i>Naics Description:</i>				COMMERCIAL AND INDUSTRIAL MACHINERY AND EQUIPMENT (EXCEPT AUTOMOTIVE AND ELECTRONIC) REPAIR AND MAINTENANCE	
<i>Naics Code:</i>			81131		
<i>Naics Description:</i>				COMMERCIAL AND INDUSTRIAL MACHINERY AND EQUIPMENT (EXCEPT AUTOMOTIVE AND ELECTRONIC) REPAIR AND MAINTENANCE	
<b>Handler Information</b>					
<i>Date Receive:</i>			28-FEB-06		
<i>Facility Name:</i>			ACN - BALTIMORE LLC		
<i>Classification:</i>			Large Quantity Generator		
<i>Date Receive:</i>			19-SEP-07		
<i>Facility Name:</i>			ACN - BALTIMORE LLC		
<i>Date Receive:</i>			22-APR-13		
<i>Facility Name:</i>			ACN - BALTIMORE LLC		
<i>Date Receive:</i>			22-APR-13		
<i>Facility Name:</i>			ACN - BALTIMORE LLC		
<i>Date Receive:</i>			02-JAN-97		
<i>Facility Name:</i>			NEW ENGLAND CONTAINER CO INC		
<i>Classification:</i>			Large Quantity Generator		
<i>Date Receive:</i>			17-FEB-98		
<i>Facility Name:</i>			NEW ENGLAND CONTAINER CO INC		
<i>Classification:</i>			Large Quantity Generator		
<i>Date Receive:</i>			20-FEB-02		
<i>Facility Name:</i>			NEW ENGLAND CONTAINER CO., INC.		
<i>Classification:</i>			Large Quantity Generator		
<i>Date Receive:</i>			23-FEB-04		
<i>Facility Name:</i>			NEW ENGLAND CONTAINER		
<i>Classification:</i>			Large Quantity Generator		
<b>Hazardous Waste Information</b>					
<i>Waste Code:</i>			D006		
<i>Waste:</i>			CADMIUM		
<i>Waste Code:</i>			D007		

<i>Map Key</i>	<i>Number of Records</i>	<i>Direction/ Distance mi</i>	<i>Elevation ft</i>	<i>Site</i>	<i>DB</i>
<b>Waste:</b>			CHROMIUM		
<b>Waste Code:</b>			D008		
<b>Waste:</b>			LEAD		
<b>Waste Code:</b>			D006		
<b>Waste:</b>			CADMIUM		
<b>Waste Code:</b>			D007		
<b>Waste:</b>			CHROMIUM		
<b>Waste Code:</b>			D008		
<b>Waste:</b>			LEAD		
<b>Waste Code:</b>			D006		
<b>Waste:</b>			CADMIUM		
<b>Waste Code:</b>			D007		
<b>Waste:</b>			CHROMIUM		
<b>Waste Code:</b>			D008		
<b>Waste:</b>			LEAD		
<b>Waste Code:</b>			D006		
<b>Waste:</b>			CADMIUM		
<b>Waste Code:</b>			D007		
<b>Waste:</b>			CHROMIUM		
<b>Waste Code:</b>			D008		
<b>Waste:</b>			LEAD		
<b>Waste Code:</b>			D000		
<b>Waste:</b>			DESCRIPTION		
<b>Waste Code:</b>			D006		
<b>Waste:</b>			CADMIUM		
<b>Waste Code:</b>			D007		
<b>Waste:</b>			CHROMIUM		
<b>Waste Code:</b>			D008		
<b>Waste:</b>			LEAD		

**Violation/Evaluation Information**

**Evaluation Start Date:** 18-FEB-99  
**Evaluation Agency:** S  
**Evaluation Type Description:** COMPLIANCE EVALUATION INSPECTION ON-SITE  
**Violation Short Description:**  
**Violation Determined Date:**  
**Actual Return to Compliance Date:**  
**Violation Responsible Agency:**  
**Enforcement Action Date:**  
**Enforcement Agency:**  
**Disposition Status Date:**  
**Disposition Status:**  
**Enforcement Type Description:**  
**Proposed Penalty Amount:**  
**Paid Amount:**

Map Key	Number of Records	Direction/ Distance mi	Elevation ft	Site	DB
---------	-------------------	---------------------------	-----------------	------	----

**Final Amount:**

**Evaluation Start Date:** 19-SEP-07  
**Evaluation Agency:** S  
**Evaluation Type Description:** COMPLIANCE EVALUATION INSPECTION ON-SITE  
**Violation Short Description:**  
**Violation Determined Date:**  
**Actual Return to Compliance Date:**  
**Violation Responsible Agency:**  
**Enforcement Action Date:**  
**Enforcement Agency:**  
**Disposition Status Date:**  
**Disposition Status:**  
**Enforcement Type Description:**  
**Proposed Penalty Amount:**  
**Paid Amount:**  
**Final Amount:**

67	1 of 3	NNE/1.99	13.94	DALE/INCOR/INRYCO 4601 NORTH POINT BLVD. BALTIMORE MD 21219	<a href="#">OCP</a>
----	--------	----------	-------	---	---------------------

**Case No:** 97-2147BA4  
**County:** BA  
**Date Open:** 22-MAY-97  
**Spill Loc:** DALE/INCOR/INRYCO  
**Reg Number:** 6262  
**Cleanup:** YES  
**Code:** B-8  
**Status:** CLOSED  
**Dt Closed:** 28-APR-98  
**Release:** YES

67	2 of 3	NNE/1.99	13.94	CLARK WESTERN BUILDING SYSTEMS 4601 NORTH POINT BLVD BALTIMORE MD 21219	<a href="#">RCRA GEN</a>
----	--------	----------	-------	--	--------------------------

**Used Oil Market Burner:**  
**Activity Location:** MD  
**Mailing Address:** 4601 NORTH POINT BLVD, , BALTIMORE, MD, 21219, US  
**Contact Address:** 4601 NORTH POINT BLVD, , BALTIMORE, MD, 21219, US  
**Land Type:** Private  
**Generator Status Universe:** Conditionally Exempt Small Quantity Generator  
**TSD Activity:** N  
**Epa Handler ID:** MDD003075231  
**Current Site Name:** CLARK WESTERN BUILDING SYSTEMS  
**Location Street 2:**  
**Contact Name:** RAY GODFREY  
**Contact Email:** RGODFREY@CLARKWESTERN.COM  
**Generator Status Universe:** CEG  
**Importer Activity:** N  
**Mixed Waste Generator:** N  
**Transporter Activity:** N  
**Transfer Facility:** N  
**Recycler Activity:** N  
**Onsite Burner Exemption:** N



<i>Map Key</i>	<i>Number of Records</i>	<i>Direction/ Distance mi</i>	<i>Elevation ft</i>	<i>Site</i>	<i>DB</i>
<i>Furnace Exemption:</i>		N			
<i>Underground Injection Activity:</i>		N			
<i>Receives Waste From Off Site:</i>		N			
<i>Used Oil Transporter:</i>					
<i>Used Oil Transfer Facility:</i>					
<i>Used Oil Processor:</i>					
<i>Used Oil Refiner:</i>					
<i>Used Oil Burner:</i>					
<i>Used Oil Specification Marketer:</i>					
<b>Owner/Operator Information</b>					
<i>Owner/Operator Indicator:</i>		CO			
<i>Owner/Operator Name:</i>		INLAND STEEL			
<i>Owner/Operator Address:</i>		OWNERSTREET	OWNERCITY AK 99999		
<i>Owner/Operator Phone:</i>		2155551212			
<i>Owner/Operator Type:</i>		P			
<i>Date Became Current:</i>					
<i>Date Ended Current:</i>					
<i>Owner/Operator Indicator:</i>		CP			
<i>Owner/Operator Name:</i>		OPERNAME			
<i>Owner/Operator Address:</i>		OPERSTREET	OPERCITY AK 99999		
<i>Owner/Operator Phone:</i>		2155551212			
<i>Owner/Operator Type:</i>		P			
<i>Date Became Current:</i>					
<i>Date Ended Current:</i>					
<i>Owner/Operator Indicator:</i>		CO			
<i>Owner/Operator Name:</i>		QUAD PARTNERS LTD PARTNERSHIP			
<i>Owner/Operator Address:</i>		WATERS EDGE DR SUITE 902	BOCA RATON FL US 33434		
<i>Owner/Operator Phone:</i>					
<i>Owner/Operator Type:</i>		P			
<i>Date Became Current:</i>		31-MAY-04			
<i>Date Ended Current:</i>					
<i>Owner/Operator Indicator:</i>		CP			
<i>Owner/Operator Name:</i>		CLARK WESTERN BUILDING SYSTEMS			
<i>Owner/Operator Address:</i>		MD US 21219			
<i>Owner/Operator Phone:</i>		41055551212			
<i>Owner/Operator Type:</i>		P			
<i>Date Became Current:</i>		31-MAY-04			
<i>Date Ended Current:</i>					
<i>Owner/Operator Indicator:</i>		CO			
<i>Owner/Operator Name:</i>		QUAD PARTNERS LTD PARTNERSHIP			
<i>Owner/Operator Address:</i>		WATERS EDGE DR SUITE 902	BOCA RATON FL US 33434		
<i>Owner/Operator Phone:</i>					
<i>Owner/Operator Type:</i>		P			
<i>Date Became Current:</i>		31-MAY-04			
<i>Date Ended Current:</i>					
<i>Owner/Operator Indicator:</i>		CP			
<i>Owner/Operator Name:</i>		CLARK WESTERN BUILDING SYSTEMS			
<i>Owner/Operator Address:</i>		MD US 21219			
<i>Owner/Operator Phone:</i>		41055551212			
<i>Owner/Operator Type:</i>		P			
<i>Date Became Current:</i>		31-MAY-04			

<i>Map Key</i>	<i>Number of Records</i>	<i>Direction/ Distance mi</i>	<i>Elevation ft</i>	<i>Site</i>	<i>DB</i>
----------------	--------------------------	-------------------------------	---------------------	-------------	-----------

**Date Ended Current:**

**NAICS Information**

**Naics Code:** 332321  
**Naics Description:** METAL WINDOW AND DOOR MANUFACTURING

**Naics Code:** 331111  
**Naics Description:** IRON AND STEEL MILLS

**Naics Code:** 331111  
**Naics Description:** IRON AND STEEL MILLS

**Handler Information**

**Date Receive:** 25-JUL-80  
**Facility Name:** INRY CO INC  
**Classification:** Small Quantity Generator

**Date Receive:** 23-JAN-09  
**Facility Name:** CLARK WESTERN BUILDING SYSTEMS  
**Classification:** Small Quantity Generator

**Date Receive:** 12-JUL-10  
**Facility Name:** CLARK WESTERN BUILDING SYSTEMS  
**Classification:** Conditionally Exempt Small Quantity

**Hazardous Waste Information**

**Waste Code:** D001  
**Waste:** IGNITABLE WASTE

**Waste Code:** F003  
**Waste:** THE FOLLOWING SPENT NONHALOGENATED SOLVENTS: XYLENE, ACETONE, ETHYL ACETATE, ETHYL BENZENE, ETHYL ETHER, METHYL ISOBUTYL KETONE, N-BUTYL ALCOHOL, CYCLOHEXANONE, AND METHANOL; ALL SPENT SOLVENT MIXTURES/BLENDS CONTAINING, BEFORE USE, ONLY THE ABOVE SPENT NONHALOGENATED SOLVENTS; AND ALL SPENT SOLVENT MIXTURES/BLENDS CONTAINING, BEFORE USE, ONE OR MORE OF THE ABOVE NONHALOGENATED SOLVENTS, AND A TOTAL OF TEN PERCENT OR MORE (BY VOLUME) OF ONE OR MORE OF THOSE SOLVENTS LISTED IN F001, F002, F004, AND F005; AND STILL BOTTOMS FROM THE RECOVERY OF THESE SPENT SOLVENTS AND SPENT SOLVENT MIXTURES.

**Waste Code:** D001  
**Waste:** IGNITABLE WASTE

**Waste Code:** F003  
**Waste:** THE FOLLOWING SPENT NONHALOGENATED SOLVENTS: XYLENE, ACETONE, ETHYL ACETATE, ETHYL BENZENE, ETHYL ETHER, METHYL ISOBUTYL KETONE, N-BUTYL ALCOHOL, CYCLOHEXANONE, AND METHANOL; ALL SPENT SOLVENT MIXTURES/BLENDS CONTAINING, BEFORE USE, ONLY THE ABOVE SPENT NONHALOGENATED SOLVENTS; AND ALL SPENT SOLVENT MIXTURES/BLENDS CONTAINING, BEFORE USE, ONE OR MORE OF THE ABOVE NONHALOGENATED SOLVENTS, AND A TOTAL OF TEN PERCENT OR MORE (BY VOLUME) OF ONE OR MORE OF THOSE SOLVENTS LISTED IN F001, F002, F004, AND F005; AND STILL BOTTOMS FROM THE RECOVERY OF THESE SPENT SOLVENTS AND SPENT SOLVENT MIXTURES.

**Violation/Evaluation Information**

Map Key	Number of Records	Direction/ Distance mi	Elevation ft	Site	DB
67	3 of 3	NNE/1.99	13.94	Incor - Div of Dale Industries 4601 North Point Boulevard Baltimore MD 21219	<a href="#">UST</a>
<b>County:</b> Baltimore <b>Owner ID:</b> 3814 <b>Facility ID:</b> 6262 <b>Location Name:</b> Incor - Div of Dale Industries <b>Location Phone:</b> (410) 477-4000 <b>Operator First Name:</b> Dave <b>Operator Last Name:</b> Hite <b>Owner Name:</b> Incor - Div Of Dale Industries, Inc. <b>Owner Address:</b> 4601 Northpoint Blvd. <b>Owner City:</b> Baltimore <b>Owner State:</b> MD <b>Owner Zip Code:</b> 21219 <b>Owner Phone:</b> (410) 477-4000 <b>Owner Contact:</b> Dave Hitz					
--- Details ---					
<b>Facility ID:</b>		6262			
<b>Tank ID:</b>		1			
<b>Compartment:</b>		A			
<b>Date Installed:</b>		01-JAN-64			
<b>Tank Status:</b>		Permanently Out of Use			
<b>Tank Capacity:</b>		6000			
<b>Substance:</b>		Other			
+					
<b>Facility ID:</b>		6262			
<b>Tank ID:</b>		2			
<b>Compartment:</b>		A			
<b>Date Installed:</b>		01-JAN-64			
<b>Tank Status:</b>		Permanently Out of Use			
<b>Tank Capacity:</b>		2000			
<b>Substance:</b>		Other			
68	1 of 4	ENE/2.04	22.34	HOB'S CITGO SERVICE 7115 NORTH POINT BLVD BALTIMORE MD 21219	<a href="#">OCP</a>
<b>Case No:</b> 9-1212BA4 <b>County:</b> BA <b>Date Open:</b> 09-FEB-89 <b>Spill Loc:</b> HOB'S CITGO SERVICE <b>Reg Number:</b> 12999 <b>Cleanup:</b> <b>Code:</b> <b>Status:</b> CLOSED <b>Dt Closed:</b> 08-APR-96 <b>Release:</b>					
68	2 of 4	ENE/2.04	22.34	HOB'S CITGO (ABANDONED USTS) 7115 NORTH POINT RD EDGEMERE MD 21219	<a href="#">OCP</a>
<b>Case No:</b> 06-1078BA1 <b>County:</b> BA					

<i>Map Key</i>	<i>Number of Records</i>	<i>Direction/ Distance mi</i>	<i>Elevation ft</i>	<i>Site</i>	<i>DB</i>
<hr/> <b>Date Open:</b> 12-JUN-06 <b>Spill Loc:</b> HOB'S CITGO (ABANDONED USTS) <b>Reg Number:</b> 12999 <b>Cleanup:</b> YES <b>Code:</b> B-3 <b>Status:</b> CLOSED <b>Dt Closed:</b> 24-FEB-11 <b>Release:</b> YES					
<b>68</b>	<b>3 of 4</b>	<b><i>ENE/2.04</i></b>	<b>22.34</b>	<b>HOBBS CITGO 7115 NORTH POINT RD BALTIMORE MD 21219</b>	<b><a href="#">OCP</a></b>
<b>Case No:</b> 03-2048BA4 <b>County:</b> BA <b>Date Open:</b> 20-JUN-03 <b>Spill Loc:</b> HOBBS CITGO <b>Reg Number:</b> 12999 <b>Cleanup:</b> YES <b>Code:</b> B-8 <b>Status:</b> CLOSED <b>Dt Closed:</b> 14-FEB-07 <b>Release:</b> YES					
<b>68</b>	<b>4 of 4</b>	<b><i>ENE/2.04</i></b>	<b>22.34</b>	<b>HOBBS CITGO 7115 NORTH POINT BLVD BALTIMORE MD 21219</b>	<b><a href="#">OCP</a></b>
<b>Case No:</b> 90-1748BA4 <b>County:</b> BA <b>Date Open:</b> 05-MAR-90 <b>Spill Loc:</b> HOBBS CITGO <b>Reg Number:</b> 12999 <b>Cleanup:</b> <b>Code:</b> <b>Status:</b> CLOSED <b>Dt Closed:</b> 10-MAY-90 <b>Release:</b>					
<b>69</b>	<b>1 of 1</b>	<b><i>ENE/2.04</i></b>	<b>22.19</b>	<b>WAWA STORE #537 NORTH POINT &amp; GRACE RDS EDGEMERE MD 21219</b>	<b><a href="#">OCP</a></b>
<b>Case No:</b> 91-1144BA4 <b>County:</b> BA <b>Date Open:</b> 28-NOV-90 <b>Spill Loc:</b> WAWA STORE #537 <b>Reg Number:</b> <b>Cleanup:</b> <b>Code:</b> B-3 <b>Status:</b> CLOSED <b>Dt Closed:</b> 26-FEB-97 <b>Release:</b> YES					

Map Key	Number of Records	Direction/ Distance mi	Elevation ft	Site	DB
70	1 of 1	ENE/2.05	21.85	EDGEMERE FINANCE CO 7118 NORTH POINT RD BALTIMORE MD 21219	<a href="#">OCP</a>

**Case No:** 04-1131BA4  
**County:** BA  
**Date Open:** 19-DEC-03  
**Spill Loc:** EDGEMERE FINANCE CO  
**Reg Number:** 8999  
**Cleanup:** NO  
**Code:** B-9B  
**Status:** CLOSED  
**Dt Closed:** 12-JUN-04  
**Release:** YES

71	1 of 1	NNE/2.05	15.31	DAP PRODUCTS INC. 4630 NORTH POINT BLVD. BALTIMORE MD 212191092	<a href="#">RCRA GEN</a>
----	--------	----------	-------	---	--------------------------

**Used Oil Market Burner:**  
**Activity Location:** MD  
**Mailing Address:** 4630, NORTH POINT BLVD., , BALTIMORE, MD, 212191092,  
**Contact Address:** 4630, NORTH POINT BLVD., , BALTIMORE, MD, 212191092,  
**Land Type:** Private  
**Generator Status Universe:** Large Quantity Generator  
**TSD Activity:** N  
**Epa Handler ID:** MDD061366779  
**Current Site Name:** DAP PRODUCTS INC.  
**Location Street 2:**  
**Contact Name:** DONALD H JULIAN  
**Contact Email:** DJULIAN@DAP.COM  
**Generator Status Universe:** LQG  
**Importer Activity:** N  
**Mixed Waste Generator:** N  
**Transporter Activity:** N  
**Transfer Facility:** N  
**Recycler Activity:** N  
**Onsite Burner Exemption:** N  
**Furnace Exemption:** N  
**Underground Injection Activity:** N  
**Receives Waste From Off Site:** N  
**Used Oil Transporter:**  
**Used Oil Transfer Facility:**  
**Used Oil Processor:**  
**Used Oil Refiner:**  
**Used Oil Burner:**  
**Used Oil Specification Marketer:**

**Owner/Operator Information**  
**Owner/Operator Indicator:** CO  
**Owner/Operator Name:** RPM INTERNATIONAL INC  
**Owner/Operator Address:** PEARL RD MEDINA OH 442589900  
**Owner/Operator Phone:**  
**Owner/Operator Type:** P  
**Date Became Current:** 03-AUG-99

Map Key	Number of Records	Direction/ Distance mi	Elevation ft	Site	DB
---------	-------------------	---------------------------	-----------------	------	----

**Date Ended Current:**

**Owner/Operator Indicator:** CP  
**Owner/Operator Name:** DAP PRODUCTS INC  
**Owner/Operator Address:** NORTH POINT BLVD BALTIMORE MD 21219  
**Owner/Operator Phone:**  
**Owner/Operator Type:** P  
**Date Became Current:** 01-JAN-73  
**Date Ended Current:**

**Owner/Operator Indicator:** CO  
**Owner/Operator Name:** RPM INTERNATIONAL INC  
**Owner/Operator Address:** PEARL ROAD MEDINA OH 442589900  
**Owner/Operator Phone:** 3302735090  
**Owner/Operator Type:** P  
**Date Became Current:** 03-AUG-99  
**Date Ended Current:**

**Owner/Operator Indicator:** CP  
**Owner/Operator Name:** DAP PRODUCTS INC.  
**Owner/Operator Address:** NORTH POINT BLVD. BALTIMORE MD 212191092  
**Owner/Operator Phone:** 4103881500  
**Owner/Operator Type:** P  
**Date Became Current:** 01-JAN-57  
**Date Ended Current:**

**Owner/Operator Indicator:** CP  
**Owner/Operator Name:** DAP PRODUCTS INC  
**Owner/Operator Address:** 4630 NORTH POINT BLVD BALTIMORE MD US 21219  
**Owner/Operator Phone:**  
**Owner/Operator Type:** P  
**Date Became Current:** 01-JAN-73  
**Date Ended Current:**

**Owner/Operator Indicator:** CP  
**Owner/Operator Name:** OPERNAME  
**Owner/Operator Address:** OPERSTREET OPERCITY AK 99999  
**Owner/Operator Phone:** 2155551212  
**Owner/Operator Type:** P  
**Date Became Current:**  
**Date Ended Current:**

**Owner/Operator Indicator:** CO  
**Owner/Operator Name:** RPM INC  
**Owner/Operator Address:** 2628 PEARL RD MEDINA OH 44258  
**Owner/Operator Phone:** 3302738823  
**Owner/Operator Type:** P  
**Date Became Current:**  
**Date Ended Current:**

**Owner/Operator Indicator:** CO  
**Owner/Operator Name:** RPM INTERNATIONAL INC  
**Owner/Operator Address:** PEARL RD MEDINA OH 442589900  
**Owner/Operator Phone:**  
**Owner/Operator Type:** P  
**Date Became Current:** 03-AUG-99  
**Date Ended Current:**

**Owner/Operator Indicator:** CP  
**Owner/Operator Name:** DAP PRODUCTS INC

<i>Map Key</i>	<i>Number of Records</i>	<i>Direction/ Distance mi</i>	<i>Elevation ft</i>	<i>Site</i>	<i>DB</i>
<b>Owner/Operator Address:</b>				NORTH POINT BLVD BALTIMORE MD 21219	
<b>Owner/Operator Phone:</b>					
<b>Owner/Operator Type:</b>			P		
<b>Date Became Current:</b>			01-JAN-73		
<b>Date Ended Current:</b>					
<b>Owner/Operator Indicator:</b>			CO		
<b>Owner/Operator Name:</b>			RPM INC.		
<b>Owner/Operator Address:</b>				PEARL ROAD MEDINA OH US 442589900	
<b>Owner/Operator Phone:</b>					
<b>Owner/Operator Type:</b>			P		
<b>Date Became Current:</b>			03-AUG-99		
<b>Date Ended Current:</b>					
<b>Owner/Operator Indicator:</b>			CP		
<b>Owner/Operator Name:</b>			DAP PRODUCTS INC.		
<b>Owner/Operator Address:</b>				BOSTON STREET BALTIMORE MD US 21224	
<b>Owner/Operator Phone:</b>					
<b>Owner/Operator Type:</b>			P		
<b>Date Became Current:</b>			01-JAN-73		
<b>Date Ended Current:</b>					
<b>Owner/Operator Indicator:</b>			CO		
<b>Owner/Operator Name:</b>			RPM INTERNATIONAL INC		
<b>Owner/Operator Address:</b>				PEARL ROSD MEDINA OH US 442589900	
<b>Owner/Operator Phone:</b>					
<b>Owner/Operator Type:</b>			P		
<b>Date Became Current:</b>			03-AUG-99		
<b>Date Ended Current:</b>					
<b>Owner/Operator Indicator:</b>			CP		
<b>Owner/Operator Name:</b>			DAP PRODUCTS INC		
<b>Owner/Operator Address:</b>				NORTH POINT BLVD BALTIMORE MD US 21219	
<b>Owner/Operator Phone:</b>					
<b>Owner/Operator Type:</b>			P		
<b>Date Became Current:</b>			01-JAN-73		
<b>Date Ended Current:</b>					
<b>NAICS Information</b>					
<b>Naics Code:</b>			32551		
<b>Naics Description:</b>				PAIN AND COATING MANUFACTURING	
<b>Naics Code:</b>			32552		
<b>Naics Description:</b>				ADHESIVE MANUFACTURING	
<b>Naics Code:</b>			32552		
<b>Naics Description:</b>				ADHESIVE MANUFACTURING	
<b>Naics Code:</b>			32552		
<b>Naics Description:</b>				ADHESIVE MANUFACTURING	
<b>Naics Code:</b>			32552		
<b>Naics Description:</b>				ADHESIVE MANUFACTURING	
<b>Naics Code:</b>			32551		
<b>Naics Description:</b>				PAIN AND COATING MANUFACTURING	
<b>Naics Code:</b>			32552		
<b>Naics Description:</b>				ADHESIVE MANUFACTURING	

<i>Map Key</i>	<i>Number of Records</i>	<i>Direction/ Distance mi</i>	<i>Elevation ft</i>	<i>Site</i>	<i>DB</i>
<b>Naics Code:</b>			32551		
<b>Naics Description:</b>				PAINT AND COATING MANUFACTURING	
<b>Naics Code:</b>			32552		
<b>Naics Description:</b>				ADHESIVE MANUFACTURING	
<b>Naics Code:</b>			32551		
<b>Naics Description:</b>				PAINT AND COATING MANUFACTURING	
<b>Naics Code:</b>			32552		
<b>Naics Description:</b>				ADHESIVE MANUFACTURING	
<b>Handler Information</b>					
<b>Date Receive:</b>			25-FEB-10		
<b>Facility Name:</b>				DAP PRODUCTS INC	
<b>Classification:</b>				Large Quantity Generator	
<b>Date Receive:</b>			31-OCT-12		
<b>Facility Name:</b>				DAP PRODUCTS INC.	
<b>Classification:</b>				Large Quantity Generator	
<b>Date Receive:</b>			15-AUG-80		
<b>Facility Name:</b>				DAP PRODUCTS INC	
<b>Classification:</b>				Small Quantity Generator	
<b>Date Receive:</b>			15-AUG-80		
<b>Facility Name:</b>				DAP INC	
<b>Classification:</b>				Small Quantity Generator	
<b>Date Receive:</b>			24-MAR-10		
<b>Facility Name:</b>				DAP PRODUCTS INC	
<b>Classification:</b>				Large Quantity Generator	
<b>Date Receive:</b>			22-FEB-06		
<b>Facility Name:</b>				DAP PRODUCTS INC.	
<b>Classification:</b>				Large Quantity Generator	
<b>Date Receive:</b>			25-FEB-08		
<b>Facility Name:</b>				DAP PRODUCTS INC	
<b>Classification:</b>				Large Quantity Generator	
<b>Hazardous Waste Information</b>					
<b>Waste Code:</b>			D001		
<b>Waste:</b>				IGNITABLE WASTE	
<b>Waste Code:</b>			D039		
<b>Waste:</b>				TETRACHLOROETHYLENE	
<b>Waste Code:</b>			U002		
<b>Waste:</b>				2-PROPANONE (I) (OR) ACETONE (I)	
<b>Waste Code:</b>			U080		
<b>Waste:</b>				METHANE, DICHLORO- (OR) METHYLENE CHLORIDE	
<b>Waste Code:</b>			U220		
<b>Waste:</b>				BENZENE, METHYL- (OR) TOLUENE	



<b>Map Key</b>	<b>Number of Records</b>	<b>Direction/ Distance mi</b>	<b>Elevation ft</b>	<b>Site</b>	<b>DB</b>
<b>Waste Code:</b> <b>Waste:</b>				D001 IGNITABLE WASTE	
<b>Waste Code:</b> <b>Waste:</b>				D005 BARIUM	
<b>Waste Code:</b> <b>Waste:</b>				P205 ZINC, BIS(DIMETHYLCARBAMODITHIOATO-S,S')-, (OR) ZIRAM	
<b>Waste Code:</b> <b>Waste:</b>				U002 2-PROPANONE (I) (OR) ACETONE (I)	
<b>Waste Code:</b> <b>Waste:</b>				U220 BENZENE, METHYL- (OR) TOLUENE	
<b>Waste Code:</b> <b>Waste:</b>				D001 IGNITABLE WASTE	
<b>Waste Code:</b> <b>Waste:</b>				D039 TETRACHLOROETHYLENE	
<b>Waste Code:</b> <b>Waste:</b>				F005 THE FOLLOWING SPENT NONHALOGENATED SOLVENTS: TOLUENE, METHYL ETHYL KETONE, CARBON DISULFIDE, ISOBUTANOL, PYRIDINE, BENZENE, 2-ETHOXYETHANOL, AND 2-NITROPROPANE; ALL SPENT SOLVENT MIXTURES/BLENDS CONTAINING, BEFORE USE, A TOTAL OF TEN PERCENT OR MORE (BY VOLUME) OF ONE OR MORE OF THE ABOVE NONHALOGENATED SOLVENTS OR THOSE SOLVENTS LISTED IN F001, F002, OR F004; AND STILL BOTTOMS FROM THE RECOVERY OF THESE SPENT SOLVENTS AND SPENT SOLVENT MIXTURES.	
<b>Waste Code:</b> <b>Waste:</b>				D001 IGNITABLE WASTE	
<b>Waste Code:</b> <b>Waste:</b>				F005 THE FOLLOWING SPENT NONHALOGENATED SOLVENTS: TOLUENE, METHYL ETHYL KETONE, CARBON DISULFIDE, ISOBUTANOL, PYRIDINE, BENZENE, 2-ETHOXYETHANOL, AND 2-NITROPROPANE; ALL SPENT SOLVENT MIXTURES/BLENDS CONTAINING, BEFORE USE, A TOTAL OF TEN PERCENT OR MORE (BY VOLUME) OF ONE OR MORE OF THE ABOVE NONHALOGENATED SOLVENTS OR THOSE SOLVENTS LISTED IN F001, F002, OR F004; AND STILL BOTTOMS FROM THE RECOVERY OF THESE SPENT SOLVENTS AND SPENT SOLVENT MIXTURES.	
<b>Waste Code:</b> <b>Waste:</b>				P035 DESCRIPTION	
<b>Waste Code:</b> <b>Waste:</b>				D001 IGNITABLE WASTE	
<b>Waste Code:</b> <b>Waste:</b>				D039 TETRACHLOROETHYLENE	
<b>Waste Code:</b> <b>Waste:</b>				U002 2-PROPANONE (I) (OR) ACETONE (I)	
<b>Waste Code:</b> <b>Waste:</b>				U080 METHANE, DICHLORO- (OR) METHYLENE CHLORIDE	
<b>Waste Code:</b> <b>Waste:</b>				U220 BENZENE, METHYL- (OR) TOLUENE	
<b>Waste Code:</b>				D001	

<i>Map Key</i>	<i>Number of Records</i>	<i>Direction/ Distance mi</i>	<i>Elevation ft</i>	<i>Site</i>	<i>DB</i>
<b>Waste:</b>				IGNITABLE WASTE	
<b>Waste Code:</b>				D039	
<b>Waste:</b>				TETRACHLOROETHYLENE	
<b>Waste Code:</b>				F003	
<b>Waste:</b>				THE FOLLOWING SPENT NONHALOGENATED SOLVENTS: XYLENE, ACETONE, ETHYL ACETATE, ETHYL BENZENE, ETHYL ETHER, METHYL ISOBUTYL KETONE, N-BUTYL ALCOHOL, CYCLOHEXANONE, AND METHANOL; ALL SPENT SOLVENT MIXTURES/BLENDS CONTAINING, BEFORE USE, ONLY THE ABOVE SPENT NONHALOGENATED SOLVENTS; AND ALL SPENT SOLVENT MIXTURES/BLENDS CONTAINING, BEFORE USE, ONE OR MORE OF THE ABOVE NONHALOGENATED SOLVENTS, AND A TOTAL OF TEN PERCENT OR MORE (BY VOLUME) OF ONE OR MORE OF THOSE SOLVENTS LISTED IN F001, F002, F004, AND F005; AND STILL BOTTOMS FROM THE RECOVERY OF THESE SPENT SOLVENTS AND SPENT SOLVENT MIXTURES.	
<b>Waste Code:</b>				U031	
<b>Waste:</b>				1-BUTANOL (I) (OR) N-BUTYL ALCOHOL (I)	
<b>Waste Code:</b>				U069	
<b>Waste:</b>				1,2-BENZENEDICARBOXYLIC ACID, DIBUTYL ESTER (OR) DIBUTYL PHTHALATE	
<b>Waste Code:</b>				D001	
<b>Waste:</b>				IGNITABLE WASTE	
<b>Waste Code:</b>				D039	
<b>Waste:</b>				TETRACHLOROETHYLENE	
<b>Violation/Evaluation Information</b>					
<b>Evaluation Start Date:</b>				21-AUG-91	
<b>Evaluation Agency:</b>				S	
<b>Evaluation Type Description:</b>				COMPLIANCE EVALUATION INSPECTION ON-SITE	
<b>Violation Short Description:</b>					
<b>Violation Determined Date:</b>					
<b>Actual Return to Compliance Date:</b>					
<b>Violation Responsible Agency:</b>					
<b>Enforcement Action Date:</b>					
<b>Enforcement Agency:</b>					
<b>Disposition Status Date:</b>					
<b>Disposition Status:</b>					
<b>Enforcement Type Description:</b>					
<b>Proposed Penalty Amount:</b>					
<b>Paid Amount:</b>					
<b>Final Amount:</b>					
<b>Evaluation Start Date:</b>				16-JAN-86	
<b>Evaluation Agency:</b>				S	
<b>Evaluation Type Description:</b>				COMPLIANCE EVALUATION INSPECTION ON-SITE	
<b>Violation Short Description:</b>					
<b>Violation Determined Date:</b>					
<b>Actual Return to Compliance Date:</b>					
<b>Violation Responsible Agency:</b>					
<b>Enforcement Action Date:</b>					
<b>Enforcement Agency:</b>					
<b>Disposition Status Date:</b>					
<b>Disposition Status:</b>					
<b>Enforcement Type Description:</b>					
<b>Proposed Penalty Amount:</b>					
<b>Paid Amount:</b>					

<i>Map Key</i>	<i>Number of Records</i>	<i>Direction/ Distance mi</i>	<i>Elevation ft</i>	<i>Site</i>	<i>DB</i>
----------------	--------------------------	-------------------------------	---------------------	-------------	-----------

**Final Amount:**

**Evaluation Start Date:** 13-MAR-08  
**Evaluation Agency:** S  
**Evaluation Type Description:** COMPLIANCE EVALUATION INSPECTION ON-SITE  
**Violation Short Description:** TSD - Container Use and Management  
**Violation Determined Date:** 13-MAR-08  
**Actual Return to Compliance Date:** 08-APR-08  
**Violation Responsible Agency:** S  
**Enforcement Action Date:** 07-MAY-08  
**Enforcement Agency:** S  
**Disposition Status Date:**  
**Disposition Status:**  
**Enforcement Type Description:** FIELD CITATION - MD NOV  
**Proposed Penalty Amount:** 5000  
**Paid Amount:** 2500  
**Final Amount:** 2500

**Evaluation Start Date:** 13-MAR-08  
**Evaluation Agency:** S  
**Evaluation Type Description:** COMPLIANCE EVALUATION INSPECTION ON-SITE  
**Violation Short Description:** Generators - Pre-transport  
**Violation Determined Date:** 13-MAR-08  
**Actual Return to Compliance Date:** 14-MAR-08  
**Violation Responsible Agency:** S  
**Enforcement Action Date:** 07-MAY-08  
**Enforcement Agency:** S  
**Disposition Status Date:**  
**Disposition Status:**  
**Enforcement Type Description:** FIELD CITATION - MD NOV  
**Proposed Penalty Amount:** 5000  
**Paid Amount:** 2500  
**Final Amount:** 2500

**Evaluation Start Date:** 13-MAR-08  
**Evaluation Agency:** S  
**Evaluation Type Description:** COMPLIANCE EVALUATION INSPECTION ON-SITE  
**Violation Short Description:** TSD - Container Use and Management  
**Violation Determined Date:** 13-MAR-08  
**Actual Return to Compliance Date:** 08-APR-08  
**Violation Responsible Agency:** S  
**Enforcement Action Date:** 07-MAY-08  
**Enforcement Agency:** S  
**Disposition Status Date:**  
**Disposition Status:**  
**Enforcement Type Description:** FIELD CITATION - MD NOV  
**Proposed Penalty Amount:** 5000  
**Paid Amount:** 2500  
**Final Amount:** 2500

**Evaluation Start Date:** 13-MAR-08  
**Evaluation Agency:** S  
**Evaluation Type Description:** COMPLIANCE EVALUATION INSPECTION ON-SITE  
**Violation Short Description:** Generators - Manifest  
**Violation Determined Date:** 13-MAR-08  
**Actual Return to Compliance Date:** 14-MAR-08  
**Violation Responsible Agency:** S  
**Enforcement Action Date:** 07-MAY-08  
**Enforcement Agency:** S  
**Disposition Status Date:**

**Disposition Status:**

**Enforcement Type Description:** FIELD CITATION - MD NOV  
**Proposed Penalty Amount:** 5000  
**Paid Amount:** 2500  
**Final Amount:** 2500

**Evaluation Start Date:** 13-MAR-08  
**Evaluation Agency:** S  
**Evaluation Type Description:** COMPLIANCE EVALUATION INSPECTION ON-SITE  
**Violation Short Description:** Generators - Pre-transport  
**Violation Determined Date:** 13-MAR-08  
**Actual Return to Compliance Date:** 08-APR-08  
**Violation Responsible Agency:** S  
**Enforcement Action Date:** 07-MAY-08  
**Enforcement Agency:** S

**Disposition Status Date:**  
**Disposition Status:**  
**Enforcement Type Description:** FIELD CITATION - MD NOV  
**Proposed Penalty Amount:** 5000  
**Paid Amount:** 2500  
**Final Amount:** 2500

**Evaluation Start Date:** 13-MAR-08  
**Evaluation Agency:** S  
**Evaluation Type Description:** COMPLIANCE EVALUATION INSPECTION ON-SITE  
**Violation Short Description:** TSD - Preparedness and Prevention  
**Violation Determined Date:** 13-MAR-08  
**Actual Return to Compliance Date:** 08-APR-08  
**Violation Responsible Agency:** S  
**Enforcement Action Date:** 07-MAY-08  
**Enforcement Agency:** S

**Disposition Status Date:**  
**Disposition Status:**  
**Enforcement Type Description:** FIELD CITATION - MD NOV  
**Proposed Penalty Amount:** 5000  
**Paid Amount:** 2500  
**Final Amount:** 2500

**Evaluation Start Date:** 13-MAR-08  
**Evaluation Agency:** S  
**Evaluation Type Description:** COMPLIANCE EVALUATION INSPECTION ON-SITE  
**Violation Short Description:** TSD - General Facility Standards  
**Violation Determined Date:** 13-MAR-08  
**Actual Return to Compliance Date:** 08-APR-08  
**Violation Responsible Agency:** S  
**Enforcement Action Date:** 07-MAY-08  
**Enforcement Agency:** S

**Disposition Status Date:**  
**Disposition Status:**  
**Enforcement Type Description:** FIELD CITATION - MD NOV  
**Proposed Penalty Amount:** 5000  
**Paid Amount:** 2500  
**Final Amount:** 2500

**Evaluation Start Date:** 08-APR-08  
**Evaluation Agency:** S  
**Evaluation Type Description:** FOLLOW-UP INSPECTION  
**Violation Short Description:** TSD - General Facility Standards  
**Violation Determined Date:** 13-MAR-08  
**Actual Return to Compliance Date:** 08-APR-08

<i>Map Key</i>	<i>Number of Records</i>	<i>Direction/ Distance mi</i>	<i>Elevation ft</i>	<i>Site</i>	<i>DB</i>
<i>Violation Responsible Agency:</i>		S			
<i>Enforcement Action Date:</i>		07-MAY-08			
<i>Enforcement Agency:</i>		S			
<i>Disposition Status Date:</i>					
<i>Disposition Status:</i>					
<i>Enforcement Type Description:</i>		FIELD CITATION - MD NOV			
<i>Proposed Penalty Amount:</i>		5000			
<i>Paid Amount:</i>		2500			
<i>Final Amount:</i>		2500			
<i>Evaluation Start Date:</i>		08-APR-08			
<i>Evaluation Agency:</i>		S			
<i>Evaluation Type Description:</i>		FOLLOW-UP INSPECTION			
<i>Violation Short Description:</i>		TSD - Preparedness and Prevention			
<i>Violation Determined Date:</i>		13-MAR-08			
<i>Actual Return to Compliance Date:</i>		08-APR-08			
<i>Violation Responsible Agency:</i>		S			
<i>Enforcement Action Date:</i>		07-MAY-08			
<i>Enforcement Agency:</i>		S			
<i>Disposition Status Date:</i>					
<i>Disposition Status:</i>					
<i>Enforcement Type Description:</i>		FIELD CITATION - MD NOV			
<i>Proposed Penalty Amount:</i>		5000			
<i>Paid Amount:</i>		2500			
<i>Final Amount:</i>		2500			
<i>Evaluation Start Date:</i>		08-APR-08			
<i>Evaluation Agency:</i>		S			
<i>Evaluation Type Description:</i>		FOLLOW-UP INSPECTION			
<i>Violation Short Description:</i>		Generators - Manifest			
<i>Violation Determined Date:</i>		13-MAR-08			
<i>Actual Return to Compliance Date:</i>		14-MAR-08			
<i>Violation Responsible Agency:</i>		S			
<i>Enforcement Action Date:</i>		07-MAY-08			
<i>Enforcement Agency:</i>		S			
<i>Disposition Status Date:</i>					
<i>Disposition Status:</i>					
<i>Enforcement Type Description:</i>		FIELD CITATION - MD NOV			
<i>Proposed Penalty Amount:</i>		5000			
<i>Paid Amount:</i>		2500			
<i>Final Amount:</i>		2500			
<i>Evaluation Start Date:</i>		08-APR-08			
<i>Evaluation Agency:</i>		S			
<i>Evaluation Type Description:</i>		FOLLOW-UP INSPECTION			
<i>Violation Short Description:</i>		Generators - Pre-transport			
<i>Violation Determined Date:</i>		13-MAR-08			
<i>Actual Return to Compliance Date:</i>		14-MAR-08			
<i>Violation Responsible Agency:</i>		S			
<i>Enforcement Action Date:</i>		07-MAY-08			
<i>Enforcement Agency:</i>		S			
<i>Disposition Status Date:</i>					
<i>Disposition Status:</i>					
<i>Enforcement Type Description:</i>		FIELD CITATION - MD NOV			
<i>Proposed Penalty Amount:</i>		5000			
<i>Paid Amount:</i>		2500			
<i>Final Amount:</i>		2500			
<i>Evaluation Start Date:</i>		08-APR-08			
<i>Evaluation Agency:</i>		S			

<i>Map Key</i>	<i>Number of Records</i>	<i>Direction/ Distance mi</i>	<i>Elevation ft</i>	<i>Site</i>	<i>DB</i>
<b>Evaluation Type Description:</b>				FOLLOW-UP INSPECTION	
<b>Violation Short Description:</b>				Generators - Pre-transport	
<b>Violation Determined Date:</b>				13-MAR-08	
<b>Actual Return to Compliance Date:</b>				08-APR-08	
<b>Violation Responsible Agency:</b>				S	
<b>Enforcement Action Date:</b>				07-MAY-08	
<b>Enforcement Agency:</b>				S	
<b>Disposition Status Date:</b>					
<b>Disposition Status:</b>					
<b>Enforcement Type Description:</b>				FIELD CITATION - MD NOV	
<b>Proposed Penalty Amount:</b>				5000	
<b>Paid Amount:</b>				2500	
<b>Final Amount:</b>				2500	
<b>Evaluation Start Date:</b>				08-APR-08	
<b>Evaluation Agency:</b>				S	
<b>Evaluation Type Description:</b>				FOLLOW-UP INSPECTION	
<b>Violation Short Description:</b>				TSD - Container Use and Management	
<b>Violation Determined Date:</b>				13-MAR-08	
<b>Actual Return to Compliance Date:</b>				08-APR-08	
<b>Violation Responsible Agency:</b>				S	
<b>Enforcement Action Date:</b>				07-MAY-08	
<b>Enforcement Agency:</b>				S	
<b>Disposition Status Date:</b>					
<b>Disposition Status:</b>					
<b>Enforcement Type Description:</b>				FIELD CITATION - MD NOV	
<b>Proposed Penalty Amount:</b>				5000	
<b>Paid Amount:</b>				2500	
<b>Final Amount:</b>				2500	
<b>Evaluation Start Date:</b>				08-APR-08	
<b>Evaluation Agency:</b>				S	
<b>Evaluation Type Description:</b>				FOLLOW-UP INSPECTION	
<b>Violation Short Description:</b>				TSD - Container Use and Management	
<b>Violation Determined Date:</b>				13-MAR-08	
<b>Actual Return to Compliance Date:</b>				08-APR-08	
<b>Violation Responsible Agency:</b>				S	
<b>Enforcement Action Date:</b>				07-MAY-08	
<b>Enforcement Agency:</b>				S	
<b>Disposition Status Date:</b>					
<b>Disposition Status:</b>					
<b>Enforcement Type Description:</b>				FIELD CITATION - MD NOV	
<b>Proposed Penalty Amount:</b>				5000	
<b>Paid Amount:</b>				2500	
<b>Final Amount:</b>				2500	
<b>Evaluation Start Date:</b>				11-AUG-10	
<b>Evaluation Agency:</b>				E	
<b>Evaluation Type Description:</b>				COMPLIANCE EVALUATION INSPECTION ON-SITE	
<b>Violation Short Description:</b>				Universal Waste - Small Quantity Handlers	
<b>Violation Determined Date:</b>				11-AUG-10	
<b>Actual Return to Compliance Date:</b>				16-AUG-10	
<b>Violation Responsible Agency:</b>				E	
<b>Enforcement Action Date:</b>				18-OCT-10	
<b>Enforcement Agency:</b>				E	
<b>Disposition Status Date:</b>					
<b>Disposition Status:</b>					
<b>Enforcement Type Description:</b>				WRITTEN INFORMAL	
<b>Proposed Penalty Amount:</b>					
<b>Paid Amount:</b>					

<i>Map Key</i>	<i>Number of Records</i>	<i>Direction/ Distance mi</i>	<i>Elevation ft</i>	<i>Site</i>	<i>DB</i>
----------------	--------------------------	-------------------------------	---------------------	-------------	-----------

**Final Amount:**

**Evaluation Start Date:** 11-AUG-10  
**Evaluation Agency:** E  
**Evaluation Type Description:** COMPLIANCE EVALUATION INSPECTION ON-SITE  
**Violation Short Description:** Generators - General  
**Violation Determined Date:** 11-AUG-10  
**Actual Return to Compliance Date:** 16-AUG-10  
**Violation Responsible Agency:** E  
**Enforcement Action Date:** 18-OCT-10  
**Enforcement Agency:** E  
**Disposition Status Date:**  
**Disposition Status:**  
**Enforcement Type Description:** WRITTEN INFORMAL  
**Proposed Penalty Amount:**  
**Paid Amount:**  
**Final Amount:**

**Evaluation Start Date:** 11-AUG-10  
**Evaluation Agency:** E  
**Evaluation Type Description:** COMPLIANCE EVALUATION INSPECTION ON-SITE  
**Violation Short Description:** TSD IS-Container Use and Management  
**Violation Determined Date:** 11-AUG-10  
**Actual Return to Compliance Date:** 16-AUG-10  
**Violation Responsible Agency:** E  
**Enforcement Action Date:** 18-OCT-10  
**Enforcement Agency:** E  
**Disposition Status Date:**  
**Disposition Status:**  
**Enforcement Type Description:** WRITTEN INFORMAL  
**Proposed Penalty Amount:**  
**Paid Amount:**  
**Final Amount:**

**Evaluation Start Date:** 11-AUG-10  
**Evaluation Agency:** E  
**Evaluation Type Description:** COMPLIANCE EVALUATION INSPECTION ON-SITE  
**Violation Short Description:** Universal Waste - Small Quantity Handlers  
**Violation Determined Date:** 11-AUG-10  
**Actual Return to Compliance Date:** 16-AUG-10  
**Violation Responsible Agency:** E  
**Enforcement Action Date:** 18-OCT-10  
**Enforcement Agency:** E  
**Disposition Status Date:**  
**Disposition Status:**  
**Enforcement Type Description:** WRITTEN INFORMAL  
**Proposed Penalty Amount:**  
**Paid Amount:**  
**Final Amount:**

**Evaluation Start Date:** 11-AUG-10  
**Evaluation Agency:** E  
**Evaluation Type Description:** COMPLIANCE EVALUATION INSPECTION ON-SITE  
**Violation Short Description:** Generators - Pre-transport  
**Violation Determined Date:** 11-AUG-10  
**Actual Return to Compliance Date:** 16-AUG-10  
**Violation Responsible Agency:** E  
**Enforcement Action Date:** 18-OCT-10  
**Enforcement Agency:** E  
**Disposition Status Date:**

Map Key	Number of Records	Direction/ Distance mi	Elevation ft	Site	DB
---------	-------------------	---------------------------	-----------------	------	----

**Disposition Status:**

**Enforcement Type Description:** WRITTEN INFORMAL

**Proposed Penalty Amount:**

**Paid Amount:**

**Final Amount:**

**Evaluation Start Date:** 11-AUG-10

**Evaluation Agency:** E

**Evaluation Type Description:** COMPLIANCE EVALUATION INSPECTION ON-SITE

**Violation Short Description:** TSD IS-Contingency Plan and Emergency Procedures

**Violation Determined Date:** 11-AUG-10

**Actual Return to Compliance Date:** 16-AUG-10

**Violation Responsible Agency:** E

**Enforcement Action Date:** 18-OCT-10

**Enforcement Agency:** E

**Disposition Status Date:**

**Disposition Status:**

**Enforcement Type Description:** WRITTEN INFORMAL

**Proposed Penalty Amount:**

**Paid Amount:**

**Final Amount:**

72	1 of 3	NNE/2.05	19.95	DAP PRODUCTS INC. 4630 NORTH POINT BLVD. BALTIMORE MD 21219-1092	<a href="#">AST</a>
----	--------	----------	-------	--	---------------------

**Facility Number:** 2858  
**Owner Zip Code:** 21224  
**Bill Contact:** MR. DONALD JULIAN  
**Bill Address:** 4630 NORTH POINT BLVD.  
**Bill Address 2:**  
**Bill City:** BALTIMORE  
**Bill State:** MD  
**Bill Zip Code:** 21219  
**Bill Phone:** 4103881500  
**Descr:** BALTIMORE  
**Owner:** DAP PRODUCTS, INC.  
**Owner City:** BALTIMORE  
**Owner Address:** 2400 BOSTON STREET  
**Owner State:** MD  
**Bill Name:** DAP PRODUCTS, INC.

--- Details ---

**Tank ID:** T15  
**Capacity:** 8000  
**Product:** MINERAL OIL  
 +  
**Tank ID:** T12  
**Capacity:** 8000  
**Product:** ASPHALT CEMENT  
 +  
**Tank ID:** T13  
**Capacity:** 800  
**Product:** MINERAL OIL  
 +  
**Tank ID:** T14  
**Capacity:** 8000  
**Product:** MINERAL OIL



Map Key	Number of Records	Direction/ Distance mi	Elevation ft	Site	DB
72	2 of 3	NNE/2.05	19.95	DAP CHEMICAL 4630 NORTH POINT BLVD BALTIMORE MD 21219	<a href="#">OCP</a>

**Case No:** 90-2299BA4  
**County:** BA  
**Date Open:** 14-MAY-90  
**Spill Loc:** DAP CHEMICAL  
**Reg Number:** 2971  
**Cleanup:**  
**Code:**  
**Status:** CLOSED  
**Dt Closed:** 19-FEB-91  
**Release:**

72	3 of 3	NNE/2.05	19.95	Dap Chemical 4630 North Point Blvd. Baltimore MD 21219	<a href="#">UST</a>
----	--------	----------	-------	--	---------------------

**County:** Baltimore  
**Owner ID:** 1910  
**Facility ID:** 2971  
**Location Name:** Dap Chemical  
**Location Phone:** (310) 388-1500  
**Operator First Name:** Paul H.  
**Operator Last Name:** Leamer  
**Owner Name:** Beecham Home Improvement Products, Inc.  
**Owner Address:** 4630 North Point Blvd.  
**Owner City:** Baltimore  
**Owner State:** MD  
**Owner Zip Code:** 21219  
**Owner Phone:** (301) 388-1500  
**Owner Contact:** Paul H. Leamer

--- Details ---

**Facility ID:** 2971  
**Tank ID:** 1  
**Compartment:** A  
**Date Installed:** 01-MAR-72  
**Tank Status:** Permanently Out of Use  
**Tank Capacity:** 12000  
**Substance:** Diesel  
 +  
**Facility ID:** 2971  
**Tank ID:** 2  
**Compartment:** A  
**Date Installed:** 01-MAR-72  
**Tank Status:** Permanently Out of Use  
**Tank Capacity:** 15000  
**Substance:** Diesel  
 +  
**Facility ID:** 2971  
**Tank ID:** 3  
**Compartment:** A  
**Date Installed:** 01-MAR-72  
**Tank Status:** Permanently Out of Use  
**Tank Capacity:** 12000  
**Substance:** Hazardous Substance

<i>Map Key</i>	<i>Number of Records</i>	<i>Direction/ Distance mi</i>	<i>Elevation ft</i>	<i>Site</i>	<i>DB</i>
+					
<i>Facility ID:</i>			2971		
<i>Tank ID:</i>			4		
<i>Compartment:</i>			A		
<i>Date Installed:</i>			01-MAR-72		
<i>Tank Status:</i>			Permanently Out of Use		
<i>Tank Capacity:</i>					
<i>Substance:</i>			Hazardous Substance		
+					
<i>Facility ID:</i>			2971		
<i>Tank ID:</i>			5		
<i>Compartment:</i>			A		
<i>Date Installed:</i>			01-MAR-72		
<i>Tank Status:</i>			Permanently Out of Use		
<i>Tank Capacity:</i>					
<i>Substance:</i>			Hazardous Substance		
+					
<i>Facility ID:</i>			2971		
<i>Tank ID:</i>			6		
<i>Compartment:</i>			A		
<i>Date Installed:</i>			01-MAR-72		
<i>Tank Status:</i>			Permanently Out of Use		
<i>Tank Capacity:</i>					
<i>Substance:</i>			Hazardous Substance		
+					
<i>Facility ID:</i>			2971		
<i>Tank ID:</i>			7		
<i>Compartment:</i>			A		
<i>Date Installed:</i>			01-MAR-72		
<i>Tank Status:</i>			Permanently Out of Use		
<i>Tank Capacity:</i>					
<i>Substance:</i>			Hazardous Substance		
+					
<i>Facility ID:</i>			2971		
<i>Tank ID:</i>			8		
<i>Compartment:</i>			A		
<i>Date Installed:</i>			01-MAR-72		
<i>Tank Status:</i>			Permanently Out of Use		
<i>Tank Capacity:</i>					
<i>Substance:</i>			Hazardous Substance		
+					
<i>Facility ID:</i>			2971		
<i>Tank ID:</i>			9		
<i>Compartment:</i>			A		
<i>Date Installed:</i>			01-MAR-72		
<i>Tank Status:</i>			Permanently Out of Use		
<i>Tank Capacity:</i>					
<i>Substance:</i>			Hazardous Substance		
+					
<i>Facility ID:</i>			2971		
<i>Tank ID:</i>			10		
<i>Compartment:</i>			A		
<i>Date Installed:</i>			01-MAR-72		
<i>Tank Status:</i>			Permanently Out of Use		
<i>Tank Capacity:</i>					
<i>Substance:</i>			Hazardous Substance		
+					
<i>Facility ID:</i>			2971		
<i>Tank ID:</i>			11		
<i>Compartment:</i>			A		

<i>Map Key</i>	<i>Number of Records</i>	<i>Direction/ Distance mi</i>	<i>Elevation ft</i>	<i>Site</i>	<i>DB</i>
<b>Date Installed:</b>			01-MAR-72		
<b>Tank Status:</b>			Permanently Out of Use		
<b>Tank Capacity:</b>					
<b>Substance:</b>			Hazardous Substance		
<b>+</b>					
<b>Facility ID:</b>			2971		
<b>Tank ID:</b>			12		
<b>Compartment:</b>			A		
<b>Date Installed:</b>			01-MAR-72		
<b>Tank Status:</b>			Permanently Out of Use		
<b>Tank Capacity:</b>					
<b>Substance:</b>			Unknown		
<b>+</b>					
<b>Facility ID:</b>			2971		
<b>Tank ID:</b>			13		
<b>Compartment:</b>			A		
<b>Date Installed:</b>			01-MAR-72		
<b>Tank Status:</b>			Permanently Out of Use		
<b>Tank Capacity:</b>					
<b>Substance:</b>			Unknown		
<b>+</b>					
<b>Facility ID:</b>			2971		
<b>Tank ID:</b>			14		
<b>Compartment:</b>			A		
<b>Date Installed:</b>			01-MAR-72		
<b>Tank Status:</b>			Permanently Out of Use		
<b>Tank Capacity:</b>					
<b>Substance:</b>			Unknown		
<b>+</b>					
<b>Facility ID:</b>			2971		
<b>Tank ID:</b>			15		
<b>Compartment:</b>			A		
<b>Date Installed:</b>			01-MAR-72		
<b>Tank Status:</b>			Permanently Out of Use		
<b>Tank Capacity:</b>					
<b>Substance:</b>			Unknown		
<b>+</b>					
<b>Facility ID:</b>			2971		
<b>Tank ID:</b>			16		
<b>Compartment:</b>			A		
<b>Date Installed:</b>			01-MAR-72		
<b>Tank Status:</b>			Permanently Out of Use		
<b>Tank Capacity:</b>					
<b>Substance:</b>			Hazardous Substance		
<b>+</b>					
<b>Facility ID:</b>			2971		
<b>Tank ID:</b>			17		
<b>Compartment:</b>			A		
<b>Date Installed:</b>			01-MAR-72		
<b>Tank Status:</b>			Permanently Out of Use		
<b>Tank Capacity:</b>					
<b>Substance:</b>			Unknown		
<b>+</b>					
<b>Facility ID:</b>			2971		
<b>Tank ID:</b>			18		
<b>Compartment:</b>			A		
<b>Date Installed:</b>			01-MAR-72		
<b>Tank Status:</b>			Permanently Out of Use		
<b>Tank Capacity:</b>					
<b>Substance:</b>			Unknown		

Map Key	Number of Records	Direction/ Distance mi	Elevation ft	Site	DB
<p>+</p> <p>Facility ID: 2971</p> <p>Tank ID: 19</p> <p>Compartment: A</p> <p>Date Installed: 01-MAR-72</p> <p>Tank Status: Permanently Out of Use</p> <p>Tank Capacity:</p> <p>Substance: Unknown</p> <p>+</p> <p>Facility ID: 2971</p> <p>Tank ID: 20</p> <p>Compartment: A</p> <p>Date Installed: 01-MAR-72</p> <p>Tank Status: Permanently Out of Use</p> <p>Tank Capacity:</p> <p>Substance: Hazardous Substance</p>					
73	1 of 1	NNE/2.10	30.82	GAS STATION/BLANCHE F. LECOMTE 4520 NORTH POINT BLVD BALTIMORE MD 21222	<a href="#">OCP</a>
<p>Case No: 9-1307BA4</p> <p>County: BA</p> <p>Date Open: 22-FEB-89</p> <p>Spill Loc: GAS STATION/BLANCHE F. LECOMTE</p> <p>Reg Number:</p> <p>Cleanup:</p> <p>Code: B-8</p> <p>Status: CLOSED</p> <p>Dt Closed: 13-AUG-97</p> <p>Release: NO</p>					
74	1 of 3	NNE/2.10	13.19	DAP INC 4630 NORTH POINT BLVD BALTIMORE MD 21222	<a href="#">OCP</a>
<p>Case No: 5-5078BA4</p> <p>County: BA</p> <p>Date Open: 20-DEC-84</p> <p>Spill Loc: DAP INC</p> <p>Reg Number: 2971</p> <p>Cleanup:</p> <p>Code:</p> <p>Status: CLOSED</p> <p>Dt Closed: 19-FEB-91</p> <p>Release:</p>					
74	2 of 3	NNE/2.10	13.19	DAP 4630 NORTH POINT BLVD BALTIMORE MD 21222	<a href="#">OCP</a>
<p>Case No: 8-0277BA</p> <p>County: BA</p> <p>Date Open: 10-AUG-87</p> <p>Spill Loc: DAP</p> <p>Reg Number: 2971</p>					

Map Key	Number of Records	Direction/ Distance mi	Elevation ft	Site	DB
<b>Cleanup:</b>					
<b>Code:</b>					
<b>Status:</b> CLOSED					
<b>Dt Closed:</b> 03-JAN-95					
<b>Release:</b>					
<b>74</b>	<b>3 of 3</b>	<b>NNE/2.10</b>	<b>13.19</b>	<b>BEECHAM HOME IMPROVEMENT 4630 NORTH POINT BLVD BALTIMORE MD 21237</b>	<a href="#"><u>OCP</u></a>
<b>Case No:</b> 6-0312BA4					
<b>County:</b> BA					
<b>Date Open:</b> 19-APR-89					
<b>Spill Loc:</b> BEECHAM HOME IMPROVEMENT					
<b>Reg Number:</b> 2971					
<b>Cleanup:</b>					
<b>Code:</b>					
<b>Status:</b> CLOSED					
<b>Dt Closed:</b> 19-FEB-91					
<b>Release:</b>					
<b>75</b>	<b>1 of 1</b>	<b>NNE/2.11</b>	<b>30.58</b>	<b>ACME AUTO RECYCLERS 4512 NORTH POINT BLVD BALTIMORE MD 21222</b>	<a href="#"><u>OCP</u></a>
<b>Case No:</b> 93-2004BA					
<b>County:</b> BA					
<b>Date Open:</b> 13-AUG-92					
<b>Spill Loc:</b> ACME AUTO RECYCLERS					
<b>Reg Number:</b>					
<b>Cleanup:</b>					
<b>Code:</b>					
<b>Status:</b> CLOSED					
<b>Dt Closed:</b> 13-AUG-92					
<b>Release:</b>					
<b>76</b>	<b>1 of 9</b>	<b>NNW/2.14</b>	<b>8.35</b>	<b>Lakes at Stansbury Shores, Lots 104-117 &amp; 66-81 aka Johns Hopkins Property 8315 Stansbury Road, Baltimore MD</b>	<a href="#"><u>LUC</u></a>
<b>County:</b> Baltimore County					
<b>Property Account Id:</b>					
<b>Issuedate:</b> 08-SEP-11					
<b>Nfrd:</b> No					
<b>Coc:</b> Yes					
<b>Nfa:</b> No					
<b>Fis:</b> No					
<b>Covenant:</b> No					
<b>Date Covenant Recorded:</b>					
<b>Residential Land Use</b> No					
<b>Unrestrict:</b>					
<b>Residential Land Use</b> Yes					
<b>Restrict:</b>					
<b>Recreational Land Use</b> No					

Map Key	Number of Records	Direction/ Distance mi	Elevation ft	Site	DB
<b>Unrestrict:</b>					
<b>Recreational Land Use</b>		No			
<b>Restrict:</b>					
<b>Commercial Land Use</b>		No			
<b>Unrestrict:</b>					
<b>Commercial Land Use</b>		Yes			
<b>Restricted:</b>					
<b>Industrial Land Use</b>		No			
<b>Unrestrict:</b>					
<b>Industrial Land Use</b>		Yes			
<b>Restricted:</b>					
<b>Groundwater Use</b>		Yes			
<b>Restriction :</b>					
<b>Groundwater Encountered</b>		No			
<b>During:</b>					
<b>Continued Groundwater</b>		No			
<b>Remediat:</b>					
<b>Long Term Monitoring For</b>		No			
<b>Groun:</b>					
<b>Excavation Notification</b>		No			
<b>Restri:</b>					
<b>Vapor Barrier Required :</b>		No			
<b>Vapor System Required :</b>		No			
<b>Long Term Montoring Of</b>		No			
<b>Indoor :</b>					
<b>Active Dry Cleaner</b>		No			
<b>Restriction:</b>					
<b>Paving Maintainenance</b>		No			
<b>Required:</b>					
<b>Future Construction Testing</b>		No			
<b>Re:</b>					
<b>Slab Maintainence Required</b>		No			
<b>:</b>					
<b>Excavated Material Disposal</b>		No			
<b>Re:</b>					
<b>Other Restrictions:</b>		No			

---

76	2 of 9	NNW/2.14	8.35	<b>The Lakes at Stansbury Shores, Lots 2-4 aka Johns Hopkins Property 8315 Stansbury Road, Baltiomre MD</b>	<a href="#">LUC</a>
----	--------	----------	------	---	---------------------

<b>County:</b>	Baltimore County
<b>Property Account Id:</b>	
<b>Issuedate:</b>	18-MAR-10
<b>Nfrd:</b>	No
<b>Coc:</b>	Yes
<b>Nfa:</b>	No
<b>Fis:</b>	No
<b>Covenant:</b>	No
<b>Date Covenant Recorded:</b>	
<b>Residential Land Use</b>	No
<b>Unrestric:</b>	
<b>Residential Land Use</b>	Yes
<b>Restrict:</b>	
<b>Recreational Land Use</b>	No
<b>Unrestri:</b>	
<b>Recreational Land Use</b>	No
<b>Restrict:</b>	

<b>Map Key</b>	<b>Number of Records</b>	<b>Direction/ Distance mi</b>	<b>Elevation ft</b>	<b>Site</b>	<b>DB</b>
<b>Commercial Land Use Unrestrict:</b>		No			
<b>Commercial Land Use Restricted:</b>		Yes			
<b>Industrial Land Use Unrestrict:</b>		No			
<b>Industrial Land Use Restricted:</b>		Yes			
<b>Groundwater Use Restriction :</b>		Yes			
<b>Groundwater Encountered During:</b>		No			
<b>Continued Groundwater Remediat:</b>		No			
<b>Long Term Monitoring For Groun:</b>		No			
<b>Excavation Notification Restri:</b>		No			
<b>Vapor Barrier Required :</b>		No			
<b>Vapor System Required :</b>		No			
<b>Long Term Montoring Of Indoor :</b>		No			
<b>Active Dry Cleaner Restriction:</b>		No			
<b>Paving Maintainenance Required:</b>		No			
<b>Future Construction Testing Re:</b>		No			
<b>Slab Maintainence Required :</b>		No			
<b>Excavated Material Disposal Re:</b>		No			
<b>Other Restrictions:</b>		No			

---

<b>76</b>	<b>3 of 9</b>	<b>NNW/2.14</b>	<b>8.35</b>	<b>The Lakes at Stansbury Shores, Lots 10-15 and 32-37 aka Johns Hopkins Property 8315 Stansbury Road, Baltiomre MD</b>	<b><a href="#">LUC</a></b>
-----------	---------------	-----------------	-------------	---	----------------------------

<b>County:</b>	Baltimore County
<b>Property Account Id:</b>	
<b>Issuedate:</b>	18-MAR-10
<b>Nfrd:</b>	No
<b>Coc:</b>	Yes
<b>Nfa:</b>	No
<b>Fis:</b>	No
<b>Covenant:</b>	No
<b>Date Covenant Recorded:</b>	
<b>Residential Land Use Unrestrict:</b>	No
<b>Residential Land Use Restrict:</b>	Yes
<b>Recreational Land Use Unrestrict:</b>	No
<b>Recreational Land Use Restrict:</b>	No
<b>Commercial Land Use Unrestrict:</b>	No

Map Key	Number of Records	Direction/ Distance mi	Elevation ft	Site	DB
<b>Commercial Land Use Restricted:</b>		Yes			
<b>Industrial Land Use Unrestrict:</b>		No			
<b>Industrial Land Use Restricted:</b>		Yes			
<b>Groundwater Use Restriction :</b>		Yes			
<b>Groundwater Encountered During:</b>		No			
<b>Continued Groundwater Remediat:</b>		No			
<b>Long Term Monitoring For Groun:</b>		No			
<b>Excavation Notification Restri:</b>		No			
<b>Vapor Barrier Required :</b>		No			
<b>Vapor System Required :</b>		No			
<b>Long Term Montoring Of Indoor :</b>		No			
<b>Active Dry Cleaner Restriction:</b>		No			
<b>Paving Maintainenance Required:</b>		No			
<b>Future Construction Testing Re:</b>		No			
<b>Slab Maintainence Required :</b>		No			
<b>Excavated Material Disposal Re:</b>		No			
<b>Other Restrictions:</b>		No			

---

76	4 of 9	NNW/2.14	8.35	<b>The Lakes at Stansbury Shores, Lots 38-65 aka Johns Hopkins Property 8315 Stansbury Road, Baltimore MD</b>	<a href="#">LUC</a>
----	--------	----------	------	---	---------------------

<b>County:</b>	Baltimore County
<b>Property Account Id:</b>	8437-8531 Stansbury Lake D
<b>Issuedate:</b>	13-JUL-12
<b>Nfrd:</b>	No
<b>Coc:</b>	Yes
<b>Nfa:</b>	No
<b>Fis:</b>	No
<b>Covenant:</b>	No
<b>Date Covenant Recorded:</b>	
<b>Residential Land Use Unrestrict:</b>	No
<b>Residential Land Use Restrict:</b>	Yes
<b>Recreational Land Use Unrestrict:</b>	No
<b>Recreational Land Use Restrict:</b>	No
<b>Commercial Land Use Unrestrict:</b>	No
<b>Commercial Land Use Restricted:</b>	Yes
<b>Industrial Land Use</b>	No



Map Key	Number of Records	Direction/ Distance mi	Elevation ft	Site	DB
<b>Unrestrict:</b>					
<b>Industrial Land Use</b>		Yes			
<b>Restricted:</b>					
<b>Groundwater Use</b>		Yes			
<b>Restriction :</b>					
<b>Groundwater Encountered</b>		No			
<b>During:</b>					
<b>Continued Groundwater</b>		No			
<b>Remediat:</b>					
<b>Long Term Monitoring For</b>		No			
<b>Groun:</b>					
<b>Excavation Notification</b>		No			
<b>Restri:</b>					
<b>Vapor Barrier Required :</b>		No			
<b>Vapor System Required :</b>		No			
<b>Long Term Montoring Of</b>		No			
<b>Indoor :</b>					
<b>Active Dry Cleaner</b>		No			
<b>Restriction:</b>					
<b>Paving Maintainenance</b>		No			
<b>Required:</b>					
<b>Future Construction Testing</b>		No			
<b>Re:</b>					
<b>Slab Maintainence Required</b>		No			
<b>:</b>					
<b>Excavated Material Dispos</b>		No			
<b>Re:</b>					
<b>Other Restrictions:</b>		No			

---

76	5 of 9	NNW/2.14	8.35	<b>The Lakes at Stansbury Shores, Lots  122-140 and 145-168 aka Johns  Hopkins Property  8315 Stansbury Road, Baltiomre  MD</b>	<a href="#">LUC</a>
----	--------	----------	------	---	---------------------

<b>County:</b>	Baltimore County
<b>Property Account Id:</b>	
<b>Issuedate:</b>	18-MAR-10
<b>Nfrd:</b>	No
<b>Coc:</b>	Yes
<b>Nfa:</b>	No
<b>Fis:</b>	No
<b>Covenant:</b>	No
<b>Date Covenant Recorded:</b>	
<b>Residential Land Use</b>	No
<b>Unrestric:</b>	
<b>Residential Land Use</b>	Yes
<b>Restrict:</b>	
<b>Recreational Land Use</b>	No
<b>Unrestric:</b>	
<b>Recreational Land Use</b>	No
<b>Restrict:</b>	
<b>Commercial Land Use</b>	No
<b>Unrestric:</b>	
<b>Commercial Land Use</b>	Yes
<b>Restricted:</b>	
<b>Industrial Land Use</b>	No
<b>Unrestric:</b>	
<b>Industrial Land Use</b>	Yes

Map Key	Number of Records	Direction/ Distance mi	Elevation ft	Site	DB
<b>Restricted:</b>					
<b>Groundwater Use</b>		Yes			
<b>Restriction :</b>					
<b>Groundwater Encountered</b>		No			
<b>During:</b>					
<b>Continued Groundwater</b>		No			
<b>Remediat:</b>					
<b>Long Term Monitoring For</b>		No			
<b>Groun:</b>					
<b>Excavation Notification</b>		No			
<b>Restri:</b>					
<b>Vapor Barrier Required :</b>		No			
<b>Vapor System Required :</b>		No			
<b>Long Term Montoring Of</b>		No			
<b>Indoor :</b>					
<b>Active Dry Cleaner</b>		No			
<b>Restriction:</b>					
<b>Paving Maintainenance</b>		No			
<b>Required:</b>					
<b>Future Construction Testing</b>		No			
<b>Re:</b>					
<b>Slab Maintainence Required</b>		No			
<b>:</b>					
<b>Excavated Material Disposal</b>		No			
<b>Re:</b>					
<b>Other Restrictions:</b>		No			

---

76	6 of 9	NNW/2.14	8.35	JOHNS HOPKINS PROPERTY 8315 STANSBURY RD BALTIMORE MD 21222	<a href="#">OCP</a>
----	--------	----------	------	---	---------------------

<b>Case No:</b>	03-1056BA4
<b>County:</b>	BA
<b>Date Open:</b>	17-JAN-03
<b>Spill Loc:</b>	JOHNS HOPKINS PROPERTY
<b>Reg Number:</b>	
<b>Cleanup:</b>	YES
<b>Code:</b>	B-4B
<b>Status:</b>	CLOSED
<b>Dt Closed:</b>	28-JUL-06
<b>Release:</b>	YES

---

76	7 of 9	NNW/2.14	8.35	JOHNS HOPKINS 8315 STANSBURY ST BALTIMORE MD 21222	<a href="#">OCP</a>
----	--------	----------	------	--	---------------------

<b>Case No:</b>	97-0085BA4
<b>County:</b>	BA
<b>Date Open:</b>	11-JUL-96
<b>Spill Loc:</b>	JOHNS HOPKINS
<b>Reg Number:</b>	
<b>Cleanup:</b>	
<b>Code:</b>	
<b>Status:</b>	CLOSED
<b>Dt Closed:</b>	04-SEP-96
<b>Release:</b>	

Map Key	Number of Records	Direction/ Distance mi	Elevation ft	Site	DB
76	8 of 9	NNW/2.14	8.35	The Lakes at Stansbury Shores 8315 Stansbury Road Baltimore MD 21222-5526	<a href="#">SHWS</a>
<b>Point X:</b>		443550.813			
<b>Point Y:</b>		176118.2114			
<b>Alias:</b>		Johns Hopkins Property			
<b>County:</b>		Baltimore County			
<b>Acreage:</b>		65.61			
<b>File Avail:</b>		No			
<b>Fact Sheet:</b>		<a href="http://www.mde.state.md.us/assets/document/Stansburyshores.pdf">http://www.mde.state.md.us/assets/document/Stansburyshores.pdf</a>			
<b>BMI Num:</b>		MD1243			
<b>MD Num:</b>					
<b>Brownfield:</b>		No			
<b>Ste Assess:</b>		No			
<b>FUD:</b>		No			
<b>State Master:</b>		No			
<b>Non Master:</b>		No			
<b>Federal Facility:</b>		No			
<b>GWI:</b>		No			
<b>NPL:</b>		No			
<b>VCP:</b>		Yes			
<b>Application:</b>		482			
<b>Notes:</b>					
<b>Assessment:</b>		No			
<b>Remediation:</b>		Yes			
<b>Withdrawn:</b>		No			
<b>Determination:</b>		No			
<b>Archived:</b>					
<b>FIS:</b>					
<b>GW Chlorina:</b>		No			
<b>GW Petroleum:</b>		Yes			
<b>GW Metals:</b>		No			
<b>GW Pesticide:</b>		No			
<b>GW PCB:</b>		No			
<b>GW PAH:</b>		No			
<b>Soil Chlorina:</b>		No			
<b>Soil Petroleum:</b>		Yes			
<b>Soil Metals:</b>		No			
<b>Soil Pesticide:</b>		No			
<b>Soil PCB:</b>		No			
<b>Soil PAH:</b>		No			
<b>SED Chlorina:</b>		No			
<b>SED Petroleum:</b>		No			
<b>SED Metals:</b>		No			
<b>SED Pesticide:</b>		No			
<b>SED PCB:</b>		No			
<b>SED PAH:</b>		No			
<b>SW Chlorina:</b>		No			
<b>SW Petroleum:</b>		No			
<b>SW Metals:</b>		No			
<b>SW Pesticide:</b>		No			
<b>SW PCB:</b>		No			
<b>SW PAH:</b>		No			
<b>Program:</b>					

---

76	9 of 9	NNW/2.14	8.35	The Lakes at Stansbury Shores 8315 Stansbury Road	<a href="#">VCP</a>
----	--------	----------	------	--	---------------------

Map Key	Number of Records	Direction/ Distance mi	Elevation ft	Site	DB
---------	-------------------	---------------------------	-----------------	------	----

**Baltimore MD 21222-5526**

**Point X:** 443550.813  
**Point Y:** 176118.2114  
**Alias:** Johns Hopkins Property  
**County:** Baltimore County  
**Acreage:** 65.61  
**File Avail:** No  
**Fact Sheet:** <http://www.mde.state.md.us/assets/document/Stansburryshores.pdf>  
**BMI Num:** MD1243  
**MD Num:**  
**Brownfield:** No  
**Ste Assess:** No  
**FUD:** No  
**State Master:** No  
**Non Master:** No  
**Federal Facility:** No  
**GWI:** No  
**NPL:** No  
**VCP:** Yes  
**Application:** 482  
**Notes:**  
**Assessment:** No  
**Remediation:** Yes  
**Withdrawn:** No  
**Determination:** No  
**Archived:**  
**FIS:**  
**GW Chlorina:** No  
**GW Petroleum:** Yes  
**GW Metals:** No  
**GW Pesticide:** No  
**GW PCB:** No  
**GW PAH:** No  
**Soil Chlorina:** No  
**Soil Petroleum:** Yes  
**Soil Metals:** No  
**Soil Pesticide:** No  
**Soil PCB:** No  
**Soil PAH:** No  
**SED Chlorina:** No  
**SED Petroleum:** No  
**SED Metals:** No  
**SED Pesticide:** No  
**SED PCB:** No  
**SED PAH:** No  
**SW Chlorina:** No  
**SW Petroleum:** No  
**SW Metals:** No  
**SW Pesticide:** No  
**SW PCB:** No  
**SW PAH:** No  
**Program:**

77	1 of 1	NNE/2.14	29.49	BELL ATLANTIC SITE #25445 4504-4506 NORTH POINT BLVD. BALTIMORE MD 21219	<a href="#">OCP</a>
----	--------	----------	-------	--	---------------------

Map Key	Number of Records	Direction/ Distance mi	Elevation ft	Site	DB
<b>Case No:</b>		98-0197BA4			
<b>County:</b>		BA			
<b>Date Open:</b>		30-JUL-97			
<b>Spill Loc:</b>		BELL ATLANTIC SITE #25445			
<b>Reg Number:</b>		6814			
<b>Cleanup:</b>		NO			
<b>Code:</b>		B-8			
<b>Status:</b>		CLOSED			
<b>Dt Closed:</b>		07-APR-98			
<b>Release:</b>		NO			

---

<b>78</b>	<b>1 of 5</b>	<b>NNE/2.15</b>	<b>30.22</b>	<b>SIGNODE SUPPLY CORPORATION 4505 NORTH POINT BLVD SPARROWS POINT MD 21219</b>	<b><a href="#">OCP</a></b>
-----------	---------------	-----------------	--------------	---	----------------------------

<b>Case No:</b>	91-1143BA4
<b>County:</b>	BA
<b>Date Open:</b>	05-DEC-90
<b>Spill Loc:</b>	SIGNODE SUPPLY CORPORATION
<b>Reg Number:</b>	7537
<b>Cleanup:</b>	
<b>Code:</b>	
<b>Status:</b>	CLOSED
<b>Dt Closed:</b>	23-MAY-91
<b>Release:</b>	

---

<b>78</b>	<b>2 of 5</b>	<b>NNE/2.15</b>	<b>30.22</b>	<b>SIGNODE SUPPLY CORPORATION 4505 NORTH POINT BLVD SPARROWS POINT MD 21219</b>	<b><a href="#">OCP</a></b>
-----------	---------------	-----------------	--------------	---	----------------------------

<b>Case No:</b>	92-1824BA4
<b>County:</b>	BA
<b>Date Open:</b>	18-FEB-92
<b>Spill Loc:</b>	SIGNODE SUPPLY CORPORATION
<b>Reg Number:</b>	7537
<b>Cleanup:</b>	
<b>Code:</b>	
<b>Status:</b>	CLOSED
<b>Dt Closed:</b>	17-JUN-92
<b>Release:</b>	

---

<b>78</b>	<b>3 of 5</b>	<b>NNE/2.15</b>	<b>30.22</b>	<b>SIGNODE EASTERN OPERATIONS 4505 NORTH POINT BLVD BALTIMORE MD 21219</b>	<b><a href="#">OCP</a></b>
-----------	---------------	-----------------	--------------	--	----------------------------

<b>Case No:</b>	95-2042BA4
<b>County:</b>	BA
<b>Date Open:</b>	13-MAR-95
<b>Spill Loc:</b>	SIGNODE EASTERN OPERATIONS
<b>Reg Number:</b>	
<b>Cleanup:</b>	NO
<b>Code:</b>	B-9
<b>Status:</b>	CLOSED
<b>Dt Closed:</b>	20-OCT-98
<b>Release:</b>	NO

<b>Map Key</b>	<b>Number of Records</b>	<b>Direction/ Distance mi</b>	<b>Elevation ft</b>	<b>Site</b>	<b>DB</b>
78	4 of 5	NNE/2.15	30.22	C & P 4505 NORTH POINT BLVD BALTIMORE MD 21222	<a href="#">OCP</a>
<b>Case No:</b>		7-1212BA			
<b>County:</b>		BA			
<b>Date Open:</b>		31-DEC-86			
<b>Spill Loc:</b>		C & P			
<b>Reg Number:</b>		6814			
<b>Cleanup:</b>					
<b>Code:</b>					
<b>Status:</b>		CLOSED			
<b>Dt Closed:</b>		11-AUG-87			
<b>Release:</b>					
78	5 of 5	NNE/2.15	30.22	Signode Eastern Operations 4505 North Point Boulevard Baltimore MD 21219-1005	<a href="#">SHWS</a>
<b>Point X:</b>		446498.2749			
<b>Point Y:</b>		176271.3521			
<b>Alias:</b>					
<b>County:</b>		Baltimore County			
<b>Acreage:</b>		0			
<b>File Avail:</b>		No			
<b>Fact Sheet:</b>		No Fact Sheet Available.			
<b>BMI Num:</b>		MD1025			
<b>MD Num:</b>					
<b>Brownfield:</b>		No			
<b>Ste Assess:</b>		No			
<b>FUD:</b>		No			
<b>State Master:</b>		No			
<b>Non Master:</b>		Yes			
<b>Federal Facility:</b>		No			
<b>GWI:</b>		No			
<b>NPL:</b>		No			
<b>VCP:</b>		No			
<b>Application:</b>		0			
<b>Notes:</b>					
<b>Assessment:</b>		No			
<b>Remediation:</b>		No			
<b>Withdrawn:</b>		No			
<b>Determination:</b>		No			
<b>Archived:</b>					
<b>FIS:</b>					
<b>GW Chlorina:</b>		No			
<b>GW Petroleum:</b>		No			
<b>GW Metals:</b>		No			
<b>GW Pesticide:</b>		No			
<b>GW PCB:</b>		No			
<b>GW PAH:</b>		No			
<b>Soil Chlorina:</b>		No			
<b>Soil Petroleum:</b>		No			
<b>Soil Metals:</b>		No			
<b>Soil Pesticide:</b>		No			
<b>Soil PCB:</b>		No			
<b>Soil PAH:</b>		No			

Map Key	Number of Records	Direction/ Distance mi	Elevation ft	Site	DB
<i>SED Chlorina:</i>		No			
<i>SED Petroleum:</i>		No			
<i>SED Metals:</i>		No			
<i>SED Pesticide:</i>		No			
<i>SED PCB:</i>		No			
<i>SED PAH:</i>		No			
<i>SW Chlorina:</i>		No			
<i>SW Petroleum:</i>		No			
<i>SW Metals:</i>		No			
<i>SW Pesticide:</i>		No			
<i>SW PCB:</i>		No			
<i>SW PAH:</i>		No			
<i>Program:</i>					

---

<b>79</b>	<b>1 of 4</b>	<b>NNE/2.15</b>	<b>30.52</b>	<b>THOMPSON'S STEEL 4515 NORTH POINT BLVD BALTIMORE MD 21222</b>	<b><a href="#">OCP</a></b>
-----------	---------------	-----------------	--------------	--	----------------------------

<b>Case No:</b>	9-1129BA
<b>County:</b>	BA
<b>Date Open:</b>	26-JAN-89
<b>Spill Loc:</b>	THOMPSON'S STEEL
<b>Reg Number:</b>	3002200*
<b>Cleanup:</b>	
<b>Code:</b>	
<b>Status:</b>	CLOSED
<b>Dt Closed:</b>	16-MAY-91
<b>Release:</b>	

---

<b>79</b>	<b>2 of 4</b>	<b>NNE/2.15</b>	<b>30.52</b>	<b>THOMPSON STEEL 4515 NORTH POINT BLVD BALTIMORE MD 21222</b>	<b><a href="#">OCP</a></b>
-----------	---------------	-----------------	--------------	--	----------------------------

<b>Case No:</b>	91-2203BA3
<b>County:</b>	BA
<b>Date Open:</b>	16-MAY-91
<b>Spill Loc:</b>	THOMPSON STEEL
<b>Reg Number:</b>	3002200*
<b>Cleanup:</b>	
<b>Code:</b>	
<b>Status:</b>	CLOSED
<b>Dt Closed:</b>	16-MAY-91
<b>Release:</b>	

---

<b>79</b>	<b>3 of 4</b>	<b>NNE/2.15</b>	<b>30.52</b>	<b>THOMPSON STEEL 4515 NORTH POINT RD BALTIMORE MD 21219</b>	<b><a href="#">OCP</a></b>
-----------	---------------	-----------------	--------------	--	----------------------------

<b>Case No:</b>	6-1260BA
<b>County:</b>	BA
<b>Date Open:</b>	26-NOV-85
<b>Spill Loc:</b>	THOMPSON STEEL
<b>Reg Number:</b>	3002200*
<b>Cleanup:</b>	
<b>Code:</b>	
<b>Status:</b>	CLOSED

Map Key	Number of Records	Direction/ Distance mi	Elevation ft	Site	DB
<b>Dt Closed:</b>		07-APR-86			
<b>Release:</b>					

<b>79</b>	<b>4 of 4</b>	<b>NNE/2.15</b>	<b>30.52</b>	<b>Thompson Steel Co. 4515 North Point Boulevard Baltimore MD 21219-1005</b>	<a href="#"><b>SHWS</b></a>
-----------	---------------	-----------------	--------------	--	-----------------------------

**Point X:** 446355.78  
**Point Y:** 175976.6101  
**Alias:**  
**County:** Baltimore County  
**Acreage:** 24.11  
**File Avail:** No  
**Fact Sheet:** No Fact Sheet Available.  
**BMI Num:** MD0289  
**MD Num:** MD-289  
**Brownfield:** No  
**Ste Assess:** No  
**FUD:** No  
**State Master:** Yes  
**Non Master:** No  
**Federal Facility:** No  
**GW:** No  
**NPL:** No  
**VCP:** No  
**Application:** 0  
**Notes:**  
**Assessment:** No  
**Remediation:** No  
**Withdrawn:** No  
**Determination:** No  
**Archived:**  
**FIS:** Yes  
**GW Chlorina:** No  
**GW Petroleum:** No  
**GW Metals:** No  
**GW Pesticide:** No  
**GW PCB:** No  
**GW PAH:** No  
**Soil Chlorina:** No  
**Soil Petroleum:** No  
**Soil Metals:** No  
**Soil Pesticide:** No  
**Soil PCB:** No  
**Soil PAH:** No  
**SED Chlorina:** No  
**SED Petroleum:** No  
**SED Metals:** No  
**SED Pesticide:** No  
**SED PCB:** No  
**SED PAH:** No  
**SW Chlorina:** No  
**SW Petroleum:** No  
**SW Metals:** No  
**SW Pesticide:** No  
**SW PCB:** No  
**SW PAH:** No  
**Program:**



<i>Map Key</i>	<i>Number of Records</i>	<i>Direction/ Distance mi</i>	<i>Elevation ft</i>	<i>Site</i>	<i>DB</i>
80	1 of 1	NNE/2.17	30.59	THOMPSON STEEL 4507 NORTH POINT BLVD SPARROWS POINT MD 21219	<a href="#">OCP</a>
<i>Case No:</i>		91-2174BA4			
<i>County:</i>		BA			
<i>Date Open:</i>		14-MAY-91			
<i>Spill Loc:</i>		THOMPSON STEEL			
<i>Reg Number:</i>		3002200*			
<i>Cleanup:</i>					
<i>Code:</i>					
<i>Status:</i>		CLOSED			
<i>Dt Closed:</i>		16-MAY-91			
<i>Release:</i>					
81	1 of 1	NNW/2.20	8.92	RAPSKY RESIDENCE 2179 JASMINE AVE BALTIMORE MD 21222	<a href="#">OCP</a>
<i>Case No:</i>		99-0780BA4			
<i>County:</i>		BA			
<i>Date Open:</i>		24-SEP-98			
<i>Spill Loc:</i>		RAPSKY RESIDENCE			
<i>Reg Number:</i>					
<i>Cleanup:</i>		YES			
<i>Code:</i>		A-4			
<i>Status:</i>		CLOSED			
<i>Dt Closed:</i>		10-APR-00			
<i>Release:</i>		YES			
82	1 of 1	NNE/2.26	25.67	RAYMOND METAL PRODUCTS 4425 NORTH POINT BLVD SPARROWS POINT MD 21219	<a href="#">OCP</a>
<i>Case No:</i>		9-1020BA			
<i>County:</i>		BA			
<i>Date Open:</i>		10-JAN-89			
<i>Spill Loc:</i>		RAYMOND METAL PRODUCTS			
<i>Reg Number:</i>		3002089*			
<i>Cleanup:</i>					
<i>Code:</i>					
<i>Status:</i>		CLOSED			
<i>Dt Closed:</i>		10-JAN-89			
<i>Release:</i>					
83	1 of 1	WSW/2.27	-11.99	Fort Carroll Island Patapsco River near Sollers Point Road Baltimore MD 21219	<a href="#">SHWS</a>
<i>Point X:</i>		441540.6676			
<i>Point Y:</i>		171939.8364			
<i>Alias:</i>		C03MD1017			
<i>County:</i>		Baltimore County			

<i>Map Key</i>	<i>Number of Records</i>	<i>Direction/ Distance mi</i>	<i>Elevation ft</i>	<i>Site</i>	<i>DB</i>
<b>Acreage:</b>		0			
<b>File Avail:</b>		No			
<b>Fact Sheet:</b>		No Fact Sheet Available.			
<b>BMI Num:</b>		MD0514			
<b>MD Num:</b>		MD-514			
<b>Brownfield:</b>		No			
<b>Ste Assess:</b>		Yes			
<b>FUD:</b>		Yes			
<b>State Master:</b>		No			
<b>Non Master:</b>		No			
<b>Federal Facility:</b>		No			
<b>GWI:</b>		No			
<b>NPL:</b>		No			
<b>VCP:</b>		No			
<b>Application:</b>		0			
<b>Notes:</b>					
<b>Assessment:</b>		No			
<b>Remediation:</b>		No			
<b>Withdrawn:</b>		No			
<b>Determination:</b>		No			
<b>Archived:</b>		No			
<b>FIS:</b>		No			
<b>GW Chlorina:</b>		No			
<b>GW Petroleum:</b>		No			
<b>GW Metals:</b>		No			
<b>GW Pesticide:</b>		No			
<b>GW PCB:</b>		No			
<b>GW PAH:</b>		No			
<b>Soil Chlorina:</b>		No			
<b>Soil Petroleum:</b>		No			
<b>Soil Metals:</b>		No			
<b>Soil Pesticide:</b>		No			
<b>Soil PCB:</b>		No			
<b>Soil PAH:</b>		No			
<b>SED Chlorina:</b>		No			
<b>SED Petroleum:</b>		No			
<b>SED Metals:</b>		No			
<b>SED Pesticide:</b>		No			
<b>SED PCB:</b>		No			
<b>SED PAH:</b>		No			
<b>SW Chlorina:</b>		No			
<b>SW Petroleum:</b>		No			
<b>SW Metals:</b>		No			
<b>SW Pesticide:</b>		No			
<b>SW PCB:</b>		No			
<b>SW PAH:</b>		No			
<b>Program:</b>					

<b>84</b>	<b>1 of 1</b>	<b>NNE/2.28</b>	<b>26.08</b>	<b>CHARLES FRONT END SERVICE 4428 NORTH POINT BLVD BALTIMORE MD 21237</b>	<b><a href="#">OCP</a></b>
-----------	---------------	-----------------	--------------	---	----------------------------

**Case No:** 9-0584BA  
**County:** BA  
**Date Open:** 20-OCT-88  
**Spill Loc:** CHARLES FRONT END SERVICE  
**Reg Number:**  
**Cleanup:**  
**Code:**

Map Key	Number of Records	Direction/ Distance mi	Elevation ft	Site	DB
<b>Status:</b>		CLOSED			
<b>Dt Closed:</b>		26-OCT-88			
<b>Release:</b>					

85	1 of 1	ENE/2.35	0.33	Karll Property North Point Road (350 feet north of Lodge Farm Road) Dundalk MD 21219	<a href="#">SHWS</a>
----	--------	----------	------	---	----------------------

**Point X:** 448510.4405  
**Point Y:** 174516.6687  
**Alias:**  
**County:** Baltimore County  
**Acreage:** 41.53  
**File Avail:** No  
**Fact Sheet:** <http://www.mde.state.md.us/assets/document/Karll%20site.pdf>  
**BMI Num:** MD1281  
**MD Num:**  
**Brownfield:** No  
**Ste Assess:** No  
**FUD:** No  
**State Master:** No  
**Non Master:** No  
**Federal Facility:** No  
**GW:** No  
**NPL:** No  
**VCP:** Yes  
**Application:** 398  
**Notes:** 59 tons of soil removed.  
**Assessment:** No  
**Remediation:** No  
**Withdrawn:** No  
**Determination:** Yes  
**Archived:**  
**FIS:**  
**GW Chlorina:** No  
**GW Petroleum:** No  
**GW Metals:** Yes  
**GW Pesticide:** No  
**GW PCB:** No  
**GW PAH:** No  
**Soil Chlorina:** No  
**Soil Petroleum:** No  
**Soil Metals:** Yes  
**Soil Pesticide:** No  
**Soil PCB:** No  
**Soil PAH:** No  
**SED Chlorina:** No  
**SED Petroleum:** No  
**SED Metals:** No  
**SED Pesticide:** No  
**SED PCB:** No  
**SED PAH:** No  
**SW Chlorina:** No  
**SW Petroleum:** No  
**SW Metals:** No  
**SW Pesticide:** No  
**SW PCB:** No  
**SW PAH:** No

Map Key	Number of Records	Direction/ Distance mi	Elevation ft	Site	DB
---------	-------------------	---------------------------	-----------------	------	----

Program:

86	1 of 1	NNE/2.37	20.20	Leo J. Mccourt Dump 4360 North Point Boulevard Baltimore MD 21222-5047	<a href="#">SHWS</a>
----	--------	----------	-------	--	----------------------

**Point X:** 446812.98  
**Point Y:** 176250.9299  
**Alias:**  
**County:** Baltimore County  
**Acreage:** 5  
**File Avail:** No  
**Fact Sheet:** No Fact Sheet Available.  
**BMI Num:** MD0309  
**MD Num:** MD-309  
**Brownfield:** No  
**Ste Assess:** No  
**FUD:** No  
**State Master:** Yes  
**Non Master:** No  
**Federal Facility:** No  
**GW:** No  
**NPL:** No  
**VCP:** No  
**Application:** 0  
**Notes:**  
**Assessment:** No  
**Remediation:** No  
**Withdrawn:** No  
**Determination:** No  
**Archived:**  
**FIS:** Yes  
**GW Chlorina:** No  
**GW Petroleum:** No  
**GW Metals:** No  
**GW Pesticide:** No  
**GW PCB:** No  
**GW PAH:** No  
**Soil Chlorina:** No  
**Soil Petroleum:** No  
**Soil Metals:** No  
**Soil Pesticide:** No  
**Soil PCB:** No  
**Soil PAH:** No  
**SED Chlorina:** No  
**SED Petroleum:** No  
**SED Metals:** No  
**SED Pesticide:** No  
**SED PCB:** No  
**SED PAH:** No  
**SW Chlorina:** No  
**SW Petroleum:** No  
**SW Metals:** No  
**SW Pesticide:** No  
**SW PCB:** No  
**SW PAH:** No  
**Program:**

Map Key	Number of Records	Direction/ Distance mi	Elevation ft	Site	DB
87	1 of 1	NNE/2.51	5.75	Beachwood Estates East of Morse Lane and Todd Point Edgemere MD 21219	<a href="#">SHWS</a>

**Point X:** 447117.77  
**Point Y:** 176555.7401  
**Alias:** Merritt Farms Waterfront  
**County:** Baltimore County  
**Acreage:** 146.77  
**File Avail:** No  
**Fact Sheet:** <http://www.mde.state.md.us/programs/Land/MarylandBrownfieldVCP/mapping/Documents/Beachwood%20Estates.pdf>  
**BMI Num:** MD0388  
**MD Num:** MD-388  
**Brownfield:** No  
**Ste Assess:** No  
**FUD:** No  
**State Master:** Yes  
**Non Master:** No  
**Federal Facility:** No  
**GW:** No  
**NPL:** No  
**VCP:** No  
**Application:** 0  
**Notes:**  
**Assessment:** No  
**Remediation:** No  
**Withdrawn:** No  
**Determination:** No  
**Archived:** No  
**FIS:** No  
**GW Chlorina:** No  
**GW Petroleum:** No  
**GW Metals:** No  
**GW Pesticide:** No  
**GW PCB:** No  
**GW PAH:** No  
**Soil Chlorina:** No  
**Soil Petroleum:** No  
**Soil Metals:** No  
**Soil Pesticide:** No  
**Soil PCB:** No  
**Soil PAH:** No  
**SED Chlorina:** No  
**SED Petroleum:** No  
**SED Metals:** No  
**SED Pesticide:** No  
**SED PCB:** No  
**SED PAH:** No  
**SW Chlorina:** No  
**SW Petroleum:** No  
**SW Metals:** No  
**SW Pesticide:** No  
**SW PCB:** No  
**SW PAH:** No  
**Program:**

<i>Map Key</i>	<i>Number of Records</i>	<i>Direction/ Distance mi</i>	<i>Elevation ft</i>	<i>Site</i>	<i>DB</i>
88	1 of 1	NNW/2.55	20.73	Stansbury Park Stansbury Road and Hydrangea Road Dundalk MD 21222	<a href="#">SHWS</a>

**Point X:** 443033.43  
**Point Y:** 176860.5099  
**Alias:**  
**County:** Baltimore County  
**Acreage:** 35  
**File Avail:** No  
**Fact Sheet:** [http://www.mde.state.md.us/assets/document/Stansbury\\_Park\(1\).pdf](http://www.mde.state.md.us/assets/document/Stansbury_Park(1).pdf)  
**BMI Num:** MD0265  
**MD Num:** MD-265  
**Brownfield:** No  
**Ste Assess:** No  
**FUD:** No  
**State Master:** Yes  
**Non Master:** No  
**Federal Facility:** No  
**GW:** No  
**NPL:** No  
**VCP:** No  
**Application:** 0  
**Notes:**  
**Assessment:** No  
**Remediation:** No  
**Withdrawn:** No  
**Determination:** No  
**Archived:**  
**FIS:**  
**GW Chlorina:** No  
**GW Petroleum:** No  
**GW Metals:** No  
**GW Pesticide:** No  
**GW PCB:** No  
**GW PAH:** No  
**Soil Chlorina:** No  
**Soil Petroleum:** No  
**Soil Metals:** No  
**Soil Pesticide:** No  
**Soil PCB:** No  
**Soil PAH:** No  
**SED Chlorina:** No  
**SED Petroleum:** No  
**SED Metals:** No  
**SED Pesticide:** No  
**SED PCB:** No  
**SED PAH:** No  
**SW Chlorina:** No  
**SW Petroleum:** No  
**SW Metals:** No  
**SW Pesticide:** No  
**SW PCB:** No  
**SW PAH:** No  
**Program:**

## *Unplottable Summary*

DB	Company Name/Site Name	Address	City	Zip
<a href="#">CERCLIS</a>	THOMPSON STEEL COMPANY INC	NORTH POINT BLVD	SPARROWS POINT MD	21219
<a href="#">CERCLIS NFRAP</a>	THOMPSON STEEL COMPANY INC	NORTH POINT BLVD	SPARROWS POINT MD	21219
<a href="#">ERNS</a>		SPARROWS POINT PLANT	BALTIMORE MD	21219
<a href="#">ERNS</a>		SPARROWS POINT PLANT	BALTIMORE MD	21219
<a href="#">ERNS</a>		SPARROWS POINT ORE PIER	BALTIMORE MD	
<a href="#">ERNS</a>		SPARROWS POINT ORE PIER	SPARROWS POINT MD	21219
<a href="#">ERNS</a>		SPARROWS POINT	BALTIMORE MD	
<a href="#">ERNS</a>		SPARROWS POINT	BALTIMORE MD	
<a href="#">ERNS</a>		SPARROW'S PT. SHIPYARD	SPARROW'S PT. MD	
<a href="#">ERNS</a>		SPARROWS PT RD TOWARD BETHLEHEM STEEL	EDGEMERE MD	
<a href="#">ERNS</a>		SPARROWS PT PLANT	SPARROWS PT MD	21219
<a href="#">ERNS</a>		SPARROWS PT PLANT	SPARROWS POINT MD	21219
<a href="#">ERNS</a>		SPARROWS POINT YARD	SPARROWS POINT MD	21219
<a href="#">ERNS</a>		SPARROWS POINT YARD PIER 1	SPARROWS POINT MD	21219
<a href="#">ERNS</a>		SPARROWS POINT YARD	SPARROWS POINT MD	21219
<a href="#">ERNS</a>		SPARROWS POINT YARD S. SIDE OF PIER NO.1	SPARROWS POINT MD	21219
<a href="#">ERNS</a>		SPARROWS POINT YARD PIER 1	SPARROWS POINT MD	21219

<a href="#">ERNS</a>	SPARROWS POINT YARD	SPARROWS POINT MD	21219
<a href="#">ERNS</a>	SPARROWS POINT YARD PEIR #3	SPARROWS POINT MD	21219
<a href="#">ERNS</a>	SPARROWS POINT SHIPYARD	SPARROWS POINT MD	21219
<a href="#">ERNS</a>	SPARROWS POINT SHIP YARD NORTHPOINT BLVD,CURTIS BAY	SPARROWS POINT MD	
<a href="#">ERNS</a>	SPARROWS POINT PLANT OUTFALL 021 CONTAINMENT,BASIN	BALTIMORE MD	21219
<a href="#">ERNS</a>	SPARROWS POINT PLANT	BALTIMORE MD	21219
<a href="#">ERNS</a>	SPARROWS POINT PLANT	BALTIMORE MD	21219
<a href="#">ERNS</a>	SPARROWS POINT NEW ORE PIER / BETHLEHEM STEEL	BALTIMORE MD	
<a href="#">ERNS</a>	SPARROWS POINT BLVD	BALTIMORE MD	
<a href="#">ERNS</a>	SPARROWS POINT	DUNDULK MD	
<a href="#">ERNS</a>	SPARROWS POINT	BALTIMORE MD	
<a href="#">ERNS</a>	SPARROWS POINT	BALTIMORE MD	
<a href="#">ERNS</a>	SPARROWS POINT	SPARROWS POINT MD	
<a href="#">ERNS</a>	SPARROWS POINT	BALTIMARE MD	
<a href="#">ERNS</a>	SPARROWS POINT	BALTIMORE MD	
<a href="#">ERNS</a>	SPARROWS POINT	BALTIMORE MD	21219
<a href="#">ERNS</a>	SPARROWS POINT	BALTIMORE MD	
<a href="#">ERNS</a>	SPARROW'S POINT SHIP YARD PIER SOUTHSIDE OF PIER,NO. 1	SPARROW'S POINT MD	21219
<a href="#">ERNS</a>	SPARROW'S POINT SHIP YARD	SPARROW'S POINT MD	21219
<a href="#">ERNS</a>	SPARROW'S POINT SHIP YARD	SPARROW'S POINT MD	21219
<a href="#">ERNS</a>	SPARROW'S POINT	BALTIMORE MD	
<a href="#">ERNS</a>	SPARROW'S POINT PIER NO.1 WET DOCK	BALTIMORE MD	



<a href="#">ERNS</a>	SPARROW'S POINT	BALTIMORE MD	
<a href="#">ERNS</a>	SPARROW POINT SHIPYARD	SPARROWS POINT MD	21219
<a href="#">ERNS</a>	SPARROW POINT SHIPYARD	SPARROWS POINT MD	21219
<a href="#">ERNS</a>	SPARROW POINT SHIPYARD	SPARROWS POINT MD	21219
<a href="#">ERNS</a>	SPARROW POINT SHIPYARD	SPARROWS POINT MD	21219
<a href="#">ERNS</a>	SPARROW POINT SHIPYARD	SPARROWS POINT MD	21219
<a href="#">ERNS</a>	SPARROW POINT SHIPYARD WEST END OF PIER 3	SPARROWS POINT MD	21219
<a href="#">ERNS</a>	SPARROW POINT SHIPYARD	SPARROWS POINT MD	21219
<a href="#">ERNS</a>	SPARROW POINT SHIPYARD PIER 2	SPARROWS POINT MD	21219
<a href="#">ERNS</a>	SPARROW POINT SHIPYARD	SPARROWS POINT MD	21219
<a href="#">ERNS</a>	SPARROW POINT SHIPYARD BETWEEN PIERS 2 & 3	SPARROWS POINT MD	21219
<a href="#">ERNS</a>	SPARROW POINT SHIPYARD PIER 1 FLOATING DRY DOCK	SPARROWS POINT MD	21219
<a href="#">ERNS</a>	SPARROW POINT SHIPYARD NORTH SIDE PIER 3	SPARROWS POINT MD	
<a href="#">ERNS</a>	SPARROW POINT SHIPYARD	SPARROWS POINT MD	21219
<a href="#">ERNS</a>	SPARROW POINT RD	EDGEMERE MD	
<a href="#">ERNS</a>	SOUTH OF SPARROW'S POINT WHITE ROCK MARINA	BALTIMORE MD	
<a href="#">ERNS</a>	RURAL AREA COUNTY ROAD SPARROWS POINT	BALTIMORE MD	
<a href="#">ERNS</a>	RTE 151 SPARROWS POINT	BALTIMORE MD	
<a href="#">ERNS</a>	RT 151 SPARROWS PT	BALTIMORE MD	21219
<a href="#">ERNS</a>	RT 151 SPARROWS PT	BALTIMORE MD	21219
<a href="#">ERNS</a>	RT 151 SPARROWS PT	BALTIMORE MD	21219

<a href="#">ERNS</a>	RT 151 SPARROWS PT	BALTIMORE MD	21219
<a href="#">ERNS</a>	RT 151 SPARROWS PT	BALTIMORE MD	21219
<a href="#">ERNS</a>	RT 151 SPARROWS PT,DE-SULFURIZING PLANT	BALTIMORE MD	21219
<a href="#">ERNS</a>	RT 151 SPARROWS PT	BALTIMORE MD	21219
<a href="#">ERNS</a>	RT 151 SPARROWS PT	BALTIMORE MD	21219
<a href="#">ERNS</a>	RT 151 SPARROWS PT	BALTIMORE MD	21219
<a href="#">ERNS</a>	RESERVOIR RD	SPARROWS POINT MD	
<a href="#">ERNS</a>	PORT SIDE 2 SPARROW POINT OR PIER	BALTIMORE MD	
<a href="#">ERNS</a>	PENNWOOD WHARF RD. COMPANY DOCK	BALTIMORE MD	21219
<a href="#">ERNS</a>	PENNWOOD WHARF SPARROWS POINT	BALTIMORE MD	
<a href="#">ERNS</a>	OFF OF NORTH POINT ROAD OLD BATTLE GROVE ROAD	DUNDALK MD	
<a href="#">ERNS</a>	OFF OF HWY 695, SPARROWS POINT EXIT	SPARROWS POINT MD	21219
<a href="#">ERNS</a>	NORTH POINT ROUTE 151	SPARROW POINT MD	21219
<a href="#">ERNS</a>	NORTH POINT RD.	SPARROWS POINT MD	21219
<a href="#">ERNS</a>	NORTH POINT RD.	SPARROWS POINT MD	21219
<a href="#">ERNS</a>	NORTH POINT RD.	SPARROWS POINT MD	21219
<a href="#">ERNS</a>	NORTH POINT RD AT INTERSECTION OF BELMONT AVE	BALTIMORE MD	
<a href="#">ERNS</a>	NORTH POINT RD	DUNDALK MD	21222
<a href="#">ERNS</a>	NORTH POINT CREEK LOVE BOAT YARD	BALTIMORE MD	
<a href="#">ERNS</a>	NORTH POINT BLVD	BALTIMORE MD	
<a href="#">ERNS</a>	MOUTH OF BEAR CREEK NEAR FRANCIS SCOTT KEY BRIDGE,IN PATAPSCO RIVER	BALTIMORE MD	
<a href="#">ERNS</a>	IN THE 012 OUTFALL BETHLEHEM STEEL	SPARROWS POINT MD	21219

<a href="#">ERNS</a>	BETHSHIP SPARROWS PT SHIPYARD	SPARROWS POINT MD	21219
<a href="#">ERNS</a>	BETHLEHEM STEEL, SPARROWS POINT PLANT	BALTIMORE MD	
<a href="#">ERNS</a>	BETHLEHEM STEEL RD.	BALTIMORE MD	
<a href="#">ERNS</a>	BETHLEHEM STEEL PLANT	SPARROWS POINT MD	21219
<a href="#">ERNS</a>	BETHLEHEM STEEL PIER ALONG SIDE THE DRY DOCK,PIER	SPARROWS POINT MD	
<a href="#">ERNS</a>	BETHLEHEM STEEL	BALTIMORE MD	
<a href="#">ERNS</a>	BETHLEHAM STEEL SHIPYARD	BALTIMORE MD	
<a href="#">ERNS</a>	BETHLEHAM STEEL CORP. PIER NO. 3	SPARROWS POINT MD	
<a href="#">ERNS</a>	BETHLEHAM SHIP SPARROWS POINT YARD	SPARROWS POINT MD	21219
<a href="#">ERNS</a>	BETHELEM STEEL SPARROWS POINT	BALTIMORE MD	
<a href="#">ERNS</a>	BETH SHIP DIVISION SPARROWS PT. SHIPYARD,PATATSCO RIVER	SPARROWS PT. MD	21219
<a href="#">ERNS</a>	BETH SHIP DIVISION SPARROWS PT. SHIPYARD,SW CORNER OF PIER 3	SPARROWS PT. MD	21219
<a href="#">ERNS</a>	BETH SHIP DIVISION SPARROWS PT. SHIPYARD	SPARROWS PT. MD	21219
<a href="#">ERNS</a>	BETH SHIP DIVISION SPARROWS PT. SHIPYARD,PIER NO.3 N.E.	SPARROWS PT. MD	21219
<a href="#">ERNS</a>	BETH SHIP DIVISION SPARROWS PT. SHIPYARD	SPARROWS PT. MD	21219
<a href="#">ERNS</a>	AT THE MOUTH OF BEAR CREEK AT THE OLD SPARROWS POINT STEEL PLANT	BALTIMORE MD	
<a href="#">ERNS</a>	AT THE GALLIPOS LOCK MILE SPARROWS POINT	BALTIMORE MD	
<a href="#">ERNS</a>	AIR PRODUCTS AND CHEMICAL RESERVOIR ROAD	SPARROW'S POINT MD	
<a href="#">ERNS</a>	6800 BRENTWOOD	BALTIMORE MD	
<a href="#">ERNS</a>	1575 SPARROWS POINT BLVD	BALTIMORE MD	
<a href="#">ERNS 1987-1989</a>	CONTAINMENT BASIN 021 ROUTE 151 SPARROWS POINT PLANT	SPARROWS POINT MD	

<a href="#">ERNS 1987-1989</a>		016 OUTFALL SPARROWS PT AT BETHLEHEM STEEL	SPARROWS PT MD	
<a href="#">ERNS 1987-1989</a>		BETHLEHEM MARINE FACILITY ROUTE 151	SPARROWS POINT MD	
<a href="#">ERNS 1987-1989</a>		SPARROWS POINT 021 CONTAINMENT BASIN	BALTIMORE MD	
<a href="#">ERNS 1987-1989</a>		SPARROWS POINT 021 OUTFALL INTO PATAPSCO RIVER	BALTIMORE MD	
<a href="#">ERNS 1987-1989</a>		BETHLEHEM STEEL SHIPYARD	SPARROWS POINT MD	
<a href="#">ERNS 1987-1989</a>		BETHLEHEM PIER #1 PATAPSCO RIVER	BALTIMORE MD	
<a href="#">HMIRS</a>		BETHLEHEM RD	SPARROWS POINT MD	
<a href="#">HMIRS</a>		NORTH POINT BLVD	BALTIMORE MD	
<a href="#">HMIRS</a>		BETH STEEL DOCK 18 (GATE G)	DUNDALK MD	
<a href="#">HMIRS</a>		NORTH POINT BD	BALTIMORE MD	
<a href="#">HMIRS</a>		NORTH POINT BLVD	SPARROWS POINT MD	
<a href="#">HMIRS</a>		NORTH POINT BLVD	SPARROWS POINT MD	
<a href="#">HMIRS</a>		NORTH POINT BLVD	SPARROWS POINT MD	
<a href="#">OCP</a>	BETHLEHEM STEEL	PENWOOD POWER PLANT	SPARROWS POINT MD	21219
<a href="#">OCP</a>	BETHLEHEM STEEL	PENWOOD POWER PLANT	SPARROWS POINT MD	21219
<a href="#">OCP</a>	BETHLEHEM STEEL	PENWOOD PLANT	SPARROWS POINT MD	21219
<a href="#">OCP</a>	BLUE CIRCLE CEMENT	PENNWOOD WHARF RD	SPARROWS POINT MD	21219
<a href="#">OCP</a>	BLUE CIRCLE CEMENT	PENNWOOD WHARF RD	SPARROWS POINT MD	21219
<a href="#">OCP</a>	BETHLEHEM STEEL/SURFACE SPILL	NORTH POINT BLVD.	SPARROWS POINT MD	21219
<a href="#">OCP</a>	BETHLEHEM STEEL/ BLUE CIRCLE ATLANTIC CEMENT COMPANY	PENWOOD WHARF ROAD, PO BOX 6687	SPARROWS POINT MD	21219-0687

<a href="#">OCP</a>	BETHLEHEM STEEL SHIPYARD, OUTFALL #012	SHIPYARD	SPARROWS POINT MD	21219
<a href="#">OCP</a>	BA CO BOARD OF ED	SPARROW PT RD	SPARROWS POINT MD	21219
<a href="#">OCP</a>	BETHLEHEM STEEL CORP	SPARROWS POINT SHIPYARD DIV.	BALTIMORE MD	21219
<a href="#">OCP</a>	SURFACE SPILL	SPARROWS POINT SUMP AREA	BALTIMORE MD	21219
<a href="#">OCP</a>	BETHLEHEM STEEL PLANT GARAGE BA	SPARROWS POINT PLANT	SPARROWS POINT MD	21219
<a href="#">OCP</a>	DETRICH INDUSTRIES	BETHLEHEM BLVD	BALTIMORE MD	21219
<a href="#">OCP</a>	PATAPSCO & BALTIMORE RAILROAD	BETHLEHEM STEEL	BALTIMORE MD	21219
<a href="#">OCP</a>	PATAPSCO & BALTIMORE RAILROAD	BETHLEHEM STEEL	BALTIMORE MD	21219
<a href="#">OCP</a>	ARUNDEL CORP	CANAL RD	BALTIMORE MD	21219
<a href="#">OCP</a>	BETHLEHEM STEEL/ CONCRETE/ARUN DEL CORP.	CANAL RD	SPARROWS POINT MD	21219
<a href="#">OCP</a>	CONRAIL BAYVIEW YARD	NORTH POINT BLVD	BALTIMORE MD	21219
<a href="#">OCP</a>	BETH SHIPYARD	SPARROWS POINT YARD	SPARROWS POINT MD	21219
<a href="#">OCP</a>	BETHLEHEM STEEL	CENTRAL WAREHOUSE EAST	SPARROWS POINT MD	21219
<a href="#">OCP</a>	I A CONSTRUCTION	WHARF RD	SPARROWS POINT MD	21219
<a href="#">RCRA CORRACTS</a>	THOMPSON STEEL COMPANY INC	NORTH POINT BLVD	SPARROWS POINT MD	21219
<a href="#">RCRA GEN</a>	IA CONSTRUCTION CORP - SPARROWS POINT	WHARF RD	SPARROWS POINT MD	21219
<a href="#">RCRA GEN</a>	ZARNAS, G C & CO INC	SPARROWS POINT RD	SPARROWS POINT MD	21219
<a href="#">RCRA GEN</a>	THOMPSON STEEL COMPANY INC	NORTH POINT BLVD	SPARROWS POINT MD	21219

<a href="#">RCRA NON GEN</a>	U.S. DOT MARITIME ADMINISTRATION	BBET SHIP ATTN: JOE PHELPS SPARROWS POINT YARD	SPARROWS POINT MD	212190000
<a href="#">RCRA NON GEN</a>	H S PROCESSING CO	4504 GRAYS RD	SPARROWS POINT MD	21222
<a href="#">RCRA NON GEN</a>	BOISE CASCADE COMPOSITE CAN DIV	BETHLEHEM BLVD	SPARROWS POINT MD	21222
<a href="#">RCRA NON GEN</a>	US FILTER RECOVERY SERVICES	GATE G BETHLEHEM BLVD	SPARROWS POINT MD	21219
<a href="#">RCRA TSD</a>	US FILTER RECOVERY SERVICES	GATE G BETHLEHEM BLVD	SPARROWS POINT MD	21219
<a href="#">UST</a>	IA Construction Corporation	Wharf Road	Sparrows Point MD	21219
<a href="#">UST</a>	Blumenthal-Kahn Elec.	Sparrows Point Office Bethlehem Steel Contractors Village	Sparrows Point MD	21219
<a href="#">UST</a>	Sparrows Point Concrete Plant	Canal Road	Baltimore MD	21219
<a href="#">UST</a>	Bethlehem Steel Corporation	Sparrows Point Yard	Baltimore MD	21219

# Unplottable Report

**Site:** THOMPSON STEEL COMPANY INC  
NORTH POINT BLVD SPARROWS POINT MD 21219

**Database:**  
[CERCLIS](#)

**Site ID:** 0303452  
**Site Epa ID:** MDD046282141  
**NPL Status:** Not on the NPL  
**Non NPL Status:** Deferred to RCRA  
**Federal Facility:** Not a Federal Facility  
**Site Cnty Name:** BALTIMORE  
**Site ID:** 0303452  
**Site Epa ID:** MDD046282141  
**NPL Status:** Not on the NPL  
**Non NPL Status:** Deferred to RCRA  
**Federal Facility:** Not a Federal Facility  
**Site Cnty Name:** BALTIMORE

## CERCLIS Assessment

### History:

-- --

### Date Started:

### Date Completed:

## CERCLIS Assessment

### History:

-- --

### Action:

DISCOVERY

### Date Started:

### Date Completed:

02-SEP-88

## CERCLIS Assessment

### History:

-- --

### Action:

PRELIMINARY ASSESSMENT

### Date Started:

30-OCT-90

### Date Completed:

30-OCT-90

## CERCLIS Assessment

### History:

-- --

### Action:

ARCHIVE SITE

### Date Started:

### Date Completed:

23-JAN-96

## CERCLIS Assessment

### History:

-- --

### Date Started:

### Date Completed:

## CERCLIS Assessment

### History:

-- --

### Action:

DISCOVERY

### Date Started:

### Date Completed:

02-SEP-88

## CERCLIS Assessment

### History:

-- --

### Action:

PRELIMINARY ASSESSMENT

**Date Started:** 30-OCT-90  
**Date Completed:** 30-OCT-90  
**CERCLIS Assessment History:**  
--  
**Action:** ARCHIVE SITE  
**Date Started:**  
**Date Completed:** 23-JAN-96

---

**Site:** THOMPSON STEEL COMPANY INC  
NORTH POINT BLVD SPARROWS POINT MD 21219

**Database:**  
[CERCLIS NFRAP](#)

**Site ID:** 0303452  
**Site Epa ID:** MDD046282141  
**Site Name:** THOMPSON STEEL COMPANY INC  
**Site Street Address:** NORTH POINT BLVD  
**Site City Name:** SPARROWS POINT  
**Site ZIP Code:** 21219  
**Federal Facility:**  
**Site Fips Code:** 24005  
**R Region Code:** 03  
**Site Parent ID:**  
**Site Cngrsnl District Code:** 03  
**R State Code:** MD  
**Parent Site Name:**  
**Site Cnty Name:** BALTIMORE  
**Site ID:** 0303452  
**Site Epa ID:** MDD046282141  
**Site Name:** THOMPSON STEEL COMPANY INC  
**Site Street Address:** NORTH POINT BLVD  
**Site City Name:** SPARROWS POINT  
**Site ZIP Code:** 21219  
**Federal Facility:**  
**Site Fips Code:** 24005  
**R Region Code:** 03  
**Site Parent ID:**  
**Site Cngrsnl District Code:** 03  
**R State Code:** MD  
**Parent Site Name:**  
**Site Cnty Name:** BALTIMORE

---

**Site:** SPARROWS POINT PLANT BALTIMORE MD 21219

**Database:**  
[ERNS](#)

**Description Of Incident:** ACID TANK / LEAKING  
**Type Of Incident:** FIXED  
**NRC Report Number:** 92359  
**Incident Cause:** EQUIPMENT FAILURE  
**Incident Date:** 15-OCT-91  
**Incident Location:**  
**Fire Involved:** N  
**Fire Extinguished:**  
**Any Evacuations:** N  
**Who Evacuated:**  
**Radius Of Evacuation:**  
**Any Injuries:** U  
**Any Damages:** N  
**Number Fatalities:**  
**Number Injured:**  
**Damage Amount:**  
**Air Corridor Closed:**



**Air Corridor Desc:**  
**Air Closure Time:**  
**Waterway Corridor Closed:**  
**Waterway Corridor Desc:**  
**Waterway Closure Time:**  
**Road Closed:**  
**Road Desc:**  
**Road Closure Time:**  
**Major Artery:**  
**Track Closed:**  
**Track Desc:**  
**Track Closure Time:**  
**Media Interest:**  
**Medium Desc:** LAND  
**Additional Medium Info:**  
**Body Of Water:**  
**Tributary Of:**  
**Release Secured:**  
**Estimated Duration Of Release:**  
**Release Rate:**  
**Desc Remedial Action:** STOPPED FEEDING ACID TO THE TANK  
**State Agency On Scene:**  
**State Agency Report Num:**  
**Weather Conditions:**  
**Air Temperature:**  
**Wind Speed:**  
**Wind Direction:**  
**Water Supply Contaminated:**  
**Employee Fatality:**  
**Passenger Fatality:**  
**Community Impact:**  
**Occupant Fatality:**  
**Additional Info:**  
**State Agency Notified:**  
**Any Fatalities:** U  
**Federal Agency Notified:**  
**Nearest River Mile Marker:**  
**Passengers Transferred:** UNK  
**Date Received:** 15-OCT-91  
**Responsible Company:** BETHLEHEM STEEL  
**Responsible Org Type:** PRIVATE ENTERPRISE  
**Responsible City:** BALTIMORE  
**Responsible State:** MD  
**Responsible Zip:** 21219

**Material Spill Information**

-- --  
**NRC Report Number:** 92359  
**CHRIS Code:** SFA  
**CAS Number:**  
**UN Number:**  
**Amount Of Material:** 1000  
**Unit Of Material:** GALLON(S)  
**Name Of Material:** SULFURIC ACID  
**If Reached Water:** YES  
**Amount In Water:** 0  
**Unit Of Measure Reach Water:** NONE  
 -- --

**Site:** SPARROWS POINT PLANT BALTIMORE MD 21219

**Database:** [ERNS](#)

**Number Fatalities:**  
**Number Injured:**  
**Damage Amount:**  
**Air Corridor Closed:** N  
**Air Corridor Desc:**  
**Air Closure Time:**  
**Waterway Corridor Closed:** N  
**Waterway Corridor Desc:**  
**Waterway Closure Time:**  
**Road Closed:** N  
**Road Desc:**  
**Road Closure Time:**  
**Major Artery:** N  
**Track Closed:** N  
**Track Desc:**  
**Track Closure Time:**  
**Media Interest:**  
**Medium Desc:** WATER  
**Additional Medium Info:** OUTFALL 021 > PATAPSCO RIVER  
**Body Of Water:**  
**Tributary Of:**  
**Release Secured:** U  
**Estimated Duration Of Release:**  
**Release Rate:**  
**Desc Remedial Action:** MATERIAL CONTAINED BY A DAM AT FACILITY OUTFALL  
**State Agency On Scene:**  
**State Agency Report Num:**  
**Weather Conditions:**  
**Air Temperature:**  
**Wind Speed:**  
**Wind Direction:**  
**Water Supply Contaminated:** U  
**Employee Fatality:**  
**Passenger Fatality:**  
**Community Impact:** N  
**Occupant Fatality:**  
**Additional Info:** SHEEN SIZE 100 SQ/FT., DARK.  
**State Agency Notified:**  
**Any Fatalities:** U  
**Federal Agency Notified:**  
**Nearest River Mile Marker:**  
**Passengers Transferred:** UNK  
**Date Received:** 18-OCT-91  
**Responsible Company:** BETHLEHEM STEEL  
**Responsible Org Type:** PRIVATE ENTERPRISE  
**Responsible City:** BALTIMORE  
**Responsible State:** MD  
**Responsible Zip:** 21219  
**Description Of Incident:** WASH-OIL SCRUBBER / RELEASE OF MATERIAL, CAUSE UNKNOWN  
**Type Of Incident:** FIXED  
**NRC Report Number:** 92743  
**Incident Cause:** UNKNOWN  
**Incident Date:** 18-OCT-91  
**Incident Location:**  
**Fire Involved:** N  
**Fire Extinguished:** U  
**Any Evacuations:** N  
**Who Evacuated:**  
**Radius Of Evacuation:**  
**Any Injuries:** U  
**Any Damages:** N

**Material Spill Information**

-- --  
**NRC Report Number:** 92743  
**CHRIS Code:** OTH  
**CAS Number:**  
**UN Number:**  
**Amount Of Material:** 500  
**Unit Of Material:** GALLON(S)  
**Name Of Material:** WASH OIL  
**If Reached Water:** YES  
**Amount In Water:** 500  
**Unit Of Measure Reach Water:** GALLON(S)  
-- --

**Site:**

SPARROWS POINT ORE PIER BALTIMORE MD

**Database:**[ERNS](#)

**Number Fatalities:**  
**Number Injured:**  
**Damage Amount:**  
**Air Corridor Closed:** N  
**Air Corridor Desc:**  
**Air Closure Time:**  
**Waterway Corridor Closed:** N  
**Waterway Corridor Desc:**  
**Waterway Closure Time:**  
**Road Closed:** N  
**Road Desc:**  
**Road Closure Time:**  
**Major Artery:** N  
**Track Closed:** N  
**Track Desc:**  
**Track Closure Time:**  
**Media Interest:**  
**Medium Desc:** WATER  
**Additional Medium Info:** BALTIMORE HARBOR  
**Body Of Water:**  
**Tributary Of:**  
**Release Secured:** U  
**Estimated Duration Of Release:**  
**Release Rate:**  
**Desc Remedial Action:** RELEASE SECURED/BOOMS DEPLOYED  
**State Agency On Scene:**  
**State Agency Report Num:**  
**Weather Conditions:**  
**Air Temperature:**  
**Wind Speed:**  
**Wind Direction:**  
**Water Supply Contaminated:** U  
**Employee Fatality:**  
**Passenger Fatality:**  
**Community Impact:** N  
**Occupant Fatality:**  
**Additional Info:** SHEEN SIZE:30' X 50'WILL NOTIFY:MDE  
**State Agency Notified:**  
**Any Fatalities:** U  
**Federal Agency Notified:**  
**Nearest River Mile Marker:**  
**Passengers Transferred:** UNK  
**Date Received:** 25-OCT-96

**Responsible Company:** C.J. LANGENFELDER  
**Responsible Org Type:** PRIVATE ENTERPRISE  
**Responsible City:** BALTIMORE  
**Responsible State:** MD  
**Responsible Zip:** 21237  
**Description Of Incident:** MUD DREDGE HYDRAULIC LINE RUPTURED  
**Type Of Incident:** VESSEL  
**NRC Report Number:** 365624  
**Incident Cause:** EQUIPMENT FAILURE  
**Incident Date:** 25-OCT-96  
**Incident Location:**  
**Fire Involved:** N  
**Fire Extinguished:** U  
**Any Evacuations:** N  
**Who Evacuated:**  
**Radius Of Evacuation:**  
**Any Injuries:** U  
**Any Damages:** N

**Material Spill Information**

-- --  
**NRC Report Number:** 365624  
**CHRIS Code:** OHY  
**CAS Number:**  
**UN Number:**  
**Amount Of Material:** 1  
**Unit Of Material:** GALLON(S)  
**Name Of Material:** HYDRAULIC OIL  
**If Reached Water:** YES  
**Amount In Water:** 1  
**Unit Of Measure Reach Water:** GALLON(S)  
-- --

---

**Site:** SPARROWS POINT ORE PIER SPARROWS POINT MD 21219 **Database:** [ERNS](#)

**Damage Amount:**  
**Number Fatalities:**  
**Number Injured:**  
**Air Corridor Closed:** N  
**Air Corridor Desc:**  
**Air Closure Time:**  
**Waterway Corridor Closed:**  
**Waterway Corridor Desc:**  
**Waterway Closure Time:**  
**Road Closed:** N  
**Road Desc:**  
**Road Closure Time:**  
**Major Artery:**  
**Track Closed:**  
**Track Desc:**  
**Track Closure Time:**  
**Media Interest:**  
**Medium Desc:** WATER  
**Additional Medium Info:** PATAPSCO RIVER  
**Body Of Water:**  
**Tributary Of:**  
**Release Secured:**  
**Estimated Duration Of Release:**  
**Release Rate:**  
**Desc Remedial Action:** SORBENTS DEPLOYED

**State Agency On Scene:**  
**State Agency Report Num:**  
**Weather Conditions:**  
**Air Temperature:**  
**Wind Speed:**  
**Wind Direction:**  
**Water Supply Contaminated:**  
**Employee Fatality:**  
**Passenger Fatality:**  
**Community Impact:**  
**Occupant Fatality:**  
**Additional Info:**  
**State Agency Notified:**  
**Any Fatalities:** U  
**Federal Agency Notified:**  
**Nearest River Mile Marker:**  
**Passengers Transferred:** UNK  
**Date Received:** 07-AUG-95  
**Responsible Company:** M/V TOP TRADER  
**Responsible Org Type:** PRIVATE ENTERPRISE  
**Responsible City:** SPARROWS POINT  
**Responsible State:** MD  
**Responsible Zip:** 21219  
**Description Of Incident:** VENT ON LUBE OIL TANK ON M/V TOP TRADER/TANK BURPED  
**Type Of Incident:** VESSEL  
**NRC Report Number:** 303066  
**Incident Cause:** UNKNOWN  
**Incident Date:** 07-AUG-95  
**Incident Location:**  
**Fire Involved:** N  
**Fire Extinguished:**  
**Any Evacuations:** N  
**Who Evacuated:**  
**Radius Of Evacuation:**  
**Any Injuries:** U  
**Any Damages:** N

**Material Spill Information**

-- --  
**NRC Report Number:** 303066  
**CHRIS Code:** OLB  
**CAS Number:**  
**UN Number:**  
**Amount Of Material:** 2  
**Unit Of Material:** GALLON(S)  
**Name Of Material:** OIL, MISC: LUBRICATING  
**If Reached Water:** YES  
**Amount In Water:** 2  
**Unit Of Measure Reach Water:** GALLON(S)  
 -- --

**Site:** SPARROWS POINT BALTIMORE MD

**Database:** [ERNS](#)

**Number Fatalities:**  
**Number Injured:**  
**Damage Amount:**  
**Air Corridor Closed:** N  
**Air Corridor Desc:**  
**Air Closure Time:**  
**Waterway Corridor Closed:** N  
**Waterway Corridor Desc:**

**Waterway Closure Time:**  
**Road Closed:** U  
**Road Desc:**  
**Road Closure Time:**  
**Major Artery:** N  
**Track Closed:** N  
**Track Desc:**  
**Track Closure Time:**  
**Media Interest:** HIGH  
**Medium Desc:** LAND  
**Additional Medium Info:** MULCHING PLANT NEXT TO STEEL PLANT  
**Body Of Water:**  
**Tributary Of:**  
**Release Secured:** U  
**Estimated Duration Of Release:**  
**Release Rate:**  
**Desc Remedial Action:** FIRE FIGHTERS FIGHTING BLAZE WITH 13 TRUCKS AND ONE BOAT.  
**State Agency On Scene:** BALTIMORE FD  
**State Agency Report Num:** NONE  
**Weather Conditions:** CLEAR  
**Air Temperature:** 63  
**Wind Speed:**  
**Wind Direction:**  
**Water Supply Contaminated:** U  
**Employee Fatality:**  
**Passenger Fatality:**  
**Community Impact:** N  
**Occupant Fatality:**  
**Additional Info:** NEWS REPORTS INDICATE THAT THERE ARE NO INJURIES OR FATALITIES. IT IS UNKNOWN AT THIS TIME AS TO THE CAUSE OF THE FIRE.  
**State Agency Notified:**  
**Any Fatalities:** N  
**Federal Agency Notified:** NONE  
**Nearest River Mile Marker:**  
**Passengers Transferred:** UNK  
**Date Received:** 08-AUG-02  
**Responsible Company:**  
**Responsible Org Type:** UNKNOWN  
**Responsible City:** SPARROWS POINT  
**Responsible State:** MD  
**Responsible Zip:**  
**Description Of Incident:** NEWS REPORTS A 2 ALARM FIRE AT A MULCHING COMPANY NEXT TO A STEEL PLANT AT SPARROWS POINT IN BALTIMORE, MD. THE 1ST CALL FOR THE FIRE CAME IN ABOUT 0430. THERE ARE 13 FIRE TRUCKS & A BOAT BATTLING THE BLAZE. NO REPORTS OF INJURIES.  
**Type Of Incident:** FIXED  
**NRC Report Number:** 619261  
**Incident Cause:** UNKNOWN  
**Incident Date:** 08-AUG-02  
**Incident Location:** MULCHING PLANT  
**Fire Involved:** Y  
**Fire Extinguished:** N  
**Any Evacuations:** U  
**Who Evacuated:**  
**Radius Of Evacuation:**  
**Any Injuries:** N  
**Any Damages:** U  
**Material Spill Information**  
--  
**NRC Report Number:** 619261  
**CHRIS Code:** UNK

CAS Number: 000000-00-0  
UN Number:  
Amount Of Material: 0  
Unit Of Material: OTHER  
Name Of Material: UNKNOWN MATERIAL  
If Reached Water: UNKNOWN  
Amount In Water: 0  
Unit Of Measure Reach Water: UNKNOWN AMOUNT  
-- --

Site: SPARROWS POINT BALTIMORE MD

Database:  
[ERNS](#)

Number Fatalities:  
Number Injured:  
Damage Amount:  
Air Corridor Closed: N  
Air Corridor Desc:  
Air Closure Time:  
Waterway Corridor Closed: N  
Waterway Corridor Desc:  
Waterway Closure Time:  
Road Closed: N  
Road Desc:  
Road Closure Time:  
Major Artery: N  
Track Closed: N  
Track Desc:  
Track Closure Time:  
Media Interest:  
Medium Desc: AIR  
Additional Medium Info: ATMOSPHERE  
Body Of Water:  
Tributary Of:  
Release Secured: U  
Estimated Duration Of Release:  
Release Rate:  
Desc Remedial Action: NO ACTION  
State Agency On Scene:  
State Agency Report Num:  
Weather Conditions:  
Air Temperature:  
Wind Speed:  
Wind Direction:  
Water Supply Contaminated: U  
Employee Fatality:  
Passenger Fatality:  
Community Impact: N  
Occupant Fatality:  
Additional Info: CALLER REPORTS THAT THE STEEL MILL DOES THIS LATE AT NIGHT TO GOUN-  
DETECTED / THIS IS THE 4TH TIME THIS HAS BEEN CALLED IN BY CALLER  
State Agency Notified:  
Any Fatalities: U  
Federal Agency Notified:  
Nearest River Mile Marker:  
Passengers Transferred: UNK  
Date Received: 30-OCT-99  
Responsible Company: BETHLEHEM STEEL PLANT  
Responsible Org Type: PRIVATE ENTERPRISE  
Responsible City: BALTIMORE  
Responsible State: MD  
Responsible Zip:

**Description Of Incident:** CALLER REPORTS THAT A STRONG SULFUR SMELL IS COMING FROM THE PLANT /CALLER FEELS THAT THE CAUSE IS DUMPING LATE AT NIGHT

**Type Of Incident:** FIXED

**NRC Report Number:** 504170

**Incident Cause:** DUMPING

**Incident Date:** 30-OCT-99

**Incident Location:**

**Fire Involved:** N

**Fire Extinguished:** U

**Any Evacuations:** N

**Who Evacuated:**

**Radius Of Evacuation:**

**Any Injuries:** U

**Any Damages:** N

**Material Spill Information**

-- --

**NRC Report Number:** 504170

**CHRIS Code:** SFD

**CAS Number:**

**UN Number:**

**Amount Of Material:** 0

**Unit Of Material:** UNKNOWN AMOUNT

**Name Of Material:** SULFUR DIOXIDE

**If Reached Water:** YES

**Amount In Water:** 0

**Unit Of Measure Reach Water:** NONE

-- --

**Site:** SPARROW'S PT. SHIPYARD SPARROW'S PT. MD **Database:** [ERNS](#)

**Damage Amount:**

**Number Fatalities:**

**Number Injured:**

**Air Corridor Closed:**

**Air Corridor Desc:**

**Air Closure Time:**

**Waterway Corridor Closed:**

**Waterway Corridor Desc:**

**Waterway Closure Time:**

**Road Closed:**

**Road Desc:**

**Road Closure Time:**

**Major Artery:**

**Track Closed:**

**Track Desc:**

**Track Closure Time:**

**Media Interest:**

**Medium Desc:** WATER

**Additional Medium Info:** PATAPSCO RIVER

**Body Of Water:**

**Tributary Of:**

**Release Secured:**

**Estimated Duration Of Release:**

**Release Rate:**

**Desc Remedial Action:** NONE

**State Agency On Scene:**

**State Agency Report Num:**

**Weather Conditions:**

**Air Temperature:**



**Wind Speed:**  
**Wind Direction:**  
**Water Supply Contaminated:**  
**Employee Fatality:**  
**Passenger Fatality:**  
**Community Impact:**  
**Occupant Fatality:**  
**Additional Info:**  
**State Agency Notified:**  
**Any Fatalities:** U  
**Federal Agency Notified:**  
**Nearest River Mile Marker:**  
**Passengers Transferred:** UNK  
**Date Received:** 14-JUL-92  
**Responsible Company:**  
**Responsible Org Type:** UNKNOWN  
**Responsible City:**  
**Responsible State:** XX  
**Responsible Zip:**  
**Description Of Incident:** UNKNOWN / UNKNOWN SHEEN SIGHTING SHEEN SIZE:200 FT X 200 FT  
**Type Of Incident:** UNKNOWN SHEEN  
**NRC Report Number:** 126568  
**Incident Cause:** UNKNOWN  
**Incident Date:** 14-JUL-92  
**Incident Location:**  
**Fire Involved:** N  
**Fire Extinguished:**  
**Any Evacuations:** N  
**Who Evacuated:**  
**Radius Of Evacuation:**  
**Any Injuries:** U  
**Any Damages:** N

**Material Spill Information**

--  
**NRC Report Number:** 126568  
**CHRIS Code:** OUN  
**CAS Number:**  
**UN Number:**  
**Amount Of Material:** 0  
**Unit Of Material:** UNKNOWN AMOUNT  
**Name Of Material:** UNKNOWN OIL  
**If Reached Water:** YES  
**Amount In Water:** 0  
**Unit Of Measure Reach Water:** UNKNOWN AMOUNT  
 --

**Site:** SPARROWS PT RD TOWARD BETHLEHEM STEEL EDGEMERE MD

**Database:** [ERNS](#)

**Number Fatalities:**  
**Number Injured:**  
**Damage Amount:**  
**Air Corridor Closed:**  
**Air Corridor Desc:**  
**Air Closure Time:**  
**Waterway Corridor Closed:**  
**Waterway Corridor Desc:**  
**Waterway Closure Time:**  
**Road Closed:**  
**Road Desc:**  
**Road Closure Time:**

**Major Artery:**  
**Track Closed:**  
**Track Desc:**  
**Track Closure Time:**  
**Media Interest:**  
**Medium Desc:** WATER  
**Additional Medium Info:** CHESAPEAKE BAY NEAR KEY BRIDGE  
**Body Of Water:**  
**Tributary Of:**  
**Release Secured:**  
**Estimated Duration Of Release:**  
**Release Rate:**  
**Desc Remedial Action:** NONE  
**State Agency On Scene:**  
**State Agency Report Num:**  
**Weather Conditions:**  
**Air Temperature:**  
**Wind Speed:**  
**Wind Direction:**  
**Water Supply Contaminated:**  
**Employee Fatality:**  
**Passenger Fatality:**  
**Community Impact:**  
**Occupant Fatality:**  
**Additional Info:**  
**State Agency Notified:**  
**Any Fatalities:** U  
**Federal Agency Notified:**  
**Nearest River Mile Marker:**  
**Passengers Transferred:** UNK  
**Date Received:** 17-OCT-94  
**Responsible Company:** BLUE CIRCLE CONCRETE CO  
**Responsible Org Type:** PRIVATE ENTERPRISE  
**Responsible City:** EDGEMERE  
**Responsible State:** MD  
**Responsible Zip:**  
**Description Of Incident:** UNKNOWN / UNKNOWN SHEEN SIGHTING, SHEEN SIZE: VERY LARGE AREA/BLACKIN COLOR  
**Type Of Incident:** UNKNOWN SHEEN  
**NRC Report Number:** 265690  
**Incident Cause:** UNKNOWN  
**Incident Date:** 15-OCT-94  
**Incident Location:**  
**Fire Involved:** N  
**Fire Extinguished:**  
**Any Evacuations:** N  
**Who Evacuated:**  
**Radius Of Evacuation:**  
**Any Injuries:** U  
**Any Damages:** N

**Material Spill Information**  
 --  
**NRC Report Number:** 265690  
**CHRIS Code:** CCW  
**CAS Number:**  
**UN Number:**  
**Amount Of Material:** 0  
**Unit Of Material:** UNKNOWN AMOUNT  
**Name Of Material:** CREOSOTE  
**If Reached Water:** YES  
**Amount In Water:** 0

Unit Of Measure Reach Water: UNKNOWN AMOUNT  
-- --

**Site:** SPARROWS PT PLANT SPARROWS PT MD 21219

**Database:**  
[ERNS](#)

**Number Fatalities:**  
**Number Injured:**  
**Damage Amount:**  
**Air Corridor Closed:** N  
**Air Corridor Desc:**  
**Air Closure Time:**  
**Waterway Corridor Closed:** N  
**Waterway Corridor Desc:**  
**Waterway Closure Time:**  
**Road Closed:** N  
**Road Desc:**  
**Road Closure Time:**  
**Major Artery:** N  
**Track Closed:** N  
**Track Desc:**  
**Track Closure Time:**  
**Media Interest:**  
**Medium Desc:** WATER  
**Additional Medium Info:** PATAPSCO RIVER  
**Body Of Water:**  
**Tributary Of:**  
**Release Secured:** U  
**Estimated Duration Of Release:**  
**Release Rate:**  
**Desc Remedial Action:** CONTAINING IT WITH BOOM, PLUGGED THE LINE, MOBILE DREDGE INC THERE TO CLEAN UP SPILL  
**State Agency On Scene:**  
**State Agency Report Num:**  
**Weather Conditions:**  
**Air Temperature:**  
**Wind Speed:**  
**Wind Direction:**  
**Water Supply Contaminated:** U  
**Employee Fatality:**  
**Passenger Fatality:**  
**Community Impact:** N  
**Occupant Fatality:**  
**Additional Info:** SHEEN SIZE: 1000 SQ FT, RAINBOW COLOR/  
**State Agency Notified:**  
**Any Fatalities:** U  
**Federal Agency Notified:**  
**Nearest River Mile Marker:**  
**Passengers Transferred:** UNK  
**Date Received:** 27-DEC-91  
**Responsible Company:** BETHLAM STEEL  
**Responsible Org Type:** PRIVATE ENTERPRISE  
**Responsible City:** SPARROWS PT  
**Responsible State:** MD  
**Responsible Zip:** 21219  
**Description Of Incident:** ABANDONED PIPE/SOIL EROSION STILL INVESTIGATING  
**Type Of Incident:** FIXED  
**NRC Report Number:** 100967  
**Incident Cause:** NATURAL PHENOMENON  
**Incident Date:** 27-DEC-91  
**Incident Location:**  
**Fire Involved:** N

Fire Extinguished: U  
Any Evacuations: N  
Who Evacuated:  
Radius Of Evacuation:  
Any Injuries: U  
Any Damages: N

**Material Spill Information**

-- --  
NRC Report Number: 100967  
CHRIS Code: OSX  
CAS Number:  
UN Number:  
Amount Of Material: 20  
Unit Of Material: GALLON(S)  
Name Of Material: OIL, FUEL: NO. 6  
If Reached Water: YES  
Amount In Water: 20  
Unit Of Measure Reach Water: GALLON(S)  
-- --

**Site:** SPARROWS PT PLANT SPARROWS POINT MD 21219 **Database:** [ERNS](#)

Number Fatalities:  
Number Injured:  
Damage Amount:  
Air Corridor Closed: N  
Air Corridor Desc:  
Air Closure Time:  
Waterway Corridor Closed: N  
Waterway Corridor Desc:  
Waterway Closure Time:  
Road Closed: N  
Road Desc:  
Road Closure Time:  
Major Artery: N  
Track Closed: N  
Track Desc:  
Track Closure Time:  
Media Interest:  
Medium Desc: WATER  
Additional Medium Info: PATAPSCO RIVER  
Body Of Water:  
Tributary Of:  
Release Secured: U  
Estimated Duration Of Release:  
Release Rate:  
Desc Remedial Action: UNKNOWN.  
State Agency On Scene:  
State Agency Report Num:  
Weather Conditions:  
Air Temperature:  
Wind Speed:  
Wind Direction:  
Water Supply Contaminated: U  
Employee Fatality:  
Passenger Fatality:  
Community Impact: N  
Occupant Fatality:  
Additional Info: SHEEN SIZE UNKNOWN.

**State Agency Notified:**  
**Any Fatalities:** U  
**Federal Agency Notified:**  
**Nearest River Mile Marker:**  
**Passengers Transferred:** UNK  
**Date Received:** 25-MAR-91  
**Responsible Company:** BETHLEHAM STEEL  
**Responsible Org Type:** PRIVATE ENTERPRISE  
**Responsible City:** SPARROWS POINT  
**Responsible State:** MD  
**Responsible Zip:** 21219  
**Description Of Incident:** UNKNOWN. SHEEN SIGHTING  
**Type Of Incident:** UNKNOWN SHEEN  
**NRC Report Number:** 65094  
**Incident Cause:** UNKNOWN  
**Incident Date:** 25-MAR-91  
**Incident Location:**  
**Fire Involved:** N  
**Fire Extinguished:** U  
**Any Evacuations:** N  
**Who Evacuated:**  
**Radius Of Evacuation:**  
**Any Injuries:** U  
**Any Damages:** N

**Material Spill Information**

-- --  
**NRC Report Number:** 65094  
**CHRIS Code:** OUN  
**CAS Number:**  
**UN Number:**  
**Amount Of Material:** 20  
**Unit Of Material:** GALLON(S)  
**Name Of Material:** UNKNOWN OIL  
**If Reached Water:** YES  
**Amount In Water:** 20  
**Unit Of Measure Reach Water:** GALLON(S)  
 -- --

**Site:** SPARROWS POINT YARD SPARROWS POINT MD 21219

**Database:** [ERNS](#)

**Damage Amount:**  
**Number Fatalities:**  
**Number Injured:**  
**Air Corridor Closed:** N  
**Air Corridor Desc:**  
**Air Closure Time:**  
**Waterway Corridor Closed:** N  
**Waterway Corridor Desc:**  
**Waterway Closure Time:**  
**Road Closed:** N  
**Road Desc:**  
**Road Closure Time:**  
**Major Artery:** N  
**Track Closed:** N  
**Track Desc:**  
**Track Closure Time:**  
**Media Interest:**  
**Medium Desc:** WATER  
**Additional Medium Info:** PATATSCO RIVER  
**Body Of Water:**

**Tributary Of:**  
**Release Secured:** U  
**Estimated Duration Of Release:**  
**Release Rate:**  
**Desc Remedial Action:** SPILL CONTAINED WITH BOOM AND VAC BARGE ON SCENE.  
**State Agency On Scene:**  
**State Agency Report Num:**  
**Weather Conditions:**  
**Air Temperature:**  
**Wind Speed:**  
**Wind Direction:**  
**Water Supply Contaminated:** U  
**Employee Fatality:**  
**Passenger Fatality:**  
**Community Impact:** N  
**Occupant Fatality:**  
**Additional Info:** SHEEN SIZE UNKNOWN.  
**State Agency Notified:**  
**Any Fatalities:** U  
**Federal Agency Notified:**  
**Nearest River Mile Marker:**  
**Passengers Transferred:** UNK  
**Date Received:** 02-MAR-91  
**Responsible Company:** BETHLEHAM STEEL  
**Responsible Org Type:** PRIVATE ENTERPRISE  
**Responsible City:** SPARROWS POINT  
**Responsible State:** MD  
**Responsible Zip:** 21219  
**Description Of Incident:** USMC SOUTHERN CROSS / OVERFLOW  
**Type Of Incident:** VESSEL  
**NRC Report Number:** 61838  
**Incident Cause:** OPERATOR ERROR  
**Incident Date:** 02-MAR-91  
**Incident Location:**  
**Fire Involved:** N  
**Fire Extinguished:** U  
**Any Evacuations:** N  
**Who Evacuated:**  
**Radius Of Evacuation:**  
**Any Injuries:** U  
**Any Damages:** N

**Material Spill Information**

-- --  
**NRC Report Number:** 61838  
**CHRIS Code:** OSX  
**CAS Number:**  
**UN Number:**  
**Amount Of Material:** 50  
**Unit Of Material:** GALLON(S)  
**Name Of Material:** OIL, FUEL: NO. 6  
**If Reached Water:** YES  
**Amount In Water:** 50  
**Unit Of Measure Reach Water:** GALLON(S)  
 -- --

**Site:** SPARROWS POINT YARD PIER 1 SPARROWS POINT MD 21219

**Database:** [ERNS](#)

**Number Fatalities:**  
**Number Injured:**

**Damage Amount:**  
**Air Corridor Closed:** N  
**Air Corridor Desc:**  
**Air Closure Time:**  
**Waterway Corridor Closed:** N  
**Waterway Corridor Desc:**  
**Waterway Closure Time:**  
**Road Closed:** N  
**Road Desc:**  
**Road Closure Time:**  
**Major Artery:** N  
**Track Closed:** N  
**Track Desc:**  
**Track Closure Time:**  
**Media Interest:**  
**Medium Desc:** WATER  
**Additional Medium Info:** BEAR CREEK  
**Body Of Water:**  
**Tributary Of:**  
**Release Secured:** U  
**Estimated Duration Of Release:**  
**Release Rate:**  
**Desc Remedial Action:** RELEASE STOPPED/BOOM AND ABSORBENTS DEPLOYED  
**State Agency On Scene:**  
**State Agency Report Num:**  
**Weather Conditions:**  
**Air Temperature:**  
**Wind Speed:**  
**Wind Direction:**  
**Water Supply Contaminated:** U  
**Employee Fatality:**  
**Passenger Fatality:**  
**Community Impact:** N  
**Occupant Fatality:**  
**Additional Info:**  
**State Agency Notified:**  
**Any Fatalities:** U  
**Federal Agency Notified:**  
**Nearest River Mile Marker:**  
**Passengers Transferred:** UNK  
**Date Received:** 28-FEB-97  
**Responsible Company:** M/V M.S. SUNDREAM  
**Responsible Org Type:** PRIVATE ENTERPRISE  
**Responsible City:**  
**Responsible State:** XX  
**Responsible Zip:**  
**Description Of Incident:** M/V M.S. SUNDREAM (FORMERLY M/V SONG OF NORWAY)/MATERIAL DROPPED/OVERBOARD  
**Type Of Incident:** VESSEL  
**NRC Report Number:** 378471  
**Incident Cause:** OPERATOR ERROR  
**Incident Date:** 28-FEB-97  
**Incident Location:**  
**Fire Involved:** N  
**Fire Extinguished:** U  
**Any Evacuations:** N  
**Who Evacuated:**  
**Radius Of Evacuation:**  
**Any Injuries:** U  
**Any Damages:** N

**Material Spill Information**

--  
**NRC Report Number:** 378471  
**CHRIS Code:** OLB  
**CAS Number:**  
**UN Number:**  
**Amount Of Material:** 5  
**Unit Of Material:** GALLON(S)  
**Name Of Material:** OIL, MISC: LUBRICATING  
**If Reached Water:** YES  
**Amount In Water:** 5  
**Unit Of Measure Reach Water:** GALLON(S)  
 --

**Site:** SPARROWS POINT YARD SPARROWS POINT MD 21219

**Database:**  
[ERNS](#)

**Number Fatalities:**  
**Number Injured:**  
**Damage Amount:**  
**Air Corridor Closed:** N  
**Air Corridor Desc:**  
**Air Closure Time:**  
**Waterway Corridor Closed:** N  
**Waterway Corridor Desc:**  
**Waterway Closure Time:**  
**Road Closed:** N  
**Road Desc:**  
**Road Closure Time:**  
**Major Artery:** N  
**Track Closed:** N  
**Track Desc:**  
**Track Closure Time:**  
**Media Interest:**  
**Medium Desc:** LAND  
**Additional Medium Info:** DECK OF SHIP  
**Body Of Water:**  
**Tributary Of:**  
**Release Secured:** U  
**Estimated Duration Of Release:**  
**Release Rate:**  
**Desc Remedial Action:** LEAK IS SECURED / OIL DRY WAS USED  
**State Agency On Scene:**  
**State Agency Report Num:**  
**Weather Conditions:**  
**Air Temperature:**  
**Wind Speed:**  
**Wind Direction:**  
**Water Supply Contaminated:** U  
**Employee Fatality:**  
**Passenger Fatality:**  
**Community Impact:** N  
**Occupant Fatality:**  
**Additional Info:**  
**State Agency Notified:**  
**Any Fatalities:** U  
**Federal Agency Notified:**  
**Nearest River Mile Marker:**  
**Passengers Transferred:** UNK  
**Date Received:** 05-JUN-96  
**Responsible Company:** BETHLEHEM STEEL  
**Responsible Org Type:** PRIVATE ENTERPRISE  
**Responsible City:** SPARROWS POINT



**Responsible State:** MD  
**Responsible Zip:** 21219  
**Description Of Incident:** USNS HUMPHREYS / MAINTENANCE WAS BEING DONE ON THE WINCH TENSIONERS AND THE HYDRAULIC TANK OVERFLOWED  
**Type Of Incident:** VESSEL  
**NRC Report Number:** 345532  
**Incident Cause:** OPERATOR ERROR  
**Incident Date:** 05-JUN-96  
**Incident Location:**  
**Fire Involved:** N  
**Fire Extinguished:** U  
**Any Evacuations:** N  
**Who Evacuated:**  
**Radius Of Evacuation:**  
**Any Injuries:** U  
**Any Damages:** N

**Material Spill Information**

-- --  
**NRC Report Number:** 345532  
**CHRIS Code:** OHY  
**CAS Number:**  
**UN Number:**  
**Amount Of Material:** 6  
**Unit Of Material:** GALLON(S)  
**Name Of Material:** HYDRAULIC OIL  
**If Reached Water:** YES  
**Amount In Water:** 0  
**Unit Of Measure Reach Water:** NONE  
-- --

---

**Site:** SPARROWS POINT YARD S. SIDE OF PIER NO.1 SPARROWS POINT MD 21219 **Database:** [ERNS](#)

**Number Fatalities:**  
**Number Injured:**  
**Damage Amount:**  
**Air Corridor Closed:** N  
**Air Corridor Desc:**  
**Air Closure Time:**  
**Waterway Corridor Closed:** N  
**Waterway Corridor Desc:**  
**Waterway Closure Time:**  
**Road Closed:** N  
**Road Desc:**  
**Road Closure Time:**  
**Major Artery:** N  
**Track Closed:** N  
**Track Desc:**  
**Track Closure Time:**  
**Media Interest:**  
**Medium Desc:** WATER  
**Additional Medium Info:** PATAPSCO RIVER  
**Body Of Water:**  
**Tributary Of:**  
**Release Secured:** U  
**Estimated Duration Of Release:**  
**Release Rate:**  
**Desc Remedial Action:** CONTAINED THE MATERIAL USING SPEEDY DRY AND SORBENTS.  
**State Agency On Scene:**  
**State Agency Report Num:**

**Weather Conditions:**  
**Air Temperature:**  
**Wind Speed:**  
**Wind Direction:**  
**Water Supply Contaminated:** U  
**Employee Fatality:**  
**Passenger Fatality:**  
**Community Impact:** N  
**Occupant Fatality:**  
**Additional Info:** SHEEN SIZE= 10FT BY 20FT, UNKNOWN COLOR  
**State Agency Notified:**  
**Any Fatalities:** U  
**Federal Agency Notified:**  
**Nearest River Mile Marker:**  
**Passengers Transferred:** UNK  
**Date Received:** 21-NOV-90  
**Responsible Company:** BETHLEHAM STEEL  
**Responsible Org Type:** PRIVATE ENTERPRISE  
**Responsible City:** SPARROWS POINT  
**Responsible State:** MD  
**Responsible Zip:** 21219  
**Description Of Incident:** OIL WATER SEPERATOR/ OVERFLOWED DUE TO UNKNOWN CAUSE  
**Type Of Incident:** FIXED  
**NRC Report Number:** 48455  
**Incident Cause:** UNKNOWN  
**Incident Date:** 21-NOV-90  
**Incident Location:**  
**Fire Involved:** N  
**Fire Extinguished:** U  
**Any Evacuations:** N  
**Who Evacuated:**  
**Radius Of Evacuation:**  
**Any Injuries:** U  
**Any Damages:** N

**Material Spill Information**

-- --  
**NRC Report Number:** 48455  
**CHRIS Code:** WTO  
**CAS Number:**  
**UN Number:**  
**Amount Of Material:** 15  
**Unit Of Material:** GALLON(S)  
**Name Of Material:** WASTE OIL/LUBRICANTS - Poss. Con  
**If Reached Water:** YES  
**Amount In Water:** 1  
**Unit Of Measure Reach Water:** GALLON(S)  
 -- --

**Site:** SPARROWS POINT YARD PIER 1 SPARROWS POINT MD 21219 **Database:** [ERNS](#)

**Number Fatalities:**  
**Number Injured:**  
**Damage Amount:**  
**Air Corridor Closed:** N  
**Air Corridor Desc:**  
**Air Closure Time:**  
**Waterway Corridor Closed:** N  
**Waterway Corridor Desc:**  
**Waterway Closure Time:**  
**Road Closed:** N

**Road Desc:**  
**Road Closure Time:**  
**Major Artery:** N  
**Track Closed:** N  
**Track Desc:**  
**Track Closure Time:**  
**Media Interest:**  
**Medium Desc:** WATER  
**Additional Medium Info:** PATAPSCO RIVER  
**Body Of Water:**  
**Tributary Of:**  
**Release Secured:** U  
**Estimated Duration Of Release:**  
**Release Rate:**  
**Desc Remedial Action:** BOOMS, SOCKS AND PADS USED TO CONTAIN MATERIAL, MATERIAL CONTAINED BETWEEN THE DRY DOCK AND THE VACUUM BARGE

**State Agency On Scene:**  
**State Agency Report Num:**  
**Weather Conditions:**  
**Air Temperature:**  
**Wind Speed:**  
**Wind Direction:**  
**Water Supply Contaminated:** U  
**Employee Fatality:**  
**Passenger Fatality:**  
**Community Impact:** N  
**Occupant Fatality:**  
**Additional Info:** SHEEN SIZE=2 FT X 60 FT UNKNOWN COLOR  
**State Agency Notified:**  
**Any Fatalities:** U  
**Federal Agency Notified:**  
**Nearest River Mile Marker:**  
**Passengers Transferred:** UNK  
**Date Received:** 17-DEC-91  
**Responsible Company:** BETHLEHAM STEEL  
**Responsible Org Type:** PRIVATE ENTERPRISE  
**Responsible City:** SPARROWS POINT  
**Responsible State:** MD  
**Responsible Zip:** 21219  
**Description Of Incident:** CRUISE LINER "SEA BREEZE"/UNKNOWN  
**Type Of Incident:** VESSEL  
**NRC Report Number:** 99908  
**Incident Cause:** UNKNOWN  
**Incident Date:** 17-DEC-91  
**Incident Location:**  
**Fire Involved:** N  
**Fire Extinguished:** U  
**Any Evacuations:** N  
**Who Evacuated:**  
**Radius Of Evacuation:**  
**Any Injuries:** U  
**Any Damages:** N

**Material Spill Information**

-- --  
**NRC Report Number:** 99908  
**CHRIS Code:** OSX  
**CAS Number:**  
**UN Number:**  
**Amount Of Material:** 5  
**Unit Of Material:** UNKNOWN AMOUNT  
**Name Of Material:** OIL, FUEL: NO. 6 AND WATER

If Reached Water: YES  
Amount In Water: 3  
Unit Of Measure Reach Water: UNKNOWN AMOUNT  
-- --

**Site:** SPARROWS POINT YARD SPARROWS POINT MD 21219

**Database:**  
[ERNS](#)

Number Fatalities:  
Number Injured:  
Damage Amount:  
Air Corridor Closed: N  
Air Corridor Desc:  
Air Closure Time:  
Waterway Corridor Closed: N  
Waterway Corridor Desc:  
Waterway Closure Time:  
Road Closed: N  
Road Desc:  
Road Closure Time:  
Major Artery: N  
Track Closed: N  
Track Desc:  
Track Closure Time:  
Media Interest:  
Medium Desc: WATER  
Additional Medium Info: PATHESTO RIVER  
Body Of Water:  
Tributary Of:  
Release Secured: U  
Estimated Duration Of Release:  
Release Rate:  
Desc Remedial Action: CONTAINED SPILL, HOWEVER SHEEN VISIBLE IN PATHESTO RIVER, AND IT IS BEING CLEANED UP  
State Agency On Scene:  
State Agency Report Num:  
Weather Conditions:  
Air Temperature:  
Wind Speed:  
Wind Direction:  
Water Supply Contaminated: U  
Employee Fatality:  
Passenger Fatality:  
Community Impact: N  
Occupant Fatality:  
Additional Info: 30 SQ/FT RAINBOW  
State Agency Notified:  
Any Fatalities: U  
Federal Agency Notified:  
Nearest River Mile Marker:  
Passengers Transferred: UNK  
Date Received: 20-JUN-90  
Responsible Company: GENSTAR TRUCKING  
Responsible Org Type: PRIVATE ENTERPRISE  
Responsible City: WHITEMARSH  
Responsible State: MD  
Responsible Zip:  
Description Of Incident: TRUCK RAN OVER A PIECE OF STEEL AND RUPTURED FUEL LINE. TRUCK WAS LEAKING INTO STORM DRAIN  
Type Of Incident: FIXED  
NRC Report Number: 27667  
Incident Cause: OTHER

**Incident Date:** 20-JUN-90  
**Incident Location:**  
**Fire Involved:** N  
**Fire Extinguished:** U  
**Any Evacuations:** N  
**Who Evacuated:**  
**Radius Of Evacuation:**  
**Any Injuries:** U  
**Any Damages:** N

**Material Spill Information**

-- --  
**NRC Report Number:** 27667  
**CHRIS Code:** ODS  
**CAS Number:**  
**UN Number:**  
**Amount Of Material:** 3  
**Unit Of Material:** GALLON(S)  
**Name Of Material:** OIL: DIESEL  
**If Reached Water:** YES  
**Amount In Water:** 3  
**Unit Of Measure Reach Water:** GALLON(S)  
-- --

---

**Site:** SPARROWS POINT YARD PEIR #3 SPARROWS POINT MD 21219

**Database:**  
[ERNS](#)

**Number Fatalities:**  
**Number Injured:**  
**Damage Amount:**  
**Air Corridor Closed:** N  
**Air Corridor Desc:**  
**Air Closure Time:**  
**Waterway Corridor Closed:** N  
**Waterway Corridor Desc:**  
**Waterway Closure Time:**  
**Road Closed:** N  
**Road Desc:**  
**Road Closure Time:**  
**Major Artery:** N  
**Track Closed:** N  
**Track Desc:**  
**Track Closure Time:**  
**Media Interest:**  
**Medium Desc:** WATER  
**Additional Medium Info:** BEAR CREEK  
**Body Of Water:**  
**Tributary Of:**  
**Release Secured:** U  
**Estimated Duration Of Release:**  
**Release Rate:**  
**Desc Remedial Action:** RELEASE SECURED/BOOMS DEPLOYED  
**State Agency On Scene:**  
**State Agency Report Num:**  
**Weather Conditions:**  
**Air Temperature:**  
**Wind Speed:**  
**Wind Direction:**  
**Water Supply Contaminated:** U  
**Employee Fatality:**  
**Passenger Fatality:**

**Community Impact:** N  
**Occupant Fatality:**  
**Additional Info:** SHEEN SIZE:50' X 100'/RED COLOR  
**State Agency Notified:**  
**Any Fatalities:** U  
**Federal Agency Notified:**  
**Nearest River Mile Marker:**  
**Passengers Transferred:** UNK  
**Date Received:** 10-MAR-97  
**Responsible Company:** BETHLEHEM STEEL  
**Responsible Org Type:** PRIVATE ENTERPRISE  
**Responsible City:** SPARROWS POINT  
**Responsible State:** MD  
**Responsible Zip:** 21219  
**Description Of Incident:** VACUUM BARGE #2 LEAKING MATERIAL  
**Type Of Incident:** VESSEL  
**NRC Report Number:** 379553  
**Incident Cause:** UNKNOWN  
**Incident Date:** 10-MAR-97  
**Incident Location:**  
**Fire Involved:** N  
**Fire Extinguished:** U  
**Any Evacuations:** N  
**Who Evacuated:**  
**Radius Of Evacuation:**  
**Any Injuries:** U  
**Any Damages:** N

**Material Spill Information**

-- --  
**NRC Report Number:** 379553  
**CHRIS Code:** OTW  
**CAS Number:**  
**UN Number:**  
**Amount Of Material:** 0  
**Unit Of Material:** UNKNOWN AMOUNT  
**Name Of Material:** OIL, FUEL: NO. 2  
**If Reached Water:** YES  
**Amount In Water:** 0  
**Unit Of Measure Reach Water:** UNKNOWN AMOUNT  
-- --

---

**Site:** SPARROWS POINT SHIPYARD SPARROWS POINT MD 21219

**Database:**  
[ERNS](#)

**Number Fatalities:**  
**Number Injured:**  
**Damage Amount:**  
**Air Corridor Closed:** N  
**Air Corridor Desc:**  
**Air Closure Time:**  
**Waterway Corridor Closed:** N  
**Waterway Corridor Desc:**  
**Waterway Closure Time:**  
**Road Closed:** N  
**Road Desc:**  
**Road Closure Time:**  
**Major Artery:** N  
**Track Closed:** N  
**Track Desc:**  
**Track Closure Time:**  
**Media Interest:**

**Medium Desc:** WATER  
**Additional Medium Info:** PATAPSCO RIVER  
**Body Of Water:**  
**Tributary Of:**  
**Release Secured:** U  
**Estimated Duration Of Release:**  
**Release Rate:**  
**Desc Remedial Action:** LEAK IS SECURED / MATERIAL WAS CONTAINED / BOOMS ARE DEPLOYED / ABSORBENTS BEING USED

**State Agency On Scene:**  
**State Agency Report Num:**  
**Weather Conditions:**  
**Air Temperature:**  
**Wind Speed:**  
**Wind Direction:**  
**Water Supply Contaminated:** U  
**Employee Fatality:**  
**Passenger Fatality:**  
**Community Impact:** N  
**Occupant Fatality:**  
**Additional Info:** MSO IS ON SCENE

**State Agency Notified:**  
**Any Fatalities:** U  
**Federal Agency Notified:**  
**Nearest River Mile Marker:**  
**Passengers Transferred:** UNK  
**Date Received:** 05-AUG-96  
**Responsible Company:**  
**Responsible Org Type:** UNKNOWN  
**Responsible City:**  
**Responsible State:** XX  
**Responsible Zip:**  
**Description Of Incident:** M/V STOLT HAWK / DURING DRY-DOCKING, SOME MATERIAL WAS RELEASED THROUGH THE DAMAGE ON THE HULL  
**Type Of Incident:** VESSEL  
**NRC Report Number:** 354913  
**Incident Cause:** OTHER  
**Incident Date:** 05-AUG-96  
**Incident Location:**  
**Fire Involved:** N  
**Fire Extinguished:** U  
**Any Evacuations:** N  
**Who Evacuated:**  
**Radius Of Evacuation:**  
**Any Injuries:** U  
**Any Damages:** N

**Material Spill Information**

-- --  
**NRC Report Number:** 354913  
**CHRIS Code:** OSX  
**CAS Number:**  
**UN Number:**  
**Amount Of Material:** 1  
**Unit Of Material:** GALLON(S)  
**Name Of Material:** OIL, FUEL: NO. 6  
**Unit Of Measure Reach Water:** GALLON(S)  
-- --  
**If Reached Water:** YES  
**Amount In Water:** 1

**Site:**

SPARROWS POINT SHIP YARD NORTHPOINT BLVD,CURTIS BAY SPARROWS POINT MD

**Database:**  
[ERNS](#)

**Number Fatalities:**  
**Number Injured:**  
**Damage Amount:**  
**Air Corridor Closed:** N  
**Air Corridor Desc:**  
**Air Closure Time:**  
**Waterway Corridor Closed:** N  
**Waterway Corridor Desc:**  
**Waterway Closure Time:**  
**Road Closed:** N  
**Road Desc:**  
**Road Closure Time:**  
**Major Artery:** N  
**Track Closed:** N  
**Track Desc:**  
**Track Closure Time:**  
**Media Interest:** NONE  
**Medium Desc:** WATER  
**Additional Medium Info:** CURTIS BAY  
**Body Of Water:** CURTIS BAY  
**Tributary Of:**  
**Release Secured:** Y  
**Estimated Duration Of Release:**  
**Release Rate:**  
**Desc Remedial Action:** CALLER STATED THERE ARE BOOMS AROUND THE VESSEL. A RAPID RESPONSE BOAT HAS BEEN DEPLOYED WITH THREE WORKERS AND THEY ARE USING ABSORBENTS WITH PADS TO CLEAN UP THE SPILL.

**State Agency On Scene:**  
**State Agency Report Num:**  
**Weather Conditions:**  
**Air Temperature:**  
**Wind Speed:**  
**Wind Direction:**  
**Water Supply Contaminated:** U  
**Employee Fatality:**  
**Passenger Fatality:**  
**Community Impact:**  
**Occupant Fatality:**  
**Additional Info:**  
**State Agency Notified:**  
**Any Fatalities:** N  
**Federal Agency Notified:**  
**Nearest River Mile Marker:**  
**Passengers Transferred:** NO  
**Date Received:** 28-AUG-12  
**Responsible Company:** HEPACO  
**Responsible Org Type:** PRIVATE ENTERPRISE  
**Responsible City:** BALTIMORE  
**Responsible State:** MD  
**Responsible Zip:** 21237  
**Description Of Incident:** CALLER STATED THERE WAS A SPILL OF DIESEL FROM A VESSEL DUE TO A PIPE THAT BURST DURING THE CLEANING OF THE VESSEL. THE SPILL REACHED THE WATER BUT THE VESSEL WAS ALREADY BOOMED OFF.

**Type Of Incident:** VESSEL  
**NRC Report Number:** 1022416  
**Incident Cause:** EQUIPMENT FAILURE  
**Incident Date:** 28-AUG-12  
**Incident Location:** BB METALS  
**Fire Involved:** N



Fire Extinguished: U  
Any Evacuations: N  
Who Evacuated:  
Radius Of Evacuation:  
Any Injuries: N  
Any Damages: N

**Material Spill Information**

-- --  
NRC Report Number: 1022416  
CHRIS Code: ODS  
CAS Number: 000000-00-0  
UN Number:  
Amount Of Material: 25  
Unit Of Material: GALLON(S)  
Name Of Material: OIL: DIESEL  
If Reached Water: YES  
Amount In Water: 25  
Unit Of Measure Reach Water: GALLON(S)  
-- --

**Site:**

SPARROWS POINT PLANT OUTFALL 021 CONTAINMENT,BASIN BALTIMORE MD 21219

**Database:**

[ERNS](#)

Number Fatalities:  
Number Injured:  
Damage Amount:  
Air Corridor Closed: N  
Air Corridor Desc:  
Air Closure Time:  
Waterway Corridor Closed: N  
Waterway Corridor Desc:  
Waterway Closure Time:  
Road Closed: N  
Road Desc:  
Road Closure Time:  
Major Artery: N  
Track Closed: N  
Track Desc:  
Track Closure Time:  
Media Interest:  
Medium Desc: WATER  
Additional Medium Info: CONTAINMENT BASIN  
Body Of Water:  
Tributary Of:  
Release Secured: U  
Estimated Duration Of Release:  
Release Rate:  
Desc Remedial Action: INVESTIGATING FOR THE SOURCE. HAVE A MOBILE DREDGING VACUUM TRUCKENROUTE TO SITE  
State Agency On Scene:  
State Agency Report Num:  
Weather Conditions:  
Air Temperature:  
Wind Speed:  
Wind Direction:  
Water Supply Contaminated: U  
Employee Fatality:  
Passenger Fatality:  
Community Impact: N  
Occupant Fatality:

**Additional Info:** RAINBOW SHEEN 6 FT BY 15 FT  
**State Agency Notified:**  
**Any Fatalities:** U  
**Federal Agency Notified:**  
**Nearest River Mile Marker:**  
**Passengers Transferred:** UNK  
**Date Received:** 12-MAR-90  
**Responsible Company:** BETHLEHEM STEEL  
**Responsible Org Type:** PRIVATE ENTERPRISE  
**Responsible City:** BALTIMORE  
**Responsible State:** MD  
**Responsible Zip:** 21219  
**Description Of Incident:** M/V SAGA SERVICE / AFTER TRANSFERRING MATERIAL FROM THE VESSEL TO THE PLATFORM, RESIDUAL OIL IN DRIP PAN WAS WASHED OVERBOARD BY A WAVE.  
**Type Of Incident:** FIXED  
**NRC Report Number:** 11957  
**Incident Cause:** EQUIPMENT FAILURE  
**Incident Date:** 12-MAR-90  
**Incident Location:**  
**Fire Involved:** N  
**Fire Extinguished:** U  
**Any Evacuations:** N  
**Who Evacuated:**  
**Radius Of Evacuation:**  
**Any Injuries:** U  
**Any Damages:** N

**Material Spill Information**

-- --  
**NRC Report Number:** 11957  
**CHRIS Code:** OTH  
**CAS Number:**  
**UN Number:**  
**Amount Of Material:** 75  
**Unit Of Material:** GALLON(S)  
**Name Of Material:** WASH OIL  
**If Reached Water:** YES  
**Amount In Water:** 75  
**Unit Of Measure Reach Water:** GALLON(S)  
 -- --

**Site:** SPARROWS POINT PLANT BALTIMORE MD 21219

**Database:** [ERNS](#)

**Number Fatalities:**  
**Number Injured:**  
**Damage Amount:**  
**Air Corridor Closed:** N  
**Air Corridor Desc:**  
**Air Closure Time:**  
**Waterway Corridor Closed:** N  
**Waterway Corridor Desc:**  
**Waterway Closure Time:**  
**Road Closed:** N  
**Road Desc:**  
**Road Closure Time:**  
**Major Artery:** N  
**Track Closed:** N  
**Track Desc:**  
**Track Closure Time:**  
**Media Interest:**  
**Medium Desc:** LAND

**Additional Medium Info:** OUTFALL DITCH  
**Body Of Water:**  
**Tributary Of:**  
**Release Secured:** U  
**Estimated Duration Of Release:**  
**Release Rate:**  
**Desc Remedial Action:** A VACUUM TRUCK IS ENROUTE TO PICK UP THE MATERIAL  
**State Agency On Scene:**  
**State Agency Report Num:**  
**Weather Conditions:**  
**Air Temperature:**  
**Wind Speed:**  
**Wind Direction:**  
**Water Supply Contaminated:** U  
**Employee Fatality:**  
**Passenger Fatality:**  
**Community Impact:** N  
**Occupant Fatality:**  
**Additional Info:** RELEASED TOTAL OF 50 GALLONS OF THIS MIXTURE  
**State Agency Notified:**  
**Any Fatalities:** U  
**Federal Agency Notified:**  
**Nearest River Mile Marker:**  
**Passengers Transferred:** UNK  
**Date Received:** 16-APR-90  
**Responsible Company:** BETHLEHEM STEEL  
**Responsible Org Type:** PRIVATE ENTERPRISE  
**Responsible City:** BALTIMORE  
**Responsible State:** MD  
**Responsible Zip:** 21219  
**Description Of Incident:** B-LIGHT OIL PLANT PURIFIER / LEAKING BAYONET HEATER  
**Type Of Incident:** FIXED  
**NRC Report Number:** 17332  
**Incident Cause:** EQUIPMENT FAILURE  
**Incident Date:** 15-APR-90  
**Incident Location:**  
**Fire Involved:** N  
**Fire Extinguished:** U  
**Any Evacuations:** N  
**Who Evacuated:**  
**Radius Of Evacuation:**  
**Any Injuries:** U  
**Any Damages:** N

**Material Spill Information**

-- --  
**NRC Report Number:** 17332  
**CHRIS Code:** OTH  
**CAS Number:**  
**UN Number:**  
**Amount Of Material:** 0  
**Unit Of Material:** UNKNOWN AMOUNT  
**Name Of Material:** PRIMARY LIGHT OIL  
**If Reached Water:** YES  
**Amount In Water:** 0  
**Unit Of Measure Reach Water:** NONE  
 -- --

**Material Spill Information**

-- --  
**NRC Report Number:** 17332  
**CHRIS Code:** OTH  
**CAS Number:**

UN Number:  
Amount Of Material: 0  
Unit Of Material: UNKNOWN AMOUNT  
Name Of Material: WASH OIL  
If Reached Water: YES  
Amount In Water: 0  
Unit Of Measure Reach Water: NONE  
-- --

Site: SPARROWS POINT PLANT BALTIMORE MD 21219

Database:  
[ERNS](#)

Number Fatalities:  
Number Injured:  
Damage Amount:  
Air Corridor Closed: N  
Air Corridor Desc:  
Air Closure Time:  
Waterway Corridor Closed: N  
Waterway Corridor Desc:  
Waterway Closure Time:  
Road Closed: N  
Road Desc:  
Road Closure Time:  
Major Artery: N  
Track Closed: N  
Track Desc:  
Track Closure Time:  
Media Interest:  
Medium Desc: WATER  
Additional Medium Info: OUTFALL > PATAPSCO RIVER  
Body Of Water:  
Tributary Of:  
Release Secured: U  
Estimated Duration Of Release:  
Release Rate:  
Desc Remedial Action: VACUUM TRUCK ON SCENE CLEANING AT TIME OF CALL.  
State Agency On Scene:  
State Agency Report Num:  
Weather Conditions:  
Air Temperature:  
Wind Speed:  
Wind Direction:  
Water Supply Contaminated: U  
Employee Fatality:  
Passenger Fatality:  
Community Impact: N  
Occupant Fatality:  
Additional Info: MATERIAL IS CONTAINED WITHIN A 10 FT. X 4 FT. BOOMED IN AREA.  
State Agency Notified:  
Any Fatalities: U  
Federal Agency Notified:  
Nearest River Mile Marker:  
Passengers Transferred: UNK  
Date Received: 25-MAR-91  
Responsible Company: BETHLEHEM STEEL  
Responsible Org Type: PRIVATE ENTERPRISE  
Responsible City: BALTIMORE  
Responsible State: MD  
Responsible Zip: 21219  
Description Of Incident: DISCOVERED 20 GALLONS OF OIL CONTAINED WITHIN FACILITY OUTFALL  
Type Of Incident: UNKNOWN SHEEN

**NRC Report Number:** 65090  
**Incident Cause:** UNKNOWN  
**Incident Date:** 25-MAR-91  
**Incident Location:**  
**Fire Involved:** N  
**Fire Extinguished:** U  
**Any Evacuations:** N  
**Who Evacuated:**  
**Radius Of Evacuation:**  
**Any Injuries:** U  
**Any Damages:** N

**Material Spill Information**

-- --  
**NRC Report Number:** 65090  
**CHRIS Code:** OUN  
**CAS Number:**  
**UN Number:**  
**Amount Of Material:** 20  
**Unit Of Material:** GALLON(S)  
**Name Of Material:** UNKNOWN OIL  
**If Reached Water:** YES  
**Amount In Water:** 20  
**Unit Of Measure Reach Water:** GALLON(S)  
-- --

---

**Site:** SPARROWS POINT NEW ORE PIER / BETHLEHEM STEEL BALTIMORE MD **Database:** [ERNS](#)

**Number Fatalities:**  
**Number Injured:**  
**Damage Amount:**  
**Air Corridor Closed:** N  
**Air Corridor Desc:**  
**Air Closure Time:**  
**Waterway Corridor Closed:** N  
**Waterway Corridor Desc:**  
**Waterway Closure Time:**  
**Road Closed:** N  
**Road Desc:**  
**Road Closure Time:**  
**Major Artery:** N  
**Track Closed:** N  
**Track Desc:**  
**Track Closure Time:**  
**Media Interest:**  
**Medium Desc:** WATER  
**Additional Medium Info:** CHESAPEAKE BAY  
**Body Of Water:**  
**Tributary Of:**  
**Release Secured:** U  
**Estimated Duration Of Release:**  
**Release Rate:**  
**Desc Remedial Action:** N/A  
**State Agency On Scene:**  
**State Agency Report Num:**  
**Weather Conditions:**  
**Air Temperature:**  
**Wind Speed:**  
**Wind Direction:**  
**Water Supply Contaminated:** U

**Employee Fatality:**  
**Passenger Fatality:**  
**Community Impact:** N  
**Occupant Fatality:**  
**Additional Info:**  
**State Agency Notified:**  
**Any Fatalities:** U  
**Federal Agency Notified:**  
**Nearest River Mile Marker:**  
**Passengers Transferred:** UNK  
**Date Received:** 22-OCT-96  
**Responsible Company:**  
**Responsible Org Type:** UNKNOWN  
**Responsible City:**  
**Responsible State:** XX  
**Responsible Zip:**  
**Description Of Incident:** UNKNOWN SHEEN SIGHTING, SHEEN SIZE: 100FT SQ, RAINBOW IN COLOR  
**Type Of Incident:** UNKNOWN SHEEN  
**NRC Report Number:** 365157  
**Incident Cause:** UNKNOWN  
**Incident Date:** 22-OCT-96  
**Incident Location:**  
**Fire Involved:** N  
**Fire Extinguished:** U  
**Any Evacuations:** N  
**Who Evacuated:**  
**Radius Of Evacuation:**  
**Any Injuries:** U  
**Any Damages:** N

**Material Spill Information**

-- --  
**NRC Report Number:** 365157  
**CHRIS Code:** OUN  
**CAS Number:**  
**UN Number:**  
**Amount Of Material:** 0  
**Unit Of Material:** UNKNOWN AMOUNT  
**Name Of Material:** UNKNOWN OIL  
**If Reached Water:** YES  
**Amount In Water:** 0  
**Unit Of Measure Reach Water:** UNKNOWN AMOUNT  
 -- --

**Site:** SPARROWS POINT BLVD BALTIMORE MD

**Database:** [ERNS](#)

**Number Fatalities:**  
**Number Injured:**  
**Damage Amount:**  
**Air Corridor Closed:** N  
**Air Corridor Desc:**  
**Air Closure Time:**  
**Waterway Corridor Closed:** N  
**Waterway Corridor Desc:**  
**Waterway Closure Time:**  
**Road Closed:** N  
**Road Desc:**  
**Road Closure Time:**  
**Major Artery:** N  
**Track Closed:** N  
**Track Desc:**

**Track Closure Time:**  
**Media Interest:**  
**Medium Desc:** WATER  
**Additional Medium Info:** WETLANDS > BEAR CREEK  
**Body Of Water:**  
**Tributary Of:**  
**Release Secured:** U  
**Estimated Duration Of Release:**  
**Release Rate:**  
**Desc Remedial Action:** NONE / CALLER STATES MFATERIAL IS BEING DUMPED  
**State Agency On Scene:**  
**State Agency Report Num:**  
**Weather Conditions:**  
**Air Temperature:**  
**Wind Speed:**  
**Wind Direction:**  
**Water Supply Contaminated:** U  
**Employee Fatality:**  
**Passenger Fatality:**  
**Community Impact:** N  
**Occupant Fatality:**  
**Additional Info:** CALLER STATES PG&E WORKERS HAVE BEEN PULLED OFF THE JOBSITE / MATERIALMAY BE A PESTICIDE (CALLER DID NOT KNOW THE NAME OF THE MATERIAL)  
**State Agency Notified:**  
**Any Fatalities:** U  
**Federal Agency Notified:**  
**Nearest River Mile Marker:**  
**Passengers Transferred:** UNK  
**Date Received:** 07-NOV-96  
**Responsible Company:** STATE OF MARYLAND  
**Responsible Org Type:** STATE GOVERNMENT  
**Responsible City:** MARYLAND  
**Responsible State:** MD  
**Responsible Zip:**  
**Description Of Incident:** CALLER STATES CONTAMINATED SOIL IS BEING REMOVED FROM NEW STADIUMJOBSITE AND RELOCATED TO A WETLAND  
**Type Of Incident:** FIXED  
**NRC Report Number:** 366937  
**Incident Cause:** DUMPING  
**Incident Date:** 01-NOV-96  
**Incident Location:**  
**Fire Involved:** N  
**Fire Extinguished:** U  
**Any Evacuations:** N  
**Who Evacuated:**  
**Radius Of Evacuation:**  
**Any Injuries:** U  
**Any Damages:** N  
**Material Spill Information**  
--  
**NRC Report Number:** 366937  
**CHRIS Code:** UNK  
**CAS Number:**  
**UN Number:**  
**Amount Of Material:** 0  
**Unit Of Material:** UNKNOWN AMOUNT  
**Name Of Material:** UNKNOWN MATERIAL  
**If Reached Water:** YES  
**Amount In Water:** 0  
**Unit Of Measure Reach Water:** UNKNOWN AMOUNT

--

---

**Site:**

SPARROWS POINT DUNDULK MD

**Database:**

[ERNS](#)

**Number Fatalities:**  
**Number Injured:**  
**Damage Amount:**  
**Air Corridor Closed:** N  
**Air Corridor Desc:**  
**Air Closure Time:**  
**Waterway Corridor Closed:** N  
**Waterway Corridor Desc:**  
**Waterway Closure Time:**  
**Road Closed:** N  
**Road Desc:**  
**Road Closure Time:**  
**Major Artery:** N  
**Track Closed:** N  
**Track Desc:**  
**Track Closure Time:**  
**Media Interest:**  
**Medium Desc:** AIR  
**Additional Medium Info:** LOCAL AIR QUALITY  
**Body Of Water:**  
**Tributary Of:**  
**Release Secured:** U  
**Estimated Duration Of Release:**  
**Release Rate:**  
**Desc Remedial Action:** NONE  
**State Agency On Scene:**  
**State Agency Report Num:**  
**Weather Conditions:**  
**Air Temperature:**  
**Wind Speed:**  
**Wind Direction:**  
**Water Supply Contaminated:** U  
**Employee Fatality:**  
**Passenger Fatality:**  
**Community Impact:** N  
**Occupant Fatality:**  
**Additional Info:** RELEASE HAS BEEN FOR THE PAST HOUR. THE AIR IS CALM.THIS IS A GAS SMELL. CALLER HAS HEADACHE.  
**State Agency Notified:**  
**Any Fatalities:** U  
**Federal Agency Notified:**  
**Nearest River Mile Marker:**  
**Passengers Transferred:** UNK  
**Date Received:** 23-JAN-91  
**Responsible Company:** BETHLEHEM STEEL  
**Responsible Org Type:** PRIVATE ENTERPRISE  
**Responsible City:** DUNDULK  
**Responsible State:** MD  
**Responsible Zip:**  
**Description Of Incident:** UNKNOW/ UNKNOWNGAS SMELL  
**Type Of Incident:** FIXED  
**NRC Report Number:** 56281  
**Incident Cause:** UNKNOWN  
**Incident Date:** 23-JAN-91  
**Incident Location:**  
**Fire Involved:** N  
**Fire Extinguished:** U



Any Evacuations: N  
Who Evacuated:  
Radius Of Evacuation:  
Any Injuries: U  
Any Damages: N

**Material Spill Information**

-- --  
NRC Report Number: 56281  
CHRIS Code: UNK  
CAS Number:  
UN Number:  
Amount Of Material: 0  
Unit Of Material: UNKNOWN AMOUNT  
Name Of Material: UNKNOWN MATERIAL  
If Reached Water: YES  
Amount In Water: 0  
Unit Of Measure Reach Water: NONE  
-- --

**Site:** SPARROWS POINT BALTIMORE MD **Database:** [ERNS](#)

Number Fatalities:  
Number Injured:  
Damage Amount:  
Air Corridor Closed: N  
Air Corridor Desc:  
Air Closure Time:  
Waterway Corridor Closed: N  
Waterway Corridor Desc:  
Waterway Closure Time:  
Road Closed: N  
Road Desc:  
Road Closure Time:  
Major Artery: N  
Track Closed: N  
Track Desc:  
Track Closure Time:  
Media Interest:  
Medium Desc: WATER  
Additional Medium Info: BALTIMORE HARBOR  
Body Of Water:  
Tributary Of:  
Release Secured: U  
Estimated Duration Of Release:  
Release Rate:  
Desc Remedial Action: MATERIAL IS BIODEGRADABLE/BARELY A SHEEN LEFT ON THE WATER/CLEANED MATERIAL OFF OF THE DECK  
State Agency On Scene:  
State Agency Report Num:  
Weather Conditions:  
Air Temperature:  
Wind Speed:  
Wind Direction:  
Water Supply Contaminated: U  
Employee Fatality:  
Passenger Fatality:  
Community Impact: N  
Occupant Fatality:  
Additional Info: SHEEN SIZE: UNKN COLOR: UNKN CALLER HAD NO OTHER INFORMATION WILL

NOTIFY: STATE

**State Agency Notified:**

**Any Fatalities:** U

**Federal Agency Notified:**

**Nearest River Mile Marker:**

**Passengers Transferred:** UNK

**Date Received:** 15-APR-97

**Responsible Company:** M/V NELVANA

**Responsible Org Type:** PRIVATE ENTERPRISE

**Responsible City:**

**Responsible State:** XX

**Responsible Zip:**

**Description Of Incident:** BROKEN HYDRAULIC HOSE / BULK VESSEL / CAUSE OF THE RELEASE IS UNKN

**Type Of Incident:** VESSEL

**NRC Report Number:** 383774

**Incident Cause:** UNKNOWN

**Incident Date:** 15-APR-97

**Incident Location:**

**Fire Involved:** N

**Fire Extinguished:** U

**Any Evacuations:** N

**Who Evacuated:**

**Radius Of Evacuation:**

**Any Injuries:** U

**Any Damages:** N

**Material Spill Information**

-- --

**NRC Report Number:** 383774

**CHRIS Code:** OHY

**CAS Number:**

**UN Number:**

**Amount Of Material:** 0

**Unit Of Material:** UNKNOWN AMOUNT

**Name Of Material:** HYDRAULIC OIL

**If Reached Water:** YES

**Amount In Water:** 4

**Unit Of Measure Reach Water:** LITER(S)

-- --

**Site:** SPARROWS POINT BALTIMORE MD

**Database:** [ERNS](#)

**Number Fatalities:**

**Number Injured:**

**Damage Amount:**

**Air Corridor Closed:** N

**Air Corridor Desc:**

**Air Closure Time:**

**Waterway Corridor Closed:** N

**Waterway Corridor Desc:**

**Waterway Closure Time:**

**Road Closed:** N

**Road Desc:**

**Road Closure Time:**

**Major Artery:** N

**Track Closed:** N

**Track Desc:**

**Track Closure Time:**

**Media Interest:** NONE

**Medium Desc:** WATER

**Additional Medium Info:** SPARROWS POINT

**Body Of Water:** SPARROWS POINT  
**Tributary Of:**  
**Release Secured:** U  
**Estimated Duration Of Release:**  
**Release Rate:**  
**Desc Remedial Action:** AWAITING FURTHER INSTRUCTIONS  
**State Agency On Scene:**  
**State Agency Report Num:** NO CASE #  
**Weather Conditions:** CLEAR  
**Air Temperature:**  
**Wind Speed:** 0  
**Wind Direction:**  
**Water Supply Contaminated:** N  
**Employee Fatality:**  
**Passenger Fatality:**  
**Community Impact:** N  
**Occupant Fatality:**  
**Additional Info:** NO ADDITIONAL INFORMATION.  
**State Agency Notified:**  
**Any Fatalities:** N  
**Federal Agency Notified:** USCG  
**Nearest River Mile Marker:**  
**Passengers Transferred:** UNK  
**Date Received:** 09-JUN-03  
**Responsible Company:** SPARROWS POINT SHIP AGENC  
**Responsible Org Type:** PRIVATE ENTERPRISE  
**Responsible City:** SPARROWS POINT  
**Responsible State:** MD  
**Responsible Zip:** 21219  
**Description Of Incident:** SHEEN WAS DISCOVERED COMING FROM VESSEL'S STERN, POSSIBLY FROM THE STERN TUBE.  
**Type Of Incident:** VESSEL  
**NRC Report Number:** 647297  
**Incident Cause:** UNKNOWN  
**Incident Date:** 09-JUN-03  
**Incident Location:** OLD ORE WHARF  
**Fire Involved:** N  
**Fire Extinguished:** U  
**Any Evacuations:** N  
**Who Evacuated:**  
**Radius Of Evacuation:**  
**Any Injuries:** N  
**Any Damages:** N

**Material Spill Information**  
 -- --  
**NRC Report Number:** 647297  
**CHRIS Code:** OLB  
**CAS Number:** 000000-00-0  
**UN Number:**  
**Amount Of Material:** 0  
**Unit Of Material:** UNKNOWN AMOUNT  
**Name Of Material:** OIL, MISC: LUBRICATING  
**If Reached Water:** YES  
**Amount In Water:** 0  
**Unit Of Measure Reach Water:** UNKNOWN AMOUNT  
 -- --

**Site:** SPARROWS POINT SPARROWS POINT MD

**Database:** ERNS

**Number Fatalities:**  
**Number Injured:**  
**Damage Amount:**  
**Air Corridor Closed:** N  
**Air Corridor Desc:**  
**Air Closure Time:**  
**Waterway Corridor Closed:** N  
**Waterway Corridor Desc:**  
**Waterway Closure Time:**  
**Road Closed:** N  
**Road Desc:**  
**Road Closure Time:**  
**Major Artery:** N  
**Track Closed:** N  
**Track Desc:**  
**Track Closure Time:**  
**Media Interest:**  
**Medium Desc:** WATER  
**Additional Medium Info:** BEAR CREEK OF CHESAPEAKE BAY  
**Body Of Water:**  
**Tributary Of:**  
**Release Secured:** U  
**Estimated Duration Of Release:**  
**Release Rate:**  
**Desc Remedial Action:** NONE  
**State Agency On Scene:**  
**State Agency Report Num:**  
**Weather Conditions:**  
**Air Temperature:**  
**Wind Speed:**  
**Wind Direction:**  
**Water Supply Contaminated:** U  
**Employee Fatality:**  
**Passenger Fatality:**  
**Community Impact:** N  
**Occupant Fatality:**  
**Additional Info:** WILDLIFE IS DYING IN THE VICINTY OF CALLERS RESIDENCE  
**State Agency Notified:**  
**Any Fatalities:** U  
**Federal Agency Notified:**  
**Nearest River Mile Marker:**  
**Passengers Transferred:** UNK  
**Date Received:** 22-MAY-95  
**Responsible Company:** BETHLEHAM STEEL  
**Responsible Org Type:** PRIVATE ENTERPRISE  
**Responsible City:** SPARROWS POINT  
**Responsible State:** MD  
**Responsible Zip:**  
**Description Of Incident:** CALLER STATES THAT RP IS RELEASING A RED SUBSTANCE INTO BEAR CREEK  
**Type Of Incident:** FIXED  
**NRC Report Number:** 292526  
**Incident Cause:** UNKNOWN  
**Incident Date:** 22-MAY-95  
**Incident Location:**  
**Fire Involved:** N  
**Fire Extinguished:** U  
**Any Evacuations:** N  
**Who Evacuated:**  
**Radius Of Evacuation:**  
**Any Injuries:** U  
**Any Damages:** N

**Material Spill Information**

-- --  
**NRC Report Number:** 292526  
**CHRIS Code:** UNK  
**CAS Number:**  
**UN Number:**  
**Amount Of Material:** 0  
**Unit Of Material:** UNKNOWN AMOUNT  
**Name Of Material:** UNKNOWN MATERIAL  
**If Reached Water:** YES  
**Amount In Water:** 0  
**Unit Of Measure Reach Water:** UNKNOWN AMOUNT  
-- --

Site:

SPARROWS POINT BALTIMARE MD

**Database:**

ERNS

**Number Fatalities:**  
**Number Injured:**  
**Damage Amount:**  
**Air Corridor Closed:** N  
**Air Corridor Desc:**  
**Air Closure Time:**  
**Waterway Corridor Closed:** N  
**Waterway Corridor Desc:**  
**Waterway Closure Time:**  
**Road Closed:** N  
**Road Desc:**  
**Road Closure Time:**  
**Major Artery:** N  
**Track Closed:** N  
**Track Desc:**  
**Track Closure Time:**  
**Media Interest:**  
**Medium Desc:** WATER  
**Additional Medium Info:** JONES CREEK  
**Body Of Water:**  
**Tributary Of:**  
**Release Secured:** U  
**Estimated Duration Of Release:**  
**Release Rate:**  
**Desc Remedial Action:** NONE  
**State Agency On Scene:**  
**State Agency Report Num:**  
**Weather Conditions:**  
**Air Temperature:**  
**Wind Speed:**  
**Wind Direction:**  
**Water Supply Contaminated:** U  
**Employee Fatality:**  
**Passenger Fatality:**  
**Community Impact:** N  
**Occupant Fatality:**  
**Additional Info:**  
**State Agency Notified:**  
**Any Fatalities:** U  
**Federal Agency Notified:**  
**Nearest River Mile Marker:**  
**Passengers Transferred:** UNK  
**Date Received:** 17-OCT-94  
**Responsible Company:**  
**Responsible Org Type:** UNKNOWN

**Responsible City:**  
**Responsible State:** XX  
**Responsible Zip:**  
**Description Of Incident:** UNKNOWN / UNKNOWN SHEEN SIGHTING, SHEEN SIZE:UNKNOWN//BLACK  
**Type Of Incident:** UNKNOWN SHEEN  
**NRC Report Number:** 265711  
**Incident Cause:** UNKNOWN  
**Incident Date:** 15-OCT-94  
**Incident Location:**  
**Fire Involved:** N  
**Fire Extinguished:** U  
**Any Evacuations:** N  
**Who Evacuated:**  
**Radius Of Evacuation:**  
**Any Injuries:** U  
**Any Damages:** N

**Material Spill Information**

-- --  
**NRC Report Number:** 265711  
**CHRIS Code:** OUN  
**CAS Number:**  
**UN Number:**  
**Amount Of Material:** 0  
**Unit Of Material:** UNKNOWN AMOUNT  
**Name Of Material:** UNKNOWN OIL  
**If Reached Water:** YES  
**Amount In Water:** 0  
**Unit Of Measure Reach Water:** UNKNOWN AMOUNT  
-- --

---

**Site:** SPARROWS POINT BALTIMORE MD **Database:** [ERNS](#)

**Number Fatalities:**  
**Number Injured:**  
**Damage Amount:**  
**Air Corridor Closed:** N  
**Air Corridor Desc:**  
**Air Closure Time:**  
**Waterway Corridor Closed:** N  
**Waterway Corridor Desc:**  
**Waterway Closure Time:**  
**Road Closed:** N  
**Road Desc:**  
**Road Closure Time:**  
**Major Artery:** N  
**Track Closed:** N  
**Track Desc:**  
**Track Closure Time:**  
**Media Interest:** NONE  
**Medium Desc:** AIR  
**Additional Medium Info:**  
**Body Of Water:**  
**Tributary Of:**  
**Release Secured:** U  
**Estimated Duration Of Release:**  
**Release Rate:**  
**Desc Remedial Action:** UNKNOWN  
**State Agency On Scene:**  
**State Agency Report Num:**

**Weather Conditions:**  
**Air Temperature:**  
**Wind Speed:**  
**Wind Direction:**  
**Water Supply Contaminated:** U  
**Employee Fatality:**  
**Passenger Fatality:**  
**Community Impact:** N  
**Occupant Fatality:**  
**Additional Info:**  
**State Agency Notified:** MDDOE  
**Any Fatalities:** N  
**Federal Agency Notified:**  
**Nearest River Mile Marker:**  
**Passengers Transferred:** UNK  
**Date Received:** 04-FEB-00  
**Responsible Company:** BETHLEHEM STEEL  
**Responsible Org Type:** PRIVATE ENTERPRISE  
**Responsible City:** BALTIMORE  
**Responsible State:** MD  
**Responsible Zip:**  
**Description Of Incident:** DISCOVERED ORANGE SMOKE COMING FROM THE FACILITY DUE TO UNKNOWN CAUSES  
**Type Of Incident:** FIXED  
**NRC Report Number:** 518794  
**Incident Cause:** UNKNOWN  
**Incident Date:** 11-JAN-00  
**Incident Location:**  
**Fire Involved:** N  
**Fire Extinguished:** U  
**Any Evacuations:** N  
**Who Evacuated:**  
**Radius Of Evacuation:**  
**Any Injuries:** N  
**Any Damages:** N

**Material Spill Information**

-- --  
**NRC Report Number:** 518794  
**CHRIS Code:** UNK  
**CAS Number:** 000000-00-0  
**UN Number:**  
**Amount Of Material:** 0  
**Unit Of Material:** UNKNOWN AMOUNT  
**Name Of Material:** UNKNOWN MATERIAL  
**If Reached Water:** NO  
**Amount In Water:**  
**Unit Of Measure Reach Water:**  
 -- --

**Site:** SPARROWS POINT BALTIMORE MD 21219

**Database:** [ERNS](#)

**Number Fatalities:**  
**Number Injured:**  
**Damage Amount:**  
**Air Corridor Closed:** N  
**Air Corridor Desc:**  
**Air Closure Time:**  
**Waterway Corridor Closed:** N  
**Waterway Corridor Desc:**  
**Waterway Closure Time:**

**Road Closed:** N  
**Road Desc:**  
**Road Closure Time:**  
**Major Artery:** N  
**Track Closed:** N  
**Track Desc:**  
**Track Closure Time:**  
**Media Interest:**  
**Medium Desc:** WATER  
**Additional Medium Info:** PATAPSCO RIVER  
**Body Of Water:**  
**Tributary Of:**  
**Release Secured:** U  
**Estimated Duration Of Release:**  
**Release Rate:**  
**Desc Remedial Action:** NONE / CALLER COULD SEE PAINT IN THE WATER AND ON SURROUNDING CARS  
**State Agency On Scene:**  
**State Agency Report Num:**  
**Weather Conditions:**  
**Air Temperature:**  
**Wind Speed:**  
**Wind Direction:**  
**Water Supply Contaminated:** U  
**Employee Fatality:**  
**Passenger Fatality:**  
**Community Impact:** N  
**Occupant Fatality:**  
**Additional Info:**  
**State Agency Notified:**  
**Any Fatalities:** U  
**Federal Agency Notified:**  
**Nearest River Mile Marker:**  
**Passengers Transferred:** UNK  
**Date Received:** 25-AUG-98  
**Responsible Company:**  
**Responsible Org Type:** UNKNOWN  
**Responsible City:**  
**Responsible State:** XX  
**Responsible Zip:**  
**Description Of Incident:** RP PAINTS AND SAND BLASTS OVER OPEN WATER ON A FLOATING DRY DOCK /CALLER STATED THAT SEVERE OVERSPRAYING HAS OCCURRED FOR SEVERAL MONTHS  
**Type Of Incident:** VESSEL  
**NRC Report Number:** 452123  
**Incident Cause:** DUMPING  
**Incident Date:** 25-AUG-98  
**Incident Location:**  
**Fire Involved:** N  
**Fire Extinguished:** U  
**Any Evacuations:** N  
**Who Evacuated:**  
**Radius Of Evacuation:**  
**Any Injuries:** U  
**Any Damages:** N  
  
**Material Spill Information**  
-- --  
**NRC Report Number:** 452123  
**CHRIS Code:** NCC  
**CAS Number:**  
**UN Number:**  
**Amount Of Material:** 0



Unit Of Material: UNKNOWN AMOUNT  
Name Of Material: PAINT  
If Reached Water: YES  
Amount In Water: 0  
Unit Of Measure Reach Water: UNKNOWN AMOUNT  
-- --

**Site:** SPARROWS POINT BALTIMORE MD

**Database:** [ERNS](#)

Number Fatalities:  
Number Injured:  
Damage Amount:  
Air Corridor Closed: N  
Air Corridor Desc:  
Air Closure Time:  
Waterway Corridor Closed: N  
Waterway Corridor Desc:  
Waterway Closure Time:  
Road Closed: N  
Road Desc:  
Road Closure Time:  
Major Artery: N  
Track Closed: N  
Track Desc:  
Track Closure Time:  
Media Interest: NONE  
Medium Desc: WATER  
Additional Medium Info: PATAPSCO RIVER  
Body Of Water: SPARROWS POINT  
Tributary Of: PATAPSCO RIVER  
Release Secured: U  
Estimated Duration Of Release:  
Release Rate:  
Desc Remedial Action: INVESTIGATION UNDERWAY  
State Agency On Scene: NO  
State Agency Report Num: NONE  
Weather Conditions: RAINY  
Air Temperature: 60  
Wind Speed:  
Wind Direction:  
Water Supply Contaminated: U  
Employee Fatality:  
Passenger Fatality:  
Community Impact:  
Occupant Fatality:  
Additional Info: THE M/V CLARY CAPTAIN'S NAME IS CAPTAIN MULIAR AND HE CAN BE REACHED AT INTERNATIONAL (GERMAN) NUMBER 491728823466. REPORTING PARTY STATED THEY WILL CONTACT THE MARYLAND DEPARTMENT OF ENVIRONMENT.  
State Agency Notified: NONE  
Any Fatalities: N  
Federal Agency Notified: NONE  
Nearest River Mile Marker: UNK  
Passengers Transferred: NO  
Date Received: 06-NOV-08  
Responsible Company:  
Responsible Org Type: UNKNOWN  
Responsible City:  
Responsible State: XX  
Responsible Zip:  
Description Of Incident: CALLER IS REPORTING THE DISCOVERY OF WHAT APPEARS TO BE A WEATHERED MYSTERY OIL SHEEN LOCATED AROUND AND IN THE VICINITY OF THE M/V CLARY.

CALLER STATED THE M/V CLARY IS LOCATED AT THE OLD WAR WHARF , SPARROWS POINT.

**Type Of Incident:** UNKNOWN SHEEN  
**NRC Report Number:** 889290  
**Incident Cause:** UNKNOWN  
**Incident Date:** 06-NOV-08  
**Incident Location:** UNKNOWN SHEEN INCIDENT  
**Fire Involved:** N  
**Fire Extinguished:** U  
**Any Evacuations:** N  
**Who Evacuated:**  
**Radius Of Evacuation:**  
**Any Injuries:** N  
**Any Damages:** N

**Material Spill Information**

-- --  
**NRC Report Number:** 889290  
**CHRIS Code:** OUN  
**CAS Number:** 000000-00-0  
**UN Number:**  
**Amount Of Material:** 0  
**Unit Of Material:** UNKNOWN AMOUNT  
**Name Of Material:** UNKNOWN OIL  
**If Reached Water:** YES  
**Amount In Water:** 0  
**Unit Of Measure Reach Water:** UNKNOWN AMOUNT  
-- --

---

**Site:** SPARROW'S POINT SHIP YARD PIER SOUTHSIDE OF PIER,NO. 1 SPARROW'S POINT MD 21219 **Database:** [ERNS](#)

**Number Fatalities:**  
**Number Injured:**  
**Damage Amount:**  
**Air Corridor Closed:** N  
**Air Corridor Desc:**  
**Air Closure Time:**  
**Waterway Corridor Closed:** N  
**Waterway Corridor Desc:**  
**Waterway Closure Time:**  
**Road Closed:** N  
**Road Desc:**  
**Road Closure Time:**  
**Major Artery:** N  
**Track Closed:** N  
**Track Desc:**  
**Track Closure Time:**  
**Media Interest:**  
**Medium Desc:** WATER  
**Additional Medium Info:** CHESAPEAKE BAY  
**Body Of Water:**  
**Tributary Of:**  
**Release Secured:** U  
**Estimated Duration Of Release:**  
**Release Rate:**  
**Desc Remedial Action:** CLOSING OIL BOOM.  
**State Agency On Scene:**  
**State Agency Report Num:**  
**Weather Conditions:**

**Air Temperature:**  
**Wind Speed:**  
**Wind Direction:**  
**Water Supply Contaminated:** U  
**Employee Fatality:**  
**Passenger Fatality:**  
**Community Impact:** N  
**Occupant Fatality:**  
**Additional Info:** SHEEN SIZE 70 FT X 150 FT, COLOR UNK. THE USS CAPE CANAVERAL MOORED AT PIER NO. 1  
**State Agency Notified:**  
**Any Fatalities:** U  
**Federal Agency Notified:**  
**Nearest River Mile Marker:**  
**Passengers Transferred:** UNK  
**Date Received:** 30-JAN-91  
**Responsible Company:**  
**Responsible Org Type:** UNKNOWN  
**Responsible City:**  
**Responsible State:** XX  
**Responsible Zip:**  
**Description Of Incident:** UNKNOWN / UNKNOWN SHEEN SIGHTING  
**Type Of Incident:** UNKNOWN SHEEN  
**NRC Report Number:** 57177  
**Incident Cause:** UNKNOWN  
**Incident Date:** 30-JAN-91  
**Incident Location:**  
**Fire Involved:** N  
**Fire Extinguished:** U  
**Any Evacuations:** N  
**Who Evacuated:**  
**Radius Of Evacuation:**  
**Any Injuries:** U  
**Any Damages:** N

**Material Spill Information**

-- --  
**NRC Report Number:** 57177  
**CHRIS Code:** OUN  
**CAS Number:**  
**UN Number:**  
**Amount Of Material:** 0  
**Unit Of Material:** UNKNOWN AMOUNT  
**Name Of Material:** UNKNOWN OIL  
**If Reached Water:** YES  
**Amount In Water:** 0  
**Unit Of Measure Reach Water:** UNKNOWN AMOUNT  
 -- --

**Site:** SPARROW'S POINT SHIP YARD SPARROW'S POINT MD 21219

**Database:** [ERNS](#)

**Number Fatalities:**  
**Number Injured:**  
**Damage Amount:**  
**Air Corridor Closed:** N  
**Air Corridor Desc:**  
**Air Closure Time:**  
**Waterway Corridor Closed:** N  
**Waterway Corridor Desc:**  
**Waterway Closure Time:**  
**Road Closed:** N

**Road Desc:**  
**Road Closure Time:**  
**Major Artery:** N  
**Track Closed:** N  
**Track Desc:**  
**Track Closure Time:**  
**Media Interest:**  
**Medium Desc:** WATER  
**Additional Medium Info:** BEAR CREEK  
**Body Of Water:**  
**Tributary Of:**  
**Release Secured:** U  
**Estimated Duration Of Release:**  
**Release Rate:**  
**Desc Remedial Action:** BARGE IS BOOMED. A SKIMMER AND PADS BEING USED TO RECOVER THE MATERIAL

**State Agency On Scene:**  
**State Agency Report Num:**  
**Weather Conditions:**  
**Air Temperature:**  
**Wind Speed:**  
**Wind Direction:**  
**Water Supply Contaminated:** U  
**Employee Fatality:**  
**Passenger Fatality:**  
**Community Impact:** N  
**Occupant Fatality:**  
**Additional Info:** SHEEN SIZE 125' X 100', LIGHT BLACK

**State Agency Notified:**  
**Any Fatalities:** U  
**Federal Agency Notified:**  
**Nearest River Mile Marker:**  
**Passengers Transferred:** UNK  
**Date Received:** 02-JUL-91  
**Responsible Company:** BETHLEHEM STEEL CORP  
**Responsible Org Type:** PRIVATE ENTERPRISE  
**Responsible City:** SPARROW'S POINT  
**Responsible State:** MD  
**Responsible Zip:** 21219  
**Description Of Incident:** TRANSFERRING OIL FROM ONE COMPARTMENT TO ANOTHER AND THE MATERIAL OVERFLOWED THROUGH A VENT.

**Type Of Incident:** VESSEL  
**NRC Report Number:** 77698  
**Incident Cause:** OPERATOR ERROR  
**Incident Date:** 02-JUL-91  
**Incident Location:**  
**Fire Involved:** N  
**Fire Extinguished:** U  
**Any Evacuations:** N  
**Who Evacuated:**  
**Radius Of Evacuation:**  
**Any Injuries:** U  
**Any Damages:** N

**Material Spill Information**

--  
**NRC Report Number:** 77698  
**CHRIS Code:** WTO  
**CAS Number:**  
**UN Number:**  
**Amount Of Material:** 50  
**Unit Of Material:** GALLON(S)

Name Of Material: WASTE OIL/LUBRICANTS  
If Reached Water: YES  
Amount In Water: 50  
Unit Of Measure Reach Water: GALLON(S)  
-- --

**Site:** SPARROW'S POINT SHIP YARD SPARROW'S POINT MD 21219 **Database:** [ERNS](#)

Number Fatalities:  
Number Injured:  
Damage Amount:  
Air Corridor Closed: N  
Air Corridor Desc:  
Air Closure Time:  
Waterway Corridor Closed: N  
Waterway Corridor Desc:  
Waterway Closure Time:  
Road Closed: N  
Road Desc:  
Road Closure Time:  
Major Artery: N  
Track Closed: N  
Track Desc:  
Track Closure Time:  
Media Interest:  
Medium Desc: WATER  
Additional Medium Info: PATAPSCO RIVER  
Body Of Water:  
Tributary Of:  
Release Secured: U  
Estimated Duration Of Release:  
Release Rate:  
Desc Remedial Action: NONE.  
State Agency On Scene:  
State Agency Report Num:  
Weather Conditions:  
Air Temperature:  
Wind Speed:  
Wind Direction:  
Water Supply Contaminated: U  
Employee Fatality:  
Passenger Fatality:  
Community Impact: N  
Occupant Fatality:  
Additional Info: WILL CALL COAST GUARD.  
State Agency Notified:  
Any Fatalities: U  
Federal Agency Notified:  
Nearest River Mile Marker:  
Passengers Transferred: UNK  
Date Received: 10-FEB-90  
Responsible Company: BETHLEHEM STEEL CORP  
Responsible Org Type: PRIVATE ENTERPRISE  
Responsible City: SPARROW'S POINT  
Responsible State: MD  
Responsible Zip: 21219  
Description Of Incident: UNKNOWN.  
Type Of Incident: FIXED  
NRC Report Number: 7801  
Incident Cause: UNKNOWN  
Incident Date: 10-FEB-90

**Incident Location:**  
**Fire Involved:** N  
**Fire Extinguished:** U  
**Any Evacuations:** N  
**Who Evacuated:**  
**Radius Of Evacuation:**  
**Any Injuries:** U  
**Any Damages:** N

**Material Spill Information**

-- --  
**NRC Report Number:** 7801  
**CHRIS Code:** ODS  
**CAS Number:**  
**UN Number:**  
**Amount Of Material:** 50  
**Unit Of Material:** GALLON(S)  
**Name Of Material:** OIL: DIESEL  
**If Reached Water:** YES  
**Amount In Water:** 50  
**Unit Of Measure Reach Water:** GALLON(S)  
-- --

---

**Site:** SPARROW'S POINT BALTIMORE MD

**Database:** [ERNS](#)

**Number Fatalities:**  
**Number Injured:**  
**Damage Amount:**  
**Air Corridor Closed:** N  
**Air Corridor Desc:**  
**Air Closure Time:**  
**Waterway Corridor Closed:** N  
**Waterway Corridor Desc:**  
**Waterway Closure Time:**  
**Road Closed:** N  
**Road Desc:**  
**Road Closure Time:**  
**Major Artery:** N  
**Track Closed:** N  
**Track Desc:**  
**Track Closure Time:**  
**Media Interest:**  
**Medium Desc:** WATER  
**Additional Medium Info:** WATER AND LAND SURROUNDING THE PLANT  
**Body Of Water:**  
**Tributary Of:**  
**Release Secured:** U  
**Estimated Duration Of Release:**  
**Release Rate:**  
**Desc Remedial Action:** CALLER DOES NOT KNOW OF ANY ACTIONS TO CLEAN UP MATERIAL  
**State Agency On Scene:**  
**State Agency Report Num:**  
**Weather Conditions:**  
**Air Temperature:**  
**Wind Speed:**  
**Wind Direction:**  
**Water Supply Contaminated:** U  
**Employee Fatality:**  
**Passenger Fatality:**  
**Community Impact:** N

**Occupant Fatality:**  
**Additional Info:** NO OTHER INFORMATION  
**State Agency Notified:**  
**Any Fatalities:** U  
**Federal Agency Notified:**  
**Nearest River Mile Marker:**  
**Passengers Transferred:** UNK  
**Date Received:** 27-AUG-99  
**Responsible Company:** BETHLEHEM STEEL  
**Responsible Org Type:** UNKNOWN  
**Responsible City:** BALTIMORE  
**Responsible State:** MD  
**Responsible Zip:**  
**Description Of Incident:** BLAST FURNACE / SOME "KISH" SETTLED ON THE CALLER'S NEIGHBORHOOD  
**Type Of Incident:** FIXED  
**NRC Report Number:** 496587  
**Incident Cause:** UNKNOWN  
**Incident Date:** 27-AUG-99  
**Incident Location:**  
**Fire Involved:** N  
**Fire Extinguished:** U  
**Any Evacuations:** N  
**Who Evacuated:**  
**Radius Of Evacuation:**  
**Any Injuries:** U  
**Any Damages:** N

**Material Spill Information**

-- --  
**NRC Report Number:** 496587  
**CHRIS Code:** NCC  
**CAS Number:**  
**UN Number:**  
**Amount Of Material:** 0  
**Unit Of Material:** UNKNOWN AMOUNT  
**Name Of Material:** KISH  
**If Reached Water:** YES  
**Amount In Water:** 0  
**Unit Of Measure Reach Water:** UNKNOWN AMOUNT  
 -- --

**Site:** SPARROW'S POINT PIER NO.1 WET DOCK BALTIMORE MD **Database:** [ERNS](#)

**Number Fatalities:**  
**Number Injured:**  
**Damage Amount:**  
**Air Corridor Closed:**  
**Air Corridor Desc:**  
**Air Closure Time:**  
**Waterway Corridor Closed:**  
**Waterway Corridor Desc:**  
**Waterway Closure Time:**  
**Road Closed:**  
**Road Desc:**  
**Road Closure Time:**  
**Major Artery:**  
**Track Closed:**  
**Track Desc:**  
**Track Closure Time:**  
**Media Interest:**  
**Medium Desc:** WATER

**Additional Medium Info:** BEAR CREEK < PATAPSCO RIVER  
**Body Of Water:**  
**Tributary Of:**  
**Release Secured:**  
**Estimated Duration Of Release:**  
**Release Rate:**  
**Desc Remedial Action:** MSO BALTIMORE IS INVESTIGATING THE SPILL  
**State Agency On Scene:**  
**State Agency Report Num:**  
**Weather Conditions:**  
**Air Temperature:**  
**Wind Speed:**  
**Wind Direction:**  
**Water Supply Contaminated:**  
**Employee Fatality:**  
**Passenger Fatality:**  
**Community Impact:**  
**Occupant Fatality:**  
**Additional Info:**  
**State Agency Notified:**  
**Any Fatalities:** U  
**Federal Agency Notified:**  
**Nearest River Mile Marker:**  
**Passengers Transferred:** UNK  
**Date Received:** 23-SEP-90  
**Responsible Company:** BETHLEHEM STEEL COR.  
**Responsible Org Type:** PRIVATE ENTERPRISE  
**Responsible City:** BALTIMORE  
**Responsible State:** MD  
**Responsible Zip:**  
**Description Of Incident:** BOTTOM SLUDGE/ WASHED UP AFTER A BARGE MOVED  
**Type Of Incident:** UNKNOWN SHEEN  
**NRC Report Number:** 40505  
**Incident Cause:** UNKNOWN  
**Incident Date:** 22-SEP-90  
**Incident Location:**  
**Fire Involved:** N  
**Fire Extinguished:**  
**Any Evacuations:** N  
**Who Evacuated:**  
**Radius Of Evacuation:**  
**Any Injuries:** U  
**Any Damages:** N

**Material Spill Information**

-- --  
**NRC Report Number:** 40505  
**CHRIS Code:** OUN  
**CAS Number:**  
**UN Number:**  
**Amount Of Material:** 0  
**Unit Of Material:** UNKNOWN AMOUNT  
**Name Of Material:** UNKNOWN OIL  
**If Reached Water:** YES  
**Amount In Water:** 0  
**Unit Of Measure Reach Water:** UNKNOWN AMOUNT  
 -- --

**Site:** SPARROW'S POINT BALTIMORE MD

**Database:** ERNS



**Number Fatalities:**  
**Number Injured:**  
**Damage Amount:**  
**Air Corridor Closed:** N  
**Air Corridor Desc:**  
**Air Closure Time:**  
**Waterway Corridor Closed:** N  
**Waterway Corridor Desc:**  
**Waterway Closure Time:**  
**Road Closed:** N  
**Road Desc:**  
**Road Closure Time:**  
**Major Artery:** N  
**Track Closed:** N  
**Track Desc:**  
**Track Closure Time:**  
**Media Interest:** NONE  
**Medium Desc:** UNKNOWN  
**Additional Medium Info:** UNKNOWN  
**Body Of Water:**  
**Tributary Of:**  
**Release Secured:** U  
**Estimated Duration Of Release:**  
**Release Rate:**  
**Desc Remedial Action:** \*\*INFORMATION NOT PROVIDED\*\* DRILL ONLY\*\*  
**State Agency On Scene:** NOT PROVIDED  
**State Agency Report Num:** NOT PROVIDED  
**Weather Conditions:** UNKNOWN  
**Air Temperature:**  
**Wind Speed:**  
**Wind Direction:**  
**Water Supply Contaminated:** U  
**Employee Fatality:**  
**Passenger Fatality:**  
**Community Impact:**  
**Occupant Fatality:**  
**Additional Info:** \*\*\*\*THIS IS A DRILL \*\*\*\*  
**State Agency Notified:** NOT PROVIDED  
**Any Fatalities:** N  
**Federal Agency Notified:** NOT PROVIDED  
**Nearest River Mile Marker:**  
**Passengers Transferred:** NO  
**Date Received:** 23-MAY-11  
**Responsible Company:**  
**Responsible Org Type:** PRIVATE ENTERPRISE  
**Responsible City:**  
**Responsible State:** MD  
**Responsible Zip:**  
**Description Of Incident:** \*\*\*\*THIS IS A DRILL, THIS IS A DRILL  
\*\*\*\* DOUBLE HULL BARGE LOADED WITH 10,000 GALLONS OF DYED HOME HEATING OIL STRUCK THE CORNER OF A PIER AT SPARROW'S POINT IN BALTIMORE HARBOR. OUTER HULL OF BARGE IS DAMAGED, INNER HULL APPEARS TO BE INTACT.  
**Type Of Incident:** VESSEL  
**NRC Report Number:** 977105  
**Incident Cause:** UNKNOWN  
**Incident Date:** 23-MAY-11  
**Incident Location:** SPARROW'S POINT  
**Fire Involved:** N  
**Fire Extinguished:** U  
**Any Evacuations:** N  
**Who Evacuated:**  
**Radius Of Evacuation:**

Any Injuries: N  
Any Damages: N

**Material Spill Information**

-- --  
NRC Report Number: 977105  
CHRIS Code: OTW  
CAS Number: 000000-00-0  
UN Number:  
Amount Of Material: 0  
Unit Of Material: GALLON(S)  
Name Of Material: OILS, FUEL; #2  
If Reached Water: UNKNOWN  
Amount In Water: 0  
Unit Of Measure Reach Water: GALLON(S)  
-- --

---

**Site:** SPARROW POINT SHIPYARD SPARROWS POINT MD 21219 **Database:** [ERNS](#)

Number Fatalities:  
Number Injured:  
Damage Amount:  
Air Corridor Closed:  
Air Corridor Desc:  
Air Closure Time:  
Waterway Corridor Closed:  
Waterway Corridor Desc:  
Waterway Closure Time:  
Road Closed:  
Road Desc:  
Road Closure Time:  
Major Artery:  
Track Closed:  
Track Desc:  
Track Closure Time:  
Media Interest:  
Medium Desc: WATER  
Additional Medium Info: PATAPSCO RIVER  
Body Of Water:  
Tributary Of:  
Release Secured:  
Estimated Duration Of Release:  
Release Rate:  
Desc Remedial Action: BOOM DEPLOYED/CONTAINED THE MATERIAL/ABSORBENT PADS USED  
State Agency On Scene:  
State Agency Report Num:  
Weather Conditions:  
Air Temperature:  
Wind Speed:  
Wind Direction:  
Water Supply Contaminated:  
Employee Fatality:  
Passenger Fatality:  
Community Impact:  
Occupant Fatality:  
Additional Info:  
State Agency Notified:  
Any Fatalities: U  
Federal Agency Notified:  
Nearest River Mile Marker:

**Passengers Transferred:** UNK  
**Date Received:** 15-DEC-93  
**Responsible Company:** BETHLEHEM STEEL CORP  
**Responsible Org Type:** PRIVATE ENTERPRISE  
**Responsible City:** SPARROWS POINT  
**Responsible State:** MD  
**Responsible Zip:** 21219  
**Description Of Incident:** HYDRAULIC SYSTEM ON A T/V/TANK VENT BURPEDSHEEN SIZE: UNKNOWN  
**Type Of Incident:** VESSEL  
**NRC Report Number:** 212822  
**Incident Cause:** OTHER  
**Incident Date:** 15-DEC-93  
**Incident Location:**  
**Fire Involved:** N  
**Fire Extinguished:**  
**Any Evacuations:** N  
**Who Evacuated:**  
**Radius Of Evacuation:**  
**Any Injuries:** U  
**Any Damages:** N

**Material Spill Information**

-- --  
**NRC Report Number:** 212822  
**CHRIS Code:** OHY  
**CAS Number:**  
**UN Number:**  
**Amount Of Material:** 35  
**Unit Of Material:** GALLON(S)  
**Name Of Material:** HYDRAULIC OIL  
**If Reached Water:** YES  
**Amount In Water:** 15  
**Unit Of Measure Reach Water:** GALLON(S)  
-- --

---

**Site:** SPARROW POINT SHIPYARD SPARROWS POINT MD 21219 **Database:** [ERNS](#)

**Number Fatalities:**  
**Number Injured:**  
**Damage Amount:**  
**Air Corridor Closed:** N  
**Air Corridor Desc:**  
**Air Closure Time:**  
**Waterway Corridor Closed:** N  
**Waterway Corridor Desc:**  
**Waterway Closure Time:**  
**Road Closed:** N  
**Road Desc:**  
**Road Closure Time:**  
**Major Artery:** N  
**Track Closed:** N  
**Track Desc:**  
**Track Closure Time:**  
**Media Interest:**  
**Medium Desc:** WATER  
**Additional Medium Info:** PATAPSCO RIVER  
**Body Of Water:**  
**Tributary Of:**  
**Release Secured:** U  
**Estimated Duration Of Release:**

**Release Rate:**  
**Desc Remedial Action:** BOOM DEPLOYED/ABSORBENTS USED  
**State Agency On Scene:**  
**State Agency Report Num:**  
**Weather Conditions:**  
**Air Temperature:**  
**Wind Speed:**  
**Wind Direction:**  
**Water Supply Contaminated:** U  
**Employee Fatality:**  
**Passenger Fatality:**  
**Community Impact:** N  
**Occupant Fatality:**  
**Additional Info:** CALLER REPORTS LESS THAN TWO GALLONS RELEASED/COAST GUARD ON SCENEWILL NTFY MD DEPT OF ENV

**State Agency Notified:**  
**Any Fatalities:** U  
**Federal Agency Notified:**  
**Nearest River Mile Marker:**  
**Passengers Transferred:** UNK  
**Date Received:** 06-JAN-93  
**Responsible Company:** BETHLEHEM STEEL CORP  
**Responsible Org Type:** PRIVATE ENTERPRISE  
**Responsible City:** SPARROWS POINT  
**Responsible State:** MD  
**Responsible Zip:** 21219  
**Description Of Incident:** OILY WATER SEPERATOR/WEIGHT FELL ON SEPERATOR  
**Type Of Incident:** FIXED  
**NRC Report Number:** 151916  
**Incident Cause:** EQUIPMENT FAILURE  
**Incident Date:** 06-JAN-93  
**Incident Location:**  
**Fire Involved:** N  
**Fire Extinguished:** U  
**Any Evacuations:** N  
**Who Evacuated:**  
**Radius Of Evacuation:**  
**Any Injuries:** U  
**Any Damages:** N

**Material Spill Information**

-- --  
**NRC Report Number:** 151916  
**CHRIS Code:** OTD  
**CAS Number:**  
**UN Number:**  
**Amount Of Material:** 0  
**Unit Of Material:** UNKNOWN AMOUNT  
**Name Of Material:** OIL, FUEL: NO. 2-D  
**If Reached Water:** YES  
**Amount In Water:** 0  
**Unit Of Measure Reach Water:** UNKNOWN AMOUNT  
-- --

---

**Site:** SPARROW POINT SHIPYARD SPARROWS POINT MD 21219

**Database:**  
[ERNS](#)

**NRC Report Number:** 115291  
**Incident Cause:** UNKNOWN  
**Incident Date:** 23-APR-92  
**Incident Location:**  
**Fire Involved:** N

**Fire Extinguished:**  
**Any Evacuations:** N  
**Who Evacuated:**  
**Radius Of Evacuation:**  
**Any Injuries:** U  
**Any Damages:** N  
**Number Fatalities:**  
**Number Injured:**  
**Damage Amount:**  
**Air Corridor Closed:**  
**Air Corridor Desc:**  
**Air Closure Time:**  
**Waterway Corridor Closed:**  
**Waterway Corridor Desc:**  
**Waterway Closure Time:**  
**Road Closed:**  
**Road Desc:**  
**Road Closure Time:**  
**Major Artery:**  
**Track Closed:**  
**Track Desc:**  
**Track Closure Time:**  
**Media Interest:**  
**Medium Desc:** WATER  
**Additional Medium Info:** PATAPSCO RIVER  
**Body Of Water:**  
**Tributary Of:**  
**Release Secured:**  
**Estimated Duration Of Release:**  
**Release Rate:**  
**Desc Remedial Action:** NONE  
**State Agency On Scene:**  
**State Agency Report Num:**  
**Weather Conditions:**  
**Air Temperature:**  
**Wind Speed:**  
**Wind Direction:**  
**Water Supply Contaminated:**  
**Employee Fatality:**  
**Passenger Fatality:**  
**Community Impact:**  
**Occupant Fatality:**  
**Additional Info:**  
**State Agency Notified:**  
**Any Fatalities:** U  
**Federal Agency Notified:**  
**Nearest River Mile Marker:**  
**Passengers Transferred:** UNK  
**Date Received:** 23-APR-92  
**Responsible Company:**  
**Responsible Org Type:** UNKNOWN  
**Responsible City:**  
**Responsible State:** XX  
**Responsible Zip:**  
**Description Of Incident:** UNKNOWN / UNKNOWN SHEEN SIGHTING SHEEN SIZE: 100 YDS BY 5 YDSCOLOR YELLOW  
**Type Of Incident:** UNKNOWN SHEEN  
  
**Material Spill Information**  
--  
**NRC Report Number:** 115291  
**CHRIS Code:** OUN

CAS Number:  
UN Number:  
Amount Of Material: 0  
Unit Of Material: UNKNOWN AMOUNT  
Name Of Material: UNKNOWN OIL  
If Reached Water: YES  
Amount In Water: 0  
Unit Of Measure Reach Water: UNKNOWN AMOUNT  
-- --

Site: SPARROW POINT SHIPYARD SPARROWS POINT MD 21219

Database:  
[ERNS](#)

Number Fatalities:  
Number Injured:  
Damage Amount:  
Air Corridor Closed:  
Air Corridor Desc:  
Air Closure Time:  
Waterway Corridor Closed:  
Waterway Corridor Desc:  
Waterway Closure Time:  
Road Closed:  
Road Desc:  
Road Closure Time:  
Major Artery:  
Track Closed:  
Track Desc:  
Track Closure Time:  
Media Interest:  
Medium Desc: WATER  
Additional Medium Info: PATAPSCO RIVER  
Body Of Water:  
Tributary Of:  
Release Secured:  
Estimated Duration Of Release:  
Release Rate:  
Desc Remedial Action: BOOMED THE FACILITY AND SORBENTS HAVE BEEN DEPLOYED  
State Agency On Scene:  
State Agency Report Num:  
Weather Conditions:  
Air Temperature:  
Wind Speed:  
Wind Direction:  
Water Supply Contaminated:  
Employee Fatality:  
Passenger Fatality:  
Community Impact:  
Occupant Fatality:  
Additional Info:  
State Agency Notified:  
Any Fatalities: U  
Federal Agency Notified:  
Nearest River Mile Marker:  
Passengers Transferred: UNK  
Date Received: 10-NOV-92  
Responsible Company:  
Responsible Org Type: UNKNOWN  
Responsible City:  
Responsible State: XX  
Responsible Zip:  
Description Of Incident: VESSEL STRUCK PIER/KNOCKED OVER OIL WATER SEPARATERSHEEN DESC:300 BY

300 FT/LIGHT COLORED SHEEN  
**Type Of Incident:** VESSEL  
**NRC Report Number:** 144105  
**Incident Cause:** OPERATOR ERROR  
**Incident Date:** 10-NOV-92  
**Incident Location:**  
**Fire Involved:** N  
**Fire Extinguished:**  
**Any Evacuations:** N  
**Who Evacuated:**  
**Radius Of Evacuation:**  
**Any Injuries:** U  
**Any Damages:** N

**Material Spill Information**

--  
**NRC Report Number:** 144105  
**CHRIS Code:** OTD  
**CAS Number:**  
**UN Number:**  
**Amount Of Material:** 150  
**Unit Of Material:** GALLON(S)  
**Name Of Material:** OIL, FUEL: NO. 2-D  
**If Reached Water:** YES  
**Amount In Water:** 0  
**Unit Of Measure Reach Water:** UNKNOWN AMOUNT  
--

---

**Site:** SPARROW POINT SHIPYARD SPARROWS POINT MD 21219 **Database:** [ERNS](#)

**Number Fatalities:**  
**Number Injured:**  
**Damage Amount:**  
**Air Corridor Closed:** N  
**Air Corridor Desc:**  
**Air Closure Time:**  
**Waterway Corridor Closed:** N  
**Waterway Corridor Desc:**  
**Waterway Closure Time:**  
**Road Closed:** N  
**Road Desc:**  
**Road Closure Time:**  
**Major Artery:** N  
**Track Closed:** N  
**Track Desc:**  
**Track Closure Time:**  
**Media Interest:**  
**Medium Desc:** WATER  
**Additional Medium Info:** PATAPSCO RIVER  
**Body Of Water:**  
**Tributary Of:**  
**Release Secured:** U  
**Estimated Duration Of Release:**  
**Release Rate:**  
**Desc Remedial Action:** DEPLOYED BOOMS AND ARE USING ABSORBENTS  
**State Agency On Scene:**  
**State Agency Report Num:**  
**Weather Conditions:**  
**Air Temperature:**  
**Wind Speed:**

**Wind Direction:**  
**Water Supply Contaminated:** U  
**Employee Fatality:**  
**Passenger Fatality:**  
**Community Impact:** N  
**Occupant Fatality:**  
**Additional Info:** SHEEN SIZE: UNKNOWN  
**State Agency Notified:**  
**Any Fatalities:** U  
**Federal Agency Notified:**  
**Nearest River Mile Marker:**  
**Passengers Transferred:** UNK  
**Date Received:** 15-JAN-93  
**Responsible Company:** BETHLEHEM STEEL CORP  
**Responsible Org Type:** PRIVATE ENTERPRISE  
**Responsible City:** SPARROWS POINT  
**Responsible State:** MD  
**Responsible Zip:** 21219  
**Description Of Incident:** OILY WATER SEPERATOR LINE/RUPTURED  
**Type Of Incident:** FIXED  
**NRC Report Number:** 153466  
**Incident Cause:** EQUIPMENT FAILURE  
**Incident Date:** 15-JAN-93  
**Incident Location:**  
**Fire Involved:** N  
**Fire Extinguished:** U  
**Any Evacuations:** N  
**Who Evacuated:**  
**Radius Of Evacuation:**  
**Any Injuries:** U  
**Any Damages:** N

**Material Spill Information**

-- --  
**NRC Report Number:** 153466  
**CHRIS Code:** OLB  
**CAS Number:**  
**UN Number:**  
**Amount Of Material:** 1  
**Unit Of Material:** GALLON(S)  
**Name Of Material:** OIL, MISC: LUBRICATING  
**If Reached Water:** YES  
**Amount In Water:** 1  
**Unit Of Measure Reach Water:** GALLON(S)  
 -- --

**Site:** SPARROW POINT SHIPYARD WEST END OF PIER 3 SPARROWS POINT MD 21219 **Database:** [ERNS](#)

**Number Fatalities:**  
**Number Injured:**  
**Damage Amount:**  
**Air Corridor Closed:** N  
**Air Corridor Desc:**  
**Air Closure Time:**  
**Waterway Corridor Closed:** N  
**Waterway Corridor Desc:**  
**Waterway Closure Time:**  
**Road Closed:** N  
**Road Desc:**  
**Road Closure Time:**  
**Major Artery:** N



**Track Closed:** N  
**Track Desc:**  
**Track Closure Time:**  
**Media Interest:**  
**Medium Desc:** WATER  
**Additional Medium Info:** PATAPSCO RIVER  
**Body Of Water:**  
**Tributary Of:**  
**Release Secured:** U  
**Estimated Duration Of Release:**  
**Release Rate:**  
**Desc Remedial Action:** BOOMS DEPLOYED/THAWING OUT THE LINE  
**State Agency On Scene:**  
**State Agency Report Num:**  
**Weather Conditions:**  
**Air Temperature:**  
**Wind Speed:**  
**Wind Direction:**  
**Water Supply Contaminated:** U  
**Employee Fatality:**  
**Passenger Fatality:**  
**Community Impact:** N  
**Occupant Fatality:**  
**Additional Info:** WILL NOTIFY MD DOE  
**State Agency Notified:**  
**Any Fatalities:** U  
**Federal Agency Notified:**  
**Nearest River Mile Marker:**  
**Passengers Transferred:** UNK  
**Date Received:** 04-FEB-94  
**Responsible Company:** BETHLEHEM STEEL CORP  
**Responsible Org Type:** PRIVATE ENTERPRISE  
**Responsible City:** SPARROWS POINT  
**Responsible State:** MD  
**Responsible Zip:** 21219  
**Description Of Incident:** OILY WATER SEPARATOR/DISCHARGE LINE WAS FROZEN CAUSING THE SEPERATOR TO OVERFLOW  
**Type Of Incident:** FIXED  
**NRC Report Number:** 220148  
**Incident Cause:** NATURAL PHENOMENON  
**Incident Date:** 04-FEB-94  
**Incident Location:**  
**Fire Involved:** N  
**Fire Extinguished:** U  
**Any Evacuations:** N  
**Who Evacuated:**  
**Radius Of Evacuation:**  
**Any Injuries:** U  
**Any Damages:** N

**Material Spill Information**  
 --  
**NRC Report Number:** 220148  
**CHRIS Code:** OLB  
**CAS Number:**  
**UN Number:**  
**Amount Of Material:** 1  
**Unit Of Material:** GALLON(S)  
**Name Of Material:** OIL, MISC: LUBRICATING  
**If Reached Water:** YES  
**Amount In Water:** 1  
**Unit Of Measure Reach Water:** GALLON(S)

--

---

**Site:**

SPARROW POINT SHIPYARD SPARROWS POINT MD 21219

**Database:**

[ERNS](#)

**Number Fatalities:**

**Number Injured:**

**Damage Amount:**

**Air Corridor Closed:** N

**Air Corridor Desc:**

**Air Closure Time:**

**Waterway Corridor Closed:** N

**Waterway Corridor Desc:**

**Waterway Closure Time:**

**Road Closed:** N

**Road Desc:**

**Road Closure Time:**

**Major Artery:** N

**Track Closed:** N

**Track Desc:**

**Track Closure Time:**

**Media Interest:**

**Medium Desc:** LAND

**Additional Medium Info:** SOIL

**Body Of Water:**

**Tributary Of:**

**Release Secured:** U

**Estimated Duration Of**

**Release:**

**Release Rate:**

**Desc Remedial Action:** ESTIMATED AT 39PPM AND 16PPM / PRODUCT WAS ACCIDENTALLY DUMPED ON GRITWHICH WAS BEING SENT TO LANDFILL / PRODUCT HAS SINCE BEEN RECOVERED

**State Agency On Scene:**

**State Agency Report Num:**

**Weather Conditions:**

**Air Temperature:**

**Wind Speed:**

**Wind Direction:**

**Water Supply Contaminated:** U

**Employee Fatality:**

**Passenger Fatality:**

**Community Impact:** N

**Occupant Fatality:**

**Additional Info:** WILL NTFY STATE

**State Agency Notified:**

**Any Fatalities:** U

**Federal Agency Notified:**

**Nearest River Mile Marker:**

**Passengers Transferred:** UNK

**Date Received:** 24-NOV-93

**Responsible Company:** BETHLEHEM STEEL CORP

**Responsible Org Type:** PRIVATE ENTERPRISE

**Responsible City:** SPARROWS POINT

**Responsible State:** MD

**Responsible Zip:** 21219

**Description Of Incident:** HAZARDOUS WASTE WAS ACCIDENTALLY DIPOSED OF IN LANDFILL ON PROPERTY

**Type Of Incident:** FIXED

**NRC Report Number:** 209591

**Incident Cause:** DUMPING

**Incident Date:** 12-NOV-93

**Incident Location:**

**Fire Involved:** N

Fire Extinguished: U  
Any Evacuations: N  
Who Evacuated:  
Radius Of Evacuation:  
Any Injuries: U  
Any Damages: N

**Material Spill Information**

-- --  
NRC Report Number: 209591  
CHRIS Code: NCC  
CAS Number:  
UN Number:  
Amount Of Material: 0  
Unit Of Material: UNKNOWN AMOUNT  
Name Of Material: ASSTD PRODUCT CONTAINING LEAD  
If Reached Water: YES  
Amount In Water: 0  
Unit Of Measure Reach Water: UNKNOWN AMOUNT  
-- --

**Site:** SPARROW POINT SHIPYARD PIER 2 SPARROWS POINT MD 21219 **Database:** [ERNS](#)

Number Fatalities:  
Number Injured:  
Damage Amount:  
Air Corridor Closed: N  
Air Corridor Desc:  
Air Closure Time:  
Waterway Corridor Closed: N  
Waterway Corridor Desc:  
Waterway Closure Time:  
Road Closed: N  
Road Desc:  
Road Closure Time:  
Major Artery: N  
Track Closed: N  
Track Desc:  
Track Closure Time:  
Media Interest:  
Medium Desc: WATER  
Additional Medium Info: PATAPSCO RIVER  
Body Of Water:  
Tributary Of:  
Release Secured: U  
Estimated Duration Of Release:  
Release Rate:  
Desc Remedial Action: BOOMS DEPLOYED  
State Agency On Scene:  
State Agency Report Num:  
Weather Conditions:  
Air Temperature:  
Wind Speed:  
Wind Direction:  
Water Supply Contaminated: U  
Employee Fatality:  
Passenger Fatality:  
Community Impact: N  
Occupant Fatality:  
Additional Info: CONTACT PERSON WILL BE BOB FEIGLEY

**State Agency Notified:**  
**Any Fatalities:** U  
**Federal Agency Notified:**  
**Nearest River Mile Marker:**  
**Passengers Transferred:** UNK  
**Date Received:** 29-JAN-94  
**Responsible Company:** BETHLEHEM STEEL CORP  
**Responsible Org Type:** PRIVATE ENTERPRISE  
**Responsible City:** SPARROWS POINT  
**Responsible State:** MD  
**Responsible Zip:** 21219  
**Description Of Incident:** PORTABLE FUEL TANK / OVERFILLED  
**Type Of Incident:** FIXED  
**NRC Report Number:** 219375  
**Incident Cause:** EQUIPMENT FAILURE  
**Incident Date:** 29-JAN-94  
**Incident Location:**  
**Fire Involved:** N  
**Fire Extinguished:** U  
**Any Evacuations:** N  
**Who Evacuated:**  
**Radius Of Evacuation:**  
**Any Injuries:** U  
**Any Damages:** N

**Material Spill Information**

-- --  
**NRC Report Number:** 219375  
**CHRIS Code:** OTD  
**CAS Number:**  
**UN Number:**  
**Amount Of Material:** 3  
**Unit Of Material:** GALLON(S)  
**Name Of Material:** OIL, FUEL: NO. 2-D  
**If Reached Water:** YES  
**Amount In Water:** 3  
**Unit Of Measure Reach Water:** GALLON(S)  
 -- --

**Site:** SPARROW POINT SHIPYARD SPARROWS POINT MD 21219

**Database:** [ERNS](#)

**Number Fatalities:**  
**Number Injured:**  
**Damage Amount:**  
**Air Corridor Closed:**  
**Air Corridor Desc:**  
**Air Closure Time:**  
**Waterway Corridor Closed:**  
**Waterway Corridor Desc:**  
**Waterway Closure Time:**  
**Road Closed:**  
**Road Desc:**  
**Road Closure Time:**  
**Major Artery:**  
**Track Closed:**  
**Track Desc:**  
**Track Closure Time:**  
**Media Interest:**  
**Medium Desc:** WATER  
**Additional Medium Info:** PATAPSACO RIVER  
**Body Of Water:**

**Tributary Of:**  
**Release Secured:**  
**Estimated Duration Of Release:**  
**Release Rate:**  
**Desc Remedial Action:** IN PROCESS OF BOOMING OFF 300- 400 FT X 6 YDS SHEEN/ RELEASE HASBEEN SECURED

**State Agency On Scene:**  
**State Agency Report Num:**  
**Weather Conditions:**  
**Air Temperature:**  
**Wind Speed:**  
**Wind Direction:**  
**Water Supply Contaminated:**  
**Employee Fatality:**  
**Passenger Fatality:**  
**Community Impact:**  
**Occupant Fatality:**  
**Additional Info:**

**State Agency Notified:**  
**Any Fatalities:** U  
**Federal Agency Notified:**  
**Nearest River Mile Marker:**  
**Passengers Transferred:** UNK  
**Date Received:** 03-JAN-94  
**Responsible Company:** BETHLEHEM STEEL CORP  
**Responsible Org Type:** PRIVATE ENTERPRISE  
**Responsible City:** SPARROWS POINT  
**Responsible State:** MD  
**Responsible Zip:** 21219  
**Description Of Incident:** M/V CAPE WRATH/ COMING FROM FUEL SYSTEM ON DECK 8/ OVERFLOWEDCONTAINMENT AREA AND GOING DOWN SIDE OF VSL VESSEL  
**Type Of Incident:** VESSEL  
**NRC Report Number:** 214987  
**Incident Cause:** UNKNOWN  
**Incident Date:** 03-JAN-94  
**Incident Location:**  
**Fire Involved:** N  
**Fire Extinguished:**  
**Any Evacuations:** N  
**Who Evacuated:**  
**Radius Of Evacuation:**  
**Any Injuries:** U  
**Any Damages:** N

**Material Spill Information**

-- --  
**NRC Report Number:** 214987  
**CHRIS Code:** OTW  
**CAS Number:**  
**UN Number:**  
**Amount Of Material:** 0  
**Unit Of Material:** UNKNOWN AMOUNT  
**Name Of Material:** OIL, FUEL: NO. 2  
**If Reached Water:** YES  
**Amount In Water:** 0  
**Unit Of Measure Reach Water:** UNKNOWN AMOUNT  
-- --

---

**Site:** SPARROW POINT SHIPYARD BETWEEN PIERS 2 & 3 SPARROWS POINT MD 21219 **Database:** [ERNS](#)

**Number Fatalities:**  
**Number Injured:**  
**Damage Amount:**  
**Air Corridor Closed:** N  
**Air Corridor Desc:**  
**Air Closure Time:**  
**Waterway Corridor Closed:** N  
**Waterway Corridor Desc:**  
**Waterway Closure Time:**  
**Road Closed:** N  
**Road Desc:**  
**Road Closure Time:**  
**Major Artery:** N  
**Track Closed:** N  
**Track Desc:**  
**Track Closure Time:**  
**Media Interest:**  
**Medium Desc:** WATER  
**Additional Medium Info:** PATATSCO RIVER ADJACENT TO BEAR CREEK  
**Body Of Water:**  
**Tributary Of:**  
**Release Secured:** U  
**Estimated Duration Of Release:**  
**Release Rate:**  
**Desc Remedial Action:** CONTAINMENT BOOM IS BEING DEPLOYED  
**State Agency On Scene:**  
**State Agency Report Num:**  
**Weather Conditions:**  
**Air Temperature:**  
**Wind Speed:**  
**Wind Direction:**  
**Water Supply Contaminated:** U  
**Employee Fatality:**  
**Passenger Fatality:**  
**Community Impact:** N  
**Occupant Fatality:**  
**Additional Info:** WILL NTFY DEPT OF ENV / POINT OF CONTACT FOR SHIPYARD IS SCOTT HAUCKSHIPYARD NUMBER (410)388-7538  
**State Agency Notified:**  
**Any Fatalities:** U  
**Federal Agency Notified:**  
**Nearest River Mile Marker:**  
**Passengers Transferred:** UNK  
**Date Received:** 06-SEP-92  
**Responsible Company:** BETHLEHEM STEEL CORP  
**Responsible Org Type:** PRIVATE ENTERPRISE  
**Responsible City:** SPARROWS POINT  
**Responsible State:** MD  
**Responsible Zip:** 21219  
**Description Of Incident:** VACUUM BARGE (NO.2) / UNKNOWN / SHEEN SIZE UNKNOWN  
**Type Of Incident:** VESSEL  
**NRC Report Number:** 135574  
**Incident Cause:** UNKNOWN  
**Incident Date:** 06-SEP-92  
**Incident Location:**  
**Fire Involved:** N  
**Fire Extinguished:** U  
**Any Evacuations:** N  
**Who Evacuated:**  
**Radius Of Evacuation:**  
**Any Injuries:** U  
**Any Damages:** N

**Material Spill Information**

-- --  
**NRC Report Number:** 135574  
**CHRIS Code:** OWA  
**CAS Number:**  
**UN Number:**  
**Amount Of Material:** 10  
**Unit Of Material:** GALLON(S)  
**Name Of Material:** WASTE OIL  
**If Reached Water:** YES  
**Amount In Water:** 10  
**Unit Of Measure Reach Water:** GALLON(S)  
-- --

**Site:**

SPARROW POINT SHIPYARD PIER 1 FLOATING DRY DOCK SPARROWS POINT MD 21219

**Database:**[ERNS](#)

**Number Fatalities:**  
**Number Injured:**  
**Damage Amount:**  
**Air Corridor Closed:**  
**Air Corridor Desc:**  
**Air Closure Time:**  
**Waterway Corridor Closed:**  
**Waterway Corridor Desc:**  
**Waterway Closure Time:**  
**Road Closed:**  
**Road Desc:**  
**Road Closure Time:**  
**Major Artery:**  
**Track Closed:**  
**Track Desc:**  
**Track Closure Time:**  
**Media Interest:**  
**Medium Desc:** WATER  
**Additional Medium Info:** PATAPSCO RIVER  
**Body Of Water:**  
**Tributary Of:**  
**Release Secured:**  
**Estimated Duration Of Release:**  
**Release Rate:**  
**Desc Remedial Action:** BOOMS HAVE BEEN DEPLOYED  
**State Agency On Scene:**  
**State Agency Report Num:**  
**Weather Conditions:**  
**Air Temperature:**  
**Wind Speed:**  
**Wind Direction:**  
**Water Supply Contaminated:**  
**Employee Fatality:**  
**Passenger Fatality:**  
**Community Impact:**  
**Occupant Fatality:**  
**Additional Info:**  
**State Agency Notified:**  
**Any Fatalities:** U  
**Federal Agency Notified:**  
**Nearest River Mile Marker:**  
**Passengers Transferred:** UNK  
**Date Received:** 18-DEC-92

**Responsible Company:**  
**Responsible Org Type:** UNKNOWN  
**Responsible City:**  
**Responsible State:** XX  
**Responsible Zip:**  
**Description Of Incident:** MATERIAL WAS DISCOVERED COMING FROM THE M/V CHIARA WHILE THE SHIP WASBEING PLACED IN DRY DOCK  
**Type Of Incident:** VESSEL  
**NRC Report Number:** 149852  
**Incident Cause:** UNKNOWN  
**Incident Date:** 18-DEC-92  
**Incident Location:**  
**Fire Involved:** N  
**Fire Extinguished:**  
**Any Evacuations:** N  
**Who Evacuated:**  
**Radius Of Evacuation:**  
**Any Injuries:** U  
**Any Damages:** N

**Material Spill Information**

-- --  
**NRC Report Number:** 149852  
**CHRIS Code:** OSX  
**CAS Number:**  
**UN Number:**  
**Amount Of Material:** 0  
**Unit Of Material:** UNKNOWN AMOUNT  
**Name Of Material:** OIL, FUEL: NO. 6  
**If Reached Water:** YES  
**Amount In Water:** 0  
**Unit Of Measure Reach Water:** UNKNOWN AMOUNT  
-- --

---

**Site:** SPARROW POINT SHIPYARD NORTH SIDE PIER 3 SPARROWS POINT MD **Database:** [ERNS](#)

**Number Fatalities:**  
**Number Injured:**  
**Damage Amount:**  
**Air Corridor Closed:**  
**Air Corridor Desc:**  
**Air Closure Time:**  
**Waterway Corridor Closed:**  
**Waterway Corridor Desc:**  
**Waterway Closure Time:**  
**Road Closed:**  
**Road Desc:**  
**Road Closure Time:**  
**Major Artery:**  
**Track Closed:**  
**Track Desc:**  
**Track Closure Time:**  
**Media Interest:**  
**Medium Desc:** WATER  
**Additional Medium Info:** PATASCO RIVER  
**Body Of Water:**  
**Tributary Of:**  
**Release Secured:**  
**Estimated Duration Of Release:**  
**Release Rate:**



**Desc Remedial Action:** BOOMS DEPLOYED / SORBENTS  
**State Agency On Scene:**  
**State Agency Report Num:**  
**Weather Conditions:**  
**Air Temperature:**  
**Wind Speed:**  
**Wind Direction:**  
**Water Supply Contaminated:**  
**Employee Fatality:**  
**Passenger Fatality:**  
**Community Impact:**  
**Occupant Fatality:**  
**Additional Info:**  
**State Agency Notified:**  
**Any Fatalities:** U  
**Federal Agency Notified:**  
**Nearest River Mile Marker:**  
**Passengers Transferred:** UNK  
**Date Received:** 22-APR-93  
**Responsible Company:** BETHLEHEM STEEL CORP  
**Responsible Org Type:** PRIVATE ENTERPRISE  
**Responsible City:** SPARROWS POINT  
**Responsible State:** MD  
**Responsible Zip:** 21219  
**Description Of Incident:** VACUUM BARGE / UNKNOWN SHEEN SIZE : UNKNOWN  
**Type Of Incident:** VESSEL  
**NRC Report Number:** 168936  
**Incident Cause:** UNKNOWN  
**Incident Date:** 22-APR-93  
**Incident Location:**  
**Fire Involved:** N  
**Fire Extinguished:**  
**Any Evacuations:** N  
**Who Evacuated:**  
**Radius Of Evacuation:**  
**Any Injuries:** U  
**Any Damages:** N

**Material Spill Information**

-- --  
**NRC Report Number:** 168936  
**CHRIS Code:** OLB  
**CAS Number:**  
**UN Number:**  
**Amount Of Material:** 20  
**Unit Of Material:** GALLON(S)  
**Name Of Material:** OIL, MISC: LUBRICATING  
**If Reached Water:** YES  
**Amount In Water:** 20  
**Unit Of Measure Reach Water:** GALLON(S)  
 -- --

**Site:** SPARROW POINT SHIPYARD SPARROWS POINT MD 21219

**Database:**  
[ERNS](#)

**Number Fatalities:**  
**Number Injured:**  
**Damage Amount:**  
**Air Corridor Closed:** N  
**Air Corridor Desc:**  
**Air Closure Time:**  
**Waterway Corridor Closed:** N

**Waterway Corridor Desc:**  
**Waterway Closure Time:**  
**Road Closed:** N  
**Road Desc:**  
**Road Closure Time:**  
**Major Artery:** N  
**Track Closed:** N  
**Track Desc:**  
**Track Closure Time:**  
**Media Interest:**  
**Medium Desc:** WATER  
**Additional Medium Info:** PATAPSCO RIVER  
**Body Of Water:**  
**Tributary Of:**  
**Release Secured:** U  
**Estimated Duration Of Release:**  
**Release Rate:**  
**Desc Remedial Action:** BARGE WAS CONTAINED WITH BOOM AND REMOVED WITH SORBENTS  
**State Agency On Scene:**  
**State Agency Report Num:**  
**Weather Conditions:**  
**Air Temperature:**  
**Wind Speed:**  
**Wind Direction:**  
**Water Supply Contaminated:** U  
**Employee Fatality:**  
**Passenger Fatality:**  
**Community Impact:** N  
**Occupant Fatality:**  
**Additional Info:** SHEEN CONTAINED  
**State Agency Notified:**  
**Any Fatalities:** U  
**Federal Agency Notified:**  
**Nearest River Mile Marker:**  
**Passengers Transferred:** UNK  
**Date Received:** 29-JUN-92  
**Responsible Company:** BETHLEHEM STEEL CORP  
**Responsible Org Type:** PRIVATE ENTERPRISE  
**Responsible City:** SPARROWS POINT  
**Responsible State:** MD  
**Responsible Zip:** 21219  
**Description Of Incident:** VACUUM BARGE NO.2/PORT TANK OVERFILLED  
**Type Of Incident:** VESSEL  
**NRC Report Number:** 124063  
**Incident Cause:** OPERATOR ERROR  
**Incident Date:** 28-JUN-92  
**Incident Location:**  
**Fire Involved:** N  
**Fire Extinguished:** U  
**Any Evacuations:** N  
**Who Evacuated:**  
**Radius Of Evacuation:**  
**Any Injuries:** U  
**Any Damages:** N

**Material Spill Information**  
 --  
**NRC Report Number:** 124063  
**CHRIS Code:** WTO  
**CAS Number:**  
**UN Number:**  
**Amount Of Material:** 20

**Unit Of Material:** GALLON(S)  
**Name Of Material:** WASTE OIL/LUBRICANTS - POSS. CON  
**If Reached Water:** YES  
**Amount In Water:** 20  
**Unit Of Measure Reach Water:** GALLON(S)  
 -- --

**Site:** SPARROW POINT RD EDGEMERE MD

**Database:**  
[ERNS](#)

**Number Fatalities:**  
**Number Injured:**  
**Damage Amount:**  
**Air Corridor Closed:** N  
**Air Corridor Desc:**  
**Air Closure Time:**  
**Waterway Corridor Closed:** N  
**Waterway Corridor Desc:**  
**Waterway Closure Time:**  
**Road Closed:** N  
**Road Desc:**  
**Road Closure Time:**  
**Major Artery:** N  
**Track Closed:** N  
**Track Desc:**  
**Track Closure Time:**  
**Media Interest:** NONE  
**Medium Desc:** WATER  
**Additional Medium Info:** DITCH  
**Body Of Water:** DITCH  
**Tributary Of:** CHESAPEAKE BAY  
**Release Secured:** U  
**Estimated Duration Of Release:**  
**Release Rate:**  
**Desc Remedial Action:** NONE  
**State Agency On Scene:** NONE  
**State Agency Report Num:** NONE  
**Weather Conditions:** OVERCAST  
**Air Temperature:**  
**Wind Speed:**  
**Wind Direction:**  
**Water Supply Contaminated:** U  
**Employee Fatality:**  
**Passenger Fatality:**  
**Community Impact:**  
**Occupant Fatality:**  
**Additional Info:** NONE.  
**State Agency Notified:** NONE  
**Any Fatalities:** N  
**Federal Agency Notified:** NONE  
**Nearest River Mile Marker:**  
**Passengers Transferred:** NO  
**Date Received:** 12-JUN-11  
**Responsible Company:** DJ LIQUIDATORS  
**Responsible Org Type:** PRIVATE ENTERPRISE  
**Responsible City:** EDGEMERE  
**Responsible State:** MD  
**Responsible Zip:**  
**Description Of Incident:** THE CALLER STATED THAT WHEN IT RAINS, OIL THAT HAS LEAKED FROM 55 GALLON DRUMS WASHES INTO A DITCH WHICH EVENTUALLY LEADS TO CHESAPEAKE BAY.  
**Type Of Incident:** STORAGE TANK  
**NRC Report Number:** 979452

**Incident Cause:** OTHER  
**Incident Date:** 12-JUN-11  
**Incident Location:**  
**Fire Involved:** N  
**Fire Extinguished:** U  
**Any Evacuations:** N  
**Who Evacuated:**  
**Radius Of Evacuation:**  
**Any Injuries:** N  
**Any Damages:** N

**Material Spill Information**

-- --  
**NRC Report Number:** 979452  
**CHRIS Code:** OUN  
**CAS Number:** 000000-00-0  
**UN Number:**  
**Amount Of Material:** 0  
**Unit Of Material:** UNKNOWN AMOUNT  
**Name Of Material:** UNKNOWN OIL  
**If Reached Water:** YES  
**Amount In Water:** 0  
**Unit Of Measure Reach Water:** UNKNOWN AMOUNT  
-- --

---

**Site:** SOUTH OF SPARROW'S POINT WHITE ROCK MARINA BALTIMORE MD **Database:** [ERNS](#)

**Number Fatalities:**  
**Number Injured:**  
**Damage Amount:**  
**Air Corridor Closed:** N  
**Air Corridor Desc:**  
**Air Closure Time:**  
**Waterway Corridor Closed:** N  
**Waterway Corridor Desc:**  
**Waterway Closure Time:**  
**Road Closed:** N  
**Road Desc:**  
**Road Closure Time:**  
**Major Artery:** N  
**Track Closed:** N  
**Track Desc:**  
**Track Closure Time:**  
**Media Interest:**  
**Medium Desc:** WATER  
**Additional Medium Info:** ROCK CREEK, OUTLETS PATAPSCO RIVER  
**Body Of Water:**  
**Tributary Of:**  
**Release Secured:** U  
**Estimated Duration Of Release:**  
**Release Rate:**  
**Desc Remedial Action:** COAST GUARD POLLUTION INVESTIGATION TEAM WILL BE RESPONDING.  
**State Agency On Scene:**  
**State Agency Report Num:**  
**Weather Conditions:**  
**Air Temperature:**  
**Wind Speed:**  
**Wind Direction:**  
**Water Supply Contaminated:** U  
**Employee Fatality:**

**Passenger Fatality:**  
**Community Impact:** N  
**Occupant Fatality:**  
**Additional Info:** SHEEN SIZE - 100 FT BY 50 FT.WILL NOTIFY DNR.  
**State Agency Notified:**  
**Any Fatalities:** U  
**Federal Agency Notified:**  
**Nearest River Mile Marker:**  
**Passengers Transferred:** UNK  
**Date Received:** 28-NOV-91  
**Responsible Company:** WHITE ROCK MARINA  
**Responsible Org Type:** PRIVATE ENTERPRISE  
**Responsible City:** PASADENA  
**Responsible State:** MD  
**Responsible Zip:**  
**Description Of Incident:** RECEIVED A REPORT OF A SUNKEN VESSEL / CAUSE UNKNOWN.  
**Type Of Incident:** VESSEL  
**NRC Report Number:** 97789  
**Incident Cause:** UNKNOWN  
**Incident Date:** 28-NOV-91  
**Incident Location:**  
**Fire Involved:** N  
**Fire Extinguished:** U  
**Any Evacuations:** N  
**Who Evacuated:**  
**Radius Of Evacuation:**  
**Any Injuries:** U  
**Any Damages:** N

**Material Spill Information**

-- --  
**NRC Report Number:** 97789  
**CHRIS Code:** ODS  
**CAS Number:**  
**UN Number:**  
**Amount Of Material:** 0  
**Unit Of Material:** UNKNOWN AMOUNT  
**Name Of Material:** OIL: DIESEL  
**If Reached Water:** YES  
**Amount In Water:** 0  
**Unit Of Measure Reach Water:** UNKNOWN AMOUNT  
 -- --

**Site:**

**RURAL AREA COUNTY ROAD SPARROWS POINT BALTIMORE MD**

**Database:**

[ERNS](#)

**Number Fatalities:**  
**Number Injured:**  
**Damage Amount:**  
**Air Corridor Closed:** N  
**Air Corridor Desc:**  
**Air Closure Time:**  
**Waterway Corridor Closed:** N  
**Waterway Corridor Desc:**  
**Waterway Closure Time:**  
**Road Closed:** N  
**Road Desc:**  
**Road Closure Time:**  
**Major Artery:** N  
**Track Closed:** N  
**Track Desc:**  
**Track Closure Time:**

**Media Interest:**  
**Medium Desc:** LAND  
**Additional Medium Info:** TOP SOIL  
**Body Of Water:**  
**Tributary Of:**  
**Release Secured:** U  
**Estimated Duration Of Release:**  
**Release Rate:**  
**Desc Remedial Action:** MOBILE DREDGING AND PUMPING CLEANUP CREW ON SCENE WITH VACUUM PUMPS AND SKIMMER  
  
**State Agency On Scene:**  
**State Agency Report Num:**  
**Weather Conditions:**  
**Air Temperature:**  
**Wind Speed:**  
**Wind Direction:**  
**Water Supply Contaminated:** U  
**Employee Fatality:**  
**Passenger Fatality:**  
**Community Impact:** N  
**Occupant Fatality:**  
**Additional Info:** CALLER REPORTS DISCOVERED SPILLED MATERIAL WITH THE CONFINES OF THE CONTAINMENT BASIN. CONDUCTING INVESTIGATION AS TO SOURCE AND CAUSE.  
  
**State Agency Notified:**  
**Any Fatalities:** U  
**Federal Agency Notified:**  
**Nearest River Mile Marker:**  
**Passengers Transferred:** UNK  
**Date Received:** 22-MAR-90  
**Responsible Company:** BETHLEHEM STEEL CORP  
**Responsible Org Type:** PRIVATE ENTERPRISE  
**Responsible City:** BALTIMORE  
**Responsible State:** MD  
**Responsible Zip:**  
**Description Of Incident:** COKE OVEN AREA OF PLANT (UNDETERMINED) / CAUSE IS UNKNOWN TRAILER OVERTURNED, BREAKING TWO VALVES ON TANK IN TRAILER.  
  
**Type Of Incident:** FIXED  
**NRC Report Number:** 13726  
**Incident Cause:** UNKNOWN  
**Incident Date:** 22-MAR-90  
**Incident Location:**  
**Fire Involved:** N  
**Fire Extinguished:** U  
**Any Evacuations:** N  
**Who Evacuated:**  
**Radius Of Evacuation:**  
**Any Injuries:** U  
**Any Damages:** N  
  
**Material Spill Information**  
--  
**NRC Report Number:** 13726  
**CHRIS Code:** OTH  
**CAS Number:**  
**UN Number:**  
**Amount Of Material:** 75  
**Unit Of Material:** GALLON(S)  
**Name Of Material:** OTHER OIL (WASH)  
**If Reached Water:** YES  
**Amount In Water:** 0  
**Unit Of Measure Reach Water:** NONE

**Site:**

RTE 151 SPARROWS POINT BALTIMORE MD

**Database:**

[ERNS](#)

**Number Fatalities:** 0  
**Number Injured:** 0  
**Damage Amount:**  
**Air Corridor Closed:** N  
**Air Corridor Desc:**  
**Air Closure Time:**  
**Waterway Corridor Closed:** N  
**Waterway Corridor Desc:**  
**Waterway Closure Time:**  
**Road Closed:** N  
**Road Desc:**  
**Road Closure Time:**  
**Major Artery:** N  
**Track Closed:** N  
**Track Desc:**  
**Track Closure Time:**  
**Media Interest:**  
**Medium Desc:** WATER  
**Additional Medium Info:** O21 CONTAINMENT BASIN  
**Body Of Water:**  
**Tributary Of:**  
**Release Secured:** U  
**Estimated Duration Of Release:**  
**Release Rate:**  
**Desc Remedial Action:** CONTRACTOR ON SCENE COLLECTING THE OIL AND SHEEN WITH VAC TRUCK AND SORBENT PADS  
**State Agency On Scene:**  
**State Agency Report Num:**  
**Weather Conditions:**  
**Air Temperature:**  
**Wind Speed:**  
**Wind Direction:**  
**Water Supply Contaminated:** U  
**Employee Fatality:**  
**Passenger Fatality:**  
**Community Impact:** N  
**Occupant Fatality:**  
**Additional Info:** THE OILY RESIDUE EXISTS ON THE GROUND AT THE PLANT, THE MATERIAL RAN INTO A BASIN ON THE PLANT SITE.  
**State Agency Notified:**  
**Any Fatalities:** N  
**Federal Agency Notified:**  
**Nearest River Mile Marker:**  
**Passengers Transferred:** UNK  
**Date Received:** 06-APR-90  
**Responsible Company:** BETHLEHEM STEEL CORP  
**Responsible Org Type:** PRIVATE ENTERPRISE  
**Responsible City:** BALTIMORE  
**Responsible State:** MD  
**Responsible Zip:**  
**Description Of Incident:** RAIN WATER RUNOFF AT THE PLANT CONTAINED OILY RESIDUES, RAN INTO O21 CONTAINMENT BASIN  
**Type Of Incident:** FIXED  
**NRC Report Number:** 16068  
**Incident Cause:** NATURAL PHENOMENON  
**Incident Date:** 06-APR-90  
**Incident Location:**

**Fire Involved:** N  
**Fire Extinguished:** U  
**Any Evacuations:** N  
**Who Evacuated:**  
**Radius Of Evacuation:**  
**Any Injuries:** N  
**Any Damages:** N

**Material Spill Information**

-- --  
**NRC Report Number:** 16068  
**CHRIS Code:** OTH  
**CAS Number:**  
**UN Number:**  
**Amount Of Material:** 20  
**Unit Of Material:** GALLON(S)  
**Name Of Material:** OTHER OIL  
**If Reached Water:** YES  
**Amount In Water:** 20  
**Unit Of Measure Reach Water:** GALLON(S)  
-- --

---

**Site:** RT 151 SPARROWS PT BALTIMORE MD 21219 **Database:** [ERNS](#)

**Number Fatalities:**  
**Number Injured:**  
**Damage Amount:**  
**Air Corridor Closed:** N  
**Air Corridor Desc:**  
**Air Closure Time:**  
**Waterway Corridor Closed:** N  
**Waterway Corridor Desc:**  
**Waterway Closure Time:**  
**Road Closed:** N  
**Road Desc:**  
**Road Closure Time:**  
**Major Artery:** N  
**Track Closed:** N  
**Track Desc:**  
**Track Closure Time:**  
**Media Interest:**  
**Medium Desc:** WATER  
**Additional Medium Info:** PATAPSCO RIVER  
**Body Of Water:**  
**Tributary Of:**  
**Release Secured:** U  
**Estimated Duration Of Release:**  
**Release Rate:**  
**Desc Remedial Action:** THE MATERIAL IS CONTAINED WITH BOOMS AND IS BEING RECOVERED WITH VACUUM TRUCK  
**State Agency On Scene:**  
**State Agency Report Num:**  
**Weather Conditions:**  
**Air Temperature:**  
**Wind Speed:**  
**Wind Direction:**  
**Water Supply Contaminated:** U  
**Employee Fatality:**  
**Passenger Fatality:**  
**Community Impact:** N



**Occupant Fatality:**  
**Additional Info:** WILL NTFY DEPT OF ENVIRONMENTTHE RELEASE IS BETWEEN 1-5 GAL  
**State Agency Notified:**  
**Any Fatalities:** U  
**Federal Agency Notified:**  
**Nearest River Mile Marker:**  
**Passengers Transferred:** UNK  
**Date Received:** 15-JUN-90  
**Responsible Company:** BETHLEHEM STEEL CORP  
**Responsible Org Type:** PRIVATE ENTERPRISE  
**Responsible City:** BALTIMORE  
**Responsible State:** MD  
**Responsible Zip:** 21219  
**Description Of Incident:** OUTFALL 013 / UNKNOWN  
**Type Of Incident:** FIXED  
**NRC Report Number:** 26997  
**Incident Cause:** UNKNOWN  
**Incident Date:** 15-JUN-90  
**Incident Location:**  
**Fire Involved:** N  
**Fire Extinguished:** U  
**Any Evacuations:** N  
**Who Evacuated:**  
**Radius Of Evacuation:**  
**Any Injuries:** U  
**Any Damages:** N

**Material Spill Information**

-- --  
**NRC Report Number:** 26997  
**CHRIS Code:** OSX  
**CAS Number:**  
**UN Number:**  
**Amount Of Material:** 0  
**Unit Of Material:** UNKNOWN AMOUNT  
**Name Of Material:** OIL, FUEL: NO. 6  
**If Reached Water:** YES  
**Amount In Water:** 0  
**Unit Of Measure Reach Water:** UNKNOWN AMOUNT  
 -- --

**Site:** RT 151 SPARROWS PT BALTIMORE MD 21219

**Database:** [ERNS](#)

**Number Fatalities:**  
**Number Injured:**  
**Damage Amount:**  
**Air Corridor Closed:** N  
**Air Corridor Desc:**  
**Air Closure Time:**  
**Waterway Corridor Closed:** N  
**Waterway Corridor Desc:**  
**Waterway Closure Time:**  
**Road Closed:** N  
**Road Desc:**  
**Road Closure Time:**  
**Major Artery:** N  
**Track Closed:** N  
**Track Desc:**  
**Track Closure Time:**  
**Media Interest:**  
**Medium Desc:** LAND

**Additional Medium Info:** ASPHALT  
**Body Of Water:**  
**Tributary Of:**  
**Release Secured:** U  
**Estimated Duration Of Release:**  
**Release Rate:**  
**Desc Remedial Action:** AREA IS ROPED OFF. WILL REMOVE ALL AFFECTED BLACK TOP.  
**State Agency On Scene:**  
**State Agency Report Num:**  
**Weather Conditions:**  
**Air Temperature:**  
**Wind Speed:**  
**Wind Direction:**  
**Water Supply Contaminated:** U  
**Employee Fatality:**  
**Passenger Fatality:**  
**Community Impact:** N  
**Occupant Fatality:**  
**Additional Info:** NOTIFIED MARYLAND DEPT OF ENVIRONMENT.  
**State Agency Notified:**  
**Any Fatalities:** U  
**Federal Agency Notified:**  
**Nearest River Mile Marker:**  
**Passengers Transferred:** UNK  
**Date Received:** 18-DEC-91  
**Responsible Company:** BETHLEHEM STEEL CORP  
**Responsible Org Type:** PRIVATE ENTERPRISE  
**Responsible City:** BALTIMORE  
**Responsible State:** MD  
**Responsible Zip:** 21219  
**Description Of Incident:** TRANSFORMER TOP BLEW / UNKNOWN  
**Type Of Incident:** FIXED  
**NRC Report Number:** 100087  
**Incident Cause:** UNKNOWN  
**Incident Date:** 18-DEC-91  
**Incident Location:**  
**Fire Involved:** N  
**Fire Extinguished:** U  
**Any Evacuations:** N  
**Who Evacuated:**  
**Radius Of Evacuation:**  
**Any Injuries:** U  
**Any Damages:** N

**Material Spill Information**

-- --  
**NRC Report Number:** 100087  
**CHRIS Code:** PCB  
**CAS Number:**  
**UN Number:**  
**Amount Of Material:** 5  
**Unit Of Material:** GALLON(S)  
**Name Of Material:** POLYCHLORINATED BIPHENYLS  
**If Reached Water:** YES  
**Amount In Water:** 0  
**Unit Of Measure Reach Water:** NONE  
 -- --

**Site:**

RT 151 SPARROWS PT BALTIMORE MD 21219

**Database:**

[ERNS](#)

**Number Fatalities:**  
**Number Injured:**  
**Damage Amount:**  
**Air Corridor Closed:** N  
**Air Corridor Desc:**  
**Air Closure Time:**  
**Waterway Corridor Closed:** N  
**Waterway Corridor Desc:**  
**Waterway Closure Time:**  
**Road Closed:** N  
**Road Desc:**  
**Road Closure Time:**  
**Major Artery:** N  
**Track Closed:** N  
**Track Desc:**  
**Track Closure Time:**  
**Media Interest:**  
**Medium Desc:** WATER  
**Additional Medium Info:** FACILITY OUTFALL > PATAPSCO RIVER  
**Body Of Water:**  
**Tributary Of:**  
**Release Secured:** U  
**Estimated Duration Of Release:**  
**Release Rate:**  
**Desc Remedial Action:** VACUUM TRUCK CLEANED AREA  
**State Agency On Scene:**  
**State Agency Report Num:**  
**Weather Conditions:**  
**Air Temperature:**  
**Wind Speed:**  
**Wind Direction:**  
**Water Supply Contaminated:** U  
**Employee Fatality:**  
**Passenger Fatality:**  
**Community Impact:** N  
**Occupant Fatality:**  
**Additional Info:** SHEEN SIZE UNKNOWN  
**State Agency Notified:**  
**Any Fatalities:** U  
**Federal Agency Notified:**  
**Nearest River Mile Marker:**  
**Passengers Transferred:** UNK  
**Date Received:** 30-NOV-90  
**Responsible Company:** BETHLEHEM STEEL CORP  
**Responsible Org Type:** PRIVATE ENTERPRISE  
**Responsible City:** BALTIMORE  
**Responsible State:** MD  
**Responsible Zip:** 21219  
**Description Of Incident:** UNKOWN / MATERIAL FOUND IN OUTFALL  
**Type Of Incident:** FIXED  
**NRC Report Number:** 49395  
**Incident Cause:** UNKNOWN  
**Incident Date:** 29-NOV-90  
**Incident Location:**  
**Fire Involved:** N  
**Fire Extinguished:** U  
**Any Evacuations:** N  
**Who Evacuated:**  
**Radius Of Evacuation:**  
**Any Injuries:** U  
**Any Damages:** N

**Material Spill Information**

-- --  
**NRC Report Number:** 49395  
**CHRIS Code:** OTH  
**CAS Number:**  
**UN Number:**  
**Amount Of Material:** 5  
**Unit Of Material:** GALLON(S)  
**Name Of Material:** WASH OIL  
**If Reached Water:** YES  
**Amount In Water:** 5  
**Unit Of Measure Reach Water:** GALLON(S)  
-- --

**Site:**

RT 151 SPARROWS PT BALTIMORE MD 21219

**Database:**[ERNS](#)

**Number Fatalities:**  
**Number Injured:**  
**Damage Amount:**  
**Air Corridor Closed:** N  
**Air Corridor Desc:**  
**Air Closure Time:**  
**Waterway Corridor Closed:** N  
**Waterway Corridor Desc:**  
**Waterway Closure Time:**  
**Road Closed:** N  
**Road Desc:**  
**Road Closure Time:**  
**Major Artery:** N  
**Track Closed:** N  
**Track Desc:**  
**Track Closure Time:**  
**Media Interest:**  
**Medium Desc:** WATER  
**Additional Medium Info:** O-21 CONTAINMENT BASIN  
**Body Of Water:**  
**Tributary Of:**  
**Release Secured:** U  
**Estimated Duration Of Release:**  
**Release Rate:**  
**Desc Remedial Action:** MATERIAL CONTAINED BY BOOMS AND SORBENTS. USING VACUUM TRUCKS TO CLEAN.  
**State Agency On Scene:**  
**State Agency Report Num:**  
**Weather Conditions:**  
**Air Temperature:**  
**Wind Speed:**  
**Wind Direction:**  
**Water Supply Contaminated:** U  
**Employee Fatality:**  
**Passenger Fatality:**  
**Community Impact:** N  
**Occupant Fatality:**  
**Additional Info:**  
**State Agency Notified:**  
**Any Fatalities:** U  
**Federal Agency Notified:**  
**Nearest River Mile Marker:**  
**Passengers Transferred:** UNK  
**Date Received:** 21-AUG-91  
**Responsible Company:** BETHLEHEM STEEL CORP

**Responsible Org Type:** PRIVATE ENTERPRISE  
**Responsible City:** BALTIMORE  
**Responsible State:** MD  
**Responsible Zip:** 21219  
**Description Of Incident:** STORM RUNOFF FROM COKE OVEN AREA DUE TO HEAVY RAIN  
**Type Of Incident:** FIXED  
**NRC Report Number:** 84854  
**Incident Cause:** NATURAL PHENOMENON  
**Incident Date:** 21-AUG-91  
**Incident Location:**  
**Fire Involved:** N  
**Fire Extinguished:** U  
**Any Evacuations:** N  
**Who Evacuated:**  
**Radius Of Evacuation:**  
**Any Injuries:** U  
**Any Damages:** N

**Material Spill Information**

-- --  
**NRC Report Number:** 84854  
**CHRIS Code:** WTO  
**CAS Number:**  
**UN Number:**  
**Amount Of Material:** 75  
**Unit Of Material:** GALLON(S)  
**Name Of Material:** WASTE OIL/LUBRICANTS - POSS. CON  
**If Reached Water:** YES  
**Amount In Water:** 0  
**Unit Of Measure Reach Water:** UNKNOWN AMOUNT  
-- --

---

**Site:** RT 151 SPARROWS PT BALTIMORE MD 21219 **Database:** [ERNS](#)

**Number Fatalities:**  
**Number Injured:**  
**Damage Amount:**  
**Air Corridor Closed:**  
**Air Corridor Desc:**  
**Air Closure Time:**  
**Waterway Corridor Closed:**  
**Waterway Corridor Desc:**  
**Waterway Closure Time:**  
**Road Closed:**  
**Road Desc:**  
**Road Closure Time:**  
**Major Artery:**  
**Track Closed:**  
**Track Desc:**  
**Track Closure Time:**  
**Media Interest:**  
**Medium Desc:** WATER  
**Additional Medium Info:** FACILITY BASIN  
**Body Of Water:**  
**Tributary Of:**  
**Release Secured:**  
**Estimated Duration Of Release:**  
**Release Rate:**  
**Desc Remedial Action:** CONTAINED WITHIN FACILITY BASIN. VACUUM TRUCKS ON SCENE  
**State Agency On Scene:**

**State Agency Report Num:**  
**Weather Conditions:**  
**Air Temperature:**  
**Wind Speed:**  
**Wind Direction:**  
**Water Supply Contaminated:**  
**Employee Fatality:**  
**Passenger Fatality:**  
**Community Impact:**  
**Occupant Fatality:**  
**Additional Info:**  
**State Agency Notified:**  
**Any Fatalities:** U  
**Federal Agency Notified:**  
**Nearest River Mile Marker:**  
**Passengers Transferred:** UNK  
**Date Received:** 15-JUN-90  
**Responsible Company:** BETHLEHEM STEEL CORP  
**Responsible Org Type:** PRIVATE ENTERPRISE  
**Responsible City:** BALTIMORE  
**Responsible State:** MD  
**Responsible Zip:** 21219  
**Description Of Incident:** HEAVY RAIN WATER OVERWHELMED FACILITY SUMP  
**Type Of Incident:** FIXED  
**NRC Report Number:** 27027  
**Incident Cause:** NATURAL PHENOMENON  
**Incident Date:** 15-JUN-90  
**Incident Location:**  
**Fire Involved:** N  
**Fire Extinguished:**  
**Any Evacuations:** N  
**Who Evacuated:**  
**Radius Of Evacuation:**  
**Any Injuries:** U  
**Any Damages:** N

**Material Spill Information**

-- --  
**NRC Report Number:** 27027  
**CHRIS Code:** NCC  
**CAS Number:**  
**UN Number:**  
**Amount Of Material:** 200  
**Unit Of Material:** GALLON(S)  
**Name Of Material:** WASH OIL  
**If Reached Water:** YES  
**Amount In Water:** 0  
**Unit Of Measure Reach Water:** NONE  
 -- --

**Site:**

RT 151 SPARROWS PT,DE-SULFURIZING PLANT BALTIMORE MD 21219

**Database:**

[ERNS](#)

**Number Fatalities:**  
**Number Injured:**  
**Damage Amount:**  
**Air Corridor Closed:** N  
**Air Corridor Desc:**  
**Air Closure Time:**  
**Waterway Corridor Closed:** N  
**Waterway Corridor Desc:**  
**Waterway Closure Time:**

**Road Closed:** N  
**Road Desc:**  
**Road Closure Time:**  
**Major Artery:** N  
**Track Closed:** N  
**Track Desc:**  
**Track Closure Time:**  
**Media Interest:**  
**Medium Desc:** WATER  
**Additional Medium Info:** PATAPSCO RIVER  
**Body Of Water:**  
**Tributary Of:**  
**Release Secured:** U  
**Estimated Duration Of Release:**  
**Release Rate:**  
**Desc Remedial Action:** CONTAINED THE MATERIAL USING BOOMS.  
**State Agency On Scene:**  
**State Agency Report Num:**  
**Weather Conditions:**  
**Air Temperature:**  
**Wind Speed:**  
**Wind Direction:**  
**Water Supply Contaminated:** U  
**Employee Fatality:**  
**Passenger Fatality:**  
**Community Impact:** N  
**Occupant Fatality:**  
**Additional Info:** MATERIAL IS CONTAINED IN A BASIN.  
**State Agency Notified:**  
**Any Fatalities:** U  
**Federal Agency Notified:**  
**Nearest River Mile Marker:**  
**Passengers Transferred:** UNK  
**Date Received:** 22-NOV-90  
**Responsible Company:** BETHLEHEM STEEL CORP  
**Responsible Org Type:** PRIVATE ENTERPRISE  
**Responsible City:** BALTIMORE  
**Responsible State:** MD  
**Responsible Zip:** 21219  
**Description Of Incident:** SUMP/ OVERFLOWED  
**Type Of Incident:** FIXED  
**NRC Report Number:** 48550  
**Incident Cause:** UNKNOWN  
**Incident Date:** 22-NOV-90  
**Incident Location:**  
**Fire Involved:** N  
**Fire Extinguished:** U  
**Any Evacuations:** N  
**Who Evacuated:**  
**Radius Of Evacuation:**  
**Any Injuries:** U  
**Any Damages:** N

**Material Spill Information**

-- --  
**NRC Report Number:** 48550  
**CHRIS Code:** OTH  
**CAS Number:**  
**UN Number:**  
**Amount Of Material:** 5  
**Unit Of Material:** GALLON(S)  
**Name Of Material:** WASH OIL

If Reached Water: YES  
Amount In Water: 5  
Unit Of Measure Reach Water: GALLON(S)  
-- --

**Site:**  
RT 151 SPARROWS PT BALTIMORE MD 21219

**Database:**  
[ERNS](#)

Number Fatalities:  
Number Injured:  
Damage Amount:  
Air Corridor Closed:  
Air Corridor Desc:  
Air Closure Time:  
Waterway Corridor Closed:  
Waterway Corridor Desc:  
Waterway Closure Time:  
Road Closed:  
Road Desc:  
Road Closure Time:  
Major Artery:  
Track Closed:  
Track Desc:  
Track Closure Time:  
Media Interest:  
Medium Desc: LAND  
Additional Medium Info: SOIL  
Body Of Water:  
Tributary Of:  
Release Secured:  
Estimated Duration Of Release:  
Release Rate:  
Desc Remedial Action: NEUTRALIZED MATERIAL AND TANK PUMPED OUT.  
State Agency On Scene:  
State Agency Report Num:  
Weather Conditions:  
Air Temperature:  
Wind Speed:  
Wind Direction:  
Water Supply Contaminated:  
Employee Fatality:  
Passenger Fatality:  
Community Impact:  
Occupant Fatality:  
Additional Info:  
State Agency Notified:  
Any Fatalities: U  
Federal Agency Notified:  
Nearest River Mile Marker:  
Passengers Transferred: UNK  
Date Received: 30-SEP-91  
Responsible Company: BETHLEHEM STEEL CORP  
Responsible Org Type: PRIVATE ENTERPRISE  
Responsible City: BALTIMORE  
Responsible State: MD  
Responsible Zip: 21219  
Description Of Incident: STORAGE TANK / LEAKING FLANGE  
Type Of Incident: FIXED  
NRC Report Number: 90274  
Incident Cause: EQUIPMENT FAILURE  
Incident Date: 27-SEP-91  
Incident Location:



*Fire Involved:* N  
*Fire Extinguished:*  
*Any Evacuations:* N  
*Who Evacuated:*  
*Radius Of Evacuation:*  
*Any Injuries:* U  
*Any Damages:* N

**Material Spill Information**

-- --  
*NRC Report Number:* 90274  
*CHRIS Code:* SFA  
*CAS Number:*  
*UN Number:*  
*Amount Of Material:* 100  
*Unit Of Material:* GALLON(S)  
*Name Of Material:* SULFURIC ACID  
*If Reached Water:* YES  
*Amount In Water:* 0  
*Unit Of Measure Reach Water:* NONE  
-- --

**Site:**

**RT 151 SPARROWS PT BALTIMORE MD 21219**

**Database:**

**ERNS**

*Responsible Zip:* 21219  
*Description Of Incident:* OIL-WATER SEPARATER / OVERFLOWED, HEAVY RAINS  
*Type Of Incident:* FIXED  
*NRC Report Number:* 41786  
*Incident Cause:* NATURAL PHENOMENON  
*Incident Date:* 01-OCT-90  
*Incident Location:*  
*Fire Involved:* N  
*Fire Extinguished:*  
*Any Evacuations:* N  
*Who Evacuated:*  
*Radius Of Evacuation:*  
*Any Injuries:* U  
*Any Damages:* N  
*Number Fatalities:*  
*Number Injured:*  
*Damage Amount:*  
*Air Corridor Closed:*  
*Air Corridor Desc:*  
*Air Closure Time:*  
*Waterway Corridor Closed:*  
*Waterway Corridor Desc:*  
*Waterway Closure Time:*  
*Road Closed:*  
*Road Desc:*  
*Road Closure Time:*  
*Major Artery:*  
*Track Closed:*  
*Track Desc:*  
*Track Closure Time:*  
*Media Interest:*  
*Medium Desc:* UNKNOWN  
*Additional Medium Info:* CONTAINMENT BASIN  
*Body Of Water:*  
*Tributary Of:*  
*Release Secured:*  
*Estimated Duration Of*

**Release:**  
**Release Rate:**  
**Desc Remedial Action:** ALL MATERIAL IS CONTAINED IN A BASIN.  
**State Agency On Scene:**  
**State Agency Report Num:**  
**Weather Conditions:**  
**Air Temperature:**  
**Wind Speed:**  
**Wind Direction:**  
**Water Supply Contaminated:**  
**Employee Fatality:**  
**Passenger Fatality:**  
**Community Impact:**  
**Occupant Fatality:**  
**Additional Info:**  
**State Agency Notified:**  
**Any Fatalities:** U  
**Federal Agency Notified:**  
**Nearest River Mile Marker:**  
**Passengers Transferred:** UNK  
**Date Received:** 01-OCT-90  
**Responsible Company:** BETHLEHEM STEEL CORP  
**Responsible Org Type:** PRIVATE ENTERPRISE  
**Responsible City:** BALTIMORE  
**Responsible State:** MD

**Material Spill Information**

-- --  
**NRC Report Number:** 41786  
**CHRIS Code:** WTO  
**CAS Number:**  
**UN Number:**  
**Amount Of Material:** 20  
**Unit Of Material:** GALLON(S)  
**Name Of Material:** WASTE OIL/LUBRICANTS - Poss. Con  
**If Reached Water:** YES  
**Amount In Water:** 0  
**Unit Of Measure Reach Water:** NONE  
-- --

**Site:** RT 151 SPARROWS PT BALTIMORE MD 21219

**Database:** [ERNS](#)

**Number Fatalities:**  
**Number Injured:**  
**Damage Amount:**  
**Air Corridor Closed:** N  
**Air Corridor Desc:**  
**Air Closure Time:**  
**Waterway Corridor Closed:** N  
**Waterway Corridor Desc:**  
**Waterway Closure Time:**  
**Road Closed:** N  
**Road Desc:**  
**Road Closure Time:**  
**Major Artery:** N  
**Track Closed:** N  
**Track Desc:**  
**Track Closure Time:**  
**Media Interest:**  
**Medium Desc:** WATER  
**Additional Medium Info:** CONTAINMENT AREA>PATAPSCO RIVER>

**Body Of Water:**  
**Tributary Of:**  
**Release Secured:** U  
**Estimated Duration Of Release:**  
**Release Rate:**  
**Desc Remedial Action:** THE SPILL WAS CONTAINED WITHIN THE O-21 CONTAINMENT BASIN;BOOM DEPLOYEDVAC TRUCK AND SKIMMER RETRIEVING THE OIL; 500 GALLONS REMAINED IN DIKE

**State Agency On Scene:**  
**State Agency Report Num:**  
**Weather Conditions:**  
**Air Temperature:**  
**Wind Speed:**  
**Wind Direction:**  
**Water Supply Contaminated:** U  
**Employee Fatality:**  
**Passenger Fatality:**  
**Community Impact:** N  
**Occupant Fatality:**  
**Additional Info:** CHESAPEAKE BAY; 100 FT X 200 FT CONTAINMENT AREA; RED COLORWILL CALL BALMS AND STATE EPA

**State Agency Notified:**  
**Any Fatalities:** U  
**Federal Agency Notified:**  
**Nearest River Mile Marker:**  
**Passengers Transferred:** UNK  
**Date Received:** 10-MAY-91  
**Responsible Company:** BETHLEHEM STEEL CORP  
**Responsible Org Type:** PRIVATE ENTERPRISE  
**Responsible City:** BALTIMORE  
**Responsible State:** MD  
**Responsible Zip:** 21219  
**Description Of Incident:** GAS HOLDER (TANK)/UNKNOWN  
**Type Of Incident:** FIXED  
**NRC Report Number:** 71449  
**Incident Cause:** UNKNOWN  
**Incident Date:** 10-MAY-91  
**Incident Location:**  
**Fire Involved:** N  
**Fire Extinguished:** U  
**Any Evacuations:** N  
**Who Evacuated:**  
**Radius Of Evacuation:**  
**Any Injuries:** U  
**Any Damages:** N

**Material Spill Information**

-- --  
**NRC Report Number:** 71449  
**CHRIS Code:** OTH  
**CAS Number:**  
**UN Number:**  
**Amount Of Material:** 600  
**Unit Of Material:** GALLON(S)  
**Name Of Material:** OTHER OIL (WASH OIL)  
**If Reached Water:** YES  
**Amount In Water:** 100  
**Unit Of Measure Reach Water:** GALLON(S)  
-- --

Site:

Database:

**Number Fatalities:**  
**Number Injured:**  
**Damage Amount:**  
**Air Corridor Closed:**  
**Air Corridor Desc:**  
**Air Closure Time:**  
**Waterway Corridor Closed:**  
**Waterway Corridor Desc:**  
**Waterway Closure Time:**  
**Road Closed:**  
**Road Desc:**  
**Road Closure Time:**  
**Major Artery:**  
**Track Closed:**  
**Track Desc:**  
**Track Closure Time:**  
**Media Interest:**  
**Medium Desc:** AIR  
**Additional Medium Info:** ATMOSPHERE  
**Body Of Water:**  
**Tributary Of:**  
**Release Secured:**  
**Estimated Duration Of Release:**  
**Release Rate:**  
**Desc Remedial Action:** RELEASE HAS BEEN STOPPED^^  
**State Agency On Scene:**  
**State Agency Report Num:**  
**Weather Conditions:**  
**Air Temperature:**  
**Wind Speed:**  
**Wind Direction:**  
**Water Supply Contaminated:**  
**Employee Fatality:**  
**Passenger Fatality:**  
**Community Impact:**  
**Occupant Fatality:**  
**Additional Info:**  
**State Agency Notified:**  
**Any Fatalities:** U  
**Federal Agency Notified:**  
**Nearest River Mile Marker:**  
**Passengers Transferred:** UNK  
**Date Received:** 08-JUN-93  
**Responsible Company:** AIR PRODUCTS & CHEMICALS  
**Responsible Org Type:** PRIVATE ENTERPRISE  
**Responsible City:** ALLENTOWN  
**Responsible State:** PA  
**Responsible Zip:** 18195  
**Description Of Incident:** AMMONIA CHILLER / UNKNOWN  
**Type Of Incident:** FIXED  
**NRC Report Number:** 178908  
**Incident Cause:** UNKNOWN  
**Incident Date:** 08-JUN-93  
**Incident Location:**  
**Fire Involved:** N  
**Fire Extinguished:**  
**Any Evacuations:** N  
**Who Evacuated:**  
**Radius Of Evacuation:**  
**Any Injuries:** U

Any Damages: N

**Material Spill Information**

-- --  
NRC Report Number: 178908  
CHRIS Code: AMA  
CAS Number:  
UN Number:  
Amount Of Material: 1500  
Unit Of Material: POUND(S)  
Name Of Material: AMMONIA, ANHYDROUS  
If Reached Water: YES  
Amount In Water: 0  
Unit Of Measure Reach Water: NONE  
-- --

---

**Site:** PORT SIDE 2 SPARROW POINT OR PIER BALTIMORE MD **Database:** [ERNS](#)

Number Fatalities:  
Number Injured:  
Damage Amount:  
Air Corridor Closed: N  
Air Corridor Desc:  
Air Closure Time:  
Waterway Corridor Closed: N  
Waterway Corridor Desc:  
Waterway Closure Time:  
Road Closed: N  
Road Desc:  
Road Closure Time:  
Major Artery: N  
Track Closed: N  
Track Desc:  
Track Closure Time:  
Media Interest:  
Medium Desc: WATER  
Additional Medium Info: PATAPSCO RIVER  
Body Of Water:  
Tributary Of:  
Release Secured: U  
Estimated Duration Of Release:  
Release Rate:  
Desc Remedial Action: LEAK IS SECURED/ MATERIAL WAS CONTAINED AND RECOVERY IS IN PROGRESS  
State Agency On Scene:  
State Agency Report Num:  
Weather Conditions:  
Air Temperature:  
Wind Speed:  
Wind Direction:  
Water Supply Contaminated: U  
Employee Fatality:  
Passenger Fatality:  
Community Impact: N  
Occupant Fatality:  
Additional Info: SHEEN SIZE: 75 FT X 10 FT / RAINBOW  
State Agency Notified:  
Any Fatalities: U  
Federal Agency Notified:  
Nearest River Mile Marker:  
Passengers Transferred: UNK

**Date Received:** 03-MAR-95  
**Responsible Company:** FRTS GLOBAL MARITIMER  
**Responsible Org Type:** UNKNOWN  
**Responsible City:**  
**Responsible State:** XX  
**Responsible Zip:**  
**Description Of Incident:** FRTS GLOBAL MARITIMER NO.L7346881 HYDRAULIC PIPING/ CUPLING BROKE  
**Type Of Incident:** VESSEL  
**NRC Report Number:** 281867  
**Incident Cause:** EQUIPMENT FAILURE  
**Incident Date:** 03-MAR-95  
**Incident Location:**  
**Fire Involved:** N  
**Fire Extinguished:** U  
**Any Evacuations:** N  
**Who Evacuated:**  
**Radius Of Evacuation:**  
**Any Injuries:** U  
**Any Damages:** N

**Material Spill Information**

-- --  
**NRC Report Number:** 281867  
**CHRIS Code:** OHY  
**CAS Number:**  
**UN Number:**  
**Amount Of Material:** 5  
**Unit Of Material:** GALLON(S)  
**Name Of Material:** HYDRAULIC OIL  
**If Reached Water:** YES  
**Amount In Water:** .5  
**Unit Of Measure Reach Water:** GALLON(S)  
 -- --

Site:

PENNWOOD WHARF RD. COMPANY DOCK BALTIMORE MD 21219

**Database:**

[ERNS](#)

**Number Fatalities:**  
**Number Injured:**  
**Damage Amount:**  
**Air Corridor Closed:** N  
**Air Corridor Desc:**  
**Air Closure Time:**  
**Waterway Corridor Closed:** N  
**Waterway Corridor Desc:**  
**Waterway Closure Time:**  
**Road Closed:** N  
**Road Desc:**  
**Road Closure Time:**  
**Major Artery:** N  
**Track Closed:** N  
**Track Desc:**  
**Track Closure Time:**  
**Media Interest:**  
**Medium Desc:** WATER  
**Additional Medium Info:** PENNWOOD CHANNEL  
**Body Of Water:**  
**Tributary Of:**  
**Release Secured:** U  
**Estimated Duration Of Release:**  
**Release Rate:**

**Desc Remedial Action:** COMPANY HAS HIRED A CONTRACTOR, CLEAN AMERICA, TO CLEAN UP SPILL.USCG BALTIMORE PERSONNEL ALSO EN ROUTE TO SCENE.

**State Agency On Scene:**

**State Agency Report Num:**

**Weather Conditions:**

**Air Temperature:**

**Wind Speed:**

**Wind Direction:**

**Water Supply Contaminated:** U

**Employee Fatality:**

**Passenger Fatality:**

**Community Impact:** N

**Occupant Fatality:**

**Additional Info:** CALLER INTENDS TO NOTIFY MD DEPT OF THE ENVIRONMENT,

**State Agency Notified:**

**Any Fatalities:** U

**Federal Agency Notified:**

**Nearest River Mile Marker:**

**Passengers Transferred:** UNK

**Date Received:** 13-APR-90

**Responsible Company:** BLUE CIRCLE ATLANTIC

**Responsible Org Type:** PRIVATE ENTERPRISE

**Responsible City:** BALTIMORE

**Responsible State:** MD

**Responsible Zip:** 21219

**Description Of Incident:** MATERIAL SPILLED WHILE FUELING BARGE GENERATORS. TANK WAS ACCIDENTALLY OVERFILLED.

**Type Of Incident:** VESSEL

**NRC Report Number:** 17055

**Incident Cause:** OPERATOR ERROR

**Incident Date:** 13-APR-90

**Incident Location:**

**Fire Involved:** N

**Fire Extinguished:** U

**Any Evacuations:** N

**Who Evacuated:**

**Radius Of Evacuation:**

**Any Injuries:** U

**Any Damages:** N

**Material Spill Information**

-- --

**NRC Report Number:** 17055

**CHRIS Code:** ODS

**CAS Number:**

**UN Number:**

**Amount Of Material:** 1500

**Unit Of Material:** GALLON(S)

**Name Of Material:** OIL: DIESEL

**If Reached Water:** YES

**Amount In Water:** 1500

**Unit Of Measure Reach Water:** GALLON(S)

-- --

---

**Site:** PENNWOOD WHARF SPARROWS POINT BALTIMORE MD **Database:** [ERNS](#)

**Number Fatalities:**

**Number Injured:**

**Damage Amount:**

**Air Corridor Closed:** N

**Air Corridor Desc:**

**Air Closure Time:**  
**Waterway Corridor Closed:** N  
**Waterway Corridor Desc:**  
**Waterway Closure Time:**  
**Road Closed:** N  
**Road Desc:**  
**Road Closure Time:**  
**Major Artery:** N  
**Track Closed:** N  
**Track Desc:**  
**Track Closure Time:**  
**Media Interest:**  
**Medium Desc:** LAND  
**Additional Medium Info:** DECK OF VESSEL ONLY.  
**Body Of Water:**  
**Tributary Of:**  
**Release Secured:** U  
**Estimated Duration Of Release:**  
**Release Rate:**  
**Desc Remedial Action:** USCG INVESTIGATORS ON SCENE, OBSERVING CLEANUP.  
**State Agency On Scene:**  
**State Agency Report Num:**  
**Weather Conditions:**  
**Air Temperature:**  
**Wind Speed:**  
**Wind Direction:**  
**Water Supply Contaminated:** U  
**Employee Fatality:**  
**Passenger Fatality:**  
**Community Impact:** N  
**Occupant Fatality:**  
**Additional Info:** NO SHEEN IN WATER. MATERIAL CONTAINED ON VESSEL'S DECK.  
**State Agency Notified:**  
**Any Fatalities:** U  
**Federal Agency Notified:**  
**Nearest River Mile Marker:**  
**Passengers Transferred:** UNK  
**Date Received:** 13-FEB-90  
**Responsible Company:** T. PARKER HOST / MARYLAND  
**Responsible Org Type:** PRIVATE ENTERPRISE  
**Responsible City:** BALTIMORE  
**Responsible State:** MD  
**Responsible Zip:**  
**Description Of Incident:** MATERIAL SPILLED DURING TRANSFER OF FUEL TO BUNKERS.VESSEL: MARY ANNE  
**Type Of Incident:** VESSEL  
**NRC Report Number:** 8191  
**Incident Cause:** OPERATOR ERROR  
**Incident Date:** 13-FEB-90  
**Incident Location:**  
**Fire Involved:** N  
**Fire Extinguished:** U  
**Any Evacuations:** N  
**Who Evacuated:**  
**Radius Of Evacuation:**  
**Any Injuries:** U  
**Any Damages:** N

**Material Spill Information**

-- --  
**NRC Report Number:** 8191  
**CHRIS Code:** OTH  
**CAS Number:**



UN Number:  
Amount Of Material: 3  
Unit Of Material: GALLON(S)  
Name Of Material: HEAVY FUEL OIL  
If Reached Water: YES  
Amount In Water: 0  
Unit Of Measure Reach Water: NONE  
-- --

Site: OFF OF NORTH POINT ROAD OLD BATTLE GROVE ROAD DUNDALK MD Database:  
[ERNS](#)

Number Fatalities:  
Number Injured:  
Damage Amount:  
Air Corridor Closed: N  
Air Corridor Desc:  
Air Closure Time:  
Waterway Corridor Closed: N  
Waterway Corridor Desc:  
Waterway Closure Time:  
Road Closed: N  
Road Desc:  
Road Closure Time:  
Major Artery: N  
Track Closed: N  
Track Desc:  
Track Closure Time:  
Media Interest: NONE  
Medium Desc: LAND  
Additional Medium Info: // DRAIN  
Body Of Water:  
Tributary Of:  
Release Secured: U  
Estimated Duration Of Release:  
Release Rate:  
Desc Remedial Action: NONE  
State Agency On Scene: NONE  
State Agency Report Num: NONE  
Weather Conditions: RAINY  
Air Temperature: 43  
Wind Speed:  
Wind Direction:  
Water Supply Contaminated: U  
Employee Fatality:  
Passenger Fatality:  
Community Impact:  
Occupant Fatality:  
Additional Info: CALLER HAS NO ADDITIONAL INFORMATION TO REPORT AT THIS TIME.  
State Agency Notified: NONE  
Any Fatalities: N  
Federal Agency Notified: NONE  
Nearest River Mile Marker:  
Passengers Transferred: NO  
Date Received: 24-MAR-07  
Responsible Company:  
Responsible Org Type: PRIVATE ENTERPRISE  
Responsible City: DUNDALK  
Responsible State: MD  
Responsible Zip:  
Description Of Incident: CALLER IS REPORTING THE SUSPECTED PARTY IS A LARGE EQUIPMENT FACILITY AND HAS WHITE MILKY SUBSTANCE COMING FROM THE FACILITY. CALLER STATES

THE UNKNOWN SUBSTANCE IS MAKING IT'S WAY TO A ROADSIDE DRAIN AND INTO A HEADWALL. CALLER ALSO STATES THE TOWN IS LOCATED NEAR THE CHESAPEAKE BAY.

**Type Of Incident:** FIXED  
**NRC Report Number:** 830178  
**Incident Cause:** UNKNOWN  
**Incident Date:** 24-MAR-07  
**Incident Location:** NEAR MCDONALDS AND WENDY'S, ROUTE 151S  
**Fire Involved:** N  
**Fire Extinguished:** U  
**Any Evacuations:** N  
**Who Evacuated:**  
**Radius Of Evacuation:**  
**Any Injuries:** N  
**Any Damages:** N

**Material Spill Information**

-- --  
**NRC Report Number:** 830178  
**CHRIS Code:** UNK  
**CAS Number:** 000000-00-0  
**UN Number:**  
**Amount Of Material:** 0  
**Unit Of Material:** UNKNOWN AMOUNT  
**Name Of Material:** UNKNOWN MATERIAL  
**If Reached Water:** UNKNOWN  
**Amount In Water:** 0  
**Unit Of Measure Reach Water:** UNKNOWN AMOUNT  
-- --

**Site:**

OFF OF HWY 695, SPARROWS POINT EXIT SPARROWS POINT MD 21219

**Database:**

[ERNS](#)

**Number Fatalities:**  
**Number Injured:**  
**Damage Amount:**  
**Air Corridor Closed:** N  
**Air Corridor Desc:**  
**Air Closure Time:**  
**Waterway Corridor Closed:** N  
**Waterway Corridor Desc:**  
**Waterway Closure Time:**  
**Road Closed:** N  
**Road Desc:**  
**Road Closure Time:**  
**Major Artery:** N  
**Track Closed:** N  
**Track Desc:**  
**Track Closure Time:**  
**Media Interest:**  
**Medium Desc:** WATER  
**Additional Medium Info:** FACILITY OUTFALL / PATAPSACO RIVER  
**Body Of Water:**  
**Tributary Of:**  
**Release Secured:** U  
**Estimated Duration Of Release:**  
**Release Rate:**  
**Desc Remedial Action:** CONTRACTOR HAS BEEN CONTACTED AND WILL CLEAN OUTFALL. MATERIAL HASBEEN CONTAINED WITHIN OUTFALL BOOM  
**State Agency On Scene:**  
**State Agency Report Num:**

**Weather Conditions:**  
**Air Temperature:**  
**Wind Speed:**  
**Wind Direction:**  
**Water Supply Contaminated:** U  
**Employee Fatality:**  
**Passenger Fatality:**  
**Community Impact:** N  
**Occupant Fatality:**  
**Additional Info:** SHEEN SIZE UNKNOWN  
**State Agency Notified:**  
**Any Fatalities:** U  
**Federal Agency Notified:**  
**Nearest River Mile Marker:**  
**Passengers Transferred:** UNK  
**Date Received:** 29-NOV-90  
**Responsible Company:** BETHLEHEM STEEL INC.  
**Responsible Org Type:** PRIVATE ENTERPRISE  
**Responsible City:** SPARROWS POINT  
**Responsible State:** MD  
**Responsible Zip:** 21219  
**Description Of Incident:** UNKNOWN / MATERIAL FOUND IN FACILITY OUTFALL  
**Type Of Incident:** FIXED  
**NRC Report Number:** 49262  
**Incident Cause:** UNKNOWN  
**Incident Date:** 29-NOV-90  
**Incident Location:**  
**Fire Involved:** N  
**Fire Extinguished:** U  
**Any Evacuations:** N  
**Who Evacuated:**  
**Radius Of Evacuation:**  
**Any Injuries:** U  
**Any Damages:** N

**Material Spill Information**

-- --  
**NRC Report Number:** 49262  
**CHRIS Code:** OTH  
**CAS Number:**  
**UN Number:**  
**Amount Of Material:** 25  
**Unit Of Material:** GALLON(S)  
**Name Of Material:** WASH OIL  
**If Reached Water:** YES  
**Amount In Water:** 25  
**Unit Of Measure Reach Water:** GALLON(S)  
 -- --

**Site:** NORTH POINT ROUTE 151 SPARROW POINT MD 21219

**Database:**  
[ERNS](#)

**Number Fatalities:**  
**Number Injured:**  
**Damage Amount:**  
**Air Corridor Closed:** N  
**Air Corridor Desc:**  
**Air Closure Time:**  
**Waterway Corridor Closed:** N  
**Waterway Corridor Desc:**  
**Waterway Closure Time:**  
**Road Closed:** N

**Road Desc:**  
**Road Closure Time:**  
**Major Artery:** N  
**Track Closed:** N  
**Track Desc:**  
**Track Closure Time:**  
**Media Interest:** NONE  
**Medium Desc:** WATER  
**Additional Medium Info:** JONES CREEK  
**Body Of Water:** JONES CREEK  
**Tributary Of:** CHESAPEAKE BAY  
**Release Secured:** Y  
**Estimated Duration Of Release:**  
**Release Rate:**  
**Desc Remedial Action:** BOOMS APPLIED,ABSORBENTS APPLIED,MATERIAL CONTAINED,CLEAN UP UNDERWAY  
**State Agency On Scene:**  
**State Agency Report Num:** NO REPORT #  
**Weather Conditions:** CLEAR  
**Air Temperature:** 53  
**Wind Speed:**  
**Wind Direction:**  
**Water Supply Contaminated:** U  
**Employee Fatality:**  
**Passenger Fatality:**  
**Community Impact:** N  
**Occupant Fatality:**  
**Additional Info:** ATLANTIC ENVIRONMENTAL HIRED FOR CLEAN UP OPERATIONS  
**State Agency Notified:**  
**Any Fatalities:** N  
**Federal Agency Notified:**  
**Nearest River Mile Marker:**  
**Passengers Transferred:** UNK  
**Date Received:** 20-NOV-02  
**Responsible Company:** BETHLEHEM STEEL  
**Responsible Org Type:** PRIVATE ENTERPRISE  
**Responsible City:** SPARROW POINT  
**Responsible State:** MD  
**Responsible Zip:** 21219  
**Description Of Incident:** REPORT OF DISCHARGE COMING FROM #7 AIR COMPRESSOR  
**Type Of Incident:** FIXED  
**NRC Report Number:** 629693  
**Incident Cause:** EQUIPMENT FAILURE  
**Incident Date:** 20-NOV-02  
**Incident Location:** OUTFALL 001 ON WARF ROAD  
**Fire Involved:** N  
**Fire Extinguished:** U  
**Any Evacuations:** N  
**Who Evacuated:**  
**Radius Of Evacuation:**  
**Any Injuries:** N  
**Any Damages:** N

**Material Spill Information**

-- --  
**NRC Report Number:** 629693  
**CHRIS Code:** OTH  
**CAS Number:** 000000-00-0  
**UN Number:**  
**Amount Of Material:** 100  
**Unit Of Material:** GALLON(S)  
**Name Of Material:** COMPRESSOR OIL

If Reached Water: YES  
Amount In Water: 60  
Unit Of Measure Reach Water: GALLON(S)  
-- --

**Site:** NORTH POINT RD. SPARROWS POINT MD 21219

**Database:**  
[ERNS](#)

Number Fatalities:  
Number Injured:  
Damage Amount:  
Air Corridor Closed: N  
Air Corridor Desc:  
Air Closure Time:  
Waterway Corridor Closed: N  
Waterway Corridor Desc:  
Waterway Closure Time:  
Road Closed: N  
Road Desc:  
Road Closure Time:  
Major Artery: N  
Track Closed: N  
Track Desc:  
Track Closure Time:  
Media Interest:  
Medium Desc: WATER  
Additional Medium Info: WELL  
Body Of Water:  
Tributary Of:  
Release Secured: U  
Estimated Duration Of Release:  
Release Rate:  
Desc Remedial Action: SHUT DOWN PUMPS  
State Agency On Scene:  
State Agency Report Num:  
Weather Conditions:  
Air Temperature:  
Wind Speed:  
Wind Direction:  
Water Supply Contaminated: U  
Employee Fatality:  
Passenger Fatality:  
Community Impact: N  
Occupant Fatality:  
Additional Info: WELL LEADS TO PATAPSCO RIVER  
State Agency Notified:  
Any Fatalities: U  
Federal Agency Notified:  
Nearest River Mile Marker:  
Passengers Transferred: UNK  
Date Received: 30-AUG-91  
Responsible Company: BETHLEHAM STEEL INC.  
Responsible Org Type: PRIVATE ENTERPRISE  
Responsible City: SPARROWS POINT  
Responsible State: MD  
Responsible Zip: 21219  
Description Of Incident: B PLANT SATURATER / BLOCKAGE IN LINE  
Type Of Incident: FIXED  
NRC Report Number: 86266  
Incident Cause: EQUIPMENT FAILURE  
Incident Date: 30-AUG-91  
Incident Location:

Fire Involved: N  
Fire Extinguished: U  
Radius Of Evacuation:  
Any Injuries: U  
Any Damages: N  
Any Evacuations: N  
Who Evacuated:

**Material Spill Information**

-- --  
NRC Report Number: 86266  
CHRIS Code: NCC  
CAS Number:  
UN Number:  
Amount Of Material: 0  
Unit Of Material: UNKNOWN AMOUNT  
Name Of Material: LIQUID CONTAINING 70%SFA,30%AMS & H2O  
If Reached Water: YES  
Amount In Water: 0  
Unit Of Measure Reach Water: UNKNOWN AMOUNT  
-- --

**Site:**

NORTH POINT RD. SPARROWS POINT MD 21219

**Database:**

[ERNS](#)

Number Fatalities:  
Number Injured:  
Damage Amount:  
Air Corridor Closed: N  
Air Corridor Desc:  
Air Closure Time:  
Waterway Corridor Closed: N  
Waterway Corridor Desc:  
Waterway Closure Time:  
Road Closed: N  
Road Desc:  
Road Closure Time:  
Major Artery: N  
Track Closed: N  
Track Desc:  
Track Closure Time:  
Media Interest:  
Medium Desc: WATER  
Additional Medium Info: PATAPSCO RIVER  
Body Of Water:  
Tributary Of:  
Release Secured: U  
Estimated Duration Of Release:  
Release Rate:  
Desc Remedial Action: NONE  
State Agency On Scene:  
State Agency Report Num:  
Weather Conditions:  
Air Temperature:  
Wind Speed:  
Wind Direction:  
Water Supply Contaminated: U  
Employee Fatality:  
Passenger Fatality:  
Community Impact: N  
Occupant Fatality:

**Additional Info:** NO SHEEN.  
**State Agency Notified:**  
**Any Fatalities:** U  
**Federal Agency Notified:**  
**Nearest River Mile Marker:**  
**Passengers Transferred:** UNK  
**Date Received:** 13-MAY-91  
**Responsible Company:** BETHLEHAM STEEL INC.  
**Responsible Org Type:** PRIVATE ENTERPRISE  
**Responsible City:** SPARROWS POINT  
**Responsible State:** MD  
**Responsible Zip:** 21219  
**Description Of Incident:** 14" PIPELINE / EXTERNAL CORROSION  
**Type Of Incident:** PIPELINE  
**NRC Report Number:** 71805  
**Incident Cause:** EQUIPMENT FAILURE  
**Incident Date:** 13-MAY-91  
**Incident Location:**  
**Fire Involved:** N  
**Fire Extinguished:** U  
**Any Evacuations:** N  
**Who Evacuated:**  
**Radius Of Evacuation:**  
**Any Injuries:** U  
**Any Damages:** N

**Material Spill Information**

-- --  
**NRC Report Number:** 71805  
**CHRIS Code:** SFA  
**CAS Number:**  
**UN Number:**  
**Amount Of Material:** 500  
**Unit Of Material:** GALLON(S)  
**Name Of Material:** SULFURIC ACID / 4% SOLUTION  
**If Reached Water:** YES  
**Amount In Water:** 500  
**Unit Of Measure Reach Water:** GALLON(S)  
 -- --

**Site:** NORTH POINT RD. SPARROWS POINT MD 21219

**Database:** [ERNS](#)

**Number Fatalities:**  
**Number Injured:**  
**Damage Amount:**  
**Air Corridor Closed:** N  
**Air Corridor Desc:**  
**Air Closure Time:**  
**Waterway Corridor Closed:** N  
**Waterway Corridor Desc:**  
**Waterway Closure Time:**  
**Road Closed:** N  
**Road Desc:**  
**Road Closure Time:**  
**Major Artery:** N  
**Track Closed:** N  
**Track Desc:**  
**Track Closure Time:**  
**Media Interest:**  
**Medium Desc:** WATER  
**Additional Medium Info:** PATAPSCO RIVER

**Body Of Water:**  
**Tributary Of:**  
**Release Secured:** U  
**Estimated Duration Of Release:**  
**Release Rate:**  
**Desc Remedial Action:** CONTAINED OIL AND WILL REMOVE  
**State Agency On Scene:**  
**State Agency Report Num:**  
**Weather Conditions:**  
**Air Temperature:**  
**Wind Speed:**  
**Wind Direction:**  
**Water Supply Contaminated:** U  
**Employee Fatality:**  
**Passenger Fatality:**  
**Community Impact:** N  
**Occupant Fatality:**  
**Additional Info:** SHEEN SIZE UNKNOWN  
**State Agency Notified:**  
**Any Fatalities:** U  
**Federal Agency Notified:**  
**Nearest River Mile Marker:**  
**Passengers Transferred:** UNK  
**Date Received:** 08-AUG-91  
**Responsible Company:** BETHLEHAM STEEL INC.  
**Responsible Org Type:** PRIVATE ENTERPRISE  
**Responsible City:** SPARROWS POINT  
**Responsible State:** MD  
**Responsible Zip:** 21219  
**Description Of Incident:** WASH OIL COOLER/UNKNOWN  
**Type Of Incident:** FIXED  
**NRC Report Number:** 83059  
**Incident Cause:** UNKNOWN  
**Incident Date:** 08-AUG-91  
**Incident Location:**  
**Fire Involved:** N  
**Fire Extinguished:** U  
**Any Evacuations:** N  
**Who Evacuated:**  
**Radius Of Evacuation:**  
**Any Injuries:** U  
**Any Damages:** N

**Material Spill Information**

-- --  
**NRC Report Number:** 83059  
**CHRIS Code:** OTH  
**CAS Number:**  
**UN Number:**  
**Amount Of Material:** 20  
**Unit Of Material:** GALLON(S)  
**Name Of Material:** WASH OIL  
**If Reached Water:** YES  
**Amount In Water:** 20  
**Unit Of Measure Reach Water:** GALLON(S)  
 -- --

**Site:** NORTH POINT RD AT INTERSECTION OF BELMONT AVE BALTIMORE MD

**Database:** [ERNS](#)

**Number Fatalities:**



**Number Injured:**  
**Damage Amount:**  
**Air Corridor Closed:** N  
**Air Corridor Desc:**  
**Air Closure Time:**  
**Waterway Corridor Closed:** N  
**Waterway Corridor Desc:**  
**Waterway Closure Time:**  
**Road Closed:** N  
**Road Desc:**  
**Road Closure Time:**  
**Major Artery:** N  
**Track Closed:** N  
**Track Desc:**  
**Track Closure Time:**  
**Media Interest:** NONE  
**Medium Desc:** WATER  
**Additional Medium Info:** STORM DRAIN  
**Body Of Water:** STORM DRAIN  
**Tributary Of:** BREAD AND CHEESE CREEK/BECK RIVER  
**Release Secured:** Y  
**Estimated Duration Of Release:**  
**Release Rate:**  
**Desc Remedial Action:** ABSORBENTS APPLIED, CONTRACTOR HAS BEEN HIRED.  
**State Agency On Scene:** NONE  
**State Agency Report Num:** 34047  
**Weather Conditions:** PARTLY CLOUDY  
**Air Temperature:**  
**Wind Speed:**  
**Wind Direction:**  
**Water Supply Contaminated:** U  
**Employee Fatality:**  
**Passenger Fatality:**  
**Community Impact:**  
**Occupant Fatality:**  
**Additional Info:** CALLER HAD NO ADDITIONAL INFORMATION.  
**State Agency Notified:** MDE  
**Any Fatalities:** N  
**Federal Agency Notified:** NONE  
**Nearest River Mile Marker:**  
**Passengers Transferred:** NO  
**Date Received:** 22-AUG-11  
**Responsible Company:**  
**Responsible Org Type:** UNKNOWN  
**Responsible City:**  
**Responsible State:** XX  
**Responsible Zip:**  
**Description Of Incident:** CALLER REPORTED A HEATING OIL SPILL FROM SOME CONTAINERS THROWN FROM A PICKUP TRUCK.  
**Type Of Incident:** STORAGE TANK  
**NRC Report Number:** 986734  
**Incident Cause:** UNKNOWN  
**Incident Date:** 21-AUG-11  
**Incident Location:**  
**Fire Involved:** N  
**Fire Extinguished:** U  
**Any Evacuations:** N  
**Who Evacuated:**  
**Radius Of Evacuation:**  
**Any Injuries:** N  
**Any Damages:** N

**Material Spill Information**

-- --  
**NRC Report Number:** 986734  
**CHRIS Code:** OTW  
**CAS Number:** 000000-00-0  
**UN Number:**  
**Amount Of Material:** 150  
**Unit Of Material:** GALLON(S)  
**Name Of Material:** OIL, FUEL: NO. 2  
**If Reached Water:** YES  
**Amount In Water:** 0  
**Unit Of Measure Reach Water:** UNKNOWN AMOUNT  
-- --

**Site:**

**NORTH POINT RD DUNDALK MD 21222**

**Database:**

**ERNS**

**Responsible Org Type:** PRIVATE ENTERPRISE  
**Responsible City:** DUNDALK  
**Responsible State:** MD  
**Responsible Zip:** 21222  
**Description Of Incident:** SERVICE STATION/UNKNOWN, STRONG GASOLINE SMELL IN THE AIR  
**Type Of Incident:** FIXED  
**NRC Report Number:** 129157  
**Incident Cause:** UNKNOWN  
**Incident Date:** 25-JUL-92  
**Incident Location:**  
**Fire Involved:** N  
**Fire Extinguished:** U  
**Any Evacuations:** N  
**Who Evacuated:**  
**Radius Of Evacuation:**  
**Any Injuries:** U  
**Any Damages:** N  
**Number Fatalities:**  
**Number Injured:**  
**Damage Amount:**  
**Air Corridor Closed:** N  
**Air Corridor Desc:**  
**Air Closure Time:**  
**Waterway Corridor Closed:** N  
**Waterway Corridor Desc:**  
**Waterway Closure Time:**  
**Road Closed:** N  
**Road Desc:**  
**Road Closure Time:**  
**Major Artery:** N  
**Track Closed:** N  
**Track Desc:**  
**Track Closure Time:**  
**Media Interest:**  
**Medium Desc:** WATER  
**Additional Medium Info:** UNNAMED STREAM  
**Body Of Water:**  
**Tributary Of:**  
**Release Secured:** U  
**Estimated Duration Of Release:**  
**Release Rate:**  
**Desc Remedial Action:** NONE  
**State Agency On Scene:**  
**State Agency Report Num:**  
**Weather Conditions:**

**Air Temperature:**  
**Wind Speed:**  
**Wind Direction:**  
**Water Supply Contaminated:** U  
**Employee Fatality:**  
**Passenger Fatality:**  
**Community Impact:** N  
**Occupant Fatality:**  
**Additional Info:** SHEEN SIZE=UNKNOWN  
**State Agency Notified:**  
**Any Fatalities:** U  
**Federal Agency Notified:**  
**Nearest River Mile Marker:**  
**Passengers Transferred:** UNK  
**Date Received:** 27-JUL-92  
**Responsible Company:** FUEL STOP

**Material Spill Information**

-- --  
**NRC Report Number:** 129157  
**CHRIS Code:** GAT  
**CAS Number:**  
**UN Number:**  
**Amount Of Material:** 0  
**Unit Of Material:** UNKNOWN AMOUNT  
**Name Of Material:** GASOLINE: AUTOMOTIVE (4.23G PB/G)  
**If Reached Water:** YES  
**Amount In Water:** 0  
**Unit Of Measure Reach Water:** UNKNOWN AMOUNT  
-- --

---

**Site:** NORTH POINT CREEK LOVE BOAT YARD BALTIMORE MD

**Database:**  
[ERNS](#)

**Number Fatalities:**  
**Number Injured:**  
**Damage Amount:**  
**Air Corridor Closed:**  
**Air Corridor Desc:**  
**Air Closure Time:**  
**Waterway Corridor Closed:**  
**Waterway Corridor Desc:**  
**Waterway Closure Time:**  
**Road Closed:**  
**Road Desc:**  
**Road Closure Time:**  
**Major Artery:**  
**Track Closed:**  
**Track Desc:**  
**Track Closure Time:**  
**Media Interest:**  
**Medium Desc:** WATER  
**Additional Medium Info:** NORHT POINT CREEK  
**Body Of Water:**  
**Tributary Of:**  
**Release Secured:**  
**Estimated Duration Of Release:**  
**Release Rate:**  
**Desc Remedial Action:** INVESTIGATING SPILL  
**State Agency On Scene:**  
**State Agency Report Num:**

**Weather Conditions:**  
**Air Temperature:**  
**Wind Speed:**  
**Wind Direction:**  
**Water Supply Contaminated:**  
**Employee Fatality:**  
**Passenger Fatality:**  
**Community Impact:**  
**Occupant Fatality:**  
**Additional Info:**  
**State Agency Notified:**  
**Any Fatalities:** U  
**Federal Agency Notified:**  
**Nearest River Mile Marker:**  
**Passengers Transferred:** UNK  
**Date Received:** 27-AUG-90  
**Responsible Company:**  
**Responsible Org Type:** UNKNOWN  
**Responsible City:**  
**Responsible State:** XX  
**Responsible Zip:**  
**Description Of Incident:** UNKNOWN / SHEEN SIGHTING  
**Type Of Incident:** UNKNOWN SHEEN  
**NRC Report Number:** 37204  
**Incident Cause:** UNKNOWN  
**Incident Date:** 27-AUG-90  
**Incident Location:**  
**Fire Involved:** N  
**Fire Extinguished:**  
**Any Evacuations:** N  
**Who Evacuated:**  
**Radius Of Evacuation:**  
**Any Injuries:** U  
**Any Damages:** N

**Material Spill Information**

-- --  
**NRC Report Number:** 37204  
**CHRIS Code:** ODS  
**CAS Number:**  
**UN Number:**  
**Amount Of Material:** 0  
**Unit Of Material:** UNKNOWN AMOUNT  
**Name Of Material:** OIL: DIESEL  
**If Reached Water:** YES  
**Amount In Water:** 0  
**Unit Of Measure Reach Water:** UNKNOWN AMOUNT  
 -- --

**Site:** NORTH POINT BLVD BALTIMORE MD

**Database:**  
[ERNS](#)

**Number Fatalities:**  
**Number Injured:** 2  
**Damage Amount:**  
**Air Corridor Closed:** N  
**Air Corridor Desc:**  
**Air Closure Time:**  
**Waterway Corridor Closed:** N  
**Waterway Corridor Desc:**  
**Waterway Closure Time:**  
**Road Closed:** N

**Road Desc:**  
**Road Closure Time:**  
**Major Artery:** N  
**Track Closed:** N  
**Track Desc:**  
**Track Closure Time:**  
**Media Interest:** NONE  
**Medium Desc:** BALLAST  
**Additional Medium Info:** RAIL BALLAST  
**Body Of Water:**  
**Tributary Of:**  
**Release Secured:** Y  
**Estimated Duration Of Release:**  
**Release Rate:**  
**Desc Remedial Action:** NS ENVIRONMENTAL RESPONDED, NS HAS CONTACTED HULCHER SVCS (TO ARRIVE AT APPROXIMATELY 0200)  
**State Agency On Scene:**  
**State Agency Report Num:**  
**Weather Conditions:** RAINY  
**Air Temperature:**  
**Wind Speed:**  
**Wind Direction:**  
**Water Supply Contaminated:** U  
**Employee Fatality:**  
**Passenger Fatality:**  
**Community Impact:** N  
**Occupant Fatality:**  
**Additional Info:** NS REPORT NUMBER IS 657305.  
**State Agency Notified:**  
**Any Fatalities:** N  
**Federal Agency Notified:**  
**Nearest River Mile Marker:**  
**Passengers Transferred:** UNK  
**Date Received:** 18-SEP-03  
**Responsible Company:** PATAPSCO AND BACK RIVERS RR  
**Responsible Org Type:** PRIVATE ENTERPRISE  
**Responsible City:** BALTIMORE  
**Responsible State:** MD  
**Responsible Zip:** 21222  
**Description Of Incident:** A PBRR TRAIN COLLIDED WITH A NORFOLK SOUTHERN TRAIN WHEN THE PBRR TRAIN WAS UNABLE TO SLOW DOWN AND ENDED UP SWITCHING TO AN OCCUPIED TRACK.  
**Type Of Incident:** RAILROAD  
**NRC Report Number:** 657307  
**Incident Cause:** UNKNOWN  
**Incident Date:** 18-SEP-03  
**Incident Location:** NS BAYVIEW YARD  
**Fire Involved:** N  
**Fire Extinguished:** U  
**Any Evacuations:** N  
**Who Evacuated:**  
**Radius Of Evacuation:**  
**Any Injuries:** Y  
**Any Damages:** N  
**Material Spill Information**  
--  
**NRC Report Number:** 657307  
**CHRIS Code:** ODS  
**CAS Number:** 000000-00-0  
**UN Number:**  
**Amount Of Material:** 100

Unit Of Material: GALLON(S)  
Name Of Material: OIL: DIESEL  
If Reached Water: NO  
Amount In Water:  
Unit Of Measure Reach Water:  
--

**Site:** MOUTH OF BEAR CREEK NEAR FRANCIS SCOTT KEY BRIDGE,IN PATAPSCO RIVER  
BALTIMORE MD

**Database:**  
[ERNS](#)

Number Fatalities:  
Number Injured:  
Damage Amount:  
Air Corridor Closed: N  
Air Corridor Desc:  
Air Closure Time:  
Waterway Corridor Closed: N  
Waterway Corridor Desc:  
Waterway Closure Time:  
Road Closed: N  
Road Desc:  
Road Closure Time:  
Major Artery: N  
Track Closed: N  
Track Desc:  
Track Closure Time:  
Media Interest:  
Medium Desc: WATER  
Additional Medium Info: PATAPSCO RIVER  
Body Of Water:  
Tributary Of:  
Release Secured: U  
Estimated Duration Of Release:  
Release Rate:  
Desc Remedial Action: BALTIMORE COUNTY AND CITY F/D RESPONDED AND INVESTIGATED.  
State Agency On Scene:  
State Agency Report Num:  
Weather Conditions:  
Air Temperature:  
Wind Speed:  
Wind Direction:  
Water Supply Contaminated: U  
Employee Fatality:  
Passenger Fatality:  
Community Impact: N  
Occupant Fatality:  
Additional Info: SHEEN WAS APPROX 1/2 MILES LONG. BALMS REPORTED THAT THE MATERIALIS JUST COAL DUST  
State Agency Notified:  
Any Fatalities: U  
Federal Agency Notified:  
Nearest River Mile Marker:  
Passengers Transferred: UNK  
Date Received: 28-APR-90  
Responsible Company:  
Responsible Org Type: UNKNOWN  
Responsible City:  
Responsible State: XX  
Responsible Zip:  
Description Of Incident: UNKNOWN / UNKNOWN SHEEN SIGHTED IN THE WATER.  
Type Of Incident: UNKNOWN SHEEN

**NRC Report Number:** 19541  
**Incident Cause:** UNKNOWN  
**Incident Date:** 28-APR-90  
**Incident Location:**  
**Fire Involved:** N  
**Fire Extinguished:** U  
**Any Evacuations:** N  
**Who Evacuated:**  
**Radius Of Evacuation:**  
**Any Injuries:** U  
**Any Damages:** N

**Material Spill Information**

-- --  
**NRC Report Number:** 19541  
**CHRIS Code:** NCC  
**CAS Number:**  
**UN Number:**  
**Amount Of Material:** 0  
**Unit Of Material:** UNKNOWN AMOUNT  
**Name Of Material:** COAL DUST  
**If Reached Water:** YES  
**Amount In Water:** 0  
**Unit Of Measure Reach Water:** UNKNOWN AMOUNT  
-- --

---

**Site:** IN THE 012 OUTFALL BETHLEHEM STEEL SPARROWS POINT MD 21219 **Database:** [ERNS](#)

**Number Fatalities:**  
**Number Injured:**  
**Damage Amount:**  
**Air Corridor Closed:** N  
**Air Corridor Desc:**  
**Air Closure Time:**  
**Waterway Corridor Closed:** N  
**Waterway Corridor Desc:**  
**Waterway Closure Time:**  
**Road Closed:** N  
**Road Desc:**  
**Road Closure Time:**  
**Major Artery:** N  
**Track Closed:** N  
**Track Desc:**  
**Track Closure Time:**  
**Media Interest:**  
**Medium Desc:** WATER  
**Additional Medium Info:** OUTFALL > PATAPSCO RIVER  
**Body Of Water:**  
**Tributary Of:**  
**Release Secured:** U  
**Estimated Duration Of Release:**  
**Release Rate:**  
**Desc Remedial Action:** MOBIL DREDGING HAS BEEN CONTRACTED TO PERFORM CLEANUPS.  
**State Agency On Scene:**  
**State Agency Report Num:**  
**Weather Conditions:**  
**Air Temperature:**  
**Wind Speed:**  
**Wind Direction:**  
**Water Supply Contaminated:** U

**Employee Fatality:**  
**Passenger Fatality:**  
**Community Impact:** N  
**Occupant Fatality:**  
**Additional Info:**  
**State Agency Notified:**  
**Any Fatalities:** U  
**Federal Agency Notified:**  
**Nearest River Mile Marker:**  
**Passengers Transferred:** UNK  
**Date Received:** 29-NOV-90  
**Responsible Company:** BETHELEM STEEL  
**Responsible Org Type:** PRIVATE ENTERPRISE  
**Responsible City:** SPARROWS POINT  
**Responsible State:** MD  
**Responsible Zip:** 21219  
**Description Of Incident:** DESULFURIZER PLANT / UNKNOWN - DISCOVERED A SHEEN IN THEIR OUTFALL.  
**Type Of Incident:** FIXED  
**NRC Report Number:** 49349  
**Incident Cause:** UNKNOWN  
**Incident Date:** 29-NOV-90  
**Incident Location:**  
**Fire Involved:** N  
**Fire Extinguished:** U  
**Any Evacuations:** N  
**Who Evacuated:**  
**Radius Of Evacuation:**  
**Any Injuries:** U  
**Any Damages:** N

**Material Spill Information**

-- --  
**NRC Report Number:** 49349  
**CHRIS Code:** OTH  
**CAS Number:**  
**UN Number:**  
**Amount Of Material:** 5  
**Unit Of Material:** GALLON(S)  
**Name Of Material:** WASH OIL  
**If Reached Water:** YES  
**Amount In Water:** 5  
**Unit Of Measure Reach Water:** GALLON(S)  
 -- --

**Site:** BETHSHIP SPARROWS PT SHIPYARD SPARROWS POINT MD 21219 **Database:** [ERNS](#)

**Number Fatalities:**  
**Number Injured:**  
**Damage Amount:**  
**Air Corridor Closed:** N  
**Air Corridor Desc:**  
**Air Closure Time:**  
**Waterway Corridor Closed:** N  
**Waterway Corridor Desc:**  
**Waterway Closure Time:**  
**Road Closed:** N  
**Road Desc:**  
**Road Closure Time:**  
**Major Artery:** N  
**Track Closed:** N  
**Track Desc:**



**Track Closure Time:**  
**Media Interest:**  
**Medium Desc:** WATER  
**Additional Medium Info:** PATAPSACO RIVER  
**Body Of Water:**  
**Tributary Of:**  
**Release Secured:** U  
**Estimated Duration Of Release:**  
**Release Rate:**  
**Desc Remedial Action:** SECURED RELEASE/CLEANING UP SPILLED MATERIAL USING ABSORBENT PADS/MATERIAL IN WATER HAS NOT BEEN CONTAINED

**State Agency On Scene:**  
**State Agency Report Num:**  
**Weather Conditions:**  
**Air Temperature:**  
**Wind Speed:**  
**Wind Direction:**  
**Water Supply Contaminated:** U  
**Employee Fatality:**  
**Passenger Fatality:**  
**Community Impact:** N  
**Occupant Fatality:**  
**Additional Info:** SHEEN SIZE: UNKNOWN  
**State Agency Notified:**  
**Any Fatalities:** U  
**Federal Agency Notified:**  
**Nearest River Mile Marker:**  
**Passengers Transferred:** UNK  
**Date Received:** 22-APR-97  
**Responsible Company:** BETHLEHEM STEEL  
**Responsible Org Type:** PRIVATE ENTERPRISE  
**Responsible City:** SPARROWS POINT  
**Responsible State:** MD  
**Responsible Zip:** 21219  
**Description Of Incident:** T/B 410 MORAN BARGE/ASPHALT BARGE UNDER REPAIR/WHILE TESTING A HEATINGMANIFOLD, THE MANIFOLD RUPTURED  
**Type Of Incident:** VESSEL  
**NRC Report Number:** 384488  
**Incident Cause:** EQUIPMENT FAILURE  
**Incident Date:** 21-APR-97  
**Incident Location:**  
**Fire Involved:** N  
**Fire Extinguished:** U  
**Any Evacuations:** N  
**Who Evacuated:**  
**Radius Of Evacuation:**  
**Any Injuries:** U  
**Any Damages:** N

**Material Spill Information**

--  
**NRC Report Number:** 384488  
**CHRIS Code:** OTH  
**CAS Number:**  
**UN Number:**  
**Amount Of Material:** 30  
**Unit Of Material:** GALLON(S)  
**Name Of Material:** THERMAL OIL  
**If Reached Water:** YES  
**Amount In Water:** 0  
**Unit Of Measure Reach Water:** UNKNOWN AMOUNT  
--

**Site:**

BETHLEHEM STEEL, SPARROWS POINT PLANT BALTIMORE MD

**Database:**[ERNS](#)

**Number Fatalities:** 1  
**Number Injured:**  
**Damage Amount:**  
**Air Corridor Closed:** N  
**Air Corridor Desc:**  
**Waterway Corridor Desc:**  
**Waterway Closure Time:**  
**Road Closed:** N  
**Road Desc:**  
**Road Closure Time:**  
**Major Artery:** N  
**Track Closed:** N  
**Track Desc:**  
**Track Closure Time:**  
**Media Interest:**  
**Medium Desc:** WATER  
**Additional Medium Info:** ORE DOCK BASIN AT SPARROWS POINT  
**Body Of Water:**  
**Tributary Of:**  
**Release Secured:** U  
**Estimated Duration Of Release:**  
**Release Rate:**  
**Desc Remedial Action:** AREA IS BOOMED OFF / RECOVERY OPERATIONS ARE COMMENCING TODAYCAPACITY OF TANK(150 GALLONS)  
**State Agency On Scene:**  
**State Agency Report Num:**  
**Weather Conditions:**  
**Air Temperature:**  
**Wind Speed:**  
**Wind Direction:**  
**Water Supply Contaminated:** U  
**Employee Fatality:**  
**Passenger Fatality:**  
**Community Impact:** N  
**Occupant Fatality:**  
**Additional Info:** WINDS: LIGHT AND VARIABLE.WILL NOTIFY: MD DEPT ENVIR.  
**State Agency Notified:**  
**Any Fatalities:** Y  
**Federal Agency Notified:**  
**Nearest River Mile Marker:**  
**Passengers Transferred:** UNK  
**Date Received:** 31-OCT-95  
**Responsible Company:** CJ LANGENFELDER  
**Responsible Org Type:** PRIVATE ENTERPRISE  
**Responsible City:** BALTIMORE  
**Responsible State:** MD  
**Responsible Zip:** 21237  
**Description Of Incident:** FACILITY CATARPILLAR TRUCK / TRUCK WENT OFF THE PIER INTO THE WATERDRIVER SUFFERED A HEART ATTACK.  
**Type Of Incident:** FIXED  
**NRC Report Number:** 312537  
**Incident Cause:** OTHER  
**Incident Date:** 30-OCT-95  
**Incident Location:**  
**Fire Involved:** N  
**Fire Extinguished:** U  
**Any Evacuations:** N  
**Who Evacuated:**

**Radius Of Evacuation:**  
**Any Injuries:** U  
**Any Damages:** U  
**Air Closure Time:**  
**Waterway Corridor Closed:** N

**Material Spill Information**

-- --  
**NRC Report Number:** 312537  
**CHRIS Code:** ODS  
**CAS Number:**  
**UN Number:**  
**Amount Of Material:** 0  
**Unit Of Material:** UNKNOWN AMOUNT  
**Name Of Material:** OIL: DIESEL  
**If Reached Water:** YES  
**Amount In Water:** 0  
**Unit Of Measure Reach Water:** UNKNOWN AMOUNT  
-- --

---

**Site:** **BETHLEHEM STEEL RD. BALTIMORE MD** **Database:** **[ERNS](#)**

**Number Fatalities:**  
**Number Injured:**  
**Damage Amount:**  
**Air Corridor Closed:** N  
**Air Corridor Desc:**  
**Air Closure Time:**  
**Waterway Corridor Closed:** N  
**Waterway Corridor Desc:**  
**Waterway Closure Time:**  
**Road Closed:** N  
**Road Desc:**  
**Road Closure Time:**  
**Major Artery:** N  
**Track Closed:** N  
**Track Desc:**  
**Track Closure Time:**  
**Media Interest:** NONE  
**Medium Desc:** WATER  
**Additional Medium Info:** COLGATE CREEK / CHESAPEAKE BAY  
**Body Of Water:** COLGATE CREEK  
**Tributary Of:** CHESAPEAKE BAY  
**Release Secured:** U  
**Estimated Duration Of Release:**  
**Release Rate:**  
**Desc Remedial Action:** NONE  
**State Agency On Scene:**  
**State Agency Report Num:**  
**Weather Conditions:**  
**Air Temperature:**  
**Wind Speed:**  
**Wind Direction:**  
**Water Supply Contaminated:** N  
**Employee Fatality:**  
**Passenger Fatality:**  
**Community Impact:** N  
**Occupant Fatality:**  
**Additional Info:** THE CALLER STATED THAT THE INFORMATION CAME FROM A LOCAL NEWSPAPER, THE MARINER, THAT HAVE WRITTEN ABOUT THE COMPANY.

**State Agency Notified:**  
**Any Fatalities:** N  
**Federal Agency Notified:**  
**Nearest River Mile Marker:**  
**Passengers Transferred:** UNK  
**Date Received:** 06-DEC-00  
**Responsible Company:** BETHLEHEM STEEL  
**Responsible Org Type:** PRIVATE ENTERPRISE  
**Responsible City:** BALTIMORE  
**Responsible State:** MD  
**Responsible Zip:**  
**Description Of Incident:** THE CALLER STATED THAT THE SRP DOES NOT CLEAN UP THE WATER THAT COMES FROM THE PLANT. THE WATER IS CONTAMINATED WITH ZINC, LEAD, AND CHROMIUM. THE WATER IS GOING INTO THE COLGATE CREEK AND CHESAPEAKE BAY.

**Type Of Incident:** FIXED  
**NRC Report Number:** 550061  
**Incident Cause:** DUMPING  
**Incident Date:** 03-DEC-00  
**Incident Location:**  
**Fire Involved:** N  
**Fire Extinguished:** U  
**Any Evacuations:** N  
**Who Evacuated:**  
**Radius Of Evacuation:**  
**Any Injuries:** N  
**Any Damages:** N

**Material Spill Information**

-- --  
**NRC Report Number:** 550061  
**CHRIS Code:** NCC  
**CAS Number:** 000000-00-0  
**UN Number:**  
**Amount Of Material:** 31  
**Unit Of Material:** POUND(S)  
**Name Of Material:** LEAD  
**If Reached Water:** YES  
**Amount In Water:** 31  
**Unit Of Measure Reach Water:** POUND(S)

**Material Spill Information**

-- --  
**NRC Report Number:** 550061  
**CHRIS Code:** NCC  
**CAS Number:** 000000-00-0  
**UN Number:**  
**Amount Of Material:** 60  
**Unit Of Material:** POUND(S)  
**Name Of Material:** CHROMIUM  
**If Reached Water:** YES  
**Amount In Water:** 60  
**Unit Of Measure Reach Water:** POUND(S)

**Material Spill Information**

-- --  
**NRC Report Number:** 550061  
**CHRIS Code:** NCC  
**CAS Number:** 000000-00-0  
**UN Number:**  
**Amount Of Material:** 73  
**Unit Of Material:** POUND(S)  
**Name Of Material:** ZINC

If Reached Water: YES  
Amount In Water: 73  
Unit Of Measure Reach Water: POUND(S)  
-- --

**Site:** BETHLEHEM STEEL PLANT SPARROWS POINT MD 21219

**Database:**  
[ERNS](#)

Number Fatalities:  
Number Injured:  
Damage Amount:  
Air Corridor Closed: N  
Air Corridor Desc:  
Air Closure Time:  
Waterway Corridor Closed:  
Waterway Corridor Desc:  
Waterway Closure Time:  
Road Closed: N  
Road Desc:  
Road Closure Time:  
Major Artery:  
Track Closed:  
Track Desc:  
Track Closure Time:  
Media Interest:  
Medium Desc: WATER  
Additional Medium Info: CHESAPEAKE BAY  
Body Of Water:  
Tributary Of:  
Release Secured:  
Estimated Duration Of Release:  
Release Rate:  
Desc Remedial Action: LEAK SECURED/CLEANUP CREW EN ROUTE/USCG ON SCENE  
State Agency On Scene:  
State Agency Report Num:  
Weather Conditions:  
Air Temperature:  
Wind Speed:  
Wind Direction:  
Water Supply Contaminated:  
Employee Fatality:  
Passenger Fatality:  
Community Impact:  
Occupant Fatality:  
Additional Info:  
State Agency Notified:  
Any Fatalities: U  
Federal Agency Notified:  
Nearest River Mile Marker:  
Passengers Transferred: UNK  
Date Received: 07-AUG-95  
Responsible Company: M/V TOXITOS  
Responsible Org Type: UNKNOWN  
Responsible City:  
Responsible State: XX  
Responsible Zip:  
Description Of Incident: VENT PIPE/OIL TRANSFER  
Type Of Incident: VESSEL  
NRC Report Number: 303069  
Incident Cause: UNKNOWN  
Incident Date: 07-AUG-95  
Incident Location:

**Fire Involved:** N  
**Fire Extinguished:**  
**Any Evacuations:** N  
**Who Evacuated:**  
**Radius Of Evacuation:**  
**Any Injuries:** U  
**Any Damages:** N

**Material Spill Information**

-- --  
**NRC Report Number:** 303069  
**CHRIS Code:** OLB  
**CAS Number:**  
**UN Number:**  
**Amount Of Material:** 2  
**Unit Of Material:** GALLON(S)  
**Name Of Material:** OIL, MISC: LUBRICATING  
**If Reached Water:** YES  
**Amount In Water:** 2  
**Unit Of Measure Reach Water:** GALLON(S)  
-- --

---

**Site:** **BETHLEHEM STEEL PIER ALONG SIDE THE DRY DOCK,PIER SPARROWS POINT MD** **Database:** **[ERNS](#)**

**Number Fatalities:**  
**Number Injured:**  
**Damage Amount:**  
**Air Corridor Closed:** N  
**Air Corridor Desc:**  
**Air Closure Time:**  
**Waterway Corridor Closed:** N  
**Waterway Corridor Desc:**  
**Waterway Closure Time:**  
**Road Closed:** N  
**Road Desc:**  
**Road Closure Time:**  
**Major Artery:** N  
**Track Closed:** N  
**Track Desc:**  
**Track Closure Time:**  
**Media Interest:**  
**Medium Desc:** WATER  
**Additional Medium Info:** CHEASAPEAKE BAY  
**Body Of Water:**  
**Tributary Of:**  
**Release Secured:** U  
**Estimated Duration Of Release:**  
**Release Rate:**  
**Desc Remedial Action:** NONE  
**State Agency On Scene:**  
**State Agency Report Num:**  
**Weather Conditions:**  
**Air Temperature:**  
**Wind Speed:**  
**Wind Direction:**  
**Water Supply Contaminated:** U  
**Employee Fatality:**  
**Passenger Fatality:**  
**Community Impact:** N  
**Occupant Fatality:**

**Additional Info:** CALLER STATED THERE WAS A BUNKER BARGE THAT JUST DOCKED UP NEXT TO THEIR SHIP/WILL NOTIFY MSO BALTIMORE

**State Agency Notified:**

**Any Fatalities:** U

**Federal Agency Notified:**

**Nearest River Mile Marker:**

**Passengers Transferred:** UNK

**Date Received:** 25-AUG-93

**Responsible Company:**

**Responsible Org Type:** UNKNOWN

**Responsible City:**

**Responsible State:** XX

**Responsible Zip:**

**Description Of Incident:** UNKNOWN / UNKNOWN SHEEN SIGHTING, SHEEN SIZE:60' IN DIAMETER/BLUE COLOR

**Type Of Incident:** UNKNOWN SHEEN

**NRC Report Number:** 194483

**Incident Cause:** UNKNOWN

**Fire Involved:** N

**Fire Extinguished:** U

**Any Evacuations:** N

**Who Evacuated:**

**Radius Of Evacuation:**

**Any Injuries:** U

**Any Damages:** N

**Incident Date:** 25-AUG-93

**Incident Location:**

**Material Spill Information**

-- --

**NRC Report Number:** 194483

**CHRIS Code:** OUN

**CAS Number:**

**UN Number:**

**Amount Of Material:** 0

**Unit Of Material:** UNKNOWN AMOUNT

**Name Of Material:** UNKNOWN OIL

**If Reached Water:** YES

**Amount In Water:** 0

**Unit Of Measure Reach Water:** UNKNOWN AMOUNT

-- --

**Site:** BETHLEHEM STEEL BALTIMORE MD

**Database:** [ERNS](#)

**Number Fatalities:**

**Number Injured:**

**Damage Amount:**

**Air Corridor Closed:** N

**Air Corridor Desc:**

**Air Closure Time:**

**Waterway Corridor Closed:** N

**Waterway Corridor Desc:**

**Waterway Closure Time:**

**Road Closed:** N

**Road Desc:**

**Road Closure Time:**

**Major Artery:** N

**Track Closed:** N

**Track Desc:**

**Track Closure Time:**

**Media Interest:**

**Medium Desc:** WATER

**Additional Medium Info:** PATAPSCO RIVER  
**Body Of Water:**  
**Tributary Of:**  
**Release Secured:** U  
**Estimated Duration Of Release:**  
**Release Rate:**  
**Desc Remedial Action:** DEPLOYED A CONTAINMENT BOOM AROUND THE SPILL, CALLER DOES NOT KNOWWHAT CLEANUP ACTIONS HAVE BEEN TAKEN.  
**State Agency On Scene:**  
**State Agency Report Num:**  
**Weather Conditions:**  
**Air Temperature:**  
**Wind Speed:**  
**Wind Direction:**  
**Water Supply Contaminated:** U  
**Employee Fatality:**  
**Passenger Fatality:**  
**Community Impact:** N  
**Occupant Fatality:**  
**Additional Info:** SHEEN SIZE - UNKNOWN.  
**State Agency Notified:**  
**Any Fatalities:** U  
**Federal Agency Notified:**  
**Nearest River Mile Marker:**  
**Passengers Transferred:** UNK  
**Date Received:** 02-JUL-91  
**Responsible Company:** MARPOL INC.  
**Responsible Org Type:** PRIVATE ENTERPRISE  
**Responsible City:** NORFOLK  
**Responsible State:** VA  
**Responsible Zip:** 23501  
**Description Of Incident:** BARGE / WHILE LOADING THE BARGE, THE TANK OVERFLOWED.  
**Type Of Incident:** VESSEL  
**NRC Report Number:** 77831  
**Incident Cause:** UNKNOWN  
**Incident Date:** 02-JUL-91  
**Incident Location:**  
**Fire Involved:** N  
**Fire Extinguished:** U  
**Any Evacuations:** N  
**Who Evacuated:**  
**Radius Of Evacuation:**  
**Any Injuries:** U  
**Any Damages:** N

**Material Spill Information**

-- --  
**NRC Report Number:** 77831  
**CHRIS Code:** WTO  
**CAS Number:**  
**UN Number:**  
**Amount Of Material:** 50  
**Unit Of Material:** GALLON(S)  
**Name Of Material:** WASTE OIL/LUBRICANTS - POSS. CON  
**If Reached Water:** YES  
**Amount In Water:** 50  
**Unit Of Measure Reach Water:** GALLON(S)  
 -- --

**Site:** BETHLEHAM STEEL SHIPYARD BALTIMORE MD

**Database:** ERNS



**Number Fatalities:**  
**Number Injured:**  
**Damage Amount:**  
**Air Corridor Closed:** N  
**Air Corridor Desc:**  
**Air Closure Time:**  
**Waterway Corridor Closed:** N  
**Waterway Corridor Desc:**  
**Waterway Closure Time:**  
**Road Closed:** N  
**Road Desc:**  
**Road Closure Time:**  
**Major Artery:** N  
**Track Closed:** N  
**Track Desc:**  
**Track Closure Time:**  
**Media Interest:**  
**Medium Desc:** WATER  
**Additional Medium Info:** PATAPSCO RIVER  
**Body Of Water:**  
**Tributary Of:**  
**Release Secured:** U  
**Estimated Duration Of Release:**  
**Release Rate:**  
**Desc Remedial Action:** TRANSFERRING FUEL INTO ANOTHER TANK, DELOYED BOOMS  
**State Agency On Scene:**  
**State Agency Report Num:**  
**Weather Conditions:**  
**Air Temperature:**  
**Wind Speed:**  
**Wind Direction:**  
**Water Supply Contaminated:** U  
**Employee Fatality:**  
**Passenger Fatality:**  
**Community Impact:** N  
**Occupant Fatality:**  
**Additional Info:** SHEEN SIZE: 25FT X 10FT  
**State Agency Notified:**  
**Any Fatalities:** U  
**Federal Agency Notified:**  
**Nearest River Mile Marker:**  
**Passengers Transferred:** UNK  
**Date Received:** 26-JAN-93  
**Responsible Company:**  
**Responsible Org Type:** UNKNOWN  
**Responsible City:**  
**Responsible State:** XX  
**Responsible Zip:**  
**Description Of Incident:** T/B B-1 HULL/LEAKED DUE TO HOLE  
**Type Of Incident:** VESSEL  
**NRC Report Number:** 155004  
**Incident Cause:** EQUIPMENT FAILURE  
**Incident Date:** 26-JAN-93  
**Incident Location:**  
**Fire Involved:** N  
**Fire Extinguished:** U  
**Any Evacuations:** N  
**Who Evacuated:**  
**Radius Of Evacuation:**  
**Any Injuries:** U  
**Any Damages:** N

**Material Spill Information**

-- --  
**NRC Report Number:** 155004  
**CHRIS Code:** ODS  
**CAS Number:**  
**UN Number:**  
**Amount Of Material:** 5  
**Unit Of Material:** GALLON(S)  
**Name Of Material:** OIL: DIESEL  
**If Reached Water:** YES  
**Amount In Water:** 5  
**Unit Of Measure Reach Water:** GALLON(S)  
-- --

**Site:****BETHLEHAM STEEL CORP. PIER NO. 3 SPARROWS POINT MD****Database:**[ERNS](#)

**Number Fatalities:**  
**Number Injured:**  
**Damage Amount:**  
**Air Corridor Closed:** N  
**Air Corridor Desc:**  
**Air Closure Time:**  
**Waterway Corridor Closed:** N  
**Waterway Corridor Desc:**  
**Waterway Closure Time:**  
**Road Closed:** N  
**Road Desc:**  
**Road Closure Time:**  
**Major Artery:** N  
**Track Closed:** N  
**Track Desc:**  
**Track Closure Time:**  
**Media Interest:**  
**Medium Desc:** WATER  
**Additional Medium Info:** PATAPSCO RIVER  
**Body Of Water:**  
**Tributary Of:**  
**Release Secured:** U  
**Estimated Duration Of Release:**  
**Release Rate:**  
**Desc Remedial Action:** BETHLEHAM STEEL CLEANED UP THE SPILL.  
**State Agency On Scene:**  
**State Agency Report Num:**  
**Weather Conditions:**  
**Air Temperature:**  
**Wind Speed:**  
**Wind Direction:**  
**Water Supply Contaminated:** U  
**Employee Fatality:**  
**Passenger Fatality:**  
**Community Impact:** N  
**Occupant Fatality:**  
**Additional Info:** SHEEN 100 YDS BY 25 YDS.  
**State Agency Notified:**  
**Any Fatalities:** U  
**Federal Agency Notified:**  
**Nearest River Mile Marker:**  
**Passengers Transferred:** UNK  
**Date Received:** 02-AUG-90

**Responsible Company:** STAR VALUE SHIPPING  
**Responsible Org Type:** PRIVATE ENTERPRISE  
**Responsible City:**  
**Responsible State:** XX  
**Responsible Zip:**  
**Description Of Incident:** FREIGHTER "MISTRAL" / ACCIDENTALLY PUMPED BILGES OVERBOARD.  
**Type Of Incident:** VESSEL  
**NRC Report Number:** 33792  
**Incident Cause:** OPERATOR ERROR  
**Incident Date:** 26-MAR-90  
**Incident Location:**  
**Fire Involved:** N  
**Fire Extinguished:** U  
**Any Evacuations:** N  
**Who Evacuated:**  
**Radius Of Evacuation:**  
**Any Injuries:** U  
**Any Damages:** N

**Material Spill Information**

-- --  
**NRC Report Number:** 33792  
**CHRIS Code:** WTO  
**CAS Number:**  
**UN Number:**  
**Amount Of Material:** 50  
**Unit Of Material:** GALLON(S)  
**Name Of Material:** WASTE OIL/LUBRICANTS - POSS. CON  
**If Reached Water:** YES  
**Amount In Water:** 50  
**Unit Of Measure Reach Water:** GALLON(S)  
-- --

---

**Site:** BETHLEHAM SHIP SPARROWS POINT YARD SPARROWS POINT MD 21219 **Database:** [ERNS](#)

**Number Fatalities:**  
**Number Injured:**  
**Damage Amount:**  
**Air Corridor Closed:** N  
**Air Corridor Desc:**  
**Air Closure Time:**  
**Waterway Corridor Closed:**  
**Waterway Corridor Desc:**  
**Waterway Closure Time:**  
**Road Closed:** N  
**Road Desc:**  
**Road Closure Time:**  
**Major Artery:**  
**Track Closed:**  
**Track Desc:**  
**Track Closure Time:**  
**Media Interest:**  
**Medium Desc:** WATER  
**Additional Medium Info:** CHESEPEAKE BAY  
**Body Of Water:**  
**Tributary Of:**  
**Release Secured:**  
**Estimated Duration Of Release:**  
**Release Rate:**  
**Desc Remedial Action:** SHIP YARD BOOMED AROUND SHIP//SORBENTS USED ON DECK

**State Agency On Scene:**  
**State Agency Report Num:**  
**Weather Conditions:**  
**Wind Direction:**  
**Water Supply Contaminated:**  
**Employee Fatality:**  
**Passenger Fatality:**  
**Community Impact:**  
**Occupant Fatality:**  
**Additional Info:**  
**State Agency Notified:**  
**Any Fatalities:** U  
**Federal Agency Notified:**  
**Nearest River Mile Marker:**  
**Passengers Transferred:** UNK  
**Date Received:** 26-MAY-95  
**Responsible Company:** USNS JOSHUA HUMPHREYS  
**Responsible Org Type:** FEDERAL GOVERNMENT  
**Responsible City:** SPARROWS POINT  
**Responsible State:** MD  
**Responsible Zip:** 21219  
**Description Of Incident:** DIESEL TRANSFER HOSE//LEAK IN HOSE//SPILLED INTO OVERBOARD DRAIN  
**Type Of Incident:** VESSEL  
**NRC Report Number:** 293080  
**Incident Cause:** UNKNOWN  
**Incident Date:** 26-MAY-95  
**Incident Location:**  
**Fire Involved:** N  
**Fire Extinguished:**  
**Any Evacuations:** N  
**Who Evacuated:**  
**Radius Of Evacuation:**  
**Any Injuries:** U  
**Any Damages:** N  
**Air Temperature:**  
**Wind Speed:**

**Material Spill Information**

-- --  
**NRC Report Number:** 293080  
**CHRIS Code:** OOD  
**CAS Number:**  
**UN Number:**  
**Amount Of Material:** 2  
**Unit Of Material:** GALLON(S)  
**Name Of Material:** OIL, FUEL: NO. 1-D  
**If Reached Water:** YES  
**Amount In Water:** 1  
**Unit Of Measure Reach Water:** GALLON(S)  
 -- --

**Site:** BETHLELEM STEEL SPARROWS POINT BALTIMORE MD

**Database:** [ERNS](#)

**Number Fatalities:**  
**Number Injured:**  
**Damage Amount:**  
**Air Corridor Closed:** N  
**Air Corridor Desc:**  
**Air Closure Time:**  
**Waterway Corridor Closed:** N  
**Waterway Corridor Desc:**

**Waterway Closure Time:**  
**Road Closed:** N  
**Road Desc:**  
**Road Closure Time:**  
**Major Artery:** N  
**Track Closed:** N  
**Track Desc:**  
**Track Closure Time:**  
**Media Interest:**  
**Medium Desc:** AIR  
**Additional Medium Info:** ATMOSPHERE  
**Body Of Water:**  
**Tributary Of:**  
**Release Secured:** U  
**Estimated Duration Of Release:**  
**Release Rate:**  
**Desc Remedial Action:** NONE  
**State Agency On Scene:**  
**State Agency Report Num:**  
**Weather Conditions:**  
**Air Temperature:**  
**Wind Speed:**  
**Wind Direction:**  
**Water Supply Contaminated:** U  
**Employee Fatality:**  
**Passenger Fatality:**  
**Community Impact:** N  
**Occupant Fatality:**  
**Additional Info:** CALLER IS A CG ACTIVITIES BALTIMORE RESPONDER  
**State Agency Notified:**  
**Any Fatalities:** U  
**Federal Agency Notified:**  
**Nearest River Mile Marker:**  
**Passengers Transferred:** UNK  
**Date Received:** 28-JUN-97  
**Responsible Company:** BETHLEHEM STEEL CORP.  
**Responsible Org Type:** PRIVATE ENTERPRISE  
**Responsible City:** BALTIMORE  
**Responsible State:** MD  
**Responsible Zip:**  
**Description Of Incident:** CALLER REPORTS BLACK SMOKE COMING FROM STACKS  
**Type Of Incident:** FIXED  
**NRC Report Number:** 393213  
**Incident Cause:** UNKNOWN  
**Incident Date:** 28-JUN-97  
**Incident Location:**  
**Fire Involved:** N  
**Fire Extinguished:** U  
**Any Evacuations:** N  
**Who Evacuated:**  
**Radius Of Evacuation:**  
**Any Injuries:** U  
**Any Damages:** N

**Material Spill Information**  
 -- --  
**NRC Report Number:** 393213  
**CHRIS Code:** UNK  
**CAS Number:**  
**UN Number:**  
**Amount Of Material:** 0  
**Unit Of Material:** UNKNOWN AMOUNT

Name Of Material: UNKNOWN MATERIAL  
If Reached Water: YES  
Amount In Water: 0  
Unit Of Measure Reach Water: UNKNOWN AMOUNT  
-- --

**Site:**

BETH SHIP DIVISION SPARROWS PT. SHIPYARD,PATATSCO RIVER SPARROWS PT. MD  
21219

**Database:**  
[ERNS](#)

Number Fatalities:  
Number Injured:  
Damage Amount:  
Air Corridor Closed:  
Air Corridor Desc:  
Air Closure Time:  
Waterway Corridor Closed:  
Waterway Corridor Desc:  
Waterway Closure Time:  
Road Closed:  
Road Desc:  
Road Closure Time:  
Major Artery:  
Track Closed:  
Track Desc:  
Track Closure Time:  
Media Interest:  
Medium Desc: WATER  
Additional Medium Info: PATATSCO RIVER  
Body Of Water:  
Tributary Of:  
Release Secured:  
Estimated Duration Of Release:  
Release Rate:  
Desc Remedial Action: DEPLOYED BOOM  
State Agency On Scene:  
State Agency Report Num:  
Weather Conditions:  
Air Temperature:  
Wind Speed:  
Wind Direction:  
Water Supply Contaminated:  
Employee Fatality:  
Passenger Fatality:  
Community Impact:  
Occupant Fatality:  
Additional Info:  
State Agency Notified:  
Any Fatalities: U  
Federal Agency Notified:  
Nearest River Mile Marker:  
Passengers Transferred: UNK  
Date Received: 06-DEC-94  
Responsible Company: BETHLEHEM STEEL  
Responsible Org Type: PRIVATE ENTERPRISE  
Responsible City: SPARROWS PT.  
Responsible State: MD  
Responsible Zip: 21219  
Description Of Incident: SCRAPED EQUIPMENT IN DUMPSTER//UNKNOWN CAUSE  
Type Of Incident: FIXED  
NRC Report Number: 272156  
Incident Cause: UNKNOWN

**Incident Date:** 06-DEC-94  
**Incident Location:**  
**Fire Involved:** N  
**Fire Extinguished:**  
**Any Evacuations:** N  
**Who Evacuated:**  
**Radius Of Evacuation:**  
**Any Injuries:** U  
**Any Damages:** N

**Material Spill Information**

-- --  
**NRC Report Number:** 272156  
**CHRIS Code:** OTH  
**CAS Number:**  
**UN Number:**  
**Amount Of Material:** 10  
**Unit Of Material:** GALLON(S)  
**Name Of Material:** OTHER OIL  
**If Reached Water:** YES  
**Amount In Water:** 1  
**Unit Of Measure Reach Water:** GALLON(S)  
-- --

---

**Site:** **BETH SHIP DIVISION SPARROWS PT. SHIPYARD, SW CORNER OF PIER 3 SPARROWS PT. MD 21219** **Database:** [ERNS](#)

**Number Fatalities:**  
**Number Injured:**  
**Damage Amount:**  
**Air Corridor Closed:** N  
**Air Corridor Desc:**  
**Air Closure Time:**  
**Waterway Corridor Closed:** N  
**Waterway Corridor Desc:**  
**Waterway Closure Time:**  
**Road Closed:** N  
**Road Desc:**  
**Road Closure Time:**  
**Major Artery:** N  
**Track Closed:** N  
**Track Desc:**  
**Track Closure Time:**  
**Media Interest:**  
**Medium Desc:** WATER  
**Additional Medium Info:** PATAPSCO RIVER  
**Body Of Water:**  
**Tributary Of:**  
**Release Secured:** U  
**Estimated Duration Of Release:**  
**Release Rate:**  
**Desc Remedial Action:** DEPLOYED BOOMS/CLEANING UP MATERIAL USING ABSORBENT PADS  
**State Agency On Scene:**  
**State Agency Report Num:**  
**Weather Conditions:**  
**Air Temperature:**  
**Wind Speed:**  
**Wind Direction:**  
**Water Supply Contaminated:** U  
**Employee Fatality:**

**Passenger Fatality:**  
**Community Impact:** N  
**Occupant Fatality:**  
**Additional Info:** SHEEN SIZE: 5FT X 5FT, RAINBOW IN COLOR/WILL NOTIFY MD DOE  
**State Agency Notified:**  
**Any Fatalities:** U  
**Federal Agency Notified:**  
**Nearest River Mile Marker:**  
**Passengers Transferred:** UNK  
**Date Received:** 09-MAR-94  
**Responsible Company:** BETHLEHEM STEEL  
**Responsible Org Type:** PRIVATE ENTERPRISE  
**Responsible City:** SPARROWS PT.  
**Responsible State:** MD  
**Responsible Zip:** 21219  
**Description Of Incident:** OILY WATER SEPERATOR/STERN OF A VSL ACCIDENTLY KNOCKED OVER SEPERATORON DOCK RELEASING THE MATERIAL  
**Type Of Incident:** FIXED  
**NRC Report Number:** 225029  
**Incident Cause:** OTHER  
**Incident Date:** 09-MAR-94  
**Incident Location:**  
**Fire Involved:** N  
**Fire Extinguished:** U  
**Any Evacuations:** N  
**Who Evacuated:**  
**Radius Of Evacuation:**  
**Any Injuries:** U  
**Any Damages:** N

**Material Spill Information**

-- --  
**NRC Report Number:** 225029  
**CHRIS Code:** OLB  
**CAS Number:**  
**UN Number:**  
**Amount Of Material:** 3  
**Unit Of Material:** GALLON(S)  
**Name Of Material:** OIL, MISC: LUBRICATING  
**If Reached Water:** YES  
**Amount In Water:** 3  
**Unit Of Measure Reach Water:** GALLON(S)  
 -- --

**Site:** BETH SHIP DIVISION SPARROWS PT. SHIPYARD SPARROWS PT. MD 21219 **Database:** [ERNS](#)

**Number Fatalities:**  
**Number Injured:**  
**Damage Amount:**  
**Air Corridor Closed:** N  
**Air Corridor Desc:**  
**Air Closure Time:**  
**Waterway Corridor Closed:** N  
**Waterway Corridor Desc:**  
**Waterway Closure Time:**  
**Road Closed:** N  
**Road Desc:**  
**Road Closure Time:**  
**Major Artery:** N  
**Track Closed:** N  
**Track Desc:**



**Track Closure Time:**  
**Media Interest:**  
**Medium Desc:** WATER  
**Additional Medium Info:** PATAPSCO RIVER  
**Body Of Water:**  
**Tributary Of:**  
**Release Secured:** U  
**Estimated Duration Of Release:**  
**Release Rate:**  
**Desc Remedial Action:** CREWS ON SITE/BOOMS DEPLOYED  
**State Agency On Scene:**  
**State Agency Report Num:**  
**Weather Conditions:**  
**Air Temperature:**  
**Wind Speed:**  
**Wind Direction:**  
**Water Supply Contaminated:** U  
**Employee Fatality:**  
**Passenger Fatality:**  
**Community Impact:** N  
**Occupant Fatality:**  
**Additional Info:** SHEEN SIZE:UNKNOWNWILL NOTIFY:STATE  
**State Agency Notified:**  
**Any Fatalities:** U  
**Federal Agency Notified:**  
**Nearest River Mile Marker:**  
**Passengers Transferred:** UNK  
**Date Received:** 18-JAN-95  
**Responsible Company:** BETHLEHEM STEEL  
**Responsible Org Type:** PRIVATE ENTERPRISE  
**Responsible City:** SPARROWS PT.  
**Responsible State:** MD  
**Responsible Zip:** 21219  
**Description Of Incident:** POT. STORAGE TANK/MATERIAL SPILLED WHILE FILLING TANK  
**Type Of Incident:** FIXED  
**NRC Report Number:** 276780  
**Incident Cause:** OPERATOR ERROR  
**Incident Date:** 18-JAN-95  
**Incident Location:**  
**Fire Involved:** N  
**Fire Extinguished:** U  
**Any Evacuations:** N  
**Who Evacuated:**  
**Radius Of Evacuation:**  
**Any Injuries:** U  
**Any Damages:** N

**Material Spill Information**

-- --  
**NRC Report Number:** 276780  
**CHRIS Code:** OFV  
**CAS Number:**  
**UN Number:**  
**Amount Of Material:** 10  
**Unit Of Material:** GALLON(S)  
**Name Of Material:** OIL, FUEL: NO. 5  
**If Reached Water:** YES  
**Amount In Water:** 1  
**Unit Of Measure Reach Water:** GALLON(S)  
 -- --

**Site:**

**BETH SHIP DIVISION SPARROWS PT. SHIPYARD,PIER NO.3 N.E. SPARROWS PT. MD  
21219**

**Database:  
ERNS**

**Number Fatalities:**  
**Number Injured:**  
**Damage Amount:**  
**Air Corridor Closed:** N  
**Air Corridor Desc:**  
**Air Closure Time:**  
**Waterway Corridor Closed:** N  
**Waterway Corridor Desc:**  
**Waterway Closure Time:**  
**Road Closed:** N  
**Road Desc:**  
**Road Closure Time:**  
**Major Artery:** N  
**Track Closed:** N  
**Track Desc:**  
**Track Closure Time:**  
**Media Interest:**  
**Medium Desc:** WATER  
**Additional Medium Info:** PATATSCO RIVER  
**Body Of Water:**  
**Tributary Of:**  
**Release Secured:** U  
**Estimated Duration Of Release:**  
**Release Rate:**  
**Desc Remedial Action:** BOOMS DEPLOYED/SECURED RELEASE  
**State Agency On Scene:**  
**State Agency Report Num:**  
**Weather Conditions:**  
**Air Temperature:**  
**Wind Speed:**  
**Wind Direction:**  
**Water Supply Contaminated:** U  
**Employee Fatality:**  
**Passenger Fatality:**  
**Community Impact:** N  
**Occupant Fatality:**  
**Additional Info:** WILL NOTIFY:STATE  
**State Agency Notified:**  
**Any Fatalities:** U  
**Federal Agency Notified:**  
**Nearest River Mile Marker:**  
**Passengers Transferred:** UNK  
**Date Received:** 06-JUN-94  
**Responsible Company:** BETHLEHEM STEEL  
**Responsible Org Type:** PRIVATE ENTERPRISE  
**Responsible City:** SPARROWS PT.  
**Responsible State:** MD  
**Responsible Zip:** 21219  
**Description Of Incident:** OIL WATER SEPERATOR/OVERFLOWED  
**Type Of Incident:** FIXED  
**NRC Report Number:** 242590  
**Incident Cause:** EQUIPMENT FAILURE  
**Incident Date:** 06-JUN-94  
**Incident Location:**  
**Any Evacuations:** N  
**Who Evacuated:**  
**Radius Of Evacuation:**  
**Any Injuries:** U

Any Damages: N  
Fire Involved: N  
Fire Extinguished: U

**Material Spill Information**

-- --  
NRC Report Number: 242590  
CHRIS Code: OSX  
CAS Number:  
UN Number:  
Amount Of Material: 2  
Unit Of Material: GALLON(S)  
Name Of Material: OIL, FUEL: NO. 6  
If Reached Water: YES  
Amount In Water: 2  
Unit Of Measure Reach Water: GALLON(S)  
-- --

---

**Site:** *BETH SHIP DIVISION SPARROWS PT. SHIPYARD SPARROWS PT. MD 21219* **Database:** [ERNS](#)

Number Fatalities:  
Number Injured:  
Damage Amount:  
Air Corridor Closed: N  
Air Corridor Desc:  
Air Closure Time:  
Waterway Corridor Closed: N  
Waterway Corridor Desc:  
Waterway Closure Time:  
Road Closed: N  
Road Desc:  
Road Closure Time:  
Major Artery: N  
Track Closed: N  
Track Desc:  
Track Closure Time:  
Media Interest:  
Medium Desc: WATER  
Additional Medium Info: PATAPSCO RIVER  
Body Of Water:  
Tributary Of:  
Release Secured: U  
Estimated Duration Of Release:  
Release Rate:  
Desc Remedial Action: BLOCKED THE DRAINS ON THE DRY DOCK/BOOM DEPLOYED/ABSORBENT PADS USED  
State Agency On Scene:  
State Agency Report Num:  
Weather Conditions:  
Air Temperature:  
Wind Speed:  
Wind Direction:  
Water Supply Contaminated: U  
Employee Fatality:  
Passenger Fatality:  
Community Impact: N  
Occupant Fatality:  
Additional Info: SHEEN SIZE: 20FT X 200FT/RAINBOW COLOR/THE CONTACT PERSON AT THE SCENE IS GERRY SIMMONS  
State Agency Notified:

**Any Fatalities:** U  
**Federal Agency Notified:**  
**Nearest River Mile Marker:**  
**Passengers Transferred:** UNK  
**Date Received:** 15-JUN-94  
**Responsible Company:** AMERICAN FORIEGN SHIPPING  
**Responsible Org Type:** PRIVATE ENTERPRISE  
**Responsible City:** WESTFIELD  
**Responsible State:** NJ  
**Responsible Zip:** 07090  
**Description Of Incident:** CARGO SHIP "N.S. SAVANAH" AFTER DRY DOCKING THERE WAS OIL IN A BLINDPOCKET INSIDE THE VESSEL/THE OIL RELEASED FROM A DRAIN HOLE  
**Type Of Incident:** VESSEL  
**NRC Report Number:** 244217  
**Incident Cause:** OTHER  
**Incident Date:** 15-JUN-94  
**Incident Location:**  
**Fire Involved:** N  
**Fire Extinguished:** U  
**Any Evacuations:** N  
**Who Evacuated:**  
**Radius Of Evacuation:**  
**Any Injuries:** U  
**Any Damages:** N

**Material Spill Information**

-- --  
**NRC Report Number:** 244217  
**CHRIS Code:** OHY  
**CAS Number:**  
**UN Number:**  
**Amount Of Material:** 40  
**Unit Of Material:** GALLON(S)  
**Name Of Material:** HYDRAULIC OIL  
**If Reached Water:** YES  
**Amount In Water:** 10  
**Unit Of Measure Reach Water:** GALLON(S)  
 -- --

**Site:** AT THE MOUTH OF BEAR CREEK AT THE OLD SPARROWS POINT STEEL PLANT  
 BALTIMORE MD

**Database:**  
[ERNS](#)

**Number Fatalities:**  
**Number Injured:**  
**Damage Amount:**  
**Air Corridor Closed:** N  
**Air Corridor Desc:**  
**Air Closure Time:**  
**Waterway Corridor Closed:** N  
**Waterway Corridor Desc:**  
**Waterway Closure Time:**  
**Road Closed:** N  
**Road Desc:**  
**Road Closure Time:**  
**Major Artery:** N  
**Track Closed:** N  
**Track Desc:**  
**Track Closure Time:**  
**Media Interest:** NONE  
**Medium Desc:** WATER  
**Additional Medium Info:** PATAPSCO RIVER

**Body Of Water:** PATAPSCO RIVER  
**Tributary Of:**  
**Release Secured:** U  
**Estimated Duration Of Release:**  
**Release Rate:**  
**Desc Remedial Action:** CALLER IS MAKING NOTIFICATIONS.  
**State Agency On Scene:**  
**State Agency Report Num:** NO REPORT #  
**Weather Conditions:** PARTLY CLOUDY  
**Air Temperature:**  
**Wind Speed:**  
**Wind Direction:**  
**Water Supply Contaminated:** U  
**Employee Fatality:**  
**Passenger Fatality:**  
**Community Impact:**  
**Occupant Fatality:**  
**Additional Info:** CALLER HAD NO ADDITIONAL COMMENTS.  
**State Agency Notified:** MARINE POLICE  
**Any Fatalities:** N  
**Federal Agency Notified:** USCG  
**Nearest River Mile Marker:**  
**Passengers Transferred:** NO  
**Date Received:** 30-APR-12  
**Responsible Company:**  
**Responsible Org Type:** UNKNOWN  
**Responsible City:**  
**Responsible State:** XX  
**Responsible Zip:**  
**Description Of Incident:** CALLER IS REPORTING AN UNKNOWN SHEEN SIGHTING. EXACT SOURCE OF THE SHEEN IS UNKNOWN AT THIS TIME.  
**Type Of Incident:** UNKNOWN SHEEN  
**NRC Report Number:** 1010125  
**Incident Cause:** UNKNOWN  
**Incident Date:** 30-APR-12  
**Incident Location:** PATAPSCO RIVER  
**Fire Involved:** N  
**Fire Extinguished:** U  
**Any Evacuations:** N  
**Who Evacuated:**  
**Radius Of Evacuation:**  
**Any Injuries:** N  
**Any Damages:** N

**Material Spill Information**  
 -- --  
**NRC Report Number:** 1010125  
**CHRIS Code:** OUN  
**CAS Number:** 000000-00-0  
**UN Number:**  
**Amount Of Material:** 0  
**Unit Of Material:** UNKNOWN AMOUNT  
**Name Of Material:** UNKNOWN OIL  
**If Reached Water:** YES  
**Amount In Water:** 0  
**Unit Of Measure Reach Water:** UNKNOWN AMOUNT  
 -- --

**Site:** AT THE GALLIPOS LOCK MILE SPARROWS POINT BALTIMORE MD **Database:** [ERNS](#)

**Number Fatalities:**  
**Number Injured:**  
**Damage Amount:**  
**Air Corridor Closed:** N  
**Air Corridor Desc:**  
**Air Closure Time:**  
**Waterway Corridor Closed:** N  
**Waterway Corridor Desc:**  
**Waterway Closure Time:**  
**Road Closed:** N  
**Road Desc:**  
**Road Closure Time:**  
**Major Artery:** N  
**Track Closed:** N  
**Track Desc:**  
**Track Closure Time:**  
**Media Interest:**  
**Medium Desc:** WATER  
**Additional Medium Info:** JONES CREEK  
**Body Of Water:**  
**Tributary Of:**  
**Release Secured:** U  
**Estimated Duration Of Release:**  
**Release Rate:**  
**Desc Remedial Action:** BOOMED THE SHEEN AND ARE USING SORBENT MATERIAL  
**State Agency On Scene:**  
**State Agency Report Num:**  
**Weather Conditions:**  
**Air Temperature:**  
**Wind Speed:**  
**Wind Direction:**  
**Water Supply Contaminated:** U  
**Employee Fatality:**  
**Passenger Fatality:**  
**Community Impact:** N  
**Occupant Fatality:**  
**Additional Info:**  
**State Agency Notified:**  
**Any Fatalities:** U  
**Federal Agency Notified:**  
**Nearest River Mile Marker:**  
**Passengers Transferred:** UNK  
**Date Received:** 14-MAR-90  
**Responsible Company:** BETHLEHEM STEEL CORP  
**Responsible Org Type:** PRIVATE ENTERPRISE  
**Responsible City:** BALTIMORE  
**Responsible State:** MD  
**Responsible Zip:**  
**Description Of Incident:** SHEEN COMING FROM OUT FALL OF PLANT  
**Type Of Incident:** FIXED  
**NRC Report Number:** 12463  
**Incident Cause:** EQUIPMENT FAILURE  
**Incident Date:** 14-MAR-90  
**Incident Location:**  
**Fire Involved:** N  
**Fire Extinguished:** U  
**Any Evacuations:** N  
**Who Evacuated:**  
**Radius Of Evacuation:**  
**Any Injuries:** U  
**Any Damages:** N

**Material Spill Information**

-- --  
NRC Report Number: 12463  
CHRIS Code: OUN  
CAS Number:  
UN Number:  
Amount Of Material: 0  
Unit Of Material: UNKNOWN AMOUNT  
Name Of Material: UNKNOWN OIL  
If Reached Water: YES  
Amount In Water: 0  
Unit Of Measure Reach Water: UNKNOWN AMOUNT  
-- --

**Site:**

AIR PRODUCTS AND CHEMICAL RESERVOIR ROAD SPARROW'S POINT MD

**Database:**

[ERNS](#)

Number Fatalities:  
Number Injured:  
Damage Amount:  
Air Corridor Closed: N  
Air Corridor Desc:  
Air Closure Time:  
Waterway Corridor Closed: N  
Waterway Corridor Desc:  
Waterway Closure Time:  
Road Closed: N  
Road Desc:  
Road Closure Time:  
Major Artery: N  
Track Closed: N  
Track Desc:  
Track Closure Time:  
Media Interest:  
Medium Desc: AIR  
Additional Medium Info:  
Body Of Water:  
Tributary Of:  
Release Secured: U  
Estimated Duration Of Release:  
Release Rate:  
Desc Remedial Action: NONE; AIR RELEASE  
State Agency On Scene:  
State Agency Report Num:  
Weather Conditions:  
Air Temperature:  
Wind Speed:  
Wind Direction:  
Water Supply Contaminated: U  
Employee Fatality:  
Passenger Fatality:  
Community Impact: N  
Occupant Fatality:  
Additional Info: RELEASED BETWEEN 100, BUT LESS THAN 1000 LBS  
State Agency Notified:  
Any Fatalities: U  
Federal Agency Notified:  
Nearest River Mile Marker:  
Passengers Transferred: UNK  
Date Received: 13-JUN-92  
Responsible Company: AIR PRODUCTS AND CHEM  
Responsible Org Type: PRIVATE ENTERPRISE

**Responsible City:** ALLENTOWN  
**Responsible State:** PA  
**Responsible Zip:** 181951501  
**Description Of Incident:** SAFETY VALVE/LEAK  
**Type Of Incident:** FIXED  
**NRC Report Number:** 121732  
**Incident Cause:** EQUIPMENT FAILURE  
**Incident Date:** 13-JUN-92  
**Incident Location:**  
**Fire Involved:** N  
**Fire Extinguished:** U  
**Any Evacuations:** N  
**Who Evacuated:**  
**Radius Of Evacuation:**  
**Any Injuries:** U  
**Any Damages:** N

**Material Spill Information**

-- --  
**NRC Report Number:** 121732  
**CHRIS Code:** AMA  
**CAS Number:**  
**UN Number:**  
**Amount Of Material:** 101  
**Unit Of Material:** POUND(S)  
**Name Of Material:** AMMONIA, ANHYDROUS  
**If Reached Water:** YES  
**Amount In Water:** 0  
**Unit Of Measure Reach Water:** NONE  
-- --

---

**Site:** 6800 BRENTWOOD BALTIMORE MD **Database:** [ERNS](#)

**Number Fatalities:**  
**Number Injured:**  
**Damage Amount:**  
**Air Corridor Closed:** N  
**Air Corridor Desc:**  
**Air Closure Time:**  
**Waterway Corridor Closed:** N  
**Waterway Corridor Desc:**  
**Waterway Closure Time:**  
**Road Closed:** N  
**Road Desc:**  
**Road Closure Time:**  
**Major Artery:** N  
**Track Closed:** N  
**Track Desc:**  
**Track Closure Time:**  
**Media Interest:** NONE  
**Medium Desc:** LAND  
**Additional Medium Info:** SOIL  
**Body Of Water:**  
**Tributary Of:**  
**Release Secured:** Y  
**Estimated Duration Of Release:**  
**Release Rate:**  
**Desc Remedial Action:** ABSORBENTS APPLIED,CLEANUP COMPLETED  
**State Agency On Scene:**  
**State Agency Report Num:**



**Weather Conditions:** CLEAR  
**Air Temperature:**  
**Wind Speed:**  
**Wind Direction:**  
**Water Supply Contaminated:** U  
**Employee Fatality:**  
**Passenger Fatality:**  
**Community Impact:** N  
**Occupant Fatality:**  
**Additional Info:** THE CALLER HAD NO ADDITIONAL INFORMATION.  
**State Agency Notified:**  
**Any Fatalities:** N  
**Federal Agency Notified:**  
**Nearest River Mile Marker:**  
**Passengers Transferred:** UNK  
**Date Received:** 19-SEP-02  
**Responsible Company:** PETRO-BALTIMORE OIL CO.  
**Responsible Org Type:** PRIVATE ENTERPRISE  
**Responsible City:** BALTIMORE  
**Responsible State:** MD  
**Responsible Zip:** 21221  
**Description Of Incident:** THE MATERIAL RELEASED FROM A HOSE ON A TRUCK WHEN THE NOZZEL CAME OFF THE HOSE.  
**Type Of Incident:** MOBILE  
**NRC Report Number:** 623397  
**Incident Cause:** OTHER  
**Incident Date:** 19-SEP-02  
**Incident Location:**  
**Fire Involved:** N  
**Fire Extinguished:** U  
**Any Evacuations:** N  
**Who Evacuated:**  
**Radius Of Evacuation:**  
**Any Injuries:** N  
**Any Damages:** N

**Material Spill Information**  
 -- --  
**NRC Report Number:** 623397  
**CHRIS Code:** OTW  
**CAS Number:** 000000-00-0  
**UN Number:**  
**Amount Of Material:** 1  
**Unit Of Material:** PINT(S)  
**Name Of Material:** OIL, FUEL: NO. 2  
**If Reached Water:** NO  
**Amount In Water:**  
**Unit Of Measure Reach Water:**  
 -- --

**Site:** 1575 SPARROWS POINT BLVD BALTIMORE MD

**Database:** [ERNS](#)

**Number Fatalities:**  
**Number Injured:**  
**Damage Amount:**  
**Air Corridor Closed:** N  
**Air Corridor Desc:**  
**Air Closure Time:**  
**Waterway Corridor Closed:** N  
**Waterway Corridor Desc:**  
**Waterway Closure Time:**

**Road Closed:** N  
**Road Desc:**  
**Road Closure Time:**  
**Major Artery:** N  
**Track Closed:** N  
**Track Desc:**  
**Track Closure Time:**  
**Media Interest:** NONE  
**Medium Desc:** WATER  
**Additional Medium Info:**  
**Body Of Water:** TURNING BASIN  
**Tributary Of:** PATAPSCO RIVER  
**Release Secured:** Y  
**Estimated Duration Of Release:**  
**Release Rate:**  
**Desc Remedial Action:** BOOMS APPLIED,ABSORBENTS APPLIED,CLEAN UP UNDERWAY  
**State Agency On Scene:** NONE  
**State Agency Report Num:** NONE  
**Weather Conditions:** PARTLY CLOUDY  
**Air Temperature:** 45  
**Wind Speed:**  
**Wind Direction:**  
**Water Supply Contaminated:** U  
**Employee Fatality:**  
**Passenger Fatality:**  
**Community Impact:**  
**Occupant Fatality:**  
**Additional Info:** NONE  
**State Agency Notified:** NONE  
**Any Fatalities:** N  
**Federal Agency Notified:** SECTOR BALTIMORE  
**Nearest River Mile Marker:**  
**Passengers Transferred:** NO  
**Date Received:** 07-APR-08  
**Responsible Company:** KINDER MORGAN CHESAPEAKE BULK  
**Responsible Org Type:** PRIVATE ENTERPRISE  
**Responsible City:** BALTIMORE  
**Responsible State:** MD  
**Responsible Zip:**  
**Description Of Incident:** CALLER STATED THERE WAS A DISCHARGE OF DIESEL FROM A FUEL LINE ON A BARGE CRANE DUE TO THE LINE BREAKING. IT IS UNKNOWN WHAT CAUSED THE LINE TO BREAK.  
**Type Of Incident:** VESSEL  
**NRC Report Number:** 867195  
**Incident Cause:** EQUIPMENT FAILURE  
**Incident Date:** 07-APR-08  
**Incident Location:**  
**Fire Involved:** N  
**Fire Extinguished:** U  
**Any Evacuations:** N  
**Who Evacuated:**  
**Radius Of Evacuation:**  
**Any Injuries:** N  
**Any Damages:** N

**Material Spill Information**  
--  
**NRC Report Number:** 867195  
**CHRIS Code:** ODS  
**CAS Number:** 000000-00-0  
**UN Number:**  
**Amount Of Material:** 100

**Unit Of Material:** GALLON(S)  
**Name Of Material:** OIL: DIESEL  
**If Reached Water:** YES  
**Amount In Water:** 100  
**Unit Of Measure Reach Water:** GALLON(S)  
-- --

---

**Site:** CONTAINMENT BASIN 021 ROUTE 151 SPARROWS POINT PLANT SPARROWS POINT MD

**Database:**  
[ERNS 1987-1989](#)

**Spill ID:** 05121  
**Date of Spill:** 08-APR-89  
**Spill County:** BALTIMORE  
**Suspected Company:**

---

**Site:** 016 OUTFALL SPARROWS PT AT BETHLEHEM STEEL SPARROWS PT MD

**Database:**  
[ERNS 1987-1989](#)

**Spill County:** BALTIMORE  
**Suspected Company:** BEARB, DANNY  
**Spill ID:** 16241  
**Date of Spill:** 30-DEC-87

---

**Site:** BETHLEHEM MARINE FACILITY ROUTE 151 SPARROWS POINT MD

**Database:**  
[ERNS 1987-1989](#)

**Spill ID:** 00172  
**Date of Spill:** 05-JAN-89  
**Spill County:** BALTIMORE  
**Suspected Company:**

---

**Site:** SPARROWS POINT 021 CONTAINMENT BASIN BALTIMORE MD

**Database:**  
[ERNS 1987-1989](#)

**Spill ID:** 01957  
**Date of Spill:** 10-FEB-89  
**Spill County:** BALTIMORE  
**Suspected Company:**

---

**Site:** SPARROWS POINT 021 OUTFALL INTO PATAPSCO RIVER BALTIMORE MD

**Database:**  
[ERNS 1987-1989](#)

**Spill ID:** 00610  
**Date of Spill:** 14-JAN-89  
**Spill County:** BALTIMORE  
**Suspected Company:**

---

**Site:** BETHLEHEM STEEL SHIPYARD SPARROWS POINT MD

**Database:**  
[ERNS 1987-1989](#)

**Spill ID:** 12317  
**Date of Spill:** 25-JUL-89  
**Spill County:** BALTIMORE

---

Suspected Company:

---

**Site:**  
BETHLEHEM PIER #1 PATAPSCO RIVER BALTIMORE MD

**Database:**  
[ERNS 1987-1989](#)

**Spill ID:** 12391  
**Date of Spill:** 08-SEP-88  
**Spill County:** BALTIMORE  
**Suspected Company:**

---

**Site:**  
BETHLEHEM RD SPARROWS POINT MD

**Database:**  
[HMIRS](#)

**Time Of Incident:** 1300  
**Total Hazmat Fatalities:** 0  
**Contact Country:** US  
**Recommendations Actions Taken:**  
**Description Of Events:** DRIVER DELIVERING INTO CUSTOMER TANK WHEN THE PVC CAME APART AT THE VALVE.  
**Report #:** I-1997061112  
**Report Type:** A hazardous material incident  
**Date Of Incident:** 06/06/1997  
**Nrc Number:**  
**Total Hazmat Injuries:** 0  
**Total Evacuated:** 0  
**Incident Occurrence:**  
**Contact Name:** JAN MROTEK  
**Contact Title:** HAZMAT CLAIMS REP  
**Contact Business Name:**  
**Contact Street:**  
**Contact City:**  
**Contact State:**  
**Contact Postal Code:**  
**Federal Dot Agency Name:**  
**Federal Dot Report Number:**  
**Incident City:** SPARROWS POINT  
**Incident County:** BALTIMORE  
**Incident Postal Code:**  
**Mode Of Transportation:** Highway  
**Transportation Phase:** UNLOADING  
**Carrier Reporter Street Name:** 3101 PACKERLAND DR  
**Carrier Reporter City:** GREEN BAY  
**Carrier Reporter State:** WI  
**Carrier Reporter Postal Code:** 54313  
**Carrier Reporter Non Us State:**  
**Carrier Reporter Fed Dot Id:** 164311  
**Carrier Reporter Hazmat Reg Id:**  
**Carrier Reporter Country:** US  
**Commodity Long Name:** ZINC CHLORIDE SOLUTION  
**Technical Trade Name:** H25 SCAVENGER DA320  
**Identification Number:** UN1840  
**Hazardous Class Code:** 8  
**Hazardous Class:** CORROSIVE MATERIAL  
**Quantity Released:** 0.25  
**Unit Of Measure:** LGA  
**Hazmat Waste Indicator:** No  
**Hazmat Waste Epa Number:**  
**Hmis Toxic By Inhalation Ind:** No

**Tih Hazard Zone:**  
**Failure Cause Description:** Defective Component or Device  
**Spillage Result Ind:** Yes  
**Fire Result Ind:** No  
**Explosion Result Ind:** No  
**Water Sewer Result Ind:** No  
**Gas Dispersion Result Ind:** No  
**Environmental Damage Result** No  
**:**  
**No Release Result Ind:** No  
**Fire Ems Report Ind:** No  
**Fire Ems Ems Report Nbr:**  
**Police Report Ind:** No  
**Police Report Nbr:**  
**In House Cleanup Ind:** No  
**Other Cleanup Ind:** No  
**Damage More Than 500:** No  
**Property Damage:** 0  
**Remediation Cleanup Cost:** 0  
**Contact Non Us State:**

**Site:** NORTH POINT BLVD BALTIMORE MD **Database:** [HMIRS](#)

**Time Of Incident:** 0800  
**Total Hazmat Fatalities:** 0  
**Contact Country:** US

**Recommendations Actions Taken:**

**Description Of Events:** ON OCT. 19 1996 ONE STEEL TOTE WAS DISCOVERED LEAKING IN OUR FLAMMABLE STORAGE BUILDING. A PUDDLE HAD FORMED AND VAPOR COULD BE DETECTED. OUR HAZARDOUS RESPONSE TEAM CLOSED OFF AND MARKED THE AREA. A PROFESSIONAL CLEAN UP TEAM (CLEAN HARBORS) WAS CALLED IN TO CLEAN UP THE SPILL. WE CORRECTED THE PROBLEM AND WILL AVOID FUTURE PROBLEMS BY STRICTLY CONTROLLING ACCESS TO THE FLAMMABLE STORAGE BUILDING.

**Report #:** I-1997061120  
**Report Type:** A hazardous material incident  
**Date Of Incident:** 08/19/1996  
**Nrc Number:** 357385  
**Total Hazmat Injuries:** 0  
**Total Evacuated:** 0  
**Incident Occurrence:**  
**Contact Name:** WILLIAM S PENZEL  
**Contact Title:** MAINTENANCE MGR  
**Contact Business Name:**  
**Contact Street:**  
**Contact City:**  
**Contact State:**  
**Contact Postal Code:**  
**Federal Dot Agency Name:**  
**Federal Dot Report Number:**  
**Incident City:** BALTIMORE  
**Incident County:** BALTIMORE (CITY)  
**Incident Postal Code:**  
**Mode Of Transportation:** Highway  
**Transportation Phase:** IN TRANSIT STORAGE  
**Carrier Reporter Street Name:** 2400 BOSTON ST STE 200  
**Carrier Reporter City:** BALTIMORE  
**Carrier Reporter State:** MD  
**Carrier Reporter Postal Code:** 21224  
**Carrier Reporter Non Us State:**  
**Carrier Reporter Fed Dot Id:** 407827

**Carrier Reporter Hazmat Reg**

**Id:**  
**Carrier Reporter Country:** US  
**Commodity Long Name:** PAINT INCLUDING PAINT LACQUER ENAMEL STAIN SHELLAC SOLUTIONS VARNISH POLISH LIQUID FILLER AND LIQUID LACQUER BASE  
**Technical Trade Name:** XTREME 9000 FINISH  
**Identification Number:** UN1263  
**Hazardous Class Code:** 3  
**Hazardous Class:** FLAMMABLE - COMBUSTIBLE LIQUID  
**Quantity Released:** 300  
**Unit Of Measure:** LGA  
**Hazmat Waste Indicator:** No  
**Hazmat Waste Epa Number:**  
**Hmis Toxic By Inhalation Ind:** No  
**Tih Hazard Zone:**  
**Failure Cause Description:** Dropped  
**Spillage Result Ind:** Yes  
**Fire Result Ind:** No  
**Explosion Result Ind:** No  
**Water Sewer Result Ind:** No  
**Gas Dispersion Result Ind:** Yes  
**Environmental Damage Result** : No  
**No Release Result Ind:** No  
**Fire Ems Report Ind:** No  
**Fire Ems Ems Report Nbr:**  
**Police Report Ind:** No  
**Police Report Nbr:**  
**In House Cleanup Ind:** No  
**Other Cleanup Ind:** No  
**Damage More Than 500:** No  
**Property Damage:** 0  
**Remediation Cleanup Cost:** 0  
**Contact Non Us State:**

---

**Site:** **BETH STEEL DOCK 18 (GATE G) DUNDALK MD** **Database:** [HMIRS](#)

**Remediation Cleanup Cost:** 10  
**Contact Non Us State:**  
**Time Of Incident:** 1100  
**Total Hazmat Fatalities:** 0  
**Contact Country:** US  
**Recommendations Actions Taken:**  
**Description Of Events:** THE DRIVER HAD A SPILL TO A PACKED HIGH SULPHUR TANK. THERE WAS ABOUT 7-10 GALLON SPILL IT WAS CLEANED AND CONTAINED. MDE WAS CONTACTED. THERE WAS NO RUN-OFF INTO ANY STORM DRAINS.  
**Report #:** I-2004120563  
**Report Type:** A hazardous material incident  
**Date Of Incident:** 12/07/2004  
**Nrc Number:**  
**Total Hazmat Injuries:** 0  
**Total Evacuated:** 0  
**Incident Occurrence:**  
**Contact Name:** TONY CHEW  
**Contact Title:** FIELD SUPERVISOR  
**Contact Business Name:** Carroll Home Services/A.P.Woodson  
**Contact Street:** 2700 Loch Raven Rd.  
**Contact City:** Baltimore  
**Contact State:** MD

**Contact Postal Code:** 21218  
**Federal Dot Agency Name:**  
**Federal Dot Report Number:**  
**Incident City:** DUNDALK  
**Incident County:** BALTIMORE  
**Incident Postal Code:**  
**Mode Of Transportation:** Highway  
**Transportation Phase:** UNLOADING  
**Carrier Reporter Street Name:** 2700 LOCH RAVEN RD  
**Carrier Reporter City:** BALTIMORE  
**Carrier Reporter State:** MD  
**Carrier Reporter Postal Code:** 21218  
**Carrier Reporter Non Us State:**  
**Carrier Reporter Fed Dot Id:** 336632  
**Carrier Reporter Hazmat Reg Id:**  
**Carrier Reporter Country:** US  
**Commodity Long Name:** FUEL OIL (NO. 1 2 4 5 OR 6)  
**Technical Trade Name:**  
**Identification Number:** NA1993  
**Hazardous Class Code:** 3  
**Hazardous Class:** FLAMMABLE - COMBUSTIBLE LIQUID  
**Quantity Released:** 10  
**Unit Of Measure:** LGA  
**Hazmat Waste Indicator:** No  
**Hazmat Waste Epa Number:**  
**Hmis Toxic By Inhalation Ind:** No  
**Tih Hazard Zone:**  
**Failure Cause Description:**  
**Spillage Result Ind:** Yes  
**Fire Result Ind:** No  
**Explosion Result Ind:** No  
**Water Sewer Result Ind:** No  
**Gas Dispersion Result Ind:** No  
**Environmental Damage Result** No  
:  
**No Release Result Ind:** No  
**Fire Ems Report Ind:** No  
**Fire Ems Ems Report Nbr:**  
**Police Report Ind:** No  
**Police Report Nbr:**  
**In House Cleanup Ind:** No  
**Other Cleanup Ind:** No  
**Damage More Than 500:** No  
**Property Damage:** 0

---

**Site:** NORTH POINT BD BALTIMORE MD

**Database:**  
[HMIRS](#)

**Time Of Incident:** 1030  
**Total Hazmat Fatalities:** 0  
**Contact Country:** US  
**Recommendations Actions**

**Taken:**  
**Description Of Events:** DRIVER OBSERVED A SMALL QUANTITY OF LEAKAGE FROM THE DISCHARGE VALVE OF ONE TANK. CONSIGNEE MADE NO MENTION OF IT AND SIGNED THE DELIVERY RECEIPT CLEAR. DRIVER WIPED UP THE SPILLAGE. THE CONSIGNEE TOOK THE WIPER FOR DISPOSAL.

**Report #:** I-2002030670  
**Report Type:** A hazardous material incident  
**Date Of Incident:** 07/23/2001

**Nrc Number:**  
**Total Hazmat Injuries:** 0  
**Total Evacuated:** 0  
**Incident Occurrence:**  
**Contact Name:** THOMAS PACIGA  
**Contact Title:** HAZMAT MANAGER  
**Contact Business Name:**  
**Contact Street:**  
**Contact City:**  
**Contact State:**  
**Contact Postal Code:**  
**Federal Dot Agency Name:**  
**Federal Dot Report Number:**  
**Incident City:** BALTIMORE  
**Incident County:** BALTIMORE  
**Incident Postal Code:**  
**Mode Of Transportation:** Highway  
**Transportation Phase:** UNLOADING  
**Carrier Reporter Street Name:** 700 CREEK RD  
**Carrier Reporter City:** DELANCO  
**Carrier Reporter State:** NJ  
**Carrier Reporter Postal Code:** 08075  
**Carrier Reporter Non Us State:**  
**Carrier Reporter Fed Dot Id:** 243018  
**Carrier Reporter Hazmat Reg Id:**  
**Carrier Reporter Country:** US  
**Commodity Long Name:** PAINT INCLUDING PAINT LACQUER ENAMEL STAIN SHELLAC SOLUTIONS VARNISH POLISH LIQUID FILLER AND LIQUID LACQUER BASE  
**Technical Trade Name:** XTREME 9000 FINISH  
**Identification Number:** UN1263  
**Hazardous Class Code:** 3  
**Hazardous Class:** FLAMMABLE - COMBUSTIBLE LIQUID  
**Quantity Released:** 0.0625  
**Unit Of Measure:** LGA  
**Hazmat Waste Indicator:** No  
**Hazmat Waste Epa Number:**  
**Hmis Toxic By Inhalation Ind:** No  
**Tih Hazard Zone:**  
**Failure Cause Description:** Defective Component or Device; ;  
**Spillage Result Ind:** Yes  
**Fire Result Ind:** No  
**Explosion Result Ind:** No  
**Water Sewer Result Ind:** No  
**Gas Dispersion Result Ind:** No  
**Environmental Damage Result** No  
**:**  
**No Release Result Ind:** No  
**Fire Ems Report Ind:** No  
**Fire Ems Ems Report Nbr:**  
**Police Report Ind:** No  
**Police Report Nbr:**  
**In House Cleanup Ind:** No  
**Other Cleanup Ind:** No  
**Damage More Than 500:** No  
**Property Damage:** 0  
**Remediation Cleanup Cost:** 0  
**Contact Non Us State:**

**Site:** NORTH POINT BLVD SPARROWS POINT MD

**Database:** [HMIRS](#)



**Time Of Incident:** 1230  
**Total Hazmat Fatalities:** 0  
**Contact Country:** US  
**Recommendations Actions Taken:**  
**Description Of Events:** BETHLEHEM STEEL PERSONNEL LOADED THE TANKER WHICH WAS INSIDE THE BUILDING ON A CONCRETE SURFACE. ONE BETHLEHEM STEEL PERSON WAS ON THE TANKER WATCHING THE LOADING AND ANOTHER PERSON WAS IN CHARGE OF THE PUMP. THE PERSON IN CHARGE OF THE PUMP STEPPED AWAY AND WHILE HE WAS NOT IN ATTENDANCE THE TANKER FILLED. THE PERSON ON TOP OF THE TANKER HAD TO GET OFF THE TANKER AND STOP THE PUMP. WHILE HE WAS GETTING OFF THE TANKER THE TANKER OVERFLOWED. THE DRIVER (ENVIRITE) DID NOT KNOW HOW TO USE THEIR PUMP AND TRIED TO FIND THE PERSON IN CHARGE OF THE PUMP. BETHLEHEM STEEL PERSONNEL CLEANED UP THE SPILL AND PUT THE MATERIAL IN 55 GALLON DRUMS.

**Report #:** I-1990110376  
**Report Type:** A hazardous material incident  
**Date Of Incident:** 10/31/1990  
**Nrc Number:**  
**Total Hazmat Injuries:** 0  
**Total Evacuated:** 0  
**Incident Occurrence:**  
**Contact Name:** JEAN L HALL  
**Contact Title:** TRANSPORTATION MANAGER  
**Contact Business Name:**  
**Contact Street:**  
**Contact City:**  
**Contact State:**  
**Contact Postal Code:**  
**Federal Dot Agency Name:**  
**Federal Dot Report Number:**  
**Incident City:** SPARROWS POINT  
**Incident County:** BALTIMORE  
**Incident Postal Code:**  
**Mode Of Transportation:** Highway  
**Transportation Phase:** LOADING  
**Carrier Reporter Street Name:** 2855 CAMPUS DR STE 300  
**Carrier Reporter City:** SAN MATEO  
**Carrier Reporter State:** CA  
**Carrier Reporter Postal Code:** 94403  
**Carrier Reporter Non Us State:**  
**Carrier Reporter Fed Dot Id:** 0  
**Carrier Reporter Hazmat Reg Id:**  
**Carrier Reporter Country:** US  
**Commodity Long Name:** HAZARDOUS WASTE LIQUID OR SOLID N.O.S.  
**Technical Trade Name:** METAL HYDROXIDE  
**Identification Number:** NA9189  
**Hazardous Class Code:** 9  
**Hazardous Class:** MISCELLANEOUS HAZARDOUS MATERIAL  
**Quantity Released:** 35  
**Unit Of Measure:** LGA  
**Hazmat Waste Indicator:** Yes  
**Hazmat Waste Epa Number:**  
**Hmis Toxic By Inhalation Ind:** No  
**Tih Hazard Zone:**  
**Failure Cause Description:**  
**Spillage Result Ind:** Yes  
**Fire Result Ind:** No  
**Explosion Result Ind:** No  
**Water Sewer Result Ind:** No  
**Gas Dispersion Result Ind:** No  
**Environmental Damage Result** No

:  
**No Release Result Ind:** No  
**Fire Ems Report Ind:** No  
**Fire Ems Ems Report Nbr:**  
**Police Report Ind:** No  
**Police Report Nbr:**  
**In House Cleanup Ind:** No  
**Other Cleanup Ind:** No  
**Damage More Than 500:** No  
**Property Damage:** 0  
**Remediation Cleanup Cost:** 0  
**Contact Non Us State:**

---

**Site:** NORTH POINT BLVD SPARROWS POINT MD

**Database:**  
[HMIRS](#)

**Time Of Incident:**  
**Total Hazmat Fatalities:** 0  
**Contact Country:** US  
**Recommendations Actions Taken:**  
**Description Of Events:** BLEEDER VAVLE NOT COMPLETELY CLOSED & WHEN DRIVER STARTED TO UNLOAD PRODUCT LEAKED OUT.  
**Report #:** I-1995051240  
**Report Type:** A hazardous material incident  
**Date Of Incident:** 05/11/1995  
**Nrc Number:**  
**Total Hazmat Injuries:** 0  
**Total Evacuated:** 0  
**Incident Occurrence:**  
**Contact Name:** JAN MROTEK  
**Contact Title:** HAZMAT CLAIMS REP  
**Contact Business Name:**  
**Contact Street:**  
**Contact City:**  
**Contact State:**  
**Contact Postal Code:**  
**Federal Dot Agency Name:**  
**Federal Dot Report Number:**  
**Incident City:** SPARROWS POINT  
**Incident County:** BALTIMORE  
**Incident Postal Code:**  
**Mode Of Transportation:** Highway  
**Transportation Phase:** UNLOADING  
**Carrier Reporter Street Name:** 3101 PACKERLAND DR  
**Carrier Reporter City:** GREEN BAY  
**Carrier Reporter State:** WI  
**Carrier Reporter Postal Code:** 54313  
**Carrier Reporter Non Us State:**  
**Carrier Reporter Fed Dot Id:** 164311  
**Carrier Reporter Hazmat Reg Id:**  
**Carrier Reporter Country:** US  
**Commodity Long Name:** ORM-B N.O.S.  
**Technical Trade Name:** VISCO 3947 INHIBITOR  
**Identification Number:** NA1760  
**Hazardous Class Code:** 9  
**Hazardous Class:** MISCELLANEOUS HAZARDOUS MATERIAL  
**Quantity Released:** 0.25  
**Unit Of Measure:** LGA  
**Hazmat Waste Indicator:** No

**Hazmat Waste Epa Number:**  
**Hmis Toxic By Inhalation Ind:** No  
**Tih Hazard Zone:**  
**Failure Cause Description:**  
**Spillage Result Ind:** Yes  
**Fire Result Ind:** No  
**Explosion Result Ind:** No  
**Water Sewer Result Ind:** No  
**Gas Dispersion Result Ind:** No  
**Environmental Damage Result** No  
**:**  
**No Release Result Ind:** No  
**Fire Ems Report Ind:** No  
**Fire Ems Ems Report Nbr:**  
**Police Report Ind:** No  
**Police Report Nbr:**  
**In House Cleanup Ind:** No  
**Other Cleanup Ind:** No  
**Damage More Than 500:** No  
**Property Damage:** 0  
**Remediation Cleanup Cost:** 0  
**Contact Non Us State:**

**Site:** NORTH POINT BLVD SPARROWS POINT MD

**Database:**  
[HMIRS](#)

**Time Of Incident:** 1154  
**Total Hazmat Fatalities:** 0  
**Contact Country:** US

**Recommendations Actions Taken:**

**Description Of Events:** DRIVER WES REBERT ARRIVED AT BETHLEHEM STEEL SPARROWS POINT MD PLANT. AT 1130 HE STARTED UNLOADING THE 93% SULFURIC ACID. AT APPROXIMATELY 1154 26 MINUTES INTO THE OFFLOADING PROCESS THE PRODUCT UNLOADING HOSE RUPTURED CAUSING 150-200 GALLONS OF PRODUCT TO SPILL ONTO THE GROUND AT THE UNLOADING STATION. BETHLEHEM STEEL AND BALTIMORE COUNTY FIRE DEPARTMENTS RESPONDED AS WELL AS BEN SMITH FROM ENVIRITE OF PENNSYLVANIA AND THE MDE INSPECTOR RAYMOND WINGO. IT WAS DETERMINED THAT THE PRODUCT UNLOADING HOSE WAS DEFECTIVE. MOBILE DREDGING CO. WAS CALLED TO CLEAN UP THE SPILL. PREVENTATIVE MEASURES FOR THE FUTURE INVOLVE DAILY INSPECTIONS OF THE PRODUCT UNLOADING HOSE.

**Report #:** I-1998100627  
**Report Type:** A hazardous material incident  
**Date Of Incident:** 09/18/1998  
**Nrc Number:**  
**Total Hazmat Injuries:** 2  
**Total Evacuated:** 30  
**Incident Occurrence:**  
**Contact Name:** BENJAMIN K. SMITH  
**Contact Title:** TERMINAL MANAGER  
**Contact Business Name:**  
**Contact Street:**  
**Contact City:**  
**Contact State:**  
**Contact Postal Code:**  
**Federal Dot Agency Name:**  
**Federal Dot Report Number:**  
**Incident City:** SPARROWS POINT  
**Incident County:** BALTIMORE  
**Incident Postal Code:**  
**Mode Of Transportation:** Highway

**Transportation Phase:** UNLOADING  
**Carrier Reporter Street Name:** 730 VOGELSONG RD  
**Carrier Reporter City:** YORK  
**Carrier Reporter State:** PA  
**Carrier Reporter Postal Code:** 17404  
**Carrier Reporter Non Us State:**  
**Carrier Reporter Fed Dot Id:** 685427  
**Carrier Reporter Hazmat Reg Id:**  
**Carrier Reporter Country:** US  
**Commodity Long Name:** SULFURIC ACID WITH MORE THAN 51 PERCENT ACID  
**Technical Trade Name:**  
**Identification Number:** UN1830  
**Hazardous Class Code:** 8  
**Hazardous Class:** CORROSIVE MATERIAL  
**Quantity Released:** 200  
**Unit Of Measure:** LGA  
**Hazmat Waste Indicator:** No  
**Hazmat Waste Epa Number:**  
**Hmis Toxic By Inhalation Ind:** No  
**Tih Hazard Zone:**  
**Failure Cause Description:** Defective Component or Device;  
**Spillage Result Ind:** Yes  
**Fire Result Ind:** No  
**Explosion Result Ind:** No  
**Water Sewer Result Ind:** No  
**Gas Dispersion Result Ind:** No  
**Environmental Damage Result** No  
**:**  
**No Release Result Ind:** No  
**Fire Ems Report Ind:** No  
**Fire Ems Ems Report Nbr:**  
**Police Report Ind:** No  
**Police Report Nbr:**  
**In House Cleanup Ind:** No  
**Other Cleanup Ind:** No  
**Damage More Than 500:** Yes  
**Property Damage:** 0  
**Remediation Cleanup Cost:** 2000  
**Contact Non Us State:**

---

**Site:** BETHLEHEM STEEL  
PENWOOD POWER PLANT SPARROWS POINT MD 21219

**Database:**  
[OCP](#)

**Case No:** 7-1784BA  
**County:** BA  
**Date Open:** 11-MAR-87  
**Spill Loc:** BETHLEHEM STEEL  
**Reg Number:** 4513  
**Cleanup:**  
**Code:**  
**Status:** CLOSED  
**Dt Closed:** 10-JUL-87  
**Release:**

---

**Site:** BETHLEHEM STEEL  
PENWOOD POWER PLANT SPARROWS POINT MD 21219

**Database:**  
[OCP](#)

**Case No:** 7-0988BA  
**County:** BA

**Date Open:** 24-NOV-86  
**Spill Loc:** BETHLEHEM STEEL  
**Reg Number:** 4513  
**Cleanup:**  
**Code:**  
**Status:** CLOSED  
**Dt Closed:** 12-JUN-87  
**Release:**

---

**Site:** **BETHLEHEM STEEL**  
**PENWOOD PLANT SPARROWS POINT MD 21219**

**Database:**  
[OCP](#)

**Case No:** 7-0080BA4  
**County:** BA  
**Date Open:** 14-JUL-86  
**Spill Loc:** BETHLEHEM STEEL  
**Reg Number:**  
**Cleanup:**  
**Code:**  
**Status:** CLOSED  
**Dt Closed:**  
**Release:**

---

**Site:** **BLUE CIRCLE CEMENT**  
**PENNWOOD WHARF RD SPARROWS POINT MD 21219**

**Database:**  
[OCP](#)

**Case No:** 94-2950BA4  
**County:** BA  
**Date Open:** 17-MAY-94  
**Spill Loc:** BLUE CIRCLE CEMENT  
**Reg Number:**  
**Cleanup:**  
**Code:**  
**Status:** CLOSED  
**Dt Closed:** 06-JUL-94  
**Release:**

---

**Site:** **BLUE CIRCLE CEMENT**  
**PENNWOOD WHARF RD SPARROWS POINT MD 21219**

**Database:**  
[OCP](#)

**Case No:** 94-2950BA4  
**County:** BA  
**Date Open:** 17-MAY-94  
**Spill Loc:** BLUE CIRCLE CEMENT  
**Reg Number:**  
**Cleanup:**  
**Code:**  
**Status:** CLOSED  
**Dt Closed:** 06-JUL-94  
**Release:**

---

**Site:** **BETHLEHEM STEEL/SURFACE SPILL**  
**NORTH POINT BLVD. SPARROWS POINT MD 21219**

**Database:**  
[OCP](#)

**Case No:** 98-0054BA4  
**County:** BA

**Date Open:** 11-JUL-97  
**Spill Loc:** BETHLEHEM STEEL/SURFACE SPILL  
**Reg Number:**  
**Cleanup:** YES  
**Code:** B-11B  
**Status:** CLOSED  
**Dt Closed:** 26-APR-99  
**Release:** YES

---

**Site:** BETHLEHEM STEEL/ BLUE CIRCLE ATLANTIC CEMENT COMPANY  
PENWOOD WHARF ROAD, PO BOX 6687 SPARROWS POINT MD 21219-0687

**Database:**  
[OCP](#)

**Case No:** 8-1055BA1  
**County:** BA  
**Date Open:** 30-DEC-87  
**Spill Loc:** BETHLEHEM STEEL/ BLUE CIRCLE ATLANTIC CEMENT COMPANY  
**Reg Number:** 13151  
**Cleanup:**  
**Code:**  
**Status:** CLOSED  
**Dt Closed:** 15-FEB-91  
**Release:**

---

**Site:** BETHLEHEM STEEL SHIPYARD, OUTFALL #012  
SHIPYARD SPARROWS POINT MD 21219

**Database:**  
[OCP](#)

**Case No:** 93-1824BA4  
**County:** BA  
**Date Open:** 22-MAR-93  
**Spill Loc:** BETHLEHEM STEEL SHIPYARD, OUTFALL #012  
**Reg Number:** 10227  
**Cleanup:**  
**Code:**  
**Status:** CLOSED  
**Dt Closed:** 30-AUG-95  
**Release:**

---

**Site:** BA CO BOARD OF ED  
SPARROW PT RD SPARROWS POINT MD 21219

**Database:**  
[OCP](#)

**Date Open:** 27-AUG-87  
**Case No:** 8-0373BA4  
**County:** BA  
**Spill Loc:** BA CO BOARD OF ED  
**Reg Number:**  
**Cleanup:**  
**Code:**  
**Status:** CLOSED  
**Dt Closed:** 30-SEP-04  
**Release:**  
**Case No:** 8-0373BA4  
**County:** BA  
**Date Open:** 27-AUG-87  
**Spill Loc:** BA CO BOARD OF ED  
**Reg Number:**  
**Cleanup:**  
**Code:**  
**Status:** CLOSED

Dt Closed: 30-SEP-04  
Release:

---

**Site:** BETHLEHEM STEEL CORP  
SPARROWS POINT SHIPYARD DIV. BALTIMORE MD 21219

**Database:**  
[OCP](#)

**Date Open:** 01-NOV-89  
**Case No:** 90-0845BA  
**County:** BA  
**Spill Loc:** BETHLEHEM STEEL CORP  
**Reg Number:** 10227  
**Cleanup:**  
**Code:**  
**Status:** CLOSED  
**Dt Closed:** 24-DEC-92  
**Release:**  
**Case No:** 90-0845BA  
**County:** BA  
**Date Open:** 01-NOV-89  
**Spill Loc:** BETHLEHEM STEEL CORP  
**Reg Number:** 10227  
**Cleanup:**  
**Code:**  
**Status:** CLOSED  
**Dt Closed:** 24-DEC-92  
**Release:**

---

**Site:** SURFACE SPILL  
SPARROWS POINT SUMP AREA BALTIMORE MD 21219

**Database:**  
[OCP](#)

**Case No:** 00-1861BA4  
**County:** BA  
**Date Open:** 10-MAY-00  
**Spill Loc:** SURFACE SPILL  
**Reg Number:**  
**Cleanup:** YES  
**Code:** A-3  
**Status:** CLOSED  
**Dt Closed:** 04-AUG-00  
**Release:** YES  
**Case No:** 00-1861BA4  
**County:** BA  
**Date Open:** 10-MAY-00  
**Spill Loc:** SURFACE SPILL  
**Reg Number:**  
**Cleanup:** YES  
**Code:** A-3  
**Status:** CLOSED  
**Dt Closed:** 04-AUG-00  
**Release:** YES

---

**Site:** BETHLEHEM STEEL PLANT GARAGE BA  
SPARROWS POINT PLANT SPARROWS POINT MD 21219

**Database:**  
[OCP](#)

**Case No:** 6-0673BA4  
**County:** BA  
**Date Open:** 10-JAN-86  
**Spill Loc:** BETHLEHEM STEEL PLANT GARAGE BA

**Reg Number:** 4513  
**Cleanup:**  
**Code:**  
**Status:** CLOSED  
**Dt Closed:** 24-JUN-86  
**Release:**  
**Case No:** 6-0673BA4  
**County:** BA  
**Date Open:** 10-JAN-86  
**Spill Loc:** BETHLEHEM STEEL PLANT GARAGE BA  
**Reg Number:** 4513  
**Cleanup:**  
**Code:**  
**Status:** CLOSED  
**Dt Closed:** 24-JUN-86  
**Release:**

---

**Site:** **DETRICH INDUSTRIES**  
**BETHLEHEM BLVD BALTIMORE MD 21219**

**Database:**  
[OCP](#)

**Case No:** 99-2371BA4  
**County:** BA  
**Date Open:** 26-MAR-99  
**Spill Loc:** DETRICH INDUSTRIES  
**Reg Number:**  
**Cleanup:** YES  
**Code:** A-4  
**Status:** CLOSED  
**Dt Closed:** 18-JUN-99  
**Release:** YES

---

**Site:** **PATAPSCO & BALTIMORE RAILROAD**  
**BETHLEHEM STEEL BALTIMORE MD 21219**

**Database:**  
[OCP](#)

**Case No:** 94-1297BA4  
**County:** BA  
**Date Open:** 29-OCT-93  
**Spill Loc:** PATAPSCO & BALTIMORE RAILROAD  
**Reg Number:**  
**Cleanup:**  
**Code:**  
**Status:** CLOSED  
**Dt Closed:** 08-NOV-93  
**Release:**

---

**Site:** **PATAPSCO & BALTIMORE RAILROAD**  
**BETHLEHEM STEEL BALTIMORE MD 21219**

**Database:**  
[OCP](#)

**Case No:** 94-1297BA4  
**County:** BA  
**Date Open:** 29-OCT-93  
**Spill Loc:** PATAPSCO & BALTIMORE RAILROAD  
**Reg Number:**  
**Cleanup:**  
**Code:**  
**Status:** CLOSED  
**Dt Closed:** 08-NOV-93  
**Release:**



---

**Site:** ARUNDEL CORP  
CANAL RD BALTIMORE MD 21219

**Database:**  
[OCP](#)

**Case No:** 99-0629BA4  
**County:** BA  
**Date Open:** 10-SEP-98  
**Spill Loc:** ARUNDEL CORP  
**Reg Number:** 5567  
**Cleanup:** YES  
**Code:** B-8  
**Status:** CLOSED  
**Dt Closed:** 10-APR-00  
**Release:** YES

---

**Site:** BETHLEHEM STEEL/ CONCRETE/ARUNDEL CORP.  
CANAL RD SPARROWS POINT MD 21219

**Database:**  
[OCP](#)

**Case No:** 8-0876BA  
**County:** BA  
**Date Open:** 25-NOV-87  
**Spill Loc:** BETHLEHEM STEEL/ CONCRETE/ARUNDEL CORP.  
**Reg Number:** 5567  
**Cleanup:**  
**Code:**  
**Status:** CLOSED  
**Dt Closed:** 05-MAY-89  
**Release:**

---

**Site:** CONRAIL BAYVIEW YARD  
NORTH POINT BLVD BALTIMORE MD 21219

**Database:**  
[OCP](#)

**Case No:** 95-1014BC4  
**County:** BC  
**Date Open:** 20-OCT-94  
**Spill Loc:** CONRAIL BAYVIEW YARD  
**Reg Number:**  
**Cleanup:**  
**Code:**  
**Status:** CLOSED  
**Dt Closed:** 04-NOV-94  
**Release:**

---

**Site:** BETH SHIPYARD  
SPARROWS POINT YARD SPARROWS POINT MD 21219

**Database:**  
[OCP](#)

**Case No:** 93-1458BA4  
**County:** BA  
**Date Open:** 22-JAN-93  
**Spill Loc:** BETH SHIPYARD  
**Reg Number:** 10227  
**Cleanup:**  
**Code:**  
**Status:** CLOSED  
**Dt Closed:** 25-JAN-93  
**Release:**

Case No: 93-1458BA4  
County: BA  
Date Open: 22-JAN-93  
Spill Loc: BETH SHIPYARD  
Reg Number: 10227  
Cleanup:  
Code:  
Status: CLOSED  
Dt Closed: 25-JAN-93  
Release:

---

**Site:** BETHLEHEM STEEL  
CENTRAL WAREHOUSE EAST SPARROWS POINT MD 21219

**Database:**  
[OCP](#)

Date Open: 03-DEC-86  
Case No: 7-1033BA4  
County: BA  
Spill Loc: BETHLEHEM STEEL  
Reg Number:  
Cleanup:  
Code:  
Status: CLOSED  
Dt Closed: 09-JAN-95  
Release:

---

**Site:** I A CONSTRUCTION  
WHARF RD SPARROWS POINT MD 21219

**Database:**  
[OCP](#)

Case No: 8-0186BA  
County: BA  
Date Open: 22-JUL-87  
Spill Loc: I A CONSTRUCTION  
Reg Number: 16373  
Cleanup:  
Code:  
Status: CLOSED  
Dt Closed: 24-MAR-88  
Release:

---

**Site:** THOMPSON STEEL COMPANY INC  
NORTH POINT BLVD SPARROWS POINT MD 21219

**Database:**  
[RCRA CORRACTS](#)

Epa Handler ID: MDD046282141  
Activity Location: MD  
Location Street 2:  
Contact Name:  
Contact Email:  
Generator Status Universe: CEG  
Importer Activity: N  
Mixed Waste Generator: N  
Transporter Activity: N  
Transfer Facility: N  
Recycler Activity: N  
Onsite Burner Exemption: N  
Furnace Exemption: N  
Underground Injection Activity: N  
Receives Waste From Off Site: N

Used Oil Transporter:  
Used Oil Transfer Facility:  
Used Oil Processor:  
Used Oil Refiner:  
Used Oil Burner:  
Used Oil Market Burner:  
Used Oil Specification

Marketer:  
Mailing Address: PO 6610 NO POINT BLVD, , SPARROWS POINT, MD, 21219,  
Contact Address: , , , , ,  
Land Type:  
Generator Status Universe: Conditionally Exempt Small Quantity Generator  
TSD Activity: N  
Current Site Name: THOMPSON STEEL COMPANY INC  
Epa Handler ID: MDD046282141  
Activity Location: MD

Location Street 2:  
Contact Name:  
Contact Email:  
Generator Status Universe: CEG  
Importer Activity: N  
Mixed Waste Generator: N  
Transporter Activity: N  
Transfer Facility: N  
Recycler Activity: N  
Onsite Burner Exemption: N  
Furnace Exemption: N  
Underground Injection  
Activity: N  
Receives Waste From Off Site: N

Used Oil Transporter:  
Used Oil Transfer Facility:  
Used Oil Processor:  
Used Oil Refiner:  
Used Oil Burner:  
Used Oil Market Burner:  
Used Oil Specification

Marketer:  
Mailing Address: PO 6610 NO POINT BLVD, , SPARROWS POINT, MD, 21219,  
Contact Address: , , , , ,  
Land Type:  
Generator Status Universe: Conditionally Exempt Small Quantity Generator  
TSD Activity: N  
Current Site Name: THOMPSON STEEL COMPANY INC

--  
**Owner/Operator Information**

--  
Owner/Operator Indicator: CP  
Owner/Operator Name: THOMPSON STEEL COMPANY INC  
Owner/Operator Address: 120 ROYALL STREET OPERCITY MA 99999  
Owner/Operator Phone: 6178288800  
Owner/Operator Type: P  
Date Became Currnt:  
Date Ended Currnt:

--  
Owner/Operator Indicator: CO  
Owner/Operator Name: THOMPSON STEEL COMPANY INC  
Owner/Operator Address: 120 ROYALL STREET CANTON MA 02021  
Owner/Operator Phone: 6178288800  
Owner/Operator Type: P  
Date Became Currnt:  
Date Ended Currnt:

--

**NAICS Information**

--

**Handler Information**

--

**Date Received:** 21-NOV-80  
**Facility Name:** THOMPSON STEEL COMPANY INC  
**Date Received:** 09-AUG-94  
**Facility Name:** THOMPSON STEEL COMPANY INC  
**Classification:** Conditionally Exempt Small Quantity

--

**Date Received:** 18-AUG-80  
**Facility Name:** THOMPSON STEEL COMPANY INC  
**Classification:** Conditionally Exempt Small Quantity

--

**Hazardous Waste Information**

--

**Waste Code:** K062  
**Waste:** SPENT PICKLE LIQUOR FROM STEEL FINISHING OPERATIONS OF PLANTS THAT PRODUCE IRON OR STEEL.

--

**Waste Code:** K062  
**Waste:** SPENT PICKLE LIQUOR FROM STEEL FINISHING OPERATIONS OF PLANTS THAT PRODUCE IRON OR STEEL.

--

**Violation/Evaluation Information**

--

**Evaluation Start Date:** 01-MAR-84  
**Evaluation Agency:** S  
**Evaluation Type Description:** COMPLIANCE EVALUATION INSPECTION ON-SITE  
**Violation Short Description:**  
**Violation Determined Date:**  
**Actual Return to Compliance Date:**  
**Violation Responsible Agency:**  
**Enforcement Action Date:**  
**Enforcement Agency:**  
**Disposition Status Date:**  
**Disposition Status:**  
**Enforcement Type Description:**  
**Proposed Penalty Amount:**  
**Paid Amount:**  
**Final Amount:**

--

**Evaluation Start Date:** 05-JUL-84  
**Evaluation Agency:** S  
**Evaluation Type Description:** COMPLIANCE EVALUATION INSPECTION ON-SITE  
**Violation Short Description:**  
**Violation Determined Date:**  
**Actual Return to Compliance Date:**  
**Violation Responsible Agency:**  
**Enforcement Action Date:**  
**Enforcement Agency:**  
**Disposition Status Date:**  
**Disposition Status:**  
**Enforcement Type Description:**  
**Proposed Penalty Amount:**

**Paid Amount:**  
**Final Amount:**  
 -- --  
**Evaluation Start Date:** 05-MAR-86  
**Evaluation Agency:** S  
**Evaluation Type Description:** COMPLIANCE EVALUATION INSPECTION ON-SITE  
**Violation Short Description:**  
**Violation Determined Date:**  
**Actual Return to Compliance Date:**  
**Violation Responsible Agency:**  
**Enforcement Action Date:**  
**Enforcement Agency:**  
**Disposition Status Date:**  
**Disposition Status:**  
**Enforcement Type Description:**  
**Proposed Penalty Amount:**  
**Paid Amount:**  
**Final Amount:**  
 -- --  
**Event**  
 -- --  
**Corrective Action Event Code:** CA075ME  
**Corrective Action Event Description:** CA PRIORITIZATION-MEDIUM CA PRIORITY  
**Original Schedule Date of Event:**  
**New Schedule Date of Event:**  
**Actual Date of Event:** 19911201  
 -- --  
 -- --  
**Owner/Operator Information**  
 -- --  
**Owner/Operator Indicator:** CP  
**Owner/Operator Name:** THOMPSON STEEL COMPANY INC  
**Owner/Operator Address:** 120 ROYALL STREET OPERCITY MA 99999  
**Owner/Operator Phone:** 6178288800  
**Owner/Operator Type:** P  
**Date Became Current:**  
**Date Ended Current:**  
 -- --  
**Owner/Operator Indicator:** CO  
**Owner/Operator Name:** THOMPSON STEEL COMPANY INC  
**Owner/Operator Address:** 120 ROYALL STREET CANTON MA 02021  
**Owner/Operator Phone:** 6178288800  
**Owner/Operator Type:** P  
**Date Became Current:**  
**Date Ended Current:**  
 -- --  
**NAICS Information**  
 -- --  
**Handler Information**  
 -- --  
**Date Received:** 21-NOV-80  
**Facility Name:** THOMPSON STEEL COMPANY INC  
**Date Received:** 09-AUG-94  
**Facility Name:** THOMPSON STEEL COMPANY INC  
**Classification:** Conditionally Exempt Small Quantity  
 -- --  
**Date Received:** 18-AUG-80  
**Facility Name:** THOMPSON STEEL COMPANY INC

**Classification:** Conditionally Exempt Small Quantity  
 -- --

**Hazardous Waste Information**  
 -- --

**Waste Code:** K062  
**Waste:** SPENT PICKLE LIQUOR FROM STEEL FINISHING OPERATIONS OF PLANTS THAT PRODUCE IRON OR STEEL.  
 -- --

**Waste Code:** K062  
**Waste:** SPENT PICKLE LIQUOR FROM STEEL FINISHING OPERATIONS OF PLANTS THAT PRODUCE IRON OR STEEL.  
 -- --

**Violation/Evaluation Information**  
 -- --

**Evaluation Start Date:** 01-MAR-84  
**Evaluation Agency:** S  
**Evaluation Type Description:** COMPLIANCE EVALUATION INSPECTION ON-SITE  
**Violation Short Description:**  
**Violation Determined Date:**  
**Actual Return to Compliance Date:**  
**Violation Responsible Agency:**  
**Enforcement Action Date:**  
**Enforcement Agency:**  
**Disposition Status Date:**  
**Disposition Status:**  
**Enforcement Type Description:**  
**Proposed Penalty Amount:**  
**Paid Amount:**  
**Final Amount:**  
 -- --

**Evaluation Start Date:** 05-JUL-84  
**Evaluation Agency:** S  
**Evaluation Type Description:** COMPLIANCE EVALUATION INSPECTION ON-SITE  
**Violation Short Description:**  
**Violation Determined Date:**  
**Actual Return to Compliance Date:**  
**Violation Responsible Agency:**  
**Enforcement Action Date:**  
**Enforcement Agency:**  
**Disposition Status Date:**  
**Disposition Status:**  
**Enforcement Type Description:**  
**Proposed Penalty Amount:**  
**Paid Amount:**  
**Final Amount:**  
 -- --

**Evaluation Start Date:** 05-MAR-86  
**Evaluation Agency:** S  
**Evaluation Type Description:** COMPLIANCE EVALUATION INSPECTION ON-SITE  
**Violation Short Description:**  
**Violation Determined Date:**  
**Actual Return to Compliance Date:**  
**Violation Responsible Agency:**  
**Enforcement Action Date:**

**Enforcement Agency:**  
**Disposition Status Date:**  
**Disposition Status:**  
**Enforcement Type**  
**Description:**  
**Proposed Penalty Amount:**  
**Paid Amount:**  
**Final Amount:**  
 -- --  
**Event**  
 -- --  
**Corrective Action Event Code:** CA075ME  
**Corrective Action Event** CA PRIORITIZATION-MEDIUM CA PRIORITY  
**Description:**  
**Original Schedule Date of**  
**Event:**  
**New Schedule Date of Event:**  
**Actual Date of Event:** 19911201  
 -- --

**Site:** IA CONSTRUCTION CORP - SPARROWS POINT  
 WHARF RD SPARROWS POINT MD 21219

**Database:**  
[RCRA GEN](#)

**Used Oil Market Burner:**  
**Activity Location:** MD  
**Mailing Address:** PO BOX 6507, , SPARROWS POINT, MD, 21219,  
**Contact Address:** WHARF RD, , SPARROWS POINT, MD, 21219, US  
**Land Type:**  
**Generator Status Universe:** Conditionally Exempt Small Quantity Generator  
**TSD Activity:** N  
**Epa Handler ID:** MDD022459465  
**Current Site Name:** IA CONSTRUCTION CORP - SPARROWS POINT  
**Location Street 2:**  
**Contact Name:** PAUL TAYLOR  
**Contact Email:**  
**Generator Status Universe:** CEG  
**Importer Activity:** N  
**Mixed Waste Generator:** N  
**Transporter Activity:** N  
**Transfer Facility:** N  
**Recycler Activity:** N  
**Onsite Burner Exemption:** N  
**Furnace Exemption:** N  
**Underground Injection** N  
**Activity:**  
**Receives Waste From Off Site:** N  
**Used Oil Transporter:**  
**Used Oil Transfer Facility:**  
**Used Oil Processor:**  
**Used Oil Refiner:**  
**Used Oil Burner:**  
**Used Oil Specification**  
**Marketer:**

-- --  
**Owner/Operator Information**

**Owner/Operator Indicator:** CO  
**Owner/Operator Name:** IA CONSTRUCTION CORP  
**Owner/Operator Address:** OWNERSTREET OWNERCITY AK 99999  
**Owner/Operator Phone:** 2155551212  
**Owner/Operator Type:** P  
**Date Became Current:**

**Date Ended Current:** --  
**Owner/Operator Indicator:** CP  
**Owner/Operator Name:** OPERNAME  
**Owner/Operator Address:** OPERSTREET OPERCITY AK 99999  
**Owner/Operator Phone:** 2155551212  
**Owner/Operator Type:** P  
**Date Became Current:**  
**Date Ended Current:** --  
**NAICS Information**  
**Handler Information**  
**Date Receive:** 10-APR-85  
**Facility Name:** IA CONSTRUCTION CORP - SPARROWS POINT  
**Classification:** Conditionally Exempt Small Quantity  
**Hazardous Waste Information**  
**Waste Code:** D000  
**Waste:** DESCRIPTION  
**Waste Code:** D001  
**Waste:** IGNITABLE WASTE  
**Waste Code:** F002  
**Waste:** THE FOLLOWING SPENT HALOGENATED SOLVENTS: TETRACHLOROETHYLENE, METHYLENE CHLORIDE, TRICHLOROETHYLENE, 1,1,1-TRICHLOROETHANE, CHLOROBENZENE, 1,1,2-TRICHLORO-1,2,2-TRIFLUOROETHANE, ORTHO-DICHLOROBENZENE, TRICHLOROFLUOROMETHANE, AND 1,1,2, TRICHLOROETHANE; ALL SPENT SOLVENT MIXTURES/BLENDS CONTAINING, BEFORE USE, A TOTAL OF TEN PERCENT OR MORE (BY VOLUME) OF ONE OR MORE OF THE ABOVE HALOGENATED SOLVENTS OR THOSE SOLVENTS LISTED IN F001, F004, AND F005; AND STILL BOTTOMS FROM THE RECOVERY OF THESE SPENT SOLVENTS AND SPENT SOLVENT MIXTURES.  
**Violation/Evaluation Information**

**Site:** ZARNAS, G C & CO INC  
 SPARROWS POINT RD SPARROWS POINT MD 21219

**Database:**  
[RCRA GEN](#)

**Used Oil Market Burner:**  
**Activity Location:** MD  
**Mailing Address:** 850 JENNINGS ST, , BETHLEHEM, PA, 18017,  
**Contact Address:** SPARROWS POINT RD, , SPARROWS POINT, MD, 21219, US  
**Land Type:**  
**Generator Status Universe:** Small Quantity Generator  
**TSD Activity:** N  
**Epa Handler ID:** MDD981734031  
**Current Site Name:** ZARNAS, G C & CO INC  
**Location Street 2:**  
**Contact Name:** GUST ZARNAS  
**Contact Email:**  
**Generator Status Universe:** SQG  
**Importer Activity:** N  
**Mixed Waste Generator:** N  
**Transporter Activity:** N  
**Transfer Facility:** N  
**Recycler Activity:** N  
**Onsite Burner Exemption:** N



**Furnace Exemption:** N  
**Underground Injection Activity:** N  
**Receives Waste From Off Site:** N  
**Used Oil Transporter:**  
**Used Oil Transfer Facility:**  
**Used Oil Processor:**  
**Used Oil Refiner:**  
**Used Oil Burner:**  
**Used Oil Specification Marketer:**  
**Transporter Activity:** N  
**Transfer Facility:** N  
**Recycler Activity:** N  
**Onsite Burner Exemption:** N  
**Furnace Exemption:** N  
**Underground Injection Activity:** N  
**Receives Waste From Off Site:** N  
**Used Oil Transporter:**  
**Used Oil Transfer Facility:**  
**Used Oil Processor:**  
**Used Oil Refiner:**  
**Used Oil Burner:**  
**Used Oil Specification Marketer:**  
**Used Oil Market Burner:**  
**Activity Location:** MD  
**Mailing Address:** 850 JENNINGS ST, , BETHLEHEM, PA, 18017,  
**Contact Address:** SPARROWS POINT RD, , SPARROWS POINT, MD, 21219, US  
**Land Type:**  
**Generator Status Universe:** Small Quantity Generator  
**TSD Activity:** N  
**Epa Handler ID:** MDD981734031  
**Current Site Name:** ZARNAS, G C & CO INC  
**Location Street 2:**  
**Contact Name:** GUST ZARNAS  
**Contact Email:**  
**Generator Status Universe:** SQG  
**Importer Activity:** N  
**Mixed Waste Generator:** N  
  
**Owner/Operator Information**  
**Owner/Operator Indicator:** CO  
**Owner/Operator Name:** ZARNAS, G C & CO INC  
**Owner/Operator Address:** OWNERSTREET OWNERCITY AK 99999  
**Owner/Operator Phone:** 2155551212  
**Owner/Operator Type:** P  
**Date Became Currnt:**  
**Date Ended Currnt:**  
  
**Owner/Operator Indicator:** CP  
**Owner/Operator Name:** OPERNAME  
**Owner/Operator Address:** OPERSTREET OPERCITY AK 99999  
**Owner/Operator Phone:** 2155551212  
**Owner/Operator Type:** P  
**Date Became Currnt:**  
**Date Ended Currnt:**  
  
**NAICS Information**

**Handler Information**

-- --  
**Date Receive:** 24-SEP-86  
**Facility Name:** ZARNAS, G C & CO INC  
**Classification:** Small Quantity Generator  
-- --

**Hazardous Waste Information**

-- --  
**Waste Code:** D000  
**Waste:** DESCRIPTION  
-- --  
**Waste Code:** D001  
**Waste:** IGNITABLE WASTE  
-- --  
**Waste Code:** D002  
**Waste:** CORROSIVE WASTE  
-- --  
**Waste Code:** D007  
**Waste:** CHROMIUM  
-- --  
**Waste Code:** D008  
**Waste:** LEAD  
-- --

**Violation/Evaluation Information**

-- --  
-- --

**Owner/Operator Information**

**Owner/Operator Indicator:** CO  
**Owner/Operator Name:** ZARNAS, G C & CO INC  
**Owner/Operator Address:** OWNERSTREET OWNERCITY AK 99999  
**Owner/Operator Phone:** 2155551212  
**Owner/Operator Type:** P  
**Date Became Current:**  
**Date Ended Current:**

-- --  
**Owner/Operator Indicator:** CP  
**Owner/Operator Name:** OPERNAME  
**Owner/Operator Address:** OPERSTREET OPERCITY AK 99999  
**Owner/Operator Phone:** 2155551212  
**Owner/Operator Type:** P  
**Date Became Current:**  
**Date Ended Current:**

**NAICS Information**

-- --  
-- --

**Handler Information**

-- --  
**Date Receive:** 24-SEP-86  
**Facility Name:** ZARNAS, G C & CO INC  
**Classification:** Small Quantity Generator  
-- --

**Hazardous Waste Information**

-- --  
**Waste Code:** D000  
**Waste:** DESCRIPTION  
-- --  
**Waste Code:** D001  
**Waste:** IGNITABLE WASTE  
-- --  
**Waste Code:** D002  
**Waste:** CORROSIVE WASTE

--  
Waste Code: D007  
Waste: CHROMIUM  
--  
Waste Code: D008  
Waste: LEAD  
--  
Violation/Evaluation  
Information  
--

**Site:** THOMPSON STEEL COMPANY INC  
NORTH POINT BLVD SPARROWS POINT MD 21219

**Database:**  
[RCRA GEN](#)

Used Oil Market Burner:  
Activity Location: MD  
Mailing Address: PO 6610 NO POINT BLVD, , SPARROWS POINT, MD, 21219,  
Contact Address: , , , , ,  
Land Type:  
Generator Status Universe: Conditionally Exempt Small Quantity Generator  
TSD Activity: N  
Epa Handler ID: MDD046282141  
Current Site Name: THOMPSON STEEL COMPANY INC  
Location Street 2:  
Contact Name:  
Contact Email:  
Generator Status Universe: CEG  
Importer Activity: N  
Mixed Waste Generator: N  
Transporter Activity: N  
Transfer Facility: N  
Recycler Activity: N  
Onsite Burner Exemption: N  
Furnace Exemption: N  
Underground Injection  
Activity: N  
Receives Waste From Off Site: N  
Used Oil Transporter:  
Used Oil Transfer Facility:  
Used Oil Processor:  
Used Oil Refiner:  
Used Oil Burner:  
Used Oil Specification  
Marketer:

--  
**Owner/Operator Information**

Owner/Operator Indicator: CP  
Owner/Operator Name: THOMPSON STEEL COMPANY INC  
Owner/Operator Address: 120 ROYALL STREET OPERCITY MA 99999  
Owner/Operator Phone: 6178288800  
Owner/Operator Type: P  
Date Became Current:  
Date Ended Current:  
--  
Owner/Operator Indicator: CO  
Owner/Operator Name: THOMPSON STEEL COMPANY INC  
Owner/Operator Address: 120 ROYALL STREET CANTON MA 02021  
Owner/Operator Phone: 6178288800  
Owner/Operator Type: P  
Date Became Current:  
Date Ended Current:

--

**NAICS Information**

--

**Handler Information**

--

**Date Receive:** 21-NOV-80  
**Facility Name:** THOMPSON STEEL COMPANY INC  
**Date Receive:** 09-AUG-94  
**Facility Name:** THOMPSON STEEL COMPANY INC  
**Classification:** Conditionally Exempt Small Quantity

--

**Date Receive:** 18-AUG-80  
**Facility Name:** THOMPSON STEEL COMPANY INC  
**Classification:** Conditionally Exempt Small Quantity

--

**Hazardous Waste Information**

--

**Waste Code:** K062  
**Waste:** SPENT PICKLE LIQUOR FROM STEEL FINISHING OPERATIONS OF PLANTS THAT PRODUCE IRON OR STEEL.

--

**Waste Code:** K062  
**Waste:** SPENT PICKLE LIQUOR FROM STEEL FINISHING OPERATIONS OF PLANTS THAT PRODUCE IRON OR STEEL.

--

**Violation/Evaluation Information**

--

**Evaluation Start Date:** 01-MAR-84  
**Evaluation Agency:** S  
**Evaluation Type Description:** COMPLIANCE EVALUATION INSPECTION ON-SITE  
**Violation Short Description:**  
**Violation Determined Date:**  
**Actual Return to Compliance Date:**  
**Violation Responsible Agency:**  
**Enforcement Action Date:**  
**Enforcement Agency:**  
**Disposition Status Date:**  
**Disposition Status:**  
**Enforcement Type Description:**  
**Proposed Penalty Amount:**  
**Paid Amount:**  
**Final Amount:**

--

**Evaluation Start Date:** 05-JUL-84  
**Evaluation Agency:** S  
**Evaluation Type Description:** COMPLIANCE EVALUATION INSPECTION ON-SITE  
**Violation Short Description:**  
**Violation Determined Date:**  
**Actual Return to Compliance Date:**  
**Violation Responsible Agency:**  
**Enforcement Action Date:**  
**Enforcement Agency:**  
**Disposition Status Date:**  
**Disposition Status:**  
**Enforcement Type Description:**  
**Proposed Penalty Amount:**

**Paid Amount:**  
**Final Amount:** --  
--  
**Evaluation Start Date:** 05-MAR-86  
**Evaluation Agency:** S  
**Evaluation Type Description:** COMPLIANCE EVALUATION INSPECTION ON-SITE  
**Violation Short Description:**  
**Violation Determined Date:**  
**Actual Return to Compliance Date:**  
**Violation Responsible Agency:**  
**Enforcement Action Date:**  
**Enforcement Agency:**  
**Disposition Status Date:**  
**Disposition Status:**  
**Enforcement Type Description:**  
**Proposed Penalty Amount:**  
**Paid Amount:**  
**Final Amount:** --  
--

---

**Site:** U.S. DOT MARITIME ADMINISTRATION  
BBET SHIP ATTN: JOE PHELPS SPARROWS POINT YARD SPARROWS POINT MD  
212190000

**Database:**  
[RCRA NON GEN](#)

**Epa Handler ID:** MDP000007684  
**Activity Location:** MD  
**Location Street 2:** SPARROWS POINT YARD  
**Contact Name:** FREDERICK W HOFFMAN  
**Contact Email:**  
**Generator Status Universe:** N  
**Importer Activity:** N  
**Mixed Waste Generator:** N  
**Transporter Activity:** N  
**Transfer Facility:** N  
**Recycler Activity:** N  
**Onsite Burner Exemption:** N  
**Furnace Exemption:** N  
**Underground Injection Activity:** N  
**Receives Waste From Off Site:** N  
**Used Oil Transporter:**  
**Used Oil Transfer Facility:**  
**Used Oil Processor:**  
**Used Oil Refiner:**  
**Used Oil Burner:**  
**Used Oil Market Burner:**  
**Used Oil Specification Marketer:**  
**Mailing Address:** 7737 HAMPTON BLVD, BLDG. 4, ROOM 211, NORFOLK, VA, 235050000, US  
**Contact Address:** , , , , , US  
**Land Type:**  
**Generator Status Universe:** No Report  
**TSD Activity:** N  
**Current Site Name:** U.S. DOT MARITIME ADMINISTRATION  
**Epa Handler ID:** MDP000007684  
**Activity Location:** MD  
**Location Street 2:** SPARROWS POINT YARD  
**Contact Name:** FREDERICK W HOFFMAN  
**Contact Email:**  
**Generator Status Universe:** N

**Importer Activity:** N  
**Mixed Waste Generator:** N  
**Transporter Activity:** N  
**Transfer Facility:** N  
**Recycler Activity:** N  
**Onsite Burner Exemption:** N  
**Furnace Exemption:** N  
**Underground Injection Activity:** N  
**Receives Waste From Off Site:** N  
**Used Oil Transporter:**  
**Used Oil Transfer Facility:**  
**Used Oil Processor:**  
**Used Oil Refiner:**  
**Used Oil Burner:**  
**Used Oil Market Burner:**  
**Used Oil Specification Marketer:**  
**Mailing Address:** 7737 HAMPTON BLVD, BLDG. 4, ROOM 211, NORFOLK, VA, 235050000, US  
**Contact Address:** , , , , , US  
**Land Type:**  
**Generator Status Universe:** No Report  
**TSD Activity:** N  
**Current Site Name:** U.S. DOT MARITIME ADMINISTRATION

--  
**Owner/Operator Information**

**NAICS Information**

--  
**Naics Code:** 483113  
**Naics Description:** COASTAL AND GREAT LAKES FREIGHT TRANSPORTATION  
 --  
**Naics Code:** 483113  
**Naics Description:** COASTAL AND GREAT LAKES FREIGHT TRANSPORTATION  
 --

**Handler Information**

--  
**Date Receive:** 01-FEB-12  
**Facility Name:** U.S. DOT MARITIME ADMINISTRATION  
**Date Receive:** 25-AUG-94  
**Facility Name:** U.S. DOT MARITIME ADMINISTRATION  
**Classification:** Large Quantity Generator  
 --

**Hazardous Waste Information**

--  
**Violation/Evaluation Information**

--  
**Owner/Operator Information**

**NAICS Information**

--  
**Naics Code:** 483113  
**Naics Description:** COASTAL AND GREAT LAKES FREIGHT TRANSPORTATION  
 --  
**Naics Code:** 483113  
**Naics Description:** COASTAL AND GREAT LAKES FREIGHT TRANSPORTATION  
 --

**Handler Information**

--  
**Date Receive:** 01-FEB-12

**Facility Name:** U.S. DOT MARITIME ADMINISTRATION  
**Date Receive:** 25-AUG-94  
**Facility Name:** U.S. DOT MARITIME ADMINISTRATION  
**Classification:** Large Quantity Generator  
--  
**Hazardous Waste Information**  
--  
**Violation/Evaluation Information**  
--

**Site:** H S PROCESSING CO  
4504 GRAYS RD SPARROWS POINT MD 21222

**Database:**  
[RCRA NON GEN](#)

**Epa Handler ID:** MDD985368901  
**Activity Location:** MD  
**Location Street 2:**  
**Contact Name:** AL KUNANIEC  
**Contact Email:**  
**Generator Status Universe:** N  
**Importer Activity:** N  
**Mixed Waste Generator:** N  
**Transporter Activity:** N  
**Transfer Facility:** N  
**Recycler Activity:** N  
**Onsite Burner Exemption:** N  
**Furnace Exemption:** N  
**Underground Injection Activity:** N  
**Receives Waste From Off Site:** N  
**Used Oil Transporter:**  
**Used Oil Transfer Facility:**  
**Used Oil Processor:**  
**Used Oil Refiner:**  
**Used Oil Burner:**  
**Used Oil Market Burner:**  
**Used Oil Specification Marketer:**  
**Mailing Address:** 6400 BECKLEY ST, , BALTIMORE, MD, 21224, US  
**Contact Address:** 4504 GRAYS RD, , SPARROWS POINT, MD, 21222, US  
**Land Type:**  
**Generator Status Universe:** No Report  
**TSD Activity:** N  
**Current Site Name:** H S PROCESSING CO

**Evaluation Type Description:** COMPLIANCE EVALUATION INSPECTION ON-SITE  
**Violation Short Description:**  
**Violation Determined Date:**  
**Actual Return to Compliance Date:**  
**Violation Responsible Agency:**  
**Enforcement Action Date:**  
**Enforcement Agency:**  
**Disposition Status Date:**  
**Disposition Status:**  
**Enforcement Type Description:**  
**Proposed Penalty Amount:**  
**Paid Amount:**  
**Final Amount:**  
--

**Evaluation Start Date:** 13-MAR-07  
**Evaluation Agency:** S  
**Evaluation Type Description:** COMPLIANCE EVALUATION INSPECTION ON-SITE  
**Violation Short Description:**  
**Violation Determined Date:**  
**Actual Return to Compliance Date:**  
**Violation Responsible Agency:**  
**Enforcement Action Date:**  
**Enforcement Agency:**  
**Disposition Status Date:**  
**Disposition Status:**  
**Enforcement Type Description:**  
**Proposed Penalty Amount:**  
**Paid Amount:**  
**Final Amount:**

-- --  
-- --

**Owner/Operator Information**

**Owner/Operator Indicator:** CO  
**Owner/Operator Name:** H S PROCESSING CO  
**Owner/Operator Address:** OWNERSTREET OWNERCITY AK 99999  
**Owner/Operator Phone:** 2155551212  
**Owner/Operator Type:** P  
**Date Became Current:**  
**Date Ended Current:**

-- --  
**Owner/Operator Indicator:** CP  
**Owner/Operator Name:** OPERNAME  
**Owner/Operator Address:** OPERSTREET OPERCITY AK 99999  
**Owner/Operator Phone:** 2155551212  
**Owner/Operator Type:** P  
**Date Became Current:**  
**Date Ended Current:**

-- --  
**Owner/Operator Indicator:** CO  
**Owner/Operator Name:** H S PROCESSING CO  
**Owner/Operator Address:** OWNERSTREET OWNERCITY AK 99999  
**Owner/Operator Phone:** 2155551212  
**Owner/Operator Type:** P  
**Date Became Current:**  
**Date Ended Current:**

-- --  
**Owner/Operator Indicator:** CP  
**Owner/Operator Name:** OPERNAME  
**Owner/Operator Address:** OPERSTREET OPERCITY AK 99999  
**Owner/Operator Phone:** 2155551212  
**Owner/Operator Type:** P  
**Date Became Current:**  
**Date Ended Current:**

-- --  
**Owner/Operator Indicator:** CO  
**Owner/Operator Name:** H S PROCESSING CO  
**Owner/Operator Address:** OWNERSTREET OWNERCITY AK 99999  
**Owner/Operator Phone:** 2155551212  
**Owner/Operator Type:** P  
**Date Became Current:**  
**Date Ended Current:**

-- --  
**Owner/Operator Indicator:** CP



**Owner/Operator Name:** OPERNAME  
**Owner/Operator Address:** OPERSTREET OPERCITY AK 99999  
**Owner/Operator Phone:** 2155551212  
**Owner/Operator Type:** P  
**Date Became Current:**  
**Date Ended Current:**

--  
**NAICS Information**

--  
**Naics Code:** 331221  
**Naics Description:** ROLLED STEEL SHAPE MANUFACTURING  
--  
**Naics Code:** 331111  
**Naics Description:** IRON AND STEEL MILLS  
--  
**Naics Code:** 331221  
**Naics Description:** ROLLED STEEL SHAPE MANUFACTURING  
--  
**Naics Code:** 331111  
**Naics Description:** IRON AND STEEL MILLS  
--

**Handler Information**

--  
**Date Receive:** 13-MAR-07  
**Facility Name:** H S PROCESSING CO  
**Date Receive:** 23-APR-13  
**Facility Name:** H S PROCESSING CO  
**Date Receive:** 28-SEP-89  
**Facility Name:** H S PROCESSING CO  
**Classification:** Large Quantity Generator  
--

**Hazardous Waste Information**

--  
**Waste Code:** K062  
**Waste:** SPENT PICKLE LIQUOR FROM STEEL FINISHING OPERATIONS OF PLANTS THAT PRODUCE IRON OR STEEL.  
--  
**Waste Code:** K062  
**Waste:** SPENT PICKLE LIQUOR FROM STEEL FINISHING OPERATIONS OF PLANTS THAT PRODUCE IRON OR STEEL.  
--  
**Waste Code:** K062  
**Waste:** SPENT PICKLE LIQUOR FROM STEEL FINISHING OPERATIONS OF PLANTS THAT PRODUCE IRON OR STEEL.  
--

**Violation/Evaluation Information**

--  
**Evaluation Start Date:** 12-JUN-91  
**Evaluation Agency:** S

---

**Site:** BOISE CASCADE COMPOSITE CAN DIV  
BETHLEHEM BLVD SPARROWS POINT MD 21222

**Database:**  
[RCRA NON GEN](#)

**Epa Handler ID:** MDD980919294  
**Activity Location:** MD  
**Location Street 2:**  
**Contact Name:**  
**Contact Email:**  
**Generator Status Universe:** N  
**Importer Activity:** N  
**Mixed Waste Generator:** N  
**Transporter Activity:** N

**Transfer Facility:** N  
**Recycler Activity:** N  
**Onsite Burner Exemption:** N  
**Furnace Exemption:** N  
**Underground Injection Activity:** N  
**Receives Waste From Off Site:** N  
**Used Oil Transporter:**  
**Used Oil Transfer Facility:**  
**Used Oil Processor:**  
**Used Oil Refiner:**  
**Used Oil Burner:**  
**Used Oil Market Burner:**  
**Used Oil Specification Marketer:**  
**Mailing Address:** PO 9168 BETHLEHEM BLVD, , SPARROWS POINT, MD, 21222,  
**Contact Address:** , , , , ,  
**Land Type:**  
**Generator Status Universe:** No Report  
**TSD Activity:** N  
**Current Site Name:** BOISE CASCADE COMPOSITE CAN DIV

--  
**Owner/Operator Information**

**Owner/Operator Indicator:** CP  
**Owner/Operator Name:** OPERNAME  
**Owner/Operator Address:** OPERSTREET OPERCITY AK 99999  
**Owner/Operator Phone:** 2155551212  
**Owner/Operator Type:** P  
**Date Became Current:**  
**Date Ended Current:**

**Owner/Operator Indicator:** CO  
**Owner/Operator Name:** BOISE CASCADE COMPOSITE CAN DIV  
**Owner/Operator Address:** OWNERSTREET OWNERCITY AK 99999  
**Owner/Operator Phone:** 2155551212  
**Owner/Operator Type:** P  
**Date Became Current:**  
**Date Ended Current:**

--  
**NAICS Information**

**Naics Code:** 45321  
**Naics Description:** OFFICE SUPPLIES AND STATIONERY STORES

--  
**Handler Information**

**Date Receive:** 26-JAN-96  
**Facility Name:** BOISE CASCADE COMPOSITE CAN DIV  
**Date Receive:** 24-MAY-84  
**Facility Name:** BOISE CASCADE COMPOSITE CAN DIV  
**Classification:** Large Quantity Generator

--  
**Hazardous Waste Information**

**Waste Code:** NONE  
**Waste:** DESCRIPTION  
**Waste Code:** D001  
**Waste:** IGNITABLE WASTE

--  
**Violation/Evaluation**

**Information**

-- --  
**Evaluation Start Date:** 26-JAN-96  
**Evaluation Agency:** S  
**Evaluation Type Description:** COMPLIANCE EVALUATION INSPECTION ON-SITE  
**Violation Short Description:**  
**Violation Determined Date:**  
**Actual Return to Compliance Date:**  
**Violation Responsible Agency:**  
**Enforcement Action Date:**  
**Enforcement Agency:**  
**Disposition Status Date:**  
**Disposition Status:**  
**Enforcement Type Description:**  
**Proposed Penalty Amount:**  
**Paid Amount:**  
**Final Amount:**  
-- --

---

**Site:** US FILTER RECOVERY SERVICES  
GATE G BETHLEHEM BLVD SPARROWS POINT MD 21219

**Database:**  
[RCRA NON GEN](#)

**Epa Handler ID:** MDD003068707  
**Activity Location:** MD  
**Location Street 2:**  
**Contact Name:** KIMBERLY SCHULT  
**Contact Email:**  
**Generator Status Universe:** N  
**Importer Activity:** N  
**Mixed Waste Generator:** N  
**Transporter Activity:** N  
**Transfer Facility:** N  
**Recycler Activity:** N  
**Onsite Burner Exemption:** N  
**Furnace Exemption:** N  
**Underground Injection Activity:** N  
**Receives Waste From Off Site:** N  
**Used Oil Transporter:**  
**Used Oil Transfer Facility:**  
**Used Oil Processor:**  
**Used Oil Refiner:**  
**Used Oil Burner:**  
**Used Oil Market Burner:**  
**Used Oil Specification Marketer:**  
**Mailing Address:** 1105 NORTH POINT BLVD, SUITE 310, SPARROWS POINT, MD, 21219, US  
**Contact Address:** 1105 NORTH POINT BLVD, SUITE 310, SPARROWS POINT, MD, 21219, US  
**Land Type:** Private  
**Generator Status Universe:** No Report  
**TSD Activity:** N  
**Current Site Name:** US FILTER RECOVERY SERVICES

-- --  
**Waste Code:** D006  
**Waste:** CADMIUM  
-- --  
**Waste Code:** D007  
**Waste:** CHROMIUM

--	--
<b>Waste Code:</b>	D008
<b>Waste:</b>	LEAD
--	--
<b>Waste Code:</b>	D009
<b>Waste:</b>	MERCURY
--	--
<b>Waste Code:</b>	F002
<b>Waste:</b>	THE FOLLOWING SPENT HALOGENATED SOLVENTS: TETRACHLOROETHYLENE, METHYLENE CHLORIDE, TRICHLOROETHYLENE, 1,1,1-TRICHLOROETHANE, CHLOROBENZENE, 1,1,2-TRICHLORO-1,2,2-TRIFLUOROETHANE, ORTHO-DICHLOROBENZENE, TRICHLOROFLUOROMETHANE, AND 1,1,2, TRICHLOROETHANE; ALL SPENT SOLVENT MIXTURES/BLENDS CONTAINING, BEFORE USE, A TOTAL OF TEN PERCENT OR MORE (BY VOLUME) OF ONE OR MORE OF THE ABOVE HALOGENATED SOLVENTS OR THOSE SOLVENTS LISTED IN F001, F004, AND F005; AND STILL BOTTOMS FROM THE RECOVERY OF THESE SPENT SOLVENTS AND SPENT SOLVENT MIXTURES.
--	--
<b>Waste Code:</b>	F003
<b>Waste:</b>	THE FOLLOWING SPENT NONHALOGENATED SOLVENTS: XYLENE, ACETONE, ETHYL ACETATE, ETHYL BENZENE, ETHYL ETHER, METHYL ISOBUTYL KETONE, N-BUTYL ALCOHOL, CYCLOHEXANONE, AND METHANOL; ALL SPENT SOLVENT MIXTURES/BLENDS CONTAINING, BEFORE USE, ONLY THE ABOVE SPENT NONHALOGENATED SOLVENTS; AND ALL SPENT SOLVENT MIXTURES/BLENDS CONTAINING, BEFORE USE, ONE OR MORE OF THE ABOVE NONHALOGENATED SOLVENTS, AND A TOTAL OF TEN PERCENT OR MORE (BY VOLUME) OF ONE OR MORE OF THOSE SOLVENTS LISTED IN F001, F002, F004, AND F005; AND STILL BOTTOMS FROM THE RECOVERY OF THESE SPENT SOLVENTS AND SPENT SOLVENT MIXTURES.
--	--
<b>Waste Code:</b>	F005
<b>Waste:</b>	THE FOLLOWING SPENT NONHALOGENATED SOLVENTS: TOLUENE, METHYL ETHYL KETONE, CARBON DISULFIDE, ISOBUTANOL, PYRIDINE, BENZENE, 2-ETHOXYETHANOL, AND 2-NITROPROPANE; ALL SPENT SOLVENT MIXTURES/BLENDS CONTAINING, BEFORE USE, A TOTAL OF TEN PERCENT OR MORE (BY VOLUME) OF ONE OR MORE OF THE ABOVE NONHALOGENATED SOLVENTS OR THOSE SOLVENTS LISTED IN F001, F002, OR F004; AND STILL BOTTOMS FROM THE RECOVERY OF THESE SPENT SOLVENTS AND SPENT SOLVENT MIXTURES.
--	--
<b>Waste Code:</b>	F006
<b>Waste:</b>	WASTEWATER TREATMENT SLUDGES FROM ELECTROPLATING OPERATIONS, EXCEPT FROM THE FOLLOWING PROCESSES: (1) SULFURIC ACID ANODIZING OF ALUMINUM; (2) TIN PLATING ON CARBON STEEL; (3) ZINC PLATING (SEGREGATED BASIS) ON CARBON STEEL; (4) ALUMINUM OR ZINC-ALUMINUM PLATING ON CARBON STEEL; (5) CLEANING/STRIPPING ASSOCIATED WITH TIN, ZINC, AND ALUMINUM PLATING ON CARBON STEEL; AND (6) CHEMICAL ETCHING AND MILLING OF ALUMINUM.
--	--
<b>Waste Code:</b>	F007
<b>Waste:</b>	SPENT CYANIDE PLATING BATH SOLUTIONS FROM ELECTROPLATING OPERATIONS.
--	--
<b>Waste Code:</b>	F008
<b>Waste:</b>	PLATING BATH RESIDUES FROM THE BOTTOM OF PLATING BATHS FROM ELECTROPLATING OPERATIONS IN WHICH CYANIDES ARE USED IN THE PROCESS.
--	--
<b>Waste Code:</b>	K087
<b>Waste:</b>	DECANTER TANK TAR SLUDGE FROM COKING OPERATIONS.
--	--
<b>Waste Code:</b>	D002
<b>Waste:</b>	CORROSIVE WASTE
--	--
<b>Waste Code:</b>	D007
<b>Waste:</b>	CHROMIUM
--	--

<b>Waste Code:</b>	D009
<b>Waste:</b>	MERCURY
--	--
<b>Waste Code:</b>	D011
<b>Waste:</b>	SILVER
--	--
<b>Violation/Evaluation Information</b>	
--	--
<b>Evaluation Start Date:</b>	24-FEB-97
<b>Evaluation Agency:</b>	S
<b>Evaluation Type Description:</b>	COMPLIANCE EVALUATION INSPECTION ON-SITE
<b>Violation Short Description:</b>	
<b>Violation Determined Date:</b>	
<b>Actual Return to Compliance Date:</b>	
<b>Violation Responsible Agency:</b>	
<b>Enforcement Action Date:</b>	
<b>Enforcement Agency:</b>	
<b>Disposition Status Date:</b>	
<b>Disposition Status:</b>	
<b>Enforcement Type Description:</b>	
<b>Proposed Penalty Amount:</b>	
<b>Paid Amount:</b>	
<b>Final Amount:</b>	
--	--
--	--
<b>Owner/Operator Information</b>	
<b>Owner/Operator Indicator:</b>	CP
<b>Owner/Operator Name:</b>	OPERNAME
<b>Owner/Operator Address:</b>	OPERSTREET OPERCITY AK 99999
<b>Owner/Operator Phone:</b>	2155551212
<b>Owner/Operator Type:</b>	P
<b>Date Became Current:</b>	
<b>Date Ended Current:</b>	
--	--
<b>Owner/Operator Indicator:</b>	CO
<b>Owner/Operator Name:</b>	ISG SPARROWS POINT
<b>Owner/Operator Address:</b>	5111 NORTH POINT BLVD SPARROWS POINT MD US 21219
<b>Owner/Operator Phone:</b>	
<b>Owner/Operator Type:</b>	P
<b>Date Became Current:</b>	23-MAY-05
<b>Date Ended Current:</b>	
--	--
<b>Owner/Operator Indicator:</b>	CO
<b>Owner/Operator Name:</b>	ISG SPARROWS POINT
<b>Owner/Operator Address:</b>	5111 NORTH POINT BLVD SPARROWS POINT MD US 21219
<b>Owner/Operator Phone:</b>	
<b>Owner/Operator Type:</b>	P
<b>Date Became Current:</b>	23-MAY-05
<b>Date Ended Current:</b>	
--	--
<b>Owner/Operator Indicator:</b>	CP
<b>Owner/Operator Name:</b>	US FILTER RECOVERY SERVICES
<b>Owner/Operator Address:</b>	
<b>Owner/Operator Phone:</b>	
<b>Owner/Operator Type:</b>	P
<b>Date Became Current:</b>	01-MAR-97
<b>Date Ended Current:</b>	
--	--

**Owner/Operator Indicator:** CO  
**Owner/Operator Name:** ISG SPARROWS POINT  
**Owner/Operator Address:** 5111 NORTH POINT BLVD SPARROWS POINT MD US 21219  
**Owner/Operator Phone:**  
**Owner/Operator Type:** P  
**Date Became Current:** 23-MAY-05  
**Date Ended Current:**

--  
**Owner/Operator Indicator:** CP  
**Owner/Operator Name:** US FILTER RECOVERY SERVICES  
**Owner/Operator Address:**  
**Owner/Operator Phone:**  
**Owner/Operator Type:** P  
**Date Became Current:** 01-MAR-97  
**Date Ended Current:**

--  
**Owner/Operator Indicator:** CO  
**Owner/Operator Name:** ISG SPARROWS POINT  
**Owner/Operator Address:** 5111 NORTH POINT BLVD SPARROWS POINT MD US 21219  
**Owner/Operator Phone:**  
**Owner/Operator Type:** P  
**Date Became Current:** 23-MAY-05  
**Date Ended Current:**

--  
**Owner/Operator Indicator:** CO  
**Owner/Operator Name:** US FILTER RECOVERY SERVICES  
**Owner/Operator Address:** 1105 NORTH POINT BLVD SUITE 310 BALTIMORE MD 21224  
**Owner/Operator Phone:** 4102841717  
**Owner/Operator Type:** P  
**Date Became Current:** 01-MAR-97  
**Date Ended Current:**

**NAICS Information**

--  
**Naics Code:** 324191  
**Naics Description:** PETROLEUM LUBRICATING OIL AND GREASE MANUFACTURING

--  
**Naics Code:** 23599  
**Naics Description:** ALL OTHER SPECIAL TRADE CONTRACTORS

--  
**Naics Code:** 331111  
**Naics Description:** IRON AND STEEL MILLS

--  
**Naics Code:** 324199  
**Naics Description:** ALL OTHER PETROLEUM AND COAL PRODUCTS MANUFACTURING

--  
**Naics Code:** 42193  
**Naics Description:** RECYCLABLE MATERIAL WHOLESALERS

--  
**Naics Code:** 42193  
**Naics Description:** RECYCLABLE MATERIAL WHOLESALERS

--  
**Naics Code:** 331111  
**Naics Description:** IRON AND STEEL MILLS

--  
**Naics Code:** 42193  
**Naics Description:** RECYCLABLE MATERIAL WHOLESALERS

--  
**Naics Code:** 42193  
**Naics Description:** RECYCLABLE MATERIAL WHOLESALERS

**Handler Information**

--

**Date Receive:** 18-NOV-80  
**Facility Name:** US FILTER RECOVERY SERVICES  
**Date Receive:** 05-JUN-01  
**Facility Name:** US FILTER RECOVERY SERVICES  
**Classification:** Large Quantity Generator  
 --  
**Date Receive:** 03-MAR-04  
**Facility Name:** US FILTER RECOVERY SERVICES  
**Classification:** Conditionally Exempt Small Quantity  
 --  
**Date Receive:** 15-JUN-04  
**Facility Name:** US FILTER RECOVERY SERVICES  
**Date Receive:** 05-JUN-01  
**Facility Name:** US FILTER RECOVERY SERVICES  
**Classification:** Large Quantity Generator  
 --  
**Date Receive:** 05-JUN-01  
**Facility Name:** US FILTER RECOVERY SERVICES  
**Classification:** Conditionally Exempt Small Quantity  
 --  
**Date Receive:** 21-FEB-90  
**Facility Name:** PORI INTERNATIONAL INC.  
**Classification:** Large Quantity Generator  
 --  
**Date Receive:** 27-MAR-00  
**Facility Name:** USFILTER RECOVERY SERVICES  
**Classification:** Large Quantity Generator  
 --

**Hazardous Waste Information**

--  
**Waste Code:** D001  
**Waste:** IGNITABLE WASTE  
 --  
**Waste Code:** D002  
**Waste:** CORROSIVE WASTE  
 --  
**Waste Code:** D006  
**Waste:** CADMIUM  
 --  
**Waste Code:** D007  
**Waste:** CHROMIUM  
 --  
**Waste Code:** D008  
**Waste:** LEAD  
 --  
**Waste Code:** D009  
**Waste:** MERCURY  
 --  
**Waste Code:** D018  
**Waste:** BENZENE  
 --  
**Waste Code:** F002  
**Waste:** THE FOLLOWING SPENT HALOGENATED SOLVENTS: TETRACHLOROETHYLENE, METHYLENE CHLORIDE, TRICHLOROETHYLENE, 1,1,1-TRICHLOROETHANE, CHLOROBENZENE, 1,1,2-TRICHLORO-1,2,2-TRIFLUOROETHANE, ORTHO-DICHLOROBENZENE, TRICHLOROFLUOROMETHANE, AND 1,1,2, TRICHLOROETHANE; ALL SPENT SOLVENT MIXTURES/BLENDS CONTAINING, BEFORE USE, A TOTAL OF TEN PERCENT OR MORE (BY VOLUME) OF ONE OR MORE OF THE ABOVE HALOGENATED SOLVENTS OR THOSE SOLVENTS LISTED IN F001, F004, AND F005; AND STILL BOTTOMS FROM THE RECOVERY OF THESE SPENT SOLVENTS AND SPENT SOLVENT MIXTURES.  
 --  
**Waste Code:** F003

**Waste:** THE FOLLOWING SPENT NONHALOGENATED SOLVENTS: XYLENE, ACETONE, ETHYL ACETATE, ETHYL BENZENE, ETHYL ETHER, METHYL ISOBUTYL KETONE, N-BUTYL ALCOHOL, CYCLOHEXANONE, AND METHANOL; ALL SPENT SOLVENT MIXTURES/BLENDS CONTAINING, BEFORE USE, ONLY THE ABOVE SPENT NONHALOGENATED SOLVENTS; AND ALL SPENT SOLVENT MIXTURES/BLENDS CONTAINING, BEFORE USE, ONE OR MORE OF THE ABOVE NONHALOGENATED SOLVENTS, AND A TOTAL OF TEN PERCENT OR MORE (BY VOLUME) OF ONE OR MORE OF THOSE SOLVENTS LISTED IN F001, F002, F004, AND F005; AND STILL BOTTOMS FROM THE RECOVERY OF THESE SPENT SOLVENTS AND SPENT SOLVENT MIXTURES.

--

**Waste Code:** F005

**Waste:** THE FOLLOWING SPENT NONHALOGENATED SOLVENTS: TOLUENE, METHYL ETHYL KETONE, CARBON DISULFIDE, ISOBUTANOL, PYRIDINE, BENZENE, 2-ETHOXYETHANOL, AND 2-NITROPROPANE; ALL SPENT SOLVENT MIXTURES/BLENDS CONTAINING, BEFORE USE, A TOTAL OF TEN PERCENT OR MORE (BY VOLUME) OF ONE OR MORE OF THE ABOVE NONHALOGENATED SOLVENTS OR THOSE SOLVENTS LISTED IN F001, F002, OR F004; AND STILL BOTTOMS FROM THE RECOVERY OF THESE SPENT SOLVENTS AND SPENT SOLVENT MIXTURES.

--

**Waste Code:** F006

**Waste:** WASTEWATER TREATMENT SLUDGES FROM ELECTROPLATING OPERATIONS, EXCEPT FROM THE FOLLOWING PROCESSES: (1) SULFURIC ACID ANODIZING OF ALUMINUM; (2) TIN PLATING ON CARBON STEEL; (3) ZINC PLATING (SEGREGATED BASIS) ON CARBON STEEL; (4) ALUMINUM OR ZINC-ALUMINUM PLATING ON CARBON STEEL; (5) CLEANING/STRIPPING ASSOCIATED WITH TIN, ZINC, AND ALUMINUM PLATING ON CARBON STEEL; AND (6) CHEMICAL ETCHING AND MILLING OF ALUMINUM.

--

**Waste Code:** F007

**Waste:** SPENT CYANIDE PLATING BATH SOLUTIONS FROM ELECTROPLATING OPERATIONS.

--

**Waste Code:** F008

**Waste:** PLATING BATH RESIDUES FROM THE BOTTOM OF PLATING BATHS FROM ELECTROPLATING OPERATIONS IN WHICH CYANIDES ARE USED IN THE PROCESS.

--

**Waste Code:** K062

**Waste:** SPENT PICKLE LIQUOR FROM STEEL FINISHING OPERATIONS OF PLANTS THAT PRODUCE IRON OR STEEL.

--

**Waste Code:** K087

**Waste:** DECANter TANK TAR SLUDGE FROM COKING OPERATIONS.

--

**Waste Code:** D002

**Waste:** CORROSIVE WASTE

--

**Waste Code:** D007

**Waste:** CHROMIUM

--

**Waste Code:** D009

**Waste:** MERCURY

--

**Waste Code:** D011

**Waste:** SILVER

--

**Waste Code:** D001

**Waste:** IGNITABLE WASTE

--

**Waste Code:** D002

**Waste:** CORROSIVE WASTE



**Epa Handler ID:** MDD003068707  
**Activity Location:** MD  
**Location Street 2:**  
**Contact Name:** KIMBERLY SCHULT  
**Contact Email:**  
**Generator Status Universe:** N  
**Importer Activity:** N  
**Mixed Waste Generator:** N  
**Transporter Activity:** N  
**Transfer Facility:** N  
**Recycler Activity:** N  
**Onsite Burner Exemption:** N  
**Furnace Exemption:** N  
**Underground Injection Activity:** N  
**Receives Waste From Off Site:** N  
**Used Oil Transporter:**  
**Used Oil Transfer Facility:**  
**Used Oil Processor:**  
**Used Oil Refiner:**  
**Used Oil Burner:**  
**Used Oil Market Burner:**  
**Used Oil Specification Marketer:**  
**Mailing Address:** 1105 NORTH POINT BLVD, SUITE 310, SPARROWS POINT, MD, 21219, US  
**Contact Address:** 1105 NORTH POINT BLVD, SUITE 310, SPARROWS POINT, MD, 21219, US  
**Land Type:** Private  
**Generator Status Universe:** No Report  
**TSD Activity:** N  
**Current Site Name:** US FILTER RECOVERY SERVICES

--  
**Owner/Operator Information**

**Owner/Operator Indicator:** CP  
**Owner/Operator Name:** OPERNAME  
**Owner/Operator Address:** OPERSTREET OPERCITY AK 99999  
**Owner/Operator Phone:** 2155551212  
**Owner/Operator Type:** P  
**Date Became Current:**  
**Date Ended Current:**

--  
**Owner/Operator Indicator:** CO  
**Owner/Operator Name:** ISG SPARROWS POINT  
**Owner/Operator Address:** 5111 NORTH POINT BLVD SPARROWS POINT MD US 21219  
**Owner/Operator Phone:**  
**Owner/Operator Type:** P  
**Date Became Current:** 23-MAY-05  
**Date Ended Current:**

--  
**Owner/Operator Indicator:** CO  
**Owner/Operator Name:** ISG SPARROWS POINT  
**Owner/Operator Address:** 5111 NORTH POINT BLVD SPARROWS POINT MD US 21219  
**Owner/Operator Phone:**  
**Owner/Operator Type:** P  
**Date Became Current:** 23-MAY-05  
**Date Ended Current:**

--  
**Owner/Operator Indicator:** CP  
**Owner/Operator Name:** US FILTER RECOVERY SERVICES  
**Owner/Operator Address:**  
**Owner/Operator Phone:**

**Owner/Operator Type:** P  
**Date Became Current:** 01-MAR-97  
**Date Ended Current:** --  
 --  
**Owner/Operator Indicator:** CO  
**Owner/Operator Name:** ISG SPARROWS POINT  
**Owner/Operator Address:** 5111 NORTH POINT BLVD SPARROWS POINT MD US 21219  
**Owner/Operator Phone:**  
**Owner/Operator Type:** P  
**Date Became Current:** 23-MAY-05  
**Date Ended Current:** --  
 --  
**Owner/Operator Indicator:** CP  
**Owner/Operator Name:** US FILTER RECOVERY SERVICES  
**Owner/Operator Address:**  
**Owner/Operator Phone:**  
**Owner/Operator Type:** P  
**Date Became Current:** 01-MAR-97  
**Date Ended Current:** --  
 --  
**Owner/Operator Indicator:** CO  
**Owner/Operator Name:** ISG SPARROWS POINT  
**Owner/Operator Address:** 5111 NORTH POINT BLVD SPARROWS POINT MD US 21219  
**Owner/Operator Phone:**  
**Owner/Operator Type:** P  
**Date Became Current:** 23-MAY-05  
**Date Ended Current:** --  
 --  
**Owner/Operator Indicator:** CO  
**Owner/Operator Name:** US FILTER RECOVERY SERVICES  
**Owner/Operator Address:** 1105 NORTH POINT BLVD SUITE 310 BALTIMORE MD 21224  
**Owner/Operator Phone:** 4102841717  
**Owner/Operator Type:** P  
**Date Became Current:** 01-MAR-97  
**Date Ended Current:** --

**NAICS Information**

--  
**Naics Code:** 324191  
**Naics Description:** PETROLEUM LUBRICATING OIL AND GREASE MANUFACTURING  
 --  
**Naics Code:** 23599  
**Naics Description:** ALL OTHER SPECIAL TRADE CONTRACTORS  
 --  
**Naics Code:** 331111  
**Naics Description:** IRON AND STEEL MILLS  
 --  
**Naics Code:** 324199  
**Naics Description:** ALL OTHER PETROLEUM AND COAL PRODUCTS MANUFACTURING  
 --  
**Naics Code:** 42193  
**Naics Description:** RECYCLABLE MATERIAL WHOLESALERS  
 --  
**Naics Code:** 42193  
**Naics Description:** RECYCLABLE MATERIAL WHOLESALERS  
 --  
**Naics Code:** 331111  
**Naics Description:** IRON AND STEEL MILLS  
 --  
**Naics Code:** 42193  
**Naics Description:** RECYCLABLE MATERIAL WHOLESALERS  
 --  
**Naics Code:** 42193

**Naics Description:** RECYCLABLE MATERIAL WHOLESALERS

--  
**Handler Information**

--  
**Date Receive:** 18-NOV-80  
**Facility Name:** US FILTER RECOVERY SERVICES  
**Date Receive:** 05-JUN-01  
**Facility Name:** US FILTER RECOVERY SERVICES  
**Classification:** Large Quantity Generator

--  
**Date Receive:** 03-MAR-04  
**Facility Name:** US FILTER RECOVERY SERVICES  
**Classification:** Conditionally Exempt Small Quantity

--  
**Date Receive:** 15-JUN-04  
**Facility Name:** US FILTER RECOVERY SERVICES  
**Date Receive:** 05-JUN-01  
**Facility Name:** US FILTER RECOVERY SERVICES  
**Classification:** Large Quantity Generator

--  
**Date Receive:** 05-JUN-01  
**Facility Name:** US FILTER RECOVERY SERVICES  
**Classification:** Conditionally Exempt Small Quantity

--  
**Date Receive:** 21-FEB-90  
**Facility Name:** PORI INTERNATIONAL INC.  
**Classification:** Large Quantity Generator

--  
**Date Receive:** 27-MAR-00  
**Facility Name:** USFILTER RECOVERY SERVICES  
**Classification:** Large Quantity Generator

--  
**Hazardous Waste Information**

--  
**Waste Code:** D001  
**Waste:** IGNITABLE WASTE

--  
**Waste Code:** D002  
**Waste:** CORROSIVE WASTE

--  
**Waste Code:** D006  
**Waste:** CADMIUM

--  
**Waste Code:** D007  
**Waste:** CHROMIUM

--  
**Waste Code:** D008  
**Waste:** LEAD

--  
**Waste Code:** D009  
**Waste:** MERCURY

--  
**Waste Code:** D018  
**Waste:** BENZENE

--  
**Waste Code:** F002  
**Waste:** THE FOLLOWING SPENT HALOGENATED SOLVENTS: TETRACHLOROETHYLENE, METHYLENE CHLORIDE, TRICHLOROETHYLENE, 1,1,1-TRICHLOROETHANE, CHLOROBENZENE, 1,1,2-TRICHLORO-1,2,2-TRIFLUOROETHANE, ORTHO-DICHLOROBENZENE, TRICHLOROFLUOROMETHANE, AND 1,1,2, TRICHLOROETHANE; ALL SPENT SOLVENT MIXTURES/BLENDS CONTAINING, BEFORE USE, A TOTAL OF TEN PERCENT OR MORE (BY VOLUME) OF ONE OR MORE OF THE ABOVE HALOGENATED SOLVENTS OR THOSE SOLVENTS LISTED IN F001, F004, AND F005;

AND STILL BOTTOMS FROM THE RECOVERY OF THESE SPENT SOLVENTS AND SPENT SOLVENT MIXTURES.

--  
**Waste Code:** F003  
**Waste:** THE FOLLOWING SPENT NONHALOGENATED SOLVENTS: XYLENE, ACETONE, ETHYL ACETATE, ETHYL BENZENE, ETHYL ETHER, METHYL ISOBUTYL KETONE, N-BUTYL ALCOHOL, CYCLOHEXANONE, AND METHANOL; ALL SPENT SOLVENT MIXTURES/BLENDS CONTAINING, BEFORE USE, ONLY THE ABOVE SPENT NONHALOGENATED SOLVENTS; AND ALL SPENT SOLVENT MIXTURES/BLENDS CONTAINING, BEFORE USE, ONE OR MORE OF THE ABOVE NONHALOGENATED SOLVENTS, AND A TOTAL OF TEN PERCENT OR MORE (BY VOLUME) OF ONE OR MORE OF THOSE SOLVENTS LISTED IN F001, F002, F004, AND F005; AND STILL BOTTOMS FROM THE RECOVERY OF THESE SPENT SOLVENTS AND SPENT SOLVENT MIXTURES.

--  
**Waste Code:** F005  
**Waste:** THE FOLLOWING SPENT NONHALOGENATED SOLVENTS: TOLUENE, METHYL ETHYL KETONE, CARBON DISULFIDE, ISOBUTANOL, PYRIDINE, BENZENE, 2-ETHOXYETHANOL, AND 2-NITROPROPANE; ALL SPENT SOLVENT MIXTURES/BLENDS CONTAINING, BEFORE USE, A TOTAL OF TEN PERCENT OR MORE (BY VOLUME) OF ONE OR MORE OF THE ABOVE NONHALOGENATED SOLVENTS OR THOSE SOLVENTS LISTED IN F001, F002, OR F004; AND STILL BOTTOMS FROM THE RECOVERY OF THESE SPENT SOLVENTS AND SPENT SOLVENT MIXTURES.

--  
**Waste Code:** F006  
**Waste:** WASTEWATER TREATMENT SLUDGES FROM ELECTROPLATING OPERATIONS, EXCEPT FROM THE FOLLOWING PROCESSES: (1) SULFURIC ACID ANODIZING OF ALUMINUM; (2) TIN PLATING ON CARBON STEEL; (3) ZINC PLATING (SEGREGATED BASIS) ON CARBON STEEL; (4) ALUMINUM OR ZINC-ALUMINUM PLATING ON CARBON STEEL; (5) CLEANING/STRIPPING ASSOCIATED WITH TIN, ZINC, AND ALUMINUM PLATING ON CARBON STEEL; AND (6) CHEMICAL ETCHING AND MILLING OF ALUMINUM.

--  
**Waste Code:** F007  
**Waste:** SPENT CYANIDE PLATING BATH SOLUTIONS FROM ELECTROPLATING OPERATIONS.

--  
**Waste Code:** F008  
**Waste:** PLATING BATH RESIDUES FROM THE BOTTOM OF PLATING BATHS FROM ELECTROPLATING OPERATIONS IN WHICH CYANIDES ARE USED IN THE PROCESS.

--  
**Waste Code:** K062  
**Waste:** SPENT PICKLE LIQUOR FROM STEEL FINISHING OPERATIONS OF PLANTS THAT PRODUCE IRON OR STEEL.

--  
**Waste Code:** K087  
**Waste:** DECANTER TANK TAR SLUDGE FROM COKING OPERATIONS.

--  
**Waste Code:** D002  
**Waste:** CORROSIVE WASTE

--  
**Waste Code:** D007  
**Waste:** CHROMIUM

--  
**Waste Code:** D009  
**Waste:** MERCURY

--  
**Waste Code:** D011  
**Waste:** SILVER

--  
**Waste Code:** D001  
**Waste:** IGNITABLE WASTE

--  
**Waste Code:** D002  
**Waste:** CORROSIVE WASTE

--  
**Waste Code:** D006  
**Waste:** CADMIUM  
--

**Waste Code:** D007  
**Waste:** CHROMIUM  
--

**Waste Code:** D008  
**Waste:** LEAD  
--

**Waste Code:** D009  
**Waste:** MERCURY  
--

**Waste Code:** F002  
**Waste:** THE FOLLOWING SPENT HALOGENATED SOLVENTS: TETRACHLOROETHYLENE, METHYLENE CHLORIDE, TRICHLOROETHYLENE, 1,1,1-TRICHLOROETHANE, CHLOROBENZENE, 1,1,2-TRICHLORO-1,2,2-TRIFLUOROETHANE, ORTHO-DICHLOROBENZENE, TRICHLOROFLUOROMETHANE, AND 1,1,2, TRICHLOROETHANE; ALL SPENT SOLVENT MIXTURES/BLENDS CONTAINING, BEFORE USE, A TOTAL OF TEN PERCENT OR MORE (BY VOLUME) OF ONE OR MORE OF THE ABOVE HALOGENATED SOLVENTS OR THOSE SOLVENTS LISTED IN F001, F004, AND F005; AND STILL BOTTOMS FROM THE RECOVERY OF THESE SPENT SOLVENTS AND SPENT SOLVENT MIXTURES.  
--

**Waste Code:** F003  
**Waste:** THE FOLLOWING SPENT NONHALOGENATED SOLVENTS: XYLENE, ACETONE, ETHYL ACETATE, ETHYL BENZENE, ETHYL ETHER, METHYL ISOBUTYL KETONE, N-BUTYL ALCOHOL, CYCLOHEXANONE, AND METHANOL; ALL SPENT SOLVENT MIXTURES/BLENDS CONTAINING, BEFORE USE, ONLY THE ABOVE SPENT NONHALOGENATED SOLVENTS; AND ALL SPENT SOLVENT MIXTURES/BLENDS CONTAINING, BEFORE USE, ONE OR MORE OF THE ABOVE NONHALOGENATED SOLVENTS, AND A TOTAL OF TEN PERCENT OR MORE (BY VOLUME) OF ONE OR MORE OF THOSE SOLVENTS LISTED IN F001, F002, F004, AND F005; AND STILL BOTTOMS FROM THE RECOVERY OF THESE SPENT SOLVENTS AND SPENT SOLVENT MIXTURES.  
--

**Waste Code:** F005  
**Waste:** THE FOLLOWING SPENT NONHALOGENATED SOLVENTS: TOLUENE, METHYL ETHYL KETONE, CARBON DISULFIDE, ISOBUTANOL, PYRIDINE, BENZENE, 2-ETHOXYETHANOL, AND 2-NITROPROPANE; ALL SPENT SOLVENT MIXTURES/BLENDS CONTAINING, BEFORE USE, A TOTAL OF TEN PERCENT OR MORE (BY VOLUME) OF ONE OR MORE OF THE ABOVE NONHALOGENATED SOLVENTS OR THOSE SOLVENTS LISTED IN F001, F002, OR F004; AND STILL BOTTOMS FROM THE RECOVERY OF THESE SPENT SOLVENTS AND SPENT SOLVENT MIXTURES.  
--

**Waste Code:** F006  
**Waste:** WASTEWATER TREATMENT SLUDGES FROM ELECTROPLATING OPERATIONS, EXCEPT FROM THE FOLLOWING PROCESSES: (1) SULFURIC ACID ANODIZING OF ALUMINUM; (2) TIN PLATING ON CARBON STEEL; (3) ZINC PLATING (SEGREGATED BASIS) ON CARBON STEEL; (4) ALUMINUM OR ZINC-ALUMINUM PLATING ON CARBON STEEL; (5) CLEANING/STRIPPING ASSOCIATED WITH TIN, ZINC, AND ALUMINUM PLATING ON CARBON STEEL; AND (6) CHEMICAL ETCHING AND MILLING OF ALUMINUM.  
--

**Waste Code:** F007  
**Waste:** SPENT CYANIDE PLATING BATH SOLUTIONS FROM ELECTROPLATING OPERATIONS.  
--

**Waste Code:** F008  
**Waste:** PLATING BATH RESIDUES FROM THE BOTTOM OF PLATING BATHS FROM ELECTROPLATING OPERATIONS IN WHICH CYANIDES ARE USED IN THE PROCESS.  
--

**Waste Code:** K087  
**Waste:** DECANTER TANK TAR SLUDGE FROM COKING OPERATIONS.  
--

**Waste Code:** D002  
**Waste:** CORROSIVE WASTE  
 --  
**Waste Code:** D007  
**Waste:** CHROMIUM  
 --  
**Waste Code:** D009  
**Waste:** MERCURY  
 --  
**Waste Code:** D011  
**Waste:** SILVER  
 --  
**Violation/Evaluation Information**  
 --  
**Evaluation Start Date:** 24-FEB-97  
**Evaluation Agency:** S  
**Evaluation Type Description:** COMPLIANCE EVALUATION INSPECTION ON-SITE  
**Violation Short Description:**  
**Violation Determined Date:**  
**Actual Return to Compliance Date:**  
**Violation Responsible Agency:**  
**Enforcement Action Date:**  
**Enforcement Agency:**  
**Disposition Status Date:**  
**Disposition Status:**  
**Enforcement Type Description:**  
**Proposed Penalty Amount:**  
**Paid Amount:**  
**Final Amount:**  
 --

**Site:** IA Construction Corporation  
 Wharf Road Sparrows Point MD 21219

**Database:**  
[UST](#)

**County:** Baltimore  
**Owner ID:** 5679  
**Facility ID:** 16373  
**Location Name:** IA Construction Corporation  
**Location Phone:** (301) 477-4200  
**Operator First Name:** Thomas  
**Operator Last Name:** Bethune  
**Owner Name:** IA Construction Corporation  
**Owner Address:** Route 202 South  
**Owner City:** Concordville  
**Owner State:** PA  
**Owner Zip Code:** 19331  
**Owner Phone:** (301) 742-6157  
**Owner Contact:** Robert N. Murphy, Sr.

--- Details ---  
**Facility ID:** 16373  
**Tank ID:** 1  
**Compartment:** A  
**Date Installed:** 01-JUN-73  
**Tank Status:** Permanently Out of Use  
**Tank Capacity:** 4000  
**Substance:** Kerosene  
 +

Facility ID: 16373  
Tank ID: 2  
Compartment: A  
Date Installed: 01-JUN-73  
Tank Status: Permanently Out of Use  
Tank Capacity: 4000  
Substance: Gasoline  
+  
Facility ID: 16373  
Tank ID: 3  
Compartment: A  
Date Installed: 01-DEC-85  
Tank Status: Permanently Out of Use  
Tank Capacity: 2000  
Substance: Gasoline

**Site:** *Blumenthal-Kahn Elec.  
Sparrows Point Office  
Bethlehem Steel Contractors Village Sparrows Point MD 21219*

**Database:**  
[UST](#)

County: Baltimore  
Owner ID: 5174  
Facility ID: 8633  
Location Name: Blumenthal-Kahn Elec.  
Location Phone: (301) 477-4323  
Operator First Name: Mike  
Operator Last Name: Oles  
Owner Name: Blumenthal-Kahn Electric Co.  
Owner Address: 10233 S. Dolfield Road  
Owner City: Owings Mills  
Owner State: MD  
Owner Zip Code: 21117  
Owner Phone: (301) 363-1200  
Owner Contact: Mike Olws  
County: Baltimore  
Owner ID: 5174  
Facility ID: 8633  
Location Name: Blumenthal-Kahn Elec.  
Location Phone: (301) 477-4323  
Operator First Name: Mike  
Operator Last Name: Oles  
Owner Name: Blumenthal-Kahn Electric Co.  
Owner Address: 10233 S. Dolfield Road  
Owner City: Owings Mills  
Owner State: MD  
Owner Zip Code: 21117  
Owner Phone: (301) 363-1200  
Owner Contact: Mike Olws

--- Details ---

Facility ID: 8633  
Tank ID: 1  
Compartment: A  
Date Installed: 01-JAN-66  
Tank Status: Permanently Out of Use  
Tank Capacity: 10000  
Substance: Diesel  
+  
Facility ID: 8633  
Tank ID: 2  
Compartment: A  
Date Installed: 01-JAN-66

**Tank Status:** Permanently Out of Use  
**Tank Capacity:** 10000  
**Substance:** Gasoline

--- Details ---

**Facility ID:** 8633  
**Tank ID:** 1  
**Compartment:** A  
**Date Installed:** 01-JAN-66  
**Tank Status:** Permanently Out of Use  
**Tank Capacity:** 10000  
**Substance:** Diesel

+

**Facility ID:** 8633  
**Tank ID:** 2  
**Compartment:** A  
**Date Installed:** 01-JAN-66  
**Tank Status:** Permanently Out of Use  
**Tank Capacity:** 10000  
**Substance:** Gasoline

---

**Site:** Sparrows Point Concrete Plant  
Canal Road Baltimore MD 21219

**Database:**  
[UST](#)

**County:** Baltimore  
**Owner ID:** 910  
**Facility ID:** 5567  
**Location Name:** Sparrows Point Concrete Plant  
**Location Phone:** (410) 388-1731  
**Operator First Name:**  
**Operator Last Name:**  
**Owner Name:** The Arundel Corporation  
**Owner Address:** P.O. Box 5000  
**Owner City:** Sparks  
**Owner State:** MD  
**Owner Zip Code:** 21152  
**Owner Phone:** (410) 329-3417  
**Owner Contact:** Johnny Johnsson

--- Details ---

**Facility ID:** 5567  
**Tank ID:** 1  
**Compartment:** A  
**Date Installed:** 01-JAN-86  
**Tank Status:** Permanently Out of Use  
**Tank Capacity:** 2000  
**Substance:** Diesel

+

**Facility ID:** 5567  
**Tank ID:** 2  
**Compartment:** A  
**Date Installed:**  
**Tank Status:** Permanently Out of Use  
**Tank Capacity:** 10000  
**Substance:** Heating Oil

---

**Site:** Bethlehem Steel Corporation  
Sparrows Point Yard Baltimore MD 21219

**Database:**  
[UST](#)

**County:** Baltimore  
**Owner ID:** 6271  
**Facility ID:** 10227  
**Location Name:** Bethlehem Steel Corporation



**Location Phone:** (410) 388-7907  
**Operator First Name:** Walter W.  
**Operator Last Name:** Farson  
**Owner Name:** Bethlehem Steel Corporation  
**Owner Address:** Sparrows Point Yard  
**Owner City:** Baltimore  
**Owner State:** MD  
**Owner Zip Code:** 21219  
**Owner Phone:** (410) 388-7907  
**Owner Contact:** Walter W. Farson  
**County:** Baltimore  
**Owner ID:** 6271  
**Facility ID:** 10227  
**Location Name:** Bethlehem Steel Corporation  
**Location Phone:** (410) 388-7907  
**Operator First Name:** Walter W.  
**Operator Last Name:** Farson  
**Owner Name:** Bethlehem Steel Corporation  
**Owner Address:** Sparrows Point Yard  
**Owner City:** Baltimore  
**Owner State:** MD  
**Owner Zip Code:** 21219  
**Owner Phone:** (410) 388-7907  
**Owner Contact:** Walter W. Farson

**--- Details ---**

**Facility ID:** 10227  
**Tank ID:** 1  
**Compartment:** A  
**Date Installed:** 01-AUG-73  
**Tank Status:** Permanently Out of Use  
**Tank Capacity:** 1200  
**Substance:** Diesel

**--- Details ---**

**Facility ID:** 10227  
**Tank ID:** 1  
**Compartment:** A  
**Date Installed:** 01-AUG-73  
**Tank Status:** Permanently Out of Use  
**Tank Capacity:** 1200  
**Substance:** Diesel

## Appendix: Database Descriptions

Ecolog Environmental Risk Information Services Ltd can search the following databases. The extent of Historical information varies with each database and current information is determined by what is publicly available to Ecolog ERIS at the time of update. **Note:** Databases denoted with " \* " indicates that the database will no longer be updated. See the individual database description for more information.

### Standard Environmental Record Sources

#### Federal

**National Priority List:** Apr 2013 [NPL](#)  
National Priorities List (Superfund)-NPL: EPA's list of the most serious uncontrolled or abandoned hazardous waste sites identified for possible long-term remedial action under the Superfund program. The NPL, which EPA is required to update at least once a year, is based primarily on the score a site receives from EPA's Hazard Ranking System. A site must be on the NPL to receive money from the Superfund Trust Fund for remedial action.  
Please see our NPL Polygon data for site boundary information.

**National Priority List - Proposed:** Apr 2013 [PROPOSED NPL](#)  
Includes sites proposed (by the EPA, the state, or concerned citizens) for addition to the NPL due to contamination by hazardous waste and identified by the Environmental Protection Agency (EPA) as a candidate for cleanup because it poses a risk to human health and/or the environment

**Delisted NPL:** Apr 2013 [DELISTED NPL](#)  
The National Oil and Hazardous Substances Pollution Contingency Plan (NCP) establishes the criteria that the EPA uses to delete sites from the NPL. In accordance with 40 CFR 300.425.(e), sites may be deleted from the NPL where no further response is appropriate.

**Comprehensive Environmental Response, Compensation and Liability Information System- CERCLIS:** Apr 2013 [CERCLIS](#)  
CERCLIS is a database of potential and confirmed hazardous waste sites at which the EPA Superfund program has some involvement. It contains sites that are either proposed to be or are on the National Priorities List (NPL) as well as sites that are in the screening and assessment phase for possible inclusion on the NPL.

**CERCLIS - No Further Remedial Action Planned:** Dec 2012 [CERCLIS NFRAP](#)  
An archived site is one at which EPA has determined that assessment has been completed and no further remedial action is planned under the Superfund program at this time.  
The Archive designation means that, to the best of EPA's knowledge, assessment at a site has been completed and that EPA has determined no further steps will be taken to list this site on the National Priorities List (NPL). This decision does not necessarily mean that there is no hazard associated with a given site; it only means that, based upon available information, the location is not judged to be a potential NPL site.

**CERCLIS Liens:**

Mar 2013

[CERCLIS LIENS](#)

A Federal Superfund lien exists at any property where EPA has incurred Superfund costs to address contamination ("Superfund site") and has provided notice of liability to the property owner (see topic CERCLA "Superfund" Liens).

**RCRA CORRACTS- Corrective Action:**

Jun 2013

[RCRA CORRACTS](#)

RCRAInfo is EPA's comprehensive information system, providing access to data supporting the Resource Conservation and Recovery Act (RCRA) of 1976 and the Hazardous and Solid Waste Amendments (HSWA) of 1984.

RCRA (Corrective Action Program) requires TSD owners and operators to investigate and cleanup hazardous waste releases at hazardous waste facilities. The RCRA Corrective Action Program allows these facilities to address the investigation and cleanup of these hazardous releases themselves.

RCRA Corrective Action facilities include many current and former chemical manufacturing plants, oil refineries, lead smelters, wood preservers, steel mills, commercial landfills, and a variety of other types of entities. Due to poor practices prior to environmental regulations, Corrective Action facilities have left large stretches of river sediments laden with PCBs; deposited lead in residential yards and parks beyond site boundaries; polluted drinking water wells in rural areas with chlorinated solvents; tainted municipal water supplies used by millions; and introduced mercury into waterways, necessitating fish advisories. At these sites, the Corrective Action Program ensures that cleanups occur. EPA and state regulators work with facilities and communities to design remedies based on the contamination, geology, and anticipated use unique to each site.

**RCRA non-CORRACTS TSD Facilities:**

Jun 2013

[RCRA TSD](#)

RCRAInfo is EPA's comprehensive information system, providing access to data supporting the Resource Conservation and Recovery Act (RCRA) of 1976 and the Hazardous and Solid Waste Amendments (HSWA) of 1984. This database includes Non-Corrective Action sites listed as treatment, storage and/or disposal facilities of hazardous waste as defined by the Resource Conservation and Recovery Act (RCRA).

**RCRA Generator List:**

Jun 2013

[RCRA GEN](#)

RCRAInfo is EPA's comprehensive information system, providing access to data supporting the Resource Conservation and Recovery Act (RCRA) of 1976 and the Hazardous and Solid Waste Amendments (HSWA) of 1984. RCRAInfo replaces the data recording and reporting abilities of the Resource Conservation and Recovery Information System (RCRIS) and the Biennial Reporting System (BRS).

A hazardous waste generator is any person or site whose processes and actions create hazardous waste (see 40 CFR 260.10). Generators are divided into three categories based upon the quantity of waste they produce:

1. Large Quantity Generators (LQGs) generate 1,000 kilograms per month or more of hazardous waste, more than 1 kilogram per month of acutely hazardous waste, or more than 100 kilograms per month of acute spill residue or soil.
2. Small Quantity Generators (SQGs) generate more than 100 kilograms, but less than 1,000 kilograms, of hazardous waste per month.
3. Conditionally Exempt Small Quantity Generators (CESQGs) generate 100 kilograms or less per month of hazardous waste, or 1 kilogram or less per month of acutely hazardous waste, or less than 100 kilograms per month of acute spill residue or soil.

**RCRA Non-Generators:**

Jun 2013

[RCRA NON GEN](#)

RCRAInfo is EPA's comprehensive information system, providing access to data supporting the Resource Conservation and Recovery Act (RCRA) of 1976 and the Hazardous and Solid Waste Amendments (HSWA) of 1984. RCRAInfo replaces the data recording and reporting abilities of the Resource Conservation and Recovery Information System (RCRIS) and the Biennial Reporting System (BRS).

A hazardous waste generator is any person or site whose processes and actions create hazardous waste (see 40 CFR 260.10). Non-Generators do not presently generate hazardous waste.

**Federal Engineering Controls-ECs:**

Jul 2013

[FED ENG](#)

Engineering controls (ECs) encompass a variety of engineered and constructed physical barriers (e.g., soil capping, sub-surface venting systems, mitigation barriers, fences) to contain and/or prevent exposure to contamination on a property.

**Federal Institutional Controls- ICs:**

Jul 2013

[FED INST](#)

Institutional controls are non-engineered instruments, such as administrative and legal controls, that help minimize the potential for human exposure to contamination and/or protect the integrity of the remedy. Although it is EPA's expectation that treatment or engineering controls will be used to address principal threat wastes and that groundwater will be returned to its beneficial use whenever practicable, ICs play an important role in site remedies because they reduce exposure to contamination by limiting land or resource use and guide human behavior at a site. For instance, zoning restrictions prevent site land uses, like residential uses, that are not consistent with the level of cleanup.

**Emergency Response Notification System:**

1982-1986

[ERNS 1982-1986](#)

Database of oil and hazardous substances spill reports controlled by the The National Response Center. The primary function of the National Response Center is to serve as the sole national point of contact for reporting all oil, chemical, radiological, biological, and etiological discharges into the environment anywhere in the United States and its territories.

**Emergency Response Notification System:**

1987-1989

[ERNS 1987-1989](#)

Database of oil and hazardous substances spill reports controlled by the The National Response Center. The primary function of the National Response Center is to serve as the sole national point of contact for reporting all oil, chemical, radiological, biological, and etiological discharges into the environment anywhere in the United States and its territories.

**Emergency Response Notification System:**

Dec 2012

[ERNS](#)

Database of oil and hazardous substances spill reports controlled by the The National Response Center. The primary function of the National Response Center is to serve as the sole national point of contact for reporting all oil, chemical, radiological, biological, and etiological discharges into the environment anywhere in the United States and its territories.

**The Assessment, Cleanup and Redevelopment Exchange System (ACRES) Brownfield Database:**

Mar 2013

[FED BROWNFIELDS](#)

Brownfields are real property, the expansion, redevelopment, or reuse of which may be complicated by the presence or potential presence of a hazardous substance, pollutant, or contaminant. Cleaning up and reinvesting in these properties protects the environment, reduces blight, and takes development pressures off greenspaces and working lands.

**State**

**Notice of Potential Hazardous Waste Sites:**

Sep 23, 2013

[SHWS](#)

MDE is required to maintain a list of potential hazardous waste sites in the State. This list is known as the "State Master List." It includes properties known by the State to be contaminated or potentially contaminated and includes sites on the federal CERCLIS list.

**Solid Waste Landfills:**

May 31, 2013

[SWF](#)

Inventory of solid waste and landfill facilities.

**Underground Storage Tanks:**

Up to Dec 2012

[UST](#)

A listing of registered underground storage tanks.

**Aboveground Storage Tanks:**

Jul 24, 2013

[AST](#)

A listing of registered aboveground storage tanks.

**Land Use Controls:** May 31, 2013 [LUC](#)  
Database includes institutional and engineering controls.

**Oil Control Program:** Jul 23, 2013 [OCP](#)  
Cases of oil-related activities, such as leaking underground storage tanks, leaking aboveground storage tanks, inspections and spills.

**Voluntary Cleanup Program:** Sep 23, 2013 [VCP](#)  
Administered by the Department of the Environment is to encourage the investigation of eligible properties with known or perceived controlled hazardous substance contamination, protect public health and the environment, accelerate cleanup of properties, and provide liability releases and finality to site cleanup. Properties also contaminated by oil are eligible to participate in the program.

**Brownfields:** Sep 23, 2013 [BROWNFIELDS](#)  
Sites that are eligible to be Brownfields.

### **Tribal**

### **County**

## ***Additional Environmental Record Sources***

### **Federal**

**Hazardous Materials Information Reporting System:** Aug 2013 [HMIRS](#)  
US DOT - Department of Transportation Pipeline and Hazardous Materials Safety Administration (PHMSA) Incidents Reports Database taken from Hazmat Intelligence Portal, U.S. Department of Transportation.

**National Clandestine Drug Labs:** Mar 2013 [NCDL](#)  
The U.S. Department of Justice ("the Department") provides this data as a public service. It contains addresses of some locations where law enforcement agencies reported they found chemicals or other items that indicated the presence of either clandestine drug laboratories or dumpsites. In most cases, the source of the entries is not the Department, and the Department has not verified the entry and does not guarantee its accuracy. Members of the public must verify the accuracy of all entries by, for example, contacting local law enforcement and local health departments.

**Inventory of Open Dumps, June 1985:** Jun 1985 [ODI](#)  
The Resource Conservation and Recovery Act (RCRA of the Act) provides for publication of an inventory of open dumps. The Act defines "open dumps" as facilities which do not comply with EPA's "Criteria for Classification of Solid Waste Disposal Facilities and Practices" (40 CFR 257)

**EPA Report on the Status of Open Dumps on Indian Lands:** Dec 31, 1998 [IODI](#)  
Public Law 103-399, The Indian Lands Open Dump Cleanup Act of 1994, enacted October 22, 1994, identified congressional concerns that solid waste open dump sites located on American Indian or Alaska Native (AI/AN) lands threaten the health and safety of residents of those lands and contiguous areas. The purpose of the Act is to identify the location of open dumps on Indian lands, assess the relative health and environment hazards posed by those sites, and provide financial and technical assistance to Indian tribal governments to close such dumps in compliance with Federal standards and regulations or standards promulgated by Indian Tribal governments or Alaska Native entities.

**State**

*No State additional environmental record sources available for this State.*

**Tribal**

**County**

# Definitions

**Database Descriptions:** This section provides a detailed explanation for each database including: source, information available, time coverage, and acronyms used. They are listed in alphabetic order.

**Detail Report:** This is the section of the report which provides the most detail for each individual record. Records are summarized by location, starting with the project property followed by records in closest proximity.

**Distance:** The distance value is the distance between plotted points, not necessarily the distance between the sites' boundaries". All values are an approximation.

**Direction:** The direction value is the compass direction of the site in respect to the project property and/or center point of the report.

**Elevation:** The elevation value is taken from the location at which the records for the site address have been plotted. All values are an approximation. Source: Google Elevation API.

**Executive Summary:** This portion of the report is divided into 3 sections:

'Report Summary'- Displays a chart indicating how many records fall on the project property and, within the report search radii.

'Site Report Summary'-Project Property'- This section lists all the records which fall on the project property. For more details, see the 'Detail Report' section.

'Site Report Summary-Surrounding Properties'- This section summarizes all records on adjacent properties, listing them in order of proximity from the project property. For more details, see the 'Detail Report' section.

**Map Key:** The map key number is assigned according to closest proximity from the project property. Map Key numbers always start at #1. The project property will always have a map key of '1' if records are available. If there is a number in brackets beside the main number, this will indicate the number of records on that specific property. If there is no number in brackets, there is only one record for that property.

The symbol and colour used indicates 'elevation': the red inverted triangle will dictate 'ERIS Sites with Lower Elevation', the yellow triangle will dictate 'ERIS Sites with Higher Elevation' and the orange square will dictate 'ERIS Sites with Same Elevation.'

**Unplottables:** These are records that could not be mapped due to various reasons, including limited geographic information. These records may or may not be in your study area, and were included as reference.