



VIA EMAIL: [ellen.jackson@maryland.gov](mailto:ellen.jackson@maryland.gov)

Hardcopies also sent to Maryland Department of the Environment

October 7, 2020

Mr. Christopher Ralston  
Maryland Department of the Environment  
Remediation Division, Oil Control Program  
1800 Washington Blvd., Suite 620  
Baltimore, Maryland 21230

**SUBJECT: REQUEST TO STOP SAMPLING POTABLE WELLS**  
**Inactive Exxon Facility #28077**  
**14258 Jarrettsville Pike**  
**Phoenix, Baltimore County, Maryland**  
**MDE Case # 2006-0303-BA2**  
**Kleinfelder Project No.: 20193011.001A**

Dear Mr. Ralston

Kleinfelder, on behalf of ExxonMobil, hereby requests approval from the Maryland Department of the Environment (MDE) to stop sampling thirty-three private supply wells. The rationale for the cessation of sampling these wells is detailed in the attached Private Supply Well Reduction Table and includes the following factors consistent with the attached excerpt from the 2018 Court Order concerning Private Supply Well (PSW) Sampling:

- The last date within the sampling history of the well with MTBE detection above MDE drinking water standard of 20 ppb.
- The last date within the past 5 years that a well had a detection of MTBE greater than 5 ppb.
- The presence of an Exxon Mobil owned or managed Point of Entry Treatment system (POET).
- The presence of active monitoring or remediation wells on the subject property.

Fourteen remaining private supply wells are proposed for continued sampling per the existing schedule:

- 1.) 14223 Robcaste Road - quarterly - active monitoring wells on the property;
- 2.) 14242 Jarrettsville Pike - quarterly - active monitoring well on the property;
- 3.) 14258 Jarrettsville Pike (the site) - quarterly - active monitoring and remediation wells on the property;
- 4.) 14301 Jarrettsville Pike - quarterly - active monitoring and remediation wells on the property and an EM-managed POET system;

- 5.) 14307 Jarrettsville Pike - quarterly - active monitoring and remediation wells on the property and an EM-managed POET system;
- 6.) 14315 Jarrettsville Pike - quarterly - active monitoring/recovery well on the property;
- 7.) 3503 Hampshire Glen Court - quarterly - active monitoring well on the property;
- 8.) 3506 Hampshire Glen Court - quarterly - active monitoring and remediation wells on the property and an EM-managed POET system;
- 9.) 3508 Hampshire Glen Court - quarterly - active monitoring and remediation wells on the property;
- 10.) 3600 Hampshire Glen Court - semi-annually - active monitoring wells on the property;
- 11.) 3605A Southside Avenue - semi-annually - active monitoring wells on the property;
- 12.) 3605B Southside Avenue - semi-annually - active monitoring wells on the property;
- 13.) 3627A Southside Avenue - monthly - MtBE concentrations recently above 20 ppb;
- 14.) 3635 Southside Avenue - quarterly - MTBE concentrations currently above 5 ppb MTBE and located cross-gradient and adjacent to 3627A Southside Avenue.

For these fourteen properties, sampling will continue at the current frequency until the properties meet the criteria to request a change in frequency or a cessation of sampling.

If you have any additional questions regarding the investigation, please contact the undersigned at 410.850.0404.

Sincerely,

**KLEINFELDER**



Charlie Low  
Environmental Scientist



Mark J. Schaaf, CPG  
Project Director

cc: Mr. Joe Ogren – ExxonMobil (project file)  
Mr. Andrew Miller – Maryland Department of the Environment  
Ms. Ellen Jackson – Maryland Department of the Environment  
Carlos Bollar, Esq. – Archer & Greiner, P.C.  
Stephanie Cobb-Williams, Esq. – Maryland Department of the Environment

**ATTACHMENT**

- 1 2018 Court Order – Exhibit E, Flowchart 3

**FIGURES**

- 1 Proposed Potable Supply Well Sampling Reduction
- 2 2020 Site Plan – Existing MWs and RWs

**TABLES**

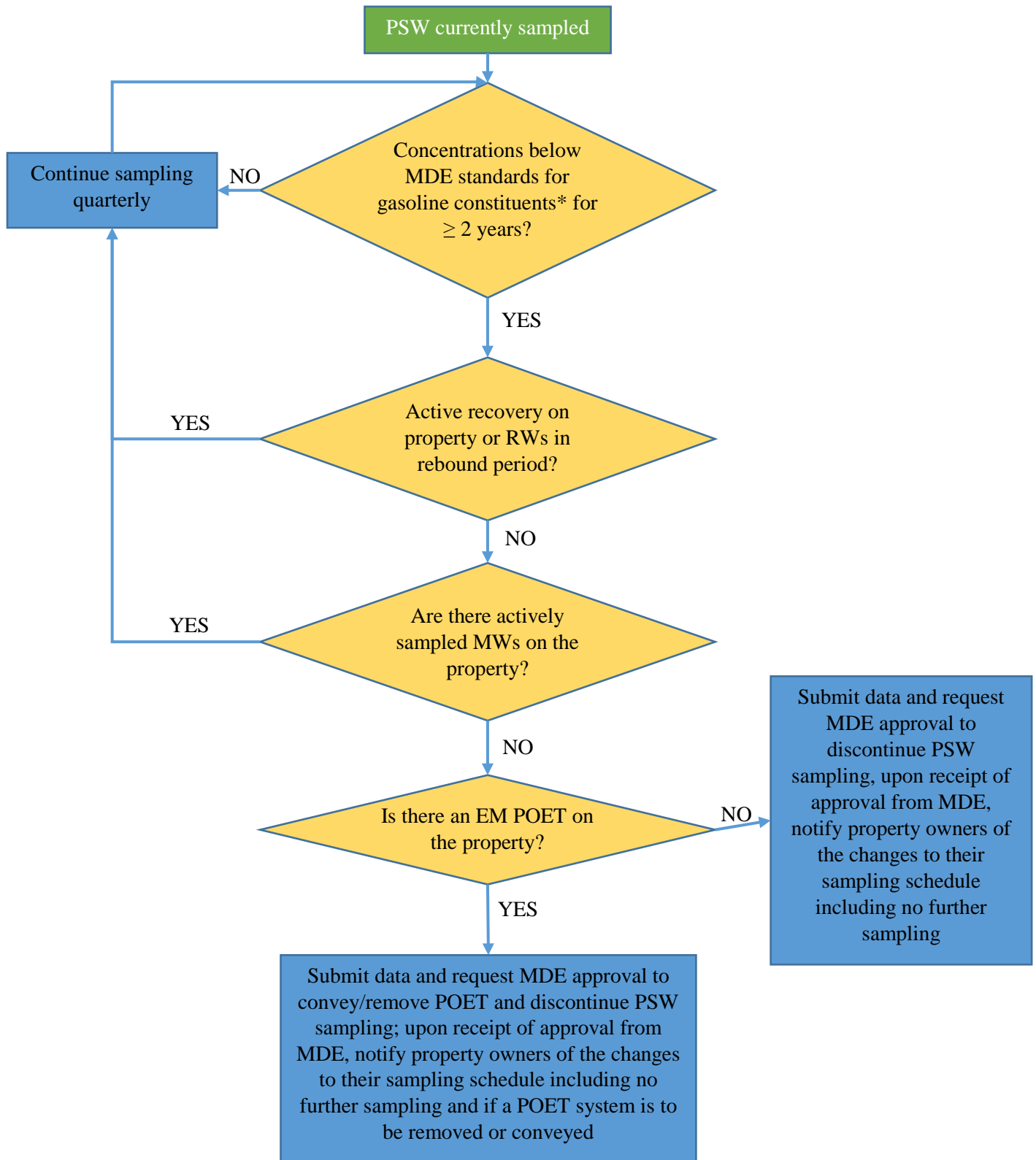
- 1 Proposed Private Supply Well Sampling
- 2 Historical Private Supply Well Sampling Data



## **ATTACHMENT**

---

### Flowchart 3: Private Supply Well (PSW) Sampling



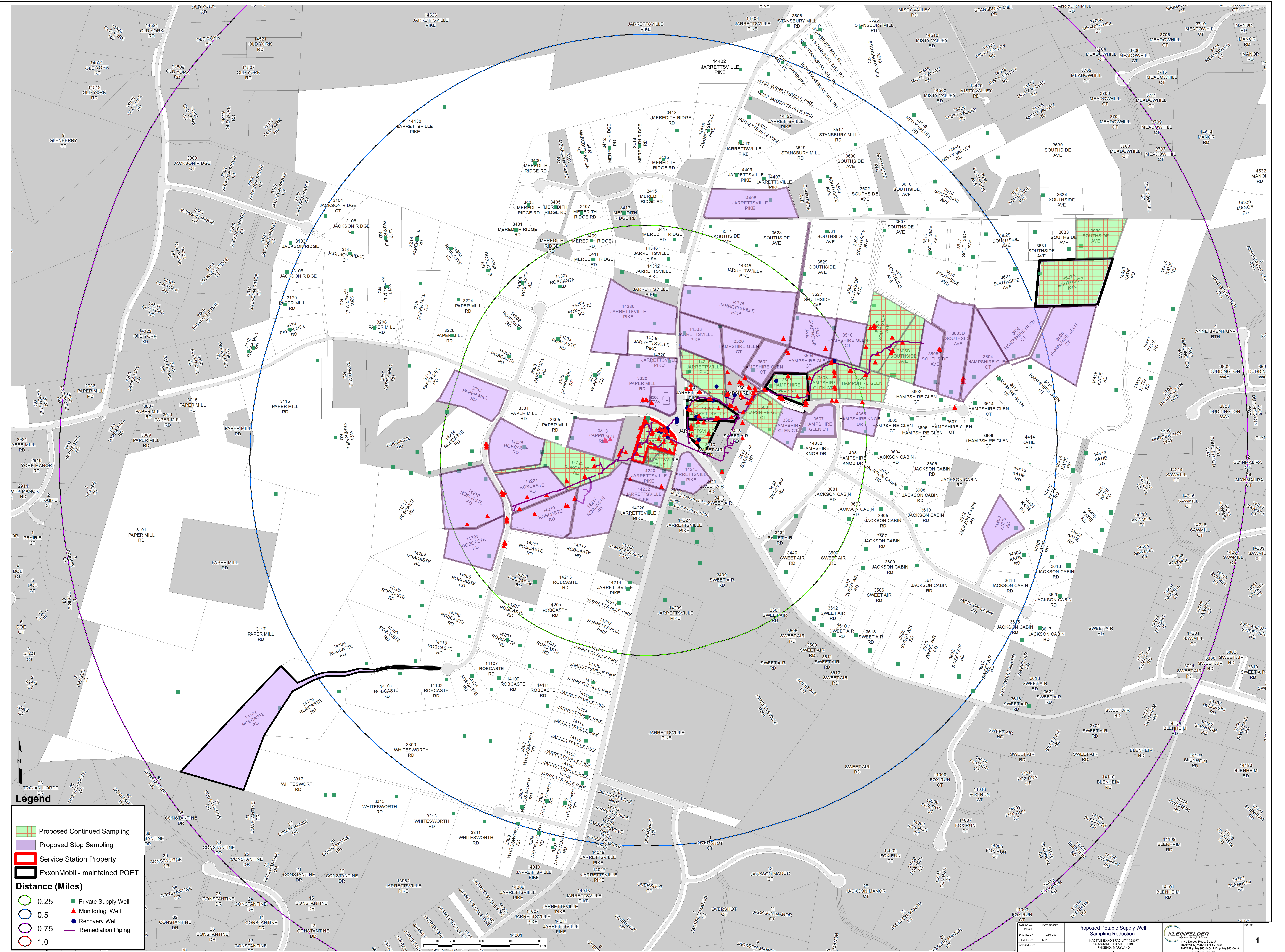
\*MDE, June 2008, State of Maryland Department of the Environment, Cleanup Standards for Soil and Groundwater, Interim Final Guidance, Update No. 2.1



## FIGURES

---





**Legend**

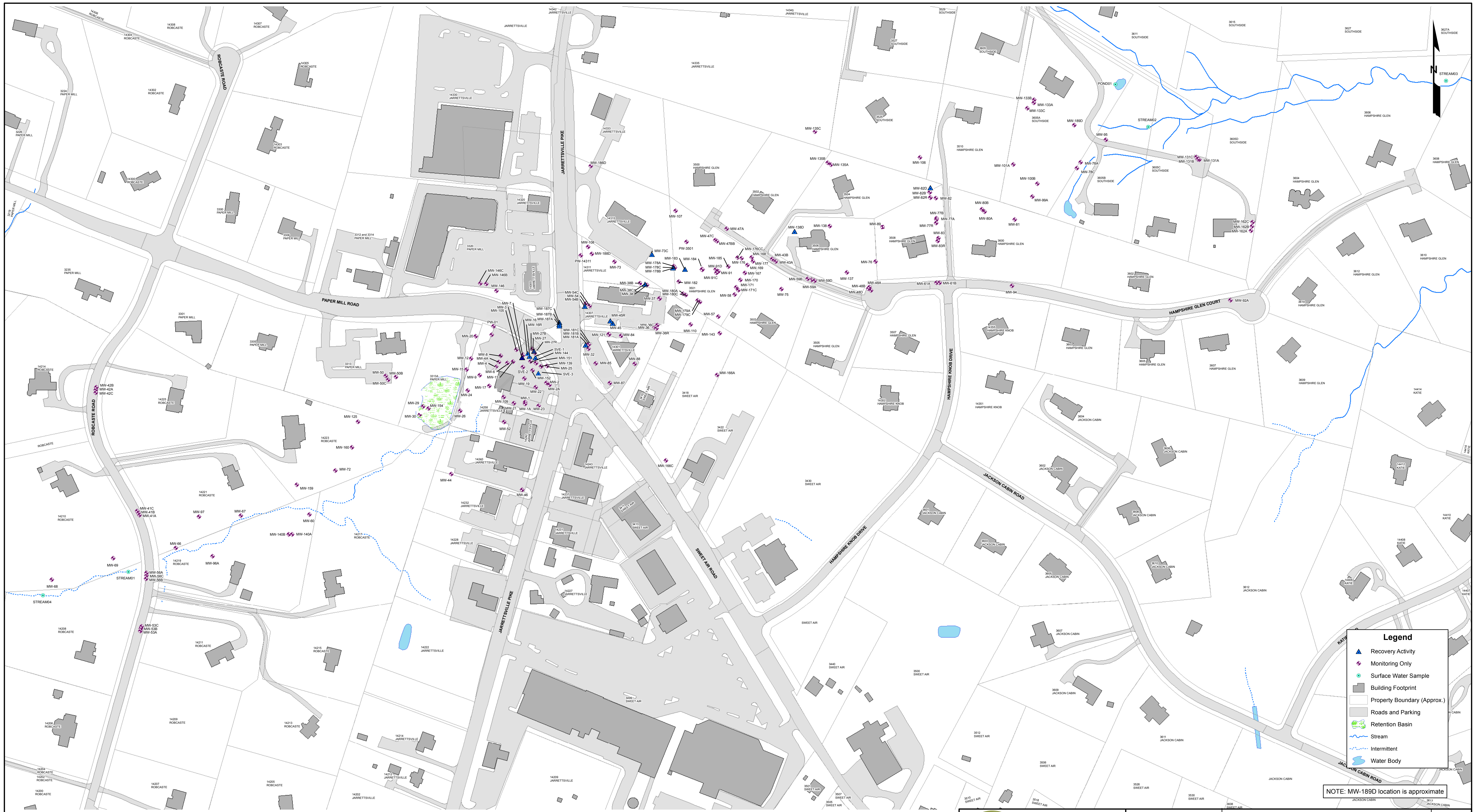
- Proposed Continued Sampling
- Proposed Stop Sampling
- Service Station Property
- ExxonMobil - maintained POET

**Distance (Miles)**

- 0.25
- 0.5
- 0.75
- 1.0

- Private Supply Well
- Monitoring Well
- Recovery Well
- Remediation Piping





The information included on this graphic representation has been compiled from a variety of sources and is subject to change without notice. It is not intended to be used as a warranty or a contract. This document is not intended to be used as a warranty or a contract. It is not intended to be used as a warranty or a contract. It is not intended to be used as a warranty or a contract.

NOTE: MW-189D location is approximate

1340 Charwood Road, Suite 1  
Hanover, Maryland 21076  
1 | 566.862.9700  
1 | 410.850.0049

PROJECT NO.	20193011
DRAWN:	3/26/2020
DRAWN BY:	R. Alvarez
CHECKED BY:	C. Low

**2020 Site Plan - Monitoring Wells and Recovery Wells**

INACTIVE EXXON FACILITY #28077  
14258 JARRETTSVILLE PIKE  
PHOENIX, MARYLAND  
BALTIMORE COUNTY

FIGURE  
**2**





## TABLES

---

**Request to Stop Sampling Private Supply Wells**  
**Table 1 - PROPOSED Private Supply Well Sampling**  
**Inactive Exxon Facility #28077**  
**14258 Jarrettsville Pike**  
**Phoenix, Maryland**

= Continue Sampling (14 Supply Wells)

	Address	First Date Sampled	Last Date Sampled	EM Managed POET	Date last MTBE Detection >20ppb	Date Last MTBE >10ppb (past 5 years)	Date Last MTBE >5ppb (past 5 years)	Active Monitoring Well(s) on Property	Active Remediation Activity on Property	Rationale for Discontinued Sampling OR Frequency For Continued Sampling
1	14102 Robcaste Road	3/29/06	2/17/20		NA			No	No	MTBE not detected > 5ppb in the past 5 years and has never been > standard
2	14208 Robcaste Road	2/25/06	1/17/20		NA			No	No	MTBE not detected > 5ppb in the past 5 years and has never been > standard
3	14210 Robcaste Road	3/1/06	3/10/20		NA			No	No	MTBE not detected > 5ppb in the past 5 years and has never been > standard
4	14217 Robcaste Road	2/25/06	1/21/20		NA			No	No	MTBE not detected > 5ppb in the past 5 years and has never been > standard
5	14219 Robcaste Road	2/23/06	1/16/20		NA			No	No	MTBE not detected > 5ppb in the past 5 years and has never been > standard
6	14221 Robcaste Road	2/24/06	2/19/20		NA			No	No	MTBE not detected > 5ppb in the past 5 years and has never been > standard
7	14223 Robcaste Road	2/24/06	6/29/20		NA			MW-72, MW-125, MW-159, MW-160	No	Maintain Quarterly Sampling
8	14225 Robcaste Road	2/25/06	1/21/20		NA			No	No	MTBE not detected > 5ppb in the past 5 years and has never been > standard
9	14232 Jarrettsville Pike	2/23/06	7/15/19		NA			No	No	MTBE not detected > 5ppb in the past 5 years and has never been > standard
10	14240 Jarrettsville Pike	2/23/06	5/11/20		4/12/10			No	No	MTBE not detected > 5ppb in the past 5 years and has not been > standard for 10 years
11	14242 Jarrettsville Pike	2/20/06	2/18/20		4/30/07			MW-52	No	Maintain Quarterly Sampling
12	14243 Jarrettsville Pike	3/17/06	9/15/20		8/7/06			No	No	MTBE not detected > 5ppb in the past 5 years and has not been > standard for 14 years
13	14258 Jarrettsville Pike	3/27/06	4/7/20		NA			Yes-Site	Yes-Site	Maintain Quarterly Sampling
14	14300 Jarrettsville Pike	3/22/06	1/16/20		NA			No	No	MTBE not detected > 5ppb in the past 5 years and has never been > standard
15	14301 Jarrettsville Pike	3/3/06	5/8/20	Yes	4/4/11	3/5/18	5/7/18	MW-32, MW-84, MW-85, MW-87, MW-88, MW-181A	Yes-MW-181A	Maintain Quarterly Sampling
16	14307 Jarrettsville Pike	8/3/10	5/8/20	Yes	5/10/11		2/2/15	MW-36R, MW-37, MW-38, MW-38C, MW-45, MW-45R, MW-54, MW-54B, MW-54C, MW-110	Yes-MW-38C, MW-45, MW-45R, MW-54B	Maintain Quarterly Sampling
17	14315 Jarrettsville Pike	3/3/06	9/16/20		NA			MW-73C	Yes-MW-73C	Maintain Quarterly Sampling
18	14320 Jarrettsville Pike	3/14/06	9/15/20		NA			No	No	MTBE not detected > 5ppb in the past 5 years and has never been > standard
19	14330 Jarrettsville Pike	2/25/06	1/15/20		NA			No	No	MTBE not detected > 5ppb in the past 5 years and has never been > standard
20	14333 Jarrettsville Pike	5/28/09	9/15/20		NA			No	No	MTBE not detected > 5ppb in the past 5 years and has never been > standard
21	14335 Jarrettsville Pike	3/3/06	1/20/20		NA			No	No	MTBE not detected > 5ppb in the past 5 years and has never been > standard
22	14355 Hampshire Knob	4/4/06	1/20/20		NA			No	No	MTBE not detected > 5ppb in the past 5 years and has never been > standard
23	14405 Jarrettsville Pike	3/17/06	9/16/20		7/8/08			No	No	MTBE not detected > 5ppb in the past 5 years and has not been > standard for 12 years
24	14406 Katie Road	7/9/07	7/9/19		11/13/07			No	No	MTBE not detected > 5ppb in the past 5 years and has not been > standard for 13 years; repeated attempts to sample with no access or response provided
25	3235 Paper Mill Road	2/23/06	1/14/19		NA			No	No	MTBE not detected > 5ppb in the past 5 years and has never been > standard; repeated attempts to sample with no access or response provided
26	3313 Paper Mill Road	2/20/06	6/30/20		8/1/06		10/5/15	No	No	MTBE not detected > 5ppb for approximately 5 years and has not been > standard for 14 years
27	3320 Paper Mill Road	2/28/06	1/16/20		NA			No	No	MTBE not detected > 5ppb in the past 5 years and has never been > standard
28	3500 Hampshire Glen Ct	3/2/06	1/17/20		NA			No	No	MTBE not detected > 5ppb in the past 5 years and has never been > standard
29	3502 Hampshire Glen Ct	3/3/06	1/15/20		NA			No	No	MTBE not detected > 5ppb in the past 5 years and has never been > standard
30	3503 Hampshire Glen Ct	3/2/06	10/18/19		NA			MW-75	No	Maintain Quarterly Sampling (when well functioning again); repeated attempts to sample with no access or response provided
31	3504 Hampshire Glen Ct	3/3/06	1/20/20		NA			No	No	MTBE not detected > 5ppb in the past 5 years and has never been > standard
32	3505 Hampshire Glen Ct	3/3/06	1/14/19		NA			No	No	MTBE not detected > 5ppb in the past 5 years and has never been > standard; repeated attempts to sample with no access or response provided

**Request to Stop Sampling Private Supply Wells**  
**Table 1 - PROPOSED Private Supply Well Sampling**  
**Inactive Exxon Facility #28077**  
**14258 Jarrettsville Pike**  
**Phoenix, Maryland**

	Address	First Date Sampled	Last Date Sampled	EM Managed POET	Date last MTBE Detection >20ppb	Date Last MTBE >10ppb (past 5 years)	Date Last MTBE >5ppb (past 5 years)	Active Monitoring Well(s) on Property	Active Remediation Activity on Property	Rationale for Discontinued Sampling OR Frequency For Continued Sampling
33	3506 Hampshire Glen Ct	3/3/06	9/16/20	Yes	5/28/09			MW-137, MW-138	Yes-MW-138D	Maintain Quarterly Sampling
34	3507 Hampshire Glen Ct	3/2/06	7/15/19		5/1/07			No	No	MTBE not detected > 5ppb in the past 5 years and has not been > standard for 13 years; repeated attempts to sample with no access or response provided
35	3508 Hampshire Glen Ct	3/3/06	6/29/20		NA			MW-76, MW-77A, MW-77B, MW-82B, MW-82R, MW-89	Yes-MW-82D	Maintain Quarterly Sampling
36	3510 Hampshire Glen Ct	3/4/06	9/16/20		NA			No	No	MTBE not detected > 5ppb in the past 5 years and has never been > standard
37	3525 Southside Ave	3/2/06	1/20/20		NA			No	No	MTBE not detected > 5ppb in the past 5 years and has never been > standard
38	3600 Hampshire Glen Ct	3/4/06	1/15/20		NA			MW-80A, MW-80B	No	Maintain Semi-Annual Sampling
39	3604 Hampshire Glen Ct	3/16/06	9/16/20		10/30/07			No	No	MTBE not detected > 5ppb in the past 5 years and has not been > standard for 13 years
40	3605 A Southside Ave	3/14/06	1/21/20		NA			MW-99A, MW-101A, MW-189D	No	Maintain Semi-Annual Sampling
41	3605 B Southside Ave	3/15/06	1/20/20		NA			MW-78A, MW-78C	No	Maintain Semi-Annual Sampling
42	3605 C Southside Ave	3/14/06	6/4/18		NA			No	No	MTBE not detected > 5ppb in the past 5 years and has never been > standard; repeated attempts to sample with no access or response provided
43	3605 D Southside Ave	3/14/06	1/16/20		NA			No	No	MTBE not detected > 5ppb in the past 5 years and has never been > standard
44	3606 Hampshire Glen Ct	3/16/06	1/20/20		3/16/06			No	No	MTBE not detected > 5ppb in the past 5 years and has not been > standard for 14 years
45	3608 Hampshire Glen Ct	3/15/06	7/8/19		NA			No	No	MTBE not detected > 5ppb in the past 5 years and has never been > standard; repeated attempts to sample with no access or response provided
46	3627A Southside Ave	3/21/06	9/9/20	Yes	8/25/20		8/25/20	No	No	N/A - Maintain monthly sampling
47	3635 Southside Ave	3/20/06	9/2/20		NA		8/3/20	No	No	N/A - Maintain quarterly sampling

**Table 2 - Historical Private Supply Well Analytical Table**

Inactive Exxon Facility #28077  
 14258 Jarrettsville Pike  
 Phoenix, Maryland

Map/Parcel/Lot	Address	Sample Date	POET Sample Point	MTBE (µg/L)	Benzene (µg/L)	Toluene (µg/L)	Ethyl-benzene (µg/L)	Total Xylenes (µg/L)	Naphthalene (µg/L)	DIPE (µg/L)	ETBE (µg/L)	TAME (µg/L)	TBA (µg/L)
M35P356L01	3500 Hampshire Glen Court	3/2/2006		ND(0.50)	ND(0.50)	ND(0.50)	ND(0.50)	ND(0.50)	ND(0.50)	ND(0.50)	ND(0.50)	ND(0.50)	ND(5.0)
M35P356L01	3500 Hampshire Glen Court	3/16/2006		ND(0.50)	ND(0.50)	ND(0.50)	ND(0.50)	ND(0.50)	ND(0.50)	ND(0.50)	ND(0.50)	ND(0.50)	ND(5.0)
M35P356L01	3500 Hampshire Glen Court	3/23/2006		ND(0.50)	ND(0.50)	ND(0.50)	ND(0.50)	ND(0.50)	ND(0.50)	ND(0.50)	ND(0.50)	ND(0.50)	ND(5.0)
M35P356L01	3500 Hampshire Glen Court	3/30/2006		ND(0.50)	ND(0.50)	ND(0.50)	ND(0.50)	ND(0.50)	ND(0.50)	ND(0.50)	ND(0.50)	ND(0.50)	ND(5.0)
M35P356L01	3500 Hampshire Glen Court	4/6/2006		ND(0.50)	ND(0.50)	ND(0.50)	ND(0.50)	ND(0.50)	ND(0.50)	ND(0.50)	ND(0.50)	ND(0.50)	ND(5.0)
M35P356L01	3500 Hampshire Glen Court	5/2/2006		0.28 J	ND(0.50)	ND(0.50)	ND(0.50)	ND(0.50)	ND(0.50)	ND(0.50)	ND(0.50)	ND(0.50)	ND(5.0)
M35P356L01	3500 Hampshire Glen Court	5/8/2006		0.31 J	ND(0.50)	ND(0.50)	ND(0.50)	ND(0.50)	ND(0.50)	ND(0.50)	ND(0.50)	ND(0.50)	ND(5.0)
M35P356L01	3500 Hampshire Glen Court	5/15/2006		0.26 J	ND(0.50)	ND(0.50)	ND(0.50)	ND(0.50)	ND(0.50)	ND(0.50)	ND(0.50)	ND(0.50)	ND(5.0)
M35P356L01	3500 Hampshire Glen Court	5/22/2006		0.27 J	ND(0.50)	ND(0.50)	ND(0.50)	ND(0.50)	ND(0.50)	ND(0.50)	ND(0.50)	ND(0.50)	ND(5.0)
M35P356L01	3500 Hampshire Glen Court	5/31/2006		0.34 J	ND(0.50)	ND(0.50)	ND(0.50)	ND(0.50)	ND(0.50)	ND(0.50)	ND(0.50)	ND(0.50)	ND(5.0)
M35P356L01	3500 Hampshire Glen Court	6/5/2006		0.38 J	ND(0.50)	0.17 J	ND(0.50)	ND(0.50)	ND(0.50)	ND(0.50)	ND(0.50)	ND(0.50)	ND(5.0)
M35P356L01	3500 Hampshire Glen Court	6/15/2006		0.35 J	ND(0.50)	ND(0.50)	ND(0.50)	ND(0.50)	ND(0.50)	ND(0.50)	ND(0.50)	ND(0.50)	ND(5.0)
M35P356L01	3500 Hampshire Glen Court	6/19/2006		ND(0.50)	ND(0.50)	ND(0.50)	ND(0.50)	ND(0.50)	ND(0.50)	ND(0.50)	ND(0.50)	ND(0.50)	ND(5.0)
M35P356L01	3500 Hampshire Glen Court	6/26/2006		ND(0.50)	ND(0.50)	ND(0.50)	ND(0.50)	ND(0.50)	ND(0.50)	ND(0.50)	ND(0.50)	ND(0.50)	ND(5.0)
M35P356L01	3500 Hampshire Glen Court	7/10/2006		ND(0.50)	ND(0.50)	ND(0.50)	ND(0.50)	ND(0.50)	ND(0.50)	ND(0.50)	ND(0.50)	ND(0.50)	ND(5.0)
M35P356L01	3500 Hampshire Glen Court	7/17/2006		ND(0.50)	ND(0.50)	ND(0.50)	ND(0.50)	ND(0.50)	ND(0.50)	ND(0.50)	ND(0.50)	ND(0.50)	ND(5.0)
M35P356L01	3500 Hampshire Glen Court	7/24/2006		ND(0.50)	ND(0.50)	ND(0.50)	ND(0.50)	ND(0.50)	ND(0.50)	ND(0.50)	ND(0.50)	ND(0.50)	ND(5.0)
M35P356L01	3500 Hampshire Glen Court	7/31/2006		ND(0.50)	ND(0.50)	ND(0.50)	ND(0.50)	ND(0.50)	ND(0.50)	ND(0.50)	ND(0.50)	ND(0.50)	ND(5.0)
M35P356L01	3500 Hampshire Glen Court	8/7/2006		ND(0.50)	ND(0.50)	ND(0.50)	ND(0.50)	ND(0.50)	ND(0.50)	ND(0.50)	ND(0.50)	ND(0.50)	ND(5.0)
M35P356L01	3500 Hampshire Glen Court	8/21/2006		ND(0.50)	ND(0.50)	ND(0.50)	ND(0.50)	ND(0.50)	ND(0.50)	ND(0.50)	ND(0.50)	ND(0.50)	ND(5.0)
M35P356L01	3500 Hampshire Glen Court	8/28/2006		ND(0.50)	ND(0.50)	ND(0.50)	ND(0.50)	ND(0.50)	ND(0.50)	ND(0.50)	ND(0.50)	ND(0.50)	ND(5.0)
M35P356L01	3500 Hampshire Glen Court	9/6/2006		ND(0.50)	ND(0.50)	ND(0.50)	ND(0.50)	ND(0.50)	ND(0.50)	ND(0.50)	ND(0.50)	ND(0.50)	ND(5.0)
M35P356L01	3500 Hampshire Glen Court	9/12/2006		ND(0.50)	ND(0.50)	ND(0.50)	ND(0.50)	ND(0.50)	ND(0.50)	ND(0.50)	ND(0.50)	ND(0.50)	ND(5.0)
M35P356L01	3500 Hampshire Glen Court	9/18/2006		ND(0.50)	ND(0.50)	ND(0.50)	ND(0.50)	ND(0.50)	ND(0.50)	ND(0.50)	ND(0.50)	ND(0.50)	ND(5.0)
M35P356L01	3500 Hampshire Glen Court	9/25/2006		ND(0.50)	ND(0.50)	ND(0.50)	ND(0.50)	ND(0.50)	ND(0.50)	ND(0.50)	ND(0.50)	ND(0.50)	ND(5.0)
M35P356L01	3500 Hampshire Glen Court	10/2/2006		ND(0.50)	ND(0.50)	ND(0.50)	ND(0.50)	ND(0.50)	ND(0.50)	ND(0.50)	ND(0.50)	ND(0.50)	ND(5.0)
M35P356L01	3500 Hampshire Glen Court	10/10/2006		ND(0.50)	ND(0.50)	ND(0.50)	ND(0.50)	ND(0.50)	ND(0.50)	ND(0.50)	ND(0.50)	ND(0.50)	ND(5.0)
M35P356L01	3500 Hampshire Glen Court	10/16/2006		ND(0.50)	ND(0.50)	ND(0.50)	ND(0.50)	ND(0.50)	ND(0.50)	ND(0.50)	ND(0.50)	ND(0.50)	ND(5.0)
M35P356L01	3500 Hampshire Glen Court	10/23/2006		ND(0.50)	ND(0.50)	ND(0.50)	ND(0.50)	ND(0.50)	ND(0.50)	ND(0.50)	ND(0.50)	ND(0.50)	ND(5.0)
M35P356L01	3500 Hampshire Glen Court	10/30/2006		ND(0.50)	ND(0.50)	ND(0.50)	ND(0.50)	ND(0.50)	ND(0.50)	ND(0.50)	ND(0.50)	ND(0.50)	ND(5.0)

**Table 2 - Historical Private Supply Well Analytical Table**

Inactive Exxon Facility #28077  
 14258 Jarrettsville Pike  
 Phoenix, Maryland

Map/Parcel/Lot	Address	Sample Date	POET Sample Point	MTBE (µg/L)	Benzene (µg/L)	Toluene (µg/L)	Ethyl-benzene (µg/L)	Total Xylenes (µg/L)	Naphthalene (µg/L)	DIPE (µg/L)	ETBE (µg/L)	TAME (µg/L)	TBA (µg/L)
M35P356L01	3500 Hampshire Glen Court	11/6/2006		ND(0.50)	ND(0.50)	ND(0.50)	ND(0.50)	ND(0.50)	ND(0.50)	ND(0.50)	ND(0.50)	ND(0.50)	ND(5.0)
M35P356L01	3500 Hampshire Glen Court	11/13/2006		ND(0.50)	ND(0.50)	ND(0.50)	ND(0.50)	ND(0.50)	ND(0.50)	ND(0.50)	ND(0.50)	ND(0.50)	ND(5.0)
M35P356L01	3500 Hampshire Glen Court	11/20/2006		ND(0.50)	ND(0.50)	ND(0.50)	ND(0.50)	ND(0.50)	ND(0.50)	ND(0.50)	ND(0.50)	ND(0.50)	ND(5.0)
M35P356L01	3500 Hampshire Glen Court	11/27/2006		ND(0.50)	ND(0.50)	ND(0.50)	ND(0.50)	ND(0.50)	ND(0.50)	ND(0.50)	ND(0.50)	ND(0.50)	ND(5.0)
M35P356L01	3500 Hampshire Glen Court	12/4/2006		ND(0.50)	ND(0.50)	ND(0.50)	ND(0.50)	ND(0.50)	ND(0.50)	ND(0.50)	ND(0.50)	ND(0.50)	ND(5.0)
M35P356L01	3500 Hampshire Glen Court	12/11/2006		ND(0.50)	ND(0.50)	ND(0.50)	ND(0.50)	ND(0.50)	ND(0.50)	ND(0.50)	ND(0.50)	ND(0.50)	ND(5.0)
M35P356L01	3500 Hampshire Glen Court	12/18/2006		ND(0.50)	ND(0.50)	ND(0.50)	ND(0.50)	ND(0.50)	ND(0.50)	ND(0.50)	ND(0.50)	ND(0.50)	ND(5.0)
M35P356L01	3500 Hampshire Glen Court	1/8/2007		ND(0.50)	ND(0.50)	ND(0.50)	ND(0.50)	ND(0.50)	ND(0.50)	ND(0.50)	ND(0.50)	ND(0.50)	ND(5.0)
M35P356L01	3500 Hampshire Glen Court	1/22/2007		ND(0.50)	ND(0.50)	ND(0.50)	ND(0.50)	ND(0.50)	ND(0.50)	ND(0.50)	ND(0.50)	ND(0.50)	ND(5.0)
M35P356L01	3500 Hampshire Glen Court	2/21/2007		ND(0.50)	ND(0.50)	ND(0.50)	ND(0.50)	ND(0.50)	ND(0.50)	ND(0.50)	ND(0.50)	ND(0.50)	ND(5.0)
M35P356L01	3500 Hampshire Glen Court	3/19/2007		ND(0.50)	ND(0.50)	ND(0.50)	ND(0.50)	ND(0.50)	ND(0.50)	ND(0.50)	ND(0.50)	ND(0.50)	ND(5.0)
M35P356L01	3500 Hampshire Glen Court	4/2/2007		ND(0.50)	ND(0.50)	ND(0.50)	ND(0.50)	ND(0.50)	ND(0.50)	ND(0.50)	ND(0.50)	ND(0.50)	ND(5.0)
M35P356L01	3500 Hampshire Glen Court	4/16/2007		ND(0.50)	ND(0.50)	ND(0.50)	ND(0.50)	ND(0.50)	ND(0.50)	ND(0.50)	ND(0.50)	ND(0.50)	ND(5.0)
M35P356L01	3500 Hampshire Glen Court	4/30/2007		ND(0.50)	ND(0.50)	ND(0.50)	ND(0.50)	ND(0.50)	ND(0.50)	ND(0.50)	ND(0.50)	ND(0.50)	ND(5.0)
M35P356L01	3500 Hampshire Glen Court	5/15/2007		ND(0.50)	ND(0.50)	ND(0.50)	ND(0.50)	ND(0.50)	ND(0.50)	ND(0.50)	ND(0.50)	ND(0.50)	ND(5.0)
M35P356L01	3500 Hampshire Glen Court	6/25/2007		ND(0.50)	ND(0.50)	ND(0.50)	ND(0.50)	ND(0.50)	ND(0.50)	ND(0.50)	ND(0.50)	ND(0.50)	ND(5.0)
M35P356L01	3500 Hampshire Glen Court	7/9/2007		ND(0.50)	ND(0.50)	ND(0.50)	ND(0.50)	ND(0.50)	ND(0.50)	ND(0.50)	ND(0.50)	ND(0.50)	ND(5.0)
M35P356L01	3500 Hampshire Glen Court	7/23/2007		ND(0.50)	ND(0.50)	ND(0.50)	ND(0.50)	ND(0.50)	ND(0.50)	ND(0.50)	ND(0.50)	ND(0.50)	ND(5.0)
M35P356L01	3500 Hampshire Glen Court	8/6/2007		ND(0.50)	ND(0.50)	ND(0.50)	ND(0.50)	ND(0.50)	ND(0.50)	ND(0.50)	ND(0.50)	ND(0.50)	ND(5.0)
M35P356L01	3500 Hampshire Glen Court	8/20/2007		ND(0.50)	ND(0.50)	ND(0.50)	ND(0.50)	ND(0.50)	ND(0.50)	ND(0.50)	ND(0.50)	ND(0.50)	ND(5.0)
M35P356L01	3500 Hampshire Glen Court	9/4/2007		ND(0.50)	ND(0.50)	ND(0.50)	ND(0.50)	ND(0.50)	ND(0.50)	ND(0.50)	ND(0.50)	ND(0.50)	ND(5.0)
M35P356L01	3500 Hampshire Glen Court	9/17/2007		ND(0.50)	ND(0.50)	ND(0.50)	ND(0.50)	ND(0.50)	ND(0.50)	ND(0.50)	ND(0.50)	ND(0.50)	ND(5.0)
M35P356L01	3500 Hampshire Glen Court	11/12/2007		ND(0.50)	ND(0.50)	ND(0.50)	ND(0.50)	ND(0.50)	ND(0.50)	ND(0.50)	ND(0.50)	ND(0.50)	ND(5.0)
M35P356L01	3500 Hampshire Glen Court	11/26/2007		ND(0.50)	ND(0.50)	ND(0.50)	ND(0.50)	ND(0.50)	ND(0.50)	ND(0.50)	ND(0.50)	ND(0.50)	ND(5.0)
M35P356L01	3500 Hampshire Glen Court	12/10/2007		ND(0.50)	ND(0.50)	ND(0.50)	ND(0.50)	ND(0.50)	ND(0.50)	ND(0.50)	ND(0.50)	ND(0.50)	ND(5.0)
M35P356L01	3500 Hampshire Glen Court	1/7/2008		ND(0.50)	ND(0.50)	ND(0.50)	ND(0.50)	ND(0.50)	ND(0.50)	ND(0.50)	ND(0.50)	ND(0.50)	ND(5.0)
M35P356L01	3500 Hampshire Glen Court	2/4/2008		ND(0.50)	ND(0.50)	ND(0.50)	ND(0.50)	ND(0.50)	ND(0.50)	ND(0.50)	ND(0.50)	ND(0.50)	ND(5.0)
M35P356L01	3500 Hampshire Glen Court	3/3/2008		ND(0.50)	ND(0.50)	ND(0.50)	ND(0.50)	ND(0.50)	ND(0.50)	ND(0.50)	ND(0.50)	ND(0.50)	ND(5.0)
M35P356L01	3500 Hampshire Glen Court	4/7/2008		ND(0.50)	ND(0.50)	ND(0.50)	ND(0.50)	ND(0.50)	ND(0.50)	ND(0.50)	ND(0.50)	ND(0.50)	ND(5.0)
M35P356L01	3500 Hampshire Glen Court	5/5/2008		ND(0.50)	ND(0.50)	ND(0.50)	ND(0.50)	ND(0.50)	ND(0.50)	ND(0.50)	ND(0.50)	ND(0.50)	ND(5.0)



**Table 2 - Historical Private Supply Well Analytical Table**

Inactive Exxon Facility #28077  
 14258 Jarrettsville Pike  
 Phoenix, Maryland

Map/Parcel/Lot	Address	Sample Date	POET Sample Point	MTBE (µg/L)	Benzene (µg/L)	Toluene (µg/L)	Ethyl-benzene (µg/L)	Total Xylenes (µg/L)	Naphthalene (µg/L)	DIPE (µg/L)	ETBE (µg/L)	TAME (µg/L)	TBA (µg/L)
M35P356L01	3500 Hampshire Glen Court	6/2/2008		ND(0.50)	ND(0.50)	ND(0.50)	ND(0.50)	ND(0.50)	ND(0.50)	ND(0.50)	ND(0.50)	ND(0.50)	ND(5.0)
M35P356L01	3500 Hampshire Glen Court	7/7/2008		ND(0.50)	ND(0.50)	ND(0.50)	ND(0.50)	ND(0.50)	ND(0.50)	ND(0.50)	ND(0.50)	ND(0.50)	ND(5.0)
M35P356L01	3500 Hampshire Glen Court	8/4/2008		ND(0.50)	ND(0.50)	ND(0.50)	ND(0.50)	ND(0.50)	ND(0.50)	ND(0.50)	ND(0.50)	ND(0.50)	ND(5.0)
M35P356L01	3500 Hampshire Glen Court	9/8/2008		ND(0.50)	ND(0.50)	ND(0.50)	ND(0.50)	ND(0.50)	ND(0.50)	ND(0.50)	ND(0.50)	ND(0.50)	ND(5.0)
M35P356L01	3500 Hampshire Glen Court	10/6/2008		ND(0.50)	ND(0.50)	ND(0.50)	ND(0.50)	ND(0.50)	ND(0.50)	ND(0.50)	ND(0.50)	ND(0.50)	ND(5.0)
M35P356L01	3500 Hampshire Glen Court	11/3/2008		ND(0.50)	ND(0.50)	ND(0.50)	ND(0.50)	ND(0.50)	ND(0.50)	ND(0.50)	ND(0.50)	ND(0.50)	ND(5.0)
M35P356L01	3500 Hampshire Glen Court	12/1/2008		ND(0.50)	ND(0.50)	ND(0.50)	ND(0.50)	ND(0.50)	ND(0.50)	ND(0.50)	ND(0.50)	ND(0.50)	ND(5.0)
M35P356L01	3500 Hampshire Glen Court	1/5/2009		ND(0.50)	ND(0.50)	ND(0.50)	ND(0.50)	ND(0.50)	ND(0.50)	ND(0.50)	ND(0.50)	ND(0.50)	ND(5.0)
M35P356L01	3500 Hampshire Glen Court	2/2/2009		ND(0.50)	ND(0.50)	ND(0.50)	ND(0.50)	ND(0.50)	ND(0.50)	ND(0.50)	ND(0.50)	ND(0.50)	ND(5.0)
M35P356L01	3500 Hampshire Glen Court	3/4/2009		ND(0.50)	ND(0.50)	ND(0.50)	ND(0.50)	ND(0.50)	ND(0.50)	ND(0.50)	ND(0.50)	ND(0.50)	ND(5.0)
M35P356L01	3500 Hampshire Glen Court	4/6/2009		ND(0.50)	ND(0.50)	ND(0.50)	ND(0.50)	ND(0.50)	ND(0.50)	ND(0.50)	ND(0.50)	ND(0.50)	ND(5.0)
M35P356L01	3500 Hampshire Glen Court	5/5/2009		ND(0.50)	ND(0.50)	ND(0.50)	ND(0.50)	ND(0.50)	ND(0.50)	ND(0.50)	ND(0.50)	ND(0.50)	ND(5.0)
M35P356L01	3500 Hampshire Glen Court	6/1/2009		ND(0.50)	ND(0.50)	ND(0.50)	ND(0.50)	ND(0.50)	ND(0.50)	ND(0.50)	ND(0.50)	ND(0.50)	ND(5.0)
M35P356L01	3500 Hampshire Glen Court	7/6/2009		ND(0.50)	ND(0.50)	ND(0.50)	ND(0.50)	ND(0.50)	ND(0.50)	ND(0.50)	ND(0.50)	ND(0.50)	ND(5.0)
M35P356L01	3500 Hampshire Glen Court	8/3/2009		ND(0.50)	ND(0.50)	ND(0.50)	ND(0.50)	ND(0.50)	ND(0.50)	ND(0.50)	ND(0.50)	ND(0.50)	ND(5.0)
M35P356L01	3500 Hampshire Glen Court	8/31/2009		ND(0.50)	ND(0.50)	ND(0.50)	ND(0.50)	ND(0.50)	ND(0.50)	ND(0.50)	ND(0.50)	ND(0.50)	ND(5.0)
M35P356L01	3500 Hampshire Glen Court	10/6/2009		ND(0.50)	ND(0.50)	ND(0.50)	ND(0.50)	ND(0.50)	ND(0.50)	ND(0.50)	ND(0.50)	ND(0.50)	ND(5.0)
M35P356L01	3500 Hampshire Glen Court	12/7/2009		ND(0.50)	ND(0.50)	ND(0.50)	ND(0.50)	ND(0.50)	ND(0.50)	ND(0.50)	ND(0.50)	ND(0.50)	ND(5.0)
M35P356L01	3500 Hampshire Glen Court	1/5/2010		ND(0.50)	ND(0.50)	ND(0.50)	ND(0.50)	ND(0.50)	ND(0.50)	ND(0.50)	ND(0.50)	ND(0.50)	ND(5.0)
M35P356L01	3500 Hampshire Glen Court	2/1/2010		ND(0.50)	ND(0.50)	ND(0.50)	ND(0.50)	ND(0.50)	ND(0.50)	ND(0.50)	ND(0.50)	ND(0.50)	ND(5.0)
M35P356L01	3500 Hampshire Glen Court	3/1/2010		ND(0.50)	ND(0.50)	ND(0.50)	ND(0.50)	ND(0.50)	ND(0.50)	ND(0.50)	ND(0.50)	ND(0.50)	ND(5.0)
M35P356L01	3500 Hampshire Glen Court	4/5/2010		ND(0.50)	ND(0.50)	ND(0.50)	ND(0.50)	ND(0.50)	ND(0.50)	ND(0.50)	ND(0.50)	ND(0.50)	ND(5.0)
M35P356L01	3500 Hampshire Glen Court	5/4/2010		ND(0.50)	ND(0.50)	ND(0.50)	ND(0.50)	ND(0.50)	ND(0.50)	ND(0.50)	ND(0.50)	ND(0.50)	ND(5.0)
M35P356L01	3500 Hampshire Glen Court	6/8/2010		ND(0.50)	0.074 J	ND(0.50)	ND(0.50)	ND(0.50)	ND(0.50)	ND(0.50)	ND(0.50)	ND(0.50)	ND(5.0)
M35P356L01	3500 Hampshire Glen Court	7/12/2010		ND(0.50)	0.065 J	ND(0.50)	ND(0.50)	ND(0.50)	ND(0.50)	ND(0.50)	ND(0.50)	ND(0.50)	ND(5.0)
M35P356L01	3500 Hampshire Glen Court	8/2/2010		ND(0.50)	ND(0.50)	ND(0.50)	ND(0.50)	ND(0.50)	ND(0.50)	ND(0.50)	ND(0.50)	ND(0.50)	ND(5.0)
M35P356L01	3500 Hampshire Glen Court	9/13/2010		ND(0.50)	ND(0.50)	ND(0.50)	ND(0.50)	ND(0.50)	ND(0.50)	ND(0.50)	ND(0.50)	ND(0.50)	ND(5.0)
M35P356L01	3500 Hampshire Glen Court	10/4/2010		ND(0.50)	ND(0.50)	ND(0.50)	ND(0.50)	ND(0.50)	ND(0.50)	ND(0.50)	ND(0.50)	ND(0.50)	ND(5.0)
M35P356L01	3500 Hampshire Glen Court	11/1/2010		ND(0.50)	ND(0.50)	ND(0.50)	ND(0.50)	ND(0.50)	ND(0.50)	ND(0.50)	ND(0.50)	ND(0.50)	ND(5.0)
M35P356L01	3500 Hampshire Glen Court	12/15/2010		ND(0.50)	ND(0.50)	ND(0.50)	ND(0.50)	ND(0.50)	ND(0.50)	ND(0.50)	ND(0.50)	ND(0.50)	ND(5.0)

**Table 2 - Historical Private Supply Well Analytical Table**

Inactive Exxon Facility #28077  
 14258 Jarrettsville Pike  
 Phoenix, Maryland

Map/Parcel/Lot	Address	Sample Date	POET Sample Point	MTBE (µg/L)	Benzene (µg/L)	Toluene (µg/L)	Ethyl-benzene (µg/L)	Total Xylenes (µg/L)	Naphthalene (µg/L)	DIPE (µg/L)	ETBE (µg/L)	TAME (µg/L)	TBA (µg/L)
M35P356L01	3500 Hampshire Glen Court	2/7/2011		ND(0.50)	ND(0.50)	ND(0.50)	ND(0.50)	ND(0.50)	ND(0.50)	ND(0.50)	ND(0.50)	ND(0.50)	ND(5.0)
M35P356L01	3500 Hampshire Glen Court	3/7/2011		ND(0.50)	ND(0.50)	ND(0.50)	ND(0.50)	ND(0.50)	ND(0.50)	ND(0.50)	ND(0.50)	ND(0.50)	ND(5.0)
M35P356L01	3500 Hampshire Glen Court	5/2/2011		ND(0.50)	ND(0.50)	ND(0.50)	ND(0.50)	ND(0.50)	ND(0.50)	ND(0.50)	ND(0.50)	ND(0.50)	ND(5.0)
M35P356L01	3500 Hampshire Glen Court	6/6/2011		0.11 J	ND(0.50)	ND(0.50)	ND(0.50)	ND(0.50)	ND(0.50)	ND(0.50)	ND(0.50)	ND(0.50)	ND(5.0)
M35P356L01	3500 Hampshire Glen Court	7/11/2011		0.10 J	ND(0.50)	ND(0.50)	ND(0.50)	ND(0.50)	ND(0.50)	ND(0.50)	ND(0.50)	ND(0.50)	ND(5.0)
M35P356L01	3500 Hampshire Glen Court	8/18/2011		0.085 J	ND(0.50)	ND(0.50)	ND(0.50)	ND(0.50)	ND(0.50)	ND(0.50)	ND(0.50)	ND(0.50)	ND(5.0)
M35P356L01	3500 Hampshire Glen Court	9/12/2011		ND(0.50)	ND(0.50)	ND(0.50)	ND(0.50)	ND(0.50)	ND(0.50)	ND(0.50)	ND(0.50)	ND(0.50)	ND(5.0)
M35P356L01	3500 Hampshire Glen Court	10/3/2011		0.083 J	ND(0.50)	ND(0.50)	ND(0.50)	ND(0.50)	ND(0.50)	ND(0.50)	ND(0.50)	ND(0.50)	ND(5.0)
M35P356L01	3500 Hampshire Glen Court	11/7/2011		0.079 J	ND(0.50)	ND(0.50)	ND(0.50)	ND(0.50)	ND(0.50)	ND(0.50)	ND(0.50)	ND(0.50)	ND(5.0)
M35P356L01	3500 Hampshire Glen Court	12/5/2011		0.12 J	ND(0.50)	ND(0.50)	ND(0.50)	ND(0.50)	ND(0.50)	ND(0.50)	ND(0.50)	ND(0.50)	ND(5.0)
M35P356L01	3500 Hampshire Glen Court	1/9/2012		0.11 J	ND(0.50)	0.33 J	ND(0.50)	ND(0.50)	ND(0.50)	ND(0.50)	ND(0.50)	ND(0.50)	ND(5.0)
M35P356L01	3500 Hampshire Glen Court	2/6/2012		0.11 J	ND(0.50)	ND(0.50)	ND(0.50)	ND(0.50)	ND(0.50)	ND(0.50)	ND(0.50)	ND(0.50)	ND(5.0)
M35P356L01	3500 Hampshire Glen Court	3/5/2012		0.12 J	ND(0.50)	ND(0.50)	ND(0.50)	ND(0.50)	ND(0.50)	ND(0.50)	ND(0.50)	ND(0.50)	ND(5.0)
M35P356L01	3500 Hampshire Glen Court	4/3/2012		0.13 J	ND(0.50)	ND(0.50)	ND(0.50)	ND(0.50)	ND(0.50)	ND(0.50)	ND(0.50)	ND(0.50)	ND(5.0)
M35P356L01	3500 Hampshire Glen Court	5/7/2012		0.14 J	ND(0.50)	ND(0.50)	ND(0.50)	ND(0.50)	ND(0.50)	ND(0.50)	ND(0.50)	ND(0.50)	ND(5.0)
M35P356L01	3500 Hampshire Glen Court	6/4/2012		0.16 J	ND(0.50)	ND(0.50)	ND(0.50)	ND(0.50)	ND(0.50)	ND(0.50)	ND(0.50)	ND(0.50)	ND(5.0)
M35P356L01	3500 Hampshire Glen Court	7/2/2012		0.15 J	ND(0.50)	ND(0.50)	ND(0.50)	ND(0.50)	ND(0.50)	ND(0.50)	ND(0.50)	ND(0.50)	ND(5.0)
M35P356L01	3500 Hampshire Glen Court	8/6/2012		0.14 J	ND(0.50)	ND(0.50)	ND(0.50)	ND(0.50)	ND(0.50)	ND(0.50)	ND(0.50)	ND(0.50)	ND(5.0)
M35P356L01	3500 Hampshire Glen Court	9/10/2012		0.17 J	ND(0.50)	ND(0.50)	ND(0.50)	ND(0.50)	ND(0.50)	ND(0.50)	ND(0.50)	ND(0.50)	ND(5.0)
M35P356L01	3500 Hampshire Glen Court	10/8/2012		0.14 J	ND(0.50)	ND(0.50)	ND(0.50)	ND(0.50)	ND(0.50)	ND(0.50)	ND(0.50)	ND(0.50)	ND(5.0)
M35P356L01	3500 Hampshire Glen Court	11/5/2012		0.077 J	ND(0.50)	ND(0.50)	ND(0.50)	ND(0.50)	ND(0.50)	ND(0.50)	ND(0.50)	ND(0.50)	ND(5.0)
M35P356L01	3500 Hampshire Glen Court	12/3/2012		0.13 J	ND(0.50)	ND(0.50)	ND(0.50)	ND(0.50)	ND(0.50)	ND(0.50)	ND(0.50)	ND(0.50)	ND(5.0)
M35P356L01	3500 Hampshire Glen Court	1/7/2013		0.12 J	ND(0.50)	ND(0.50)	ND(0.50)	ND(0.50)	ND(0.50)	ND(0.50)	ND(0.50)	ND(0.50)	ND(5.0)
M35P356L01	3500 Hampshire Glen Court	2/4/2013		0.12 J	ND(0.50)	ND(0.50)	ND(0.50)	ND(0.50)	ND(0.50)	ND(0.50)	ND(0.50)	ND(0.50)	ND(5.0)
M35P356L01	3500 Hampshire Glen Court	3/11/2013		0.12 J	ND(0.50)	ND(0.50)	ND(0.50)	ND(0.50)	ND(0.50)	ND(0.50)	ND(0.50)	ND(0.50)	ND(5.0)
M35P356L01	3500 Hampshire Glen Court	4/1/2013		0.11 J	ND(0.50)	ND(0.50)	ND(0.50)	ND(0.50)	ND(0.50)	ND(0.50)	ND(0.50)	ND(0.50)	ND(5.0)
M35P356L01	3500 Hampshire Glen Court	5/6/2013		0.11 J	ND(0.50)	ND(0.50)	ND(0.50)	ND(0.50)	ND(0.50)	ND(0.50)	ND(0.50)	ND(0.50)	ND(5.0)
M35P356L01	3500 Hampshire Glen Court	6/3/2013		0.14 J	ND(0.50)	ND(0.50)	ND(0.50)	ND(0.50)	ND(0.50)	ND(0.50)	ND(0.50)	ND(0.50)	ND(5.0)
M35P356L01	3500 Hampshire Glen Court	7/1/2013		0.13 J	ND(0.50)	ND(0.50)	ND(0.50)	ND(0.50)	ND(0.50)	ND(0.50)	ND(0.50)	ND(0.50)	ND(5.0)
M35P356L01	3500 Hampshire Glen Court	8/5/2013		0.11 J	ND(0.50)	ND(0.50)	ND(0.50)	ND(0.50)	ND(0.50)	ND(0.50)	ND(0.50)	ND(0.50)	ND(5.0)

**Table 2 - Historical Private Supply Well Analytical Table**

Inactive Exxon Facility #28077  
 14258 Jarrettsville Pike  
 Phoenix, Maryland

Map/Parcel/Lot	Address	Sample Date	POET Sample Point	MTBE (µg/L)	Benzene (µg/L)	Toluene (µg/L)	Ethyl-benzene (µg/L)	Total Xylenes (µg/L)	Naphthalene (µg/L)	DIPE (µg/L)	ETBE (µg/L)	TAME (µg/L)	TBA (µg/L)
M35P356L01	3500 Hampshire Glen Court	9/18/2013		0.18 J	ND(0.50)	ND(0.50)	ND(0.50)	ND(0.50)	ND(0.50)	ND(0.50)	ND(0.50)	ND(0.50)	ND(5.0)
M35P356L01	3500 Hampshire Glen Court	10/7/2013		0.23 J	ND(0.50)	ND(0.50)	ND(0.50)	ND(0.50)	ND(0.50)	ND(0.50)	ND(0.50)	ND(0.50)	ND(5.0)
M35P356L01	3500 Hampshire Glen Court	11/5/2013		0.14 J	ND(0.50)	ND(0.50)	ND(0.50)	ND(0.50)	ND(0.50)	ND(0.50)	ND(0.50)	ND(0.50)	ND(5.0)
M35P356L01	3500 Hampshire Glen Court	12/2/2013		0.15 J	ND(0.50)	ND(0.50)	ND(0.50)	ND(0.50)	ND(0.50)	ND(0.50)	ND(0.50)	ND(0.50)	ND(5.0)
M35P356L01	3500 Hampshire Glen Court	1/16/2014		ND(0.50)	ND(0.50)	ND(0.50)	ND(0.50)	ND(0.50)	ND(0.50)	ND(0.50)	ND(0.50)	ND(0.50)	ND(5.0)
M35P356L01	3500 Hampshire Glen Court	2/3/2014		0.13 J	ND(0.50)	ND(0.50)	ND(0.50)	ND(0.50)	ND(0.50)	ND(0.50)	ND(0.50)	ND(0.50)	ND(5.0)
M35P356L01	3500 Hampshire Glen Court	3/6/2014		ND(0.50)	ND(0.50)	ND(0.50)	ND(0.50)	ND(0.50)	ND(0.50)	ND(0.50)	ND(0.50)	ND(0.50)	ND(5.0)
M35P356L01	3500 Hampshire Glen Court	4/7/2014		ND(0.50)	ND(0.50)	ND(0.50)	ND(0.50)	ND(0.50)	ND(0.50)	ND(0.50)	ND(0.50)	ND(0.50)	ND(5.0)
M35P356L01	3500 Hampshire Glen Court	5/6/2014		0.072 J	ND(0.50)	ND(0.50)	ND(0.50)	ND(0.50)	ND(0.50)	ND(0.50)	ND(0.50)	ND(0.50)	ND(5.0)
M35P356L01	3500 Hampshire Glen Court	6/2/2014		0.099 J	ND(0.50)	ND(0.50)	ND(0.50)	ND(0.50)	ND(0.50)	ND(0.50)	ND(0.50)	ND(0.50)	ND(5.0)
M35P356L01	3500 Hampshire Glen Court	7/7/2014		0.11 J	ND(0.50)	ND(0.50)	ND(0.50)	ND(0.50)	ND(0.50)	ND(0.50)	ND(0.50)	ND(0.50)	ND(5.0)
M35P356L01	3500 Hampshire Glen Court	8/4/2014		0.11 J	ND(0.50)	ND(0.50)	ND(0.50)	ND(0.50)	ND(0.50)	ND(0.50)	ND(0.50)	ND(0.50)	ND(5.0)
M35P356L01	3500 Hampshire Glen Court	9/8/2014		0.15 J	ND(0.50)	ND(0.50)	ND(0.50)	ND(0.50)	ND(0.50)	ND(0.50)	ND(0.50)	ND(0.50)	ND(5.0)
M35P356L01	3500 Hampshire Glen Court	10/6/2014		0.19 J	ND(0.50)	ND(0.50)	ND(0.50)	ND(0.50)	ND(0.50)	ND(0.50)	ND(0.50)	ND(0.50)	ND(5.0)
M35P356L01	3500 Hampshire Glen Court	11/3/2014		0.13 J	ND(0.50)	ND(0.50)	ND(0.50)	ND(0.50)	ND(0.50)	ND(0.50)	ND(0.50)	ND(0.50)	ND(5.0)
M35P356L01	3500 Hampshire Glen Court	12/1/2014		0.12 J	ND(0.50)	ND(0.50)	ND(0.50)	ND(0.50)	ND(0.50)	ND(0.50)	ND(0.50)	ND(0.50)	ND(5.0)
M35P356L01	3500 Hampshire Glen Court	1/5/2015		0.1 J	ND(0.5)	ND(0.5)	ND(0.5)	ND(0.5)	ND(0.5)	ND(0.5)	ND(0.5)	ND(0.5)	ND(25)
M35P356L01	3500 Hampshire Glen Court	2/2/2015		ND(0.5)	ND(0.5)	ND(0.5)	ND(0.5)	ND(0.5)	ND(0.5)	ND(0.5)	ND(0.5)	ND(0.5)	ND(25)
M35P356L01	3500 Hampshire Glen Court	3/2/2015		0.1 J	ND(0.5)	ND(0.5)	ND(0.5)	ND(0.5)	ND(0.5)	ND(0.5)	ND(0.5)	ND(0.5)	ND(25)
M35P356L01	3500 Hampshire Glen Court	4/6/2015		ND(0.5)	ND(0.5)	ND(0.5)	ND(0.5)	ND(0.5)	ND(0.5)	ND(0.5)	ND(0.5)	ND(0.5)	ND(25)
M35P356L01	3500 Hampshire Glen Court	5/8/2015		ND(0.5)	ND(0.5)	0.1 J	ND(0.5)	ND(0.5)	ND(0.5)	ND(0.5)	ND(0.5)	ND(0.5)	ND(25)
M35P356L01	3500 Hampshire Glen Court	6/1/2015		ND(0.5)	ND(0.5)	ND(0.5)	ND(0.5)	ND(0.5)	ND(0.5)	ND(0.5)	ND(0.5)	ND(0.5)	ND(25)
M35P356L01	3500 Hampshire Glen Court	7/6/2015		ND(0.5)	ND(0.5)	ND(0.5)	ND(0.5)	ND(0.5)	ND(0.5)	ND(0.5)	ND(0.5)	ND(0.5)	ND(25)
M35P356L01	3500 Hampshire Glen Court	8/3/2015		ND(0.5)	ND(0.5)	ND(0.5)	ND(0.5)	ND(0.5)	ND(0.5)	ND(0.5)	ND(0.5)	ND(0.5)	ND(25)
M35P356L01	3500 Hampshire Glen Court	9/1/2015		ND(0.5)	ND(0.5)	ND(0.5)	ND(0.5)	ND(0.5)	ND(0.5)	ND(0.5)	ND(0.5)	ND(0.5)	ND(25)
M35P356L01	3500 Hampshire Glen Court	10/5/2015		ND(0.5)	ND(0.5)	ND(0.5)	ND(0.5)	ND(0.5)	ND(0.5)	ND(0.5)	ND(0.5)	ND(0.5)	ND(25)
M35P356L01	3500 Hampshire Glen Court	11/2/2015		ND(0.5)	ND(0.5)	ND(0.5)	ND(0.5)	ND(0.5)	ND(0.5)	ND(0.5)	ND(0.5)	ND(0.5)	ND(25)
M35P356L01	3500 Hampshire Glen Court	12/7/2015		ND(0.5)	ND(0.5)	ND(0.5)	ND(0.5)	ND(0.5)	ND(0.5)	ND(0.5)	ND(0.5)	ND(0.5)	ND(25)
M35P356L01	3500 Hampshire Glen Court	1/4/2016		ND(0.5)	ND(0.5)	ND(0.5)	ND(0.5)	ND(0.5)	ND(0.5)	ND(0.5)	ND(0.5)	ND(0.5)	ND(25)
M35P356L01	3500 Hampshire Glen Court	2/1/2016		ND(0.5)	ND(0.5)	ND(0.5)	ND(0.5)	ND(0.5)	ND(0.5)	ND(0.5)	ND(0.5)	ND(0.5)	ND(25)

**Table 2 - Historical Private Supply Well Analytical Table**

Inactive Exxon Facility #28077  
 14258 Jarrettsville Pike  
 Phoenix, Maryland

Map/Parcel/Lot	Address	Sample Date	POET Sample Point	MTBE (µg/L)	Benzene (µg/L)	Toluene (µg/L)	Ethyl-benzene (µg/L)	Total Xylenes (µg/L)	Naphthalene (µg/L)	DIPE (µg/L)	ETBE (µg/L)	TAME (µg/L)	TBA (µg/L)
M35P356L01	3500 Hampshire Glen Court	3/7/2016		ND(0.5)	ND(0.5)	ND(0.5)	ND(0.5)	ND(0.5)	ND(0.5)	ND(0.5)	ND(0.5)	ND(0.5)	ND(25)
M35P356L01	3500 Hampshire Glen Court	4/4/2016		ND(0.5)	ND(0.5)	ND(0.5)	ND(0.5)	ND(0.5)	ND(0.5)	ND(0.5)	ND(0.5)	ND(0.5)	ND(25)
M35P356L01	3500 Hampshire Glen Court	5/2/2016		ND(0.5)	ND(0.5)	0.4 J	ND(0.5)	ND(0.5)	ND(0.5)	ND(0.5)	ND(0.5)	ND(0.5)	ND(25)
M35P356L01	3500 Hampshire Glen Court	6/6/2016		ND(0.5)	ND(0.5)	ND(0.5)	ND(0.5)	ND(0.5)	ND(0.5)	ND(0.5)	ND(0.5)	ND(0.5)	ND(25)
M35P356L01	3500 Hampshire Glen Court	7/11/2016		ND(0.5)	ND(0.5)	ND(0.5)	ND(0.5)	ND(0.5)	ND(0.5)	ND(0.5)	ND(0.5)	ND(0.5)	ND(25)
M35P356L01	3500 Hampshire Glen Court	8/1/2016		ND(0.5)	ND(0.5)	ND(0.5)	ND(0.5)	ND(0.5)	ND(0.5)	ND(0.5)	ND(0.5)	ND(0.5)	ND(25)
M35P356L01	3500 Hampshire Glen Court	9/20/2016		ND(0.5)	ND(0.5)	ND(0.5)	ND(0.5)	ND(0.5)	ND(0.5)	ND(0.5)	ND(0.5)	ND(0.5)	ND(25)
M35P356L01	3500 Hampshire Glen Court	10/3/2016		ND(0.5)	ND(0.5)	ND(0.5)	ND(0.5)	ND(0.5)	ND(0.5)	ND(0.5)	ND(0.5)	ND(0.5)	ND(25)
M35P356L01	3500 Hampshire Glen Court	11/7/2016		ND(0.5)	ND(0.5)	ND(0.5)	ND(0.5)	ND(0.5)	ND(0.5)	ND(0.5)	ND(0.5)	ND(0.5)	ND(25)
M35P356L01	3500 Hampshire Glen Court	12/5/2016		ND(0.5)	ND(0.5)	ND(0.5)	ND(0.5)	ND(0.5)	ND(0.5)	ND(0.5)	ND(0.5)	ND(0.5)	ND(25)
M35P356L01	3500 Hampshire Glen Court	2/6/2017		ND(0.5)	ND(0.5)	ND(0.5)	ND(0.5)	ND(0.5)	ND(0.5)	ND(0.5)	ND(0.5)	ND(0.5)	ND(25)
M35P356L01	3500 Hampshire Glen Court	3/6/2017		ND(0.5)	ND(0.5)	ND(0.5)	ND(0.5)	ND(0.5)	ND(0.5)	ND(0.5)	ND(0.5)	ND(0.5)	ND(25)
M35P356L01	3500 Hampshire Glen Court	4/3/2017		ND(0.5)	ND(0.5)	ND(0.5)	ND(0.5)	ND(0.5)	ND(0.5)	ND(0.5)	ND(0.5)	ND(0.5)	ND(25)
M35P356L01	3500 Hampshire Glen Court	5/1/2017		ND(0.5)	ND(0.5)	ND(0.5)	ND(0.5)	ND(0.5)	ND(0.5)	ND(0.5)	ND(0.5)	ND(0.5)	ND(25)
M35P356L01	3500 Hampshire Glen Court	6/27/2017		ND(0.5)	ND(0.5)	ND(0.5)	ND(0.5)	ND(0.5)	ND(0.5)	ND(0.5)	ND(0.5)	ND(0.5)	ND(25)
M35P356L01	3500 Hampshire Glen Court	7/10/2017		ND(0.5)	ND(0.5)	ND(0.5)	ND(0.5)	ND(0.5)	ND(0.5)	ND(0.5)	ND(0.5)	ND(0.5)	ND(25)
M35P356L01	3500 Hampshire Glen Court	8/7/2017		ND(0.5)	ND(0.5)	ND(0.5)	ND(0.5)	ND(0.5)	ND(0.5)	ND(0.5)	ND(0.5)	ND(0.5)	ND(25)
M35P356L01	3500 Hampshire Glen Court	9/26/2017		ND(0.5)	ND(0.5)	ND(0.5)	ND(0.5)	ND(0.5)	ND(0.5)	ND(0.5)	ND(0.5)	ND(0.5)	ND(25)
M35P356L01	3500 Hampshire Glen Court	10/2/2017		ND(0.5)	ND(0.5)	ND(0.5)	ND(0.5)	ND(0.5)	ND(0.5)	ND(0.5)	ND(0.5)	ND(0.5)	ND(25)
M35P356L01	3500 Hampshire Glen Court	11/6/2017		ND(0.5)	ND(0.5)	ND(0.5)	ND(0.5)	ND(0.5)	ND(0.5)	ND(0.5)	ND(0.5)	ND(0.5)	ND(25)
M35P356L01	3500 Hampshire Glen Court	12/4/2017		ND(0.5)	ND(0.5)	ND(0.5)	ND(0.5)	ND(0.5)	ND(0.5)	ND(0.5)	ND(0.5)	ND(0.5)	ND(25)
M35P356L01	3500 Hampshire Glen Court	1/10/2018		ND(0.5)	ND(0.5)	ND(0.5)	ND(0.5)	ND(0.5)	ND(0.5)	ND(0.5)	ND(0.5)	ND(0.5)	ND(25)
M35P356L01	3500 Hampshire Glen Court	2/5/2018		ND(0.20)	ND(0.10)	ND(0.10)	ND(0.30)	ND(0.10)	ND(0.30)	ND(0.10)	ND(0.060)	ND(0.10)	ND(0.50)
M35P356L01	3500 Hampshire Glen Court	3/5/2018		ND(0.5)	ND(0.5)	ND(0.5)	ND(0.5)	ND(0.5)	ND(0.5)	ND(0.5)	ND(0.5)	ND(0.5)	ND(25)
M35P356L01	3500 Hampshire Glen Court	4/2/2018		ND(0.5)	ND(0.5)	ND(0.5)	ND(0.5)	ND(0.5)	ND(0.5)	ND(0.5)	ND(0.5)	ND(0.5)	ND(25)
M35P356L01	3500 Hampshire Glen Court	5/25/2018		ND(0.5)	ND(0.5)	ND(0.5)	ND(0.5)	ND(0.5)	ND(0.5)	ND(0.5)	ND(0.5)	ND(0.5)	ND(25)
M35P356L01	3500 Hampshire Glen Court	6/4/2018		ND(0.5)	ND(0.5)	ND(0.5)	ND(0.5)	ND(0.5)	ND(0.5)	ND(0.5)	ND(0.5)	ND(0.5)	ND(25)
M35P356L01	3500 Hampshire Glen Court	7/2/2018		ND(0.5)	ND(0.5)	ND(0.5)	ND(0.5)	ND(0.5)	ND(0.5)	ND(0.5)	ND(0.5)	ND(0.5)	ND(25)
M35P356L01	3500 Hampshire Glen Court	1/14/2019		ND(0.5)	ND(0.5)	ND(0.5)	ND(0.5)	ND(0.5)	ND(0.5)	ND(0.5)	ND(0.5)	ND(0.5)	ND(25)
M35P356L01	3500 Hampshire Glen Court	7/8/2019		ND(0.5)	ND(0.5)	ND(0.5)	ND(0.5)	ND(0.5)	ND(0.5)	ND(0.5)	ND(0.5)	ND(0.5)	ND(25)

**Table 2 - Historical Private Supply Well Analytical Table**

Inactive Exxon Facility #28077  
 14258 Jarrettsville Pike  
 Phoenix, Maryland

Map/Parcel/Lot	Address	Sample Date	POET Sample Point	MTBE (µg/L)	Benzene (µg/L)	Toluene (µg/L)	Ethyl-benzene (µg/L)	Total Xylenes (µg/L)	Naphthalene (µg/L)	DIPE (µg/L)	ETBE (µg/L)	TAME (µg/L)	TBA (µg/L)
M35P356L01	3500 Hampshire Glen Court	1/17/2020		ND(0.5)	ND(0.5)	ND(0.5)	ND(0.5)	ND(1.0)	ND(0.5)	ND(0.5)	ND(0.5)	ND(0.5)	ND(25)
M35P356L02	3502 Hampshire Glen Court	3/3/2006		ND(0.50)	ND(0.50)	ND(0.50)	ND(0.50)	ND(0.50)	ND(0.50)	ND(0.50)	ND(0.50)	ND(0.50)	ND(5.0)
M35P356L02	3502 Hampshire Glen Court	3/16/2006		0.18 J	ND(0.50)	ND(0.50)	ND(0.50)	ND(0.50)	ND(0.50)	ND(0.50)	ND(0.50)	ND(0.50)	ND(5.0)
M35P356L02	3502 Hampshire Glen Court	3/23/2006		ND(0.50)	ND(0.50)	ND(0.50)	ND(0.50)	ND(0.50)	ND(0.50)	ND(0.50)	ND(0.50)	ND(0.50)	ND(5.0)
M35P356L02	3502 Hampshire Glen Court	3/31/2006		ND(0.50)	ND(0.50)	ND(0.50)	ND(0.50)	ND(0.50)	ND(0.50)	ND(0.50)	ND(0.50)	ND(0.50)	ND(5.0)
M35P356L02	3502 Hampshire Glen Court	4/6/2006		ND(0.50)	ND(0.50)	ND(0.50)	ND(0.50)	ND(0.50)	ND(0.50)	ND(0.50)	ND(0.50)	ND(0.50)	ND(5.0)
M35P356L02	3502 Hampshire Glen Court	4/14/2006		ND(0.50)	ND(0.50)	ND(0.50)	ND(0.50)	ND(0.50)	ND(0.50)	ND(0.50)	ND(0.50)	ND(0.50)	ND(5.0)
M35P356L02	3502 Hampshire Glen Court	4/21/2006		ND(0.50)	ND(0.50)	ND(0.50)	ND(0.50)	ND(0.50)	ND(0.50)	ND(0.50)	ND(0.50)	ND(0.50)	ND(5.0)
M35P356L02	3502 Hampshire Glen Court	4/28/2006		ND(0.50)	ND(0.50)	ND(0.50)	ND(0.50)	ND(0.50)	ND(0.50)	ND(0.50)	ND(0.50)	ND(0.50)	ND(5.0)
M35P356L02	3502 Hampshire Glen Court	5/1/2006		ND(0.50)	ND(0.50)	ND(0.50)	ND(0.50)	ND(0.50)	ND(0.50)	ND(0.50)	ND(0.50)	ND(0.50)	ND(5.0)
M35P356L02	3502 Hampshire Glen Court	5/8/2006		ND(0.50)	ND(0.50)	ND(0.50)	ND(0.50)	ND(0.50)	ND(0.50)	ND(0.50)	ND(0.50)	ND(0.50)	ND(5.0)
M35P356L02	3502 Hampshire Glen Court	5/15/2006		0.17 J	ND(0.50)	ND(0.50)	ND(0.50)	ND(0.50)	ND(0.50)	ND(0.50)	ND(0.50)	ND(0.50)	ND(5.0)
M35P356L02	3502 Hampshire Glen Court	5/22/2006		ND(0.50)	ND(0.50)	ND(0.50)	ND(0.50)	ND(0.50)	ND(0.50)	ND(0.50)	ND(0.50)	ND(0.50)	ND(5.0)
M35P356L02	3502 Hampshire Glen Court	5/31/2006		ND(0.50)	ND(0.50)	ND(0.50)	ND(0.50)	ND(0.50)	ND(0.50)	ND(0.50)	ND(0.50)	ND(0.50)	ND(5.0)
M35P356L02	3502 Hampshire Glen Court	6/5/2006		ND(0.50)	ND(0.50)	ND(0.50)	ND(0.50)	ND(0.50)	ND(0.50)	ND(0.50)	ND(0.50)	ND(0.50)	ND(5.0)
M35P356L02	3502 Hampshire Glen Court	6/12/2006		ND(0.50)	ND(0.50)	ND(0.50)	ND(0.50)	ND(0.50)	ND(0.50)	ND(0.50)	ND(0.50)	ND(0.50)	ND(5.0)
M35P356L02	3502 Hampshire Glen Court	6/19/2006		ND(0.50)	ND(0.50)	ND(0.50)	ND(0.50)	ND(0.50)	ND(0.50)	ND(0.50)	ND(0.50)	ND(0.50)	ND(5.0)
M35P356L02	3502 Hampshire Glen Court	6/26/2006		0.18 J	ND(0.50)	ND(0.50)	ND(0.50)	ND(0.50)	ND(0.50)	ND(0.50)	ND(0.50)	ND(0.50)	ND(5.0)
M35P356L02	3502 Hampshire Glen Court	7/5/2006		0.36 J	ND(0.50)	ND(0.50)	ND(0.50)	ND(0.50)	ND(0.50)	ND(0.50)	ND(0.50)	ND(0.50)	ND(5.0)
M35P356L02	3502 Hampshire Glen Court	7/10/2006		1.0	ND(0.50)	ND(0.50)	ND(0.50)	ND(0.50)	ND(0.50)	ND(0.50)	ND(0.50)	ND(0.50)	ND(5.0)
M35P356L02	3502 Hampshire Glen Court	7/17/2006		0.70	ND(0.50)	ND(0.50)	ND(0.50)	ND(0.50)	ND(0.50)	ND(0.50)	ND(0.50)	ND(0.50)	ND(5.0)
M35P356L02	3502 Hampshire Glen Court	7/24/2006		0.29 J	ND(0.50)	ND(0.50)	ND(0.50)	ND(0.50)	ND(0.50)	ND(0.50)	ND(0.50)	ND(0.50)	ND(5.0)
M35P356L02	3502 Hampshire Glen Court	7/31/2006		0.18 J	ND(0.50)	ND(0.50)	ND(0.50)	ND(0.50)	ND(0.50)	ND(0.50)	ND(0.50)	ND(0.50)	ND(5.0)
M35P356L02	3502 Hampshire Glen Court	8/14/2006		ND(0.50)	ND(0.50)	ND(0.50)	ND(0.50)	ND(0.50)	ND(0.50)	ND(0.50)	ND(0.50)	ND(0.50)	ND(5.0)
M35P356L02	3502 Hampshire Glen Court	8/21/2006		ND(0.50)	ND(0.50)	ND(0.50)	ND(0.50)	ND(0.50)	ND(0.50)	ND(0.50)	ND(0.50)	ND(0.50)	ND(5.0)
M35P356L02	3502 Hampshire Glen Court	8/28/2006		ND(0.50)	ND(0.50)	ND(0.50)	ND(0.50)	ND(0.50)	ND(0.50)	ND(0.50)	ND(0.50)	ND(0.50)	ND(5.0)
M35P356L02	3502 Hampshire Glen Court	9/6/2006		ND(0.50)	ND(0.50)	ND(0.50)	ND(0.50)	ND(0.50)	ND(0.50)	ND(0.50)	ND(0.50)	ND(0.50)	ND(5.0)
M35P356L02	3502 Hampshire Glen Court	9/11/2006		ND(0.50)	ND(0.50)	ND(0.50)	ND(0.50)	ND(0.50)	ND(0.50)	ND(0.50)	ND(0.50)	ND(0.50)	ND(5.0)
M35P356L02	3502 Hampshire Glen Court	9/18/2006		ND(0.50)	ND(0.50)	ND(0.50)	ND(0.50)	ND(0.50)	ND(0.50)	ND(0.50)	ND(0.50)	ND(0.50)	ND(5.0)
M35P356L02	3502 Hampshire Glen Court	9/25/2006		ND(0.50)	ND(0.50)	ND(0.50)	ND(0.50)	ND(0.50)	ND(0.50)	ND(0.50)	ND(0.50)	ND(0.50)	ND(5.0)

**Table 2 - Historical Private Supply Well Analytical Table**

Inactive Exxon Facility #28077  
 14258 Jarrettsville Pike  
 Phoenix, Maryland

Map/Parcel/Lot	Address	Sample Date	POET Sample Point	MTBE (µg/L)	Benzene (µg/L)	Toluene (µg/L)	Ethyl-benzene (µg/L)	Total Xylenes (µg/L)	Naphthalene (µg/L)	DIPE (µg/L)	ETBE (µg/L)	TAME (µg/L)	TBA (µg/L)
M35P356L02	3502 Hampshire Glen Court	10/2/2006		ND(0.50)	ND(0.50)	ND(0.50)	ND(0.50)	ND(0.50)	ND(0.50)	ND(0.50)	ND(0.50)	ND(0.50)	ND(5.0)
M35P356L02	3502 Hampshire Glen Court	10/9/2006		ND(0.50)	ND(0.50)	ND(0.50)	ND(0.50)	ND(0.50)	ND(0.50)	ND(0.50)	ND(0.50)	ND(0.50)	ND(5.0)
M35P356L02	3502 Hampshire Glen Court	10/16/2006		ND(0.50)	ND(0.50)	ND(0.50)	ND(0.50)	ND(0.50)	ND(0.50)	ND(0.50)	ND(0.50)	ND(0.50)	ND(5.0)
M35P356L02	3502 Hampshire Glen Court	10/23/2006		ND(0.50)	ND(0.50)	ND(0.50)	ND(0.50)	ND(0.50)	ND(0.50)	ND(0.50)	ND(0.50)	ND(0.50)	ND(5.0)
M35P356L02	3502 Hampshire Glen Court	10/30/2006		ND(0.50)	ND(0.50)	ND(0.50)	ND(0.50)	ND(0.50)	ND(0.50)	ND(0.50)	ND(0.50)	ND(0.50)	ND(5.0)
M35P356L02	3502 Hampshire Glen Court	11/6/2006		ND(0.50)	ND(0.50)	ND(0.50)	ND(0.50)	ND(0.50)	ND(0.50)	ND(0.50)	ND(0.50)	ND(0.50)	ND(5.0)
M35P356L02	3502 Hampshire Glen Court	11/13/2006		ND(0.50)	ND(0.50)	ND(0.50)	ND(0.50)	ND(0.50)	ND(0.50)	ND(0.50)	ND(0.50)	ND(0.50)	ND(5.0)
M35P356L02	3502 Hampshire Glen Court	11/20/2006		ND(0.50)	ND(0.50)	ND(0.50)	ND(0.50)	ND(0.50)	ND(0.50)	ND(0.50)	ND(0.50)	ND(0.50)	ND(5.0)
M35P356L02	3502 Hampshire Glen Court	11/27/2006		ND(0.50)	ND(0.50)	ND(0.50)	ND(0.50)	ND(0.50)	ND(0.50)	ND(0.50)	ND(0.50)	ND(0.50)	ND(5.0)
M35P356L02	3502 Hampshire Glen Court	12/4/2006		ND(0.50)	ND(0.50)	ND(0.50)	ND(0.50)	ND(0.50)	ND(0.50)	ND(0.50)	ND(0.50)	ND(0.50)	ND(5.0)
M35P356L02	3502 Hampshire Glen Court	12/11/2006		ND(0.50)	ND(0.50)	ND(0.50)	ND(0.50)	ND(0.50)	ND(0.50)	ND(0.50)	ND(0.50)	ND(0.50)	ND(5.0)
M35P356L02	3502 Hampshire Glen Court	12/18/2006		ND(0.50)	ND(0.50)	ND(0.50)	ND(0.50)	ND(0.50)	ND(0.50)	ND(0.50)	ND(0.50)	ND(0.50)	ND(5.0)
M35P356L02	3502 Hampshire Glen Court	1/8/2007		ND(0.50)	ND(0.50)	ND(0.50)	ND(0.50)	ND(0.50)	ND(0.50)	ND(0.50)	ND(0.50)	ND(0.50)	ND(5.0)
M35P356L02	3502 Hampshire Glen Court	1/22/2007		ND(0.50)	ND(0.50)	ND(0.50)	ND(0.50)	ND(0.50)	ND(0.50)	ND(0.50)	ND(0.50)	ND(0.50)	ND(5.0)
M35P356L02	3502 Hampshire Glen Court	2/5/2007		ND(0.50)	ND(0.50)	ND(0.50)	ND(0.50)	ND(0.50)	ND(0.50)	ND(0.50)	ND(0.50)	ND(0.50)	ND(5.0)
M35P356L02	3502 Hampshire Glen Court	2/21/2007		ND(0.50)	ND(0.50)	ND(0.50)	ND(0.50)	ND(0.50)	ND(0.50)	ND(0.50)	ND(0.50)	ND(0.50)	ND(5.0)
M35P356L02	3502 Hampshire Glen Court	3/5/2007		ND(0.50)	ND(0.50)	ND(0.50)	ND(0.50)	ND(0.50)	ND(0.50)	ND(0.50)	ND(0.50)	ND(0.50)	ND(5.0)
M35P356L02	3502 Hampshire Glen Court	3/19/2007		ND(0.50)	ND(0.50)	ND(0.50)	ND(0.50)	ND(0.50)	ND(0.50)	ND(0.50)	ND(0.50)	ND(0.50)	ND(5.0)
M35P356L02	3502 Hampshire Glen Court	4/2/2007		ND(0.50)	ND(0.50)	ND(0.50)	ND(0.50)	ND(0.50)	ND(0.50)	ND(0.50)	ND(0.50)	ND(0.50)	ND(5.0)
M35P356L02	3502 Hampshire Glen Court	4/16/2007		ND(0.50)	ND(0.50)	ND(0.50)	ND(0.50)	ND(0.50)	ND(0.50)	ND(0.50)	ND(0.50)	ND(0.50)	ND(5.0)
M35P356L02	3502 Hampshire Glen Court	4/30/2007		ND(0.50)	ND(0.50)	ND(0.50)	ND(0.50)	ND(0.50)	ND(0.50)	ND(0.50)	ND(0.50)	ND(0.50)	ND(5.0)
M35P356L02	3502 Hampshire Glen Court	5/14/2007		ND(0.50)	ND(0.50)	ND(0.50)	ND(0.50)	ND(0.50)	ND(0.50)	ND(0.50)	ND(0.50)	ND(0.50)	ND(5.0)
M35P356L02	3502 Hampshire Glen Court	5/30/2007		ND(0.50)	ND(0.50)	ND(0.50)	ND(0.50)	ND(0.50)	ND(0.50)	ND(0.50)	ND(0.50)	ND(0.50)	ND(5.0)
M35P356L02	3502 Hampshire Glen Court	6/11/2007		ND(0.50)	ND(0.50)	ND(0.50)	ND(0.50)	ND(0.50)	ND(0.50)	ND(0.50)	ND(0.50)	ND(0.50)	ND(5.0)
M35P356L02	3502 Hampshire Glen Court	6/25/2007		ND(0.50)	ND(0.50)	ND(0.50)	ND(0.50)	ND(0.50)	ND(0.50)	ND(0.50)	ND(0.50)	ND(0.50)	ND(5.0)
M35P356L02	3502 Hampshire Glen Court	7/9/2007		ND(0.50)	ND(0.50)	ND(0.50)	ND(0.50)	ND(0.50)	ND(0.50)	ND(0.50)	ND(0.50)	ND(0.50)	ND(5.0)
M35P356L02	3502 Hampshire Glen Court	7/23/2007		ND(0.50)	ND(0.50)	ND(0.50)	ND(0.50)	ND(0.50)	ND(0.50)	ND(0.50)	ND(0.50)	ND(0.50)	ND(5.0)
M35P356L02	3502 Hampshire Glen Court	8/6/2007		ND(0.50)	ND(0.50)	ND(0.50)	ND(0.50)	ND(0.50)	ND(0.50)	ND(0.50)	ND(0.50)	ND(0.50)	ND(5.0)
M35P356L02	3502 Hampshire Glen Court	8/20/2007		ND(0.50)	ND(0.50)	ND(0.50)	ND(0.50)	ND(0.50)	ND(0.50)	ND(0.50)	ND(0.50)	ND(0.50)	ND(5.0)
M35P356L02	3502 Hampshire Glen Court	9/5/2007		ND(0.50)	ND(0.50)	ND(0.50)	ND(0.50)	ND(0.50)	ND(0.50)	ND(0.50)	ND(0.50)	ND(0.50)	ND(5.0)

**Table 2 - Historical Private Supply Well Analytical Table**

Inactive Exxon Facility #28077  
 14258 Jarrettsville Pike  
 Phoenix, Maryland

Map/Parcel/Lot	Address	Sample Date	POET Sample Point	MTBE (µg/L)	Benzene (µg/L)	Toluene (µg/L)	Ethyl-benzene (µg/L)	Total Xylenes (µg/L)	Naphthalene (µg/L)	DIPE (µg/L)	ETBE (µg/L)	TAME (µg/L)	TBA (µg/L)
M35P356L02	3502 Hampshire Glen Court	9/17/2007		ND(0.50)	ND(0.50)	ND(0.50)	ND(0.50)	ND(0.50)	ND(0.50)	ND(0.50)	ND(0.50)	ND(0.50)	ND(5.0)
M35P356L02	3502 Hampshire Glen Court	10/1/2007		0.069 J	ND(0.50)	ND(0.50)	ND(0.50)	ND(0.50)	ND(0.50)	ND(0.50)	ND(0.50)	ND(0.50)	ND(5.0)
M35P356L02	3502 Hampshire Glen Court	10/15/2007		ND(0.50)	ND(0.50)	ND(0.50)	ND(0.50)	ND(0.50)	ND(0.50)	ND(0.50)	ND(0.50)	ND(0.50)	ND(5.0)
M35P356L02	3502 Hampshire Glen Court	10/29/2007		ND(0.50)	ND(0.50)	ND(0.50)	ND(0.50)	ND(0.50)	ND(0.50)	ND(0.50)	ND(0.50)	ND(0.50)	ND(5.0)
M35P356L02	3502 Hampshire Glen Court	11/12/2007		ND(0.50)	ND(0.50)	ND(0.50)	ND(0.50)	ND(0.50)	ND(0.50)	ND(0.50)	ND(0.50)	ND(0.50)	ND(5.0)
M35P356L02	3502 Hampshire Glen Court	11/26/2007		ND(0.50)	ND(0.50)	ND(0.50)	ND(0.50)	ND(0.50)	ND(0.50)	ND(0.50)	ND(0.50)	ND(0.50)	ND(5.0)
M35P356L02	3502 Hampshire Glen Court	12/10/2007		ND(0.50)	ND(0.50)	ND(0.50)	ND(0.50)	ND(0.50)	ND(0.50)	ND(0.50)	ND(0.50)	ND(0.50)	ND(5.0)
M35P356L02	3502 Hampshire Glen Court	1/7/2008		ND(0.50)	ND(0.50)	ND(0.50)	ND(0.50)	ND(0.50)	ND(0.50)	ND(0.50)	ND(0.50)	ND(0.50)	ND(5.0)
M35P356L02	3502 Hampshire Glen Court	2/4/2008		ND(0.50)	ND(0.50)	ND(0.50)	ND(0.50)	ND(0.50)	ND(0.50)	ND(0.50)	ND(0.50)	ND(0.50)	ND(5.0)
M35P356L02	3502 Hampshire Glen Court	3/3/2008		ND(0.50)	ND(0.50)	ND(0.50)	ND(0.50)	ND(0.50)	ND(0.50)	ND(0.50)	ND(0.50)	ND(0.50)	ND(5.0)
M35P356L02	3502 Hampshire Glen Court	4/7/2008		0.38 J	ND(0.50)	ND(0.50)	ND(0.50)	ND(0.50)	ND(0.50)	ND(0.50)	ND(0.50)	ND(0.50)	ND(5.0)
M35P356L02	3502 Hampshire Glen Court	5/5/2008		ND(0.50)	ND(0.50)	ND(0.50)	ND(0.50)	ND(0.50)	ND(0.50)	ND(0.50)	ND(0.50)	ND(0.50)	ND(5.0)
M35P356L02	3502 Hampshire Glen Court	6/2/2008		0.38 J	ND(0.50)	ND(0.50)	ND(0.50)	ND(0.50)	ND(0.50)	ND(0.50)	ND(0.50)	ND(0.50)	ND(5.0)
M35P356L02	3502 Hampshire Glen Court	7/7/2008		ND(0.50)	ND(0.50)	ND(0.50)	ND(0.50)	ND(0.50)	ND(0.50)	ND(0.50)	ND(0.50)	ND(0.50)	ND(5.0)
M35P356L02	3502 Hampshire Glen Court	8/4/2008		ND(0.50)	ND(0.50)	ND(0.50)	ND(0.50)	ND(0.50)	ND(0.50)	ND(0.50)	ND(0.50)	ND(0.50)	ND(5.0)
M35P356L02	3502 Hampshire Glen Court	9/8/2008		ND(0.50)	ND(0.50)	ND(0.50)	ND(0.50)	ND(0.50)	ND(0.50)	ND(0.50)	ND(0.50)	ND(0.50)	ND(5.0)
M35P356L02	3502 Hampshire Glen Court	10/6/2008		ND(0.50)	ND(0.50)	ND(0.50)	ND(0.50)	ND(0.50)	ND(0.50)	ND(0.50)	ND(0.50)	ND(0.50)	ND(5.0)
M35P356L02	3502 Hampshire Glen Court	11/3/2008		ND(0.50)	ND(0.50)	ND(0.50)	ND(0.50)	ND(0.50)	ND(0.50)	ND(0.50)	ND(0.50)	ND(0.50)	ND(5.0)
M35P356L02	3502 Hampshire Glen Court	12/1/2008		ND(0.50)	ND(0.50)	ND(0.50)	ND(0.50)	ND(0.50)	ND(0.50)	ND(0.50)	ND(0.50)	ND(0.50)	ND(5.0)
M35P356L02	3502 Hampshire Glen Court	1/5/2009		ND(0.50)	ND(0.50)	ND(0.50)	ND(0.50)	ND(0.50)	ND(0.50)	ND(0.50)	ND(0.50)	ND(0.50)	ND(5.0)
M35P356L02	3502 Hampshire Glen Court	2/2/2009		ND(0.50)	ND(0.50)	ND(0.50)	ND(0.50)	ND(0.50)	ND(0.50)	ND(0.50)	ND(0.50)	ND(0.50)	ND(5.0)
M35P356L02	3502 Hampshire Glen Court	3/4/2009		ND(0.50)	ND(0.50)	ND(0.50)	ND(0.50)	ND(0.50)	ND(0.50)	ND(0.50)	ND(0.50)	ND(0.50)	ND(5.0)
M35P356L02	3502 Hampshire Glen Court	4/6/2009		ND(0.50)	ND(0.50)	ND(0.50)	ND(0.50)	ND(0.50)	ND(0.50)	ND(0.50)	ND(0.50)	ND(0.50)	ND(5.0)
M35P356L02	3502 Hampshire Glen Court	5/4/2009		0.16 J	ND(0.50)	ND(0.50)	ND(0.50)	ND(0.50)	ND(0.50)	ND(0.50)	ND(0.50)	ND(0.50)	ND(5.0)
M35P356L02	3502 Hampshire Glen Court	6/1/2009		0.28 J	ND(0.50)	ND(0.50)	ND(0.50)	ND(0.50)	ND(0.50)	ND(0.50)	ND(0.50)	ND(0.50)	ND(5.0)
M35P356L02	3502 Hampshire Glen Court	7/6/2009		0.21 J	ND(0.50)	ND(0.50)	ND(0.50)	ND(0.50)	ND(0.50)	ND(0.50)	ND(0.50)	ND(0.50)	ND(5.0)
M35P356L02	3502 Hampshire Glen Court	8/3/2009		0.11 J	ND(0.50)	ND(0.50)	ND(0.50)	ND(0.50)	ND(0.50)	ND(0.50)	ND(0.50)	ND(0.50)	ND(5.0)
M35P356L02	3502 Hampshire Glen Court	8/31/2009		ND(0.50)	ND(0.50)	ND(0.50)	ND(0.50)	ND(0.50)	ND(0.50)	ND(0.50)	ND(0.50)	ND(0.50)	ND(5.0)
M35P356L02	3502 Hampshire Glen Court	10/5/2009		0.18 J	ND(0.50)	ND(0.50)	ND(0.50)	ND(0.50)	ND(0.50)	ND(0.50)	ND(0.50)	ND(0.50)	ND(5.0)
M35P356L02	3502 Hampshire Glen Court	11/2/2009		0.21 J	ND(0.50)	ND(0.50)	ND(0.50)	ND(0.50)	ND(0.50)	ND(0.50)	ND(0.50)	ND(0.50)	ND(5.0)



**Table 2 - Historical Private Supply Well Analytical Table**

Inactive Exxon Facility #28077  
 14258 Jarrettsville Pike  
 Phoenix, Maryland

Map/Parcel/Lot	Address	Sample Date	POET Sample Point	MTBE (µg/L)	Benzene (µg/L)	Toluene (µg/L)	Ethyl-benzene (µg/L)	Total Xylenes (µg/L)	Naphthalene (µg/L)	DIPE (µg/L)	ETBE (µg/L)	TAME (µg/L)	TBA (µg/L)
M35P356L02	3502 Hampshire Glen Court	12/7/2009		0.082 J	ND(0.50)	ND(0.50)	ND(0.50)	ND(0.50)	ND(0.50)	ND(0.50)	ND(0.50)	ND(0.50)	ND(5.0)
M35P356L02	3502 Hampshire Glen Court	1/4/2010		ND(0.50)	ND(0.50)	ND(0.50)	ND(0.50)	ND(0.50)	ND(0.50)	ND(0.50)	ND(0.50)	ND(0.50)	ND(5.0)
M35P356L02	3502 Hampshire Glen Court	2/1/2010		ND(0.50)	ND(0.50)	ND(0.50)	ND(0.50)	ND(0.50)	ND(0.50)	ND(0.50)	ND(0.50)	ND(0.50)	ND(5.0)
M35P356L02	3502 Hampshire Glen Court	3/1/2010		ND(0.50)	ND(0.50)	ND(0.50)	ND(0.50)	ND(0.50)	ND(0.50)	ND(0.50)	ND(0.50)	ND(0.50)	ND(5.0)
M35P356L02	3502 Hampshire Glen Court	4/5/2010		ND(0.50)	ND(0.50)	ND(0.50)	ND(0.50)	ND(0.50)	ND(0.50)	ND(0.50)	ND(0.50)	ND(0.50)	ND(5.0)
M35P356L02	3502 Hampshire Glen Court	5/3/2010		ND(0.50)	ND(0.50)	ND(0.50)	ND(0.50)	ND(0.50)	ND(0.50)	ND(0.50)	ND(0.50)	ND(0.50)	ND(5.0)
M35P356L02	3502 Hampshire Glen Court	6/7/2010		ND(0.50)	ND(0.50)	ND(0.50)	ND(0.50)	ND(0.50)	ND(0.50)	ND(0.50)	ND(0.50)	ND(0.50)	ND(5.0)
M35P356L02	3502 Hampshire Glen Court	7/12/2010		ND(0.50)	ND(0.50)	ND(0.50)	ND(0.50)	ND(0.50)	ND(0.50)	ND(0.50)	ND(0.50)	ND(0.50)	ND(5.0)
M35P356L02	3502 Hampshire Glen Court	8/2/2010		ND(0.50)	ND(0.50)	ND(0.50)	ND(0.50)	ND(0.50)	ND(0.50)	ND(0.50)	ND(0.50)	ND(0.50)	ND(5.0)
M35P356L02	3502 Hampshire Glen Court	9/13/2010		ND(0.50)	ND(0.50)	ND(0.50)	ND(0.50)	ND(0.50)	ND(0.50)	ND(0.50)	ND(0.50)	ND(0.50)	ND(5.0)
M35P356L02	3502 Hampshire Glen Court	10/4/2010		ND(0.50)	ND(0.50)	ND(0.50)	ND(0.50)	ND(0.50)	ND(0.50)	ND(0.50)	ND(0.50)	ND(0.50)	ND(5.0)
M35P356L02	3502 Hampshire Glen Court	11/1/2010		ND(0.50)	ND(0.50)	ND(0.50)	ND(0.50)	ND(0.50)	ND(0.50)	ND(0.50)	ND(0.50)	ND(0.50)	ND(5.0)
M35P356L02	3502 Hampshire Glen Court	12/6/2010		ND(0.50)	ND(0.50)	ND(0.50)	ND(0.50)	ND(0.50)	ND(0.50)	ND(0.50)	ND(0.50)	ND(0.50)	ND(5.0)
M35P356L02	3502 Hampshire Glen Court	1/5/2011		ND(0.50)	ND(0.50)	ND(0.50)	ND(0.50)	ND(0.50)	ND(0.50)	ND(0.50)	ND(0.50)	ND(0.50)	ND(5.0)
M35P356L02	3502 Hampshire Glen Court	2/7/2011		ND(0.50)	ND(0.50)	ND(0.50)	ND(0.50)	ND(0.50)	ND(0.50)	ND(0.50)	ND(0.50)	ND(0.50)	ND(5.0)
M35P356L02	3502 Hampshire Glen Court	3/7/2011		ND(0.50)	ND(0.50)	ND(0.50)	ND(0.50)	ND(0.50)	ND(0.50)	ND(0.50)	ND(0.50)	ND(0.50)	ND(5.0)
M35P356L02	3502 Hampshire Glen Court	4/5/2011		ND(0.50)	ND(0.50)	ND(0.50)	ND(0.50)	ND(0.50)	ND(0.50)	ND(0.50)	ND(0.50)	ND(0.50)	ND(5.0)
M35P356L02	3502 Hampshire Glen Court	5/2/2011		ND(0.50)	ND(0.50)	ND(0.50)	ND(0.50)	ND(0.50)	ND(0.50)	ND(0.50)	ND(0.50)	ND(0.50)	ND(5.0)
M35P356L02	3502 Hampshire Glen Court	6/6/2011		ND(0.50)	ND(0.50)	ND(0.50)	ND(0.50)	ND(0.50)	ND(0.50)	ND(0.50)	ND(0.50)	ND(0.50)	ND(5.0)
M35P356L02	3502 Hampshire Glen Court	7/11/2011		ND(0.50)	ND(0.50)	ND(0.50)	ND(0.50)	ND(0.50)	ND(0.50)	ND(0.50)	ND(0.50)	ND(0.50)	ND(5.0)
M35P356L02	3502 Hampshire Glen Court	8/19/2011		ND(0.50)	ND(0.50)	0.084 J	ND(0.50)	ND(0.50)	ND(0.50)	ND(0.50)	ND(0.50)	ND(0.50)	ND(5.0)
M35P356L02	3502 Hampshire Glen Court	9/12/2011		ND(0.50)	ND(0.50)	ND(0.50)	ND(0.50)	ND(0.50)	ND(0.50)	ND(0.50)	ND(0.50)	ND(0.50)	ND(5.0)
M35P356L02	3502 Hampshire Glen Court	10/3/2011		ND(0.50)	ND(0.50)	ND(0.50)	ND(0.50)	ND(0.50)	ND(0.50)	ND(0.50)	ND(0.50)	ND(0.50)	ND(5.0)
M35P356L02	3502 Hampshire Glen Court	11/7/2011		ND(0.50)	ND(0.50)	ND(0.50)	ND(0.50)	ND(0.50)	ND(0.50)	ND(0.50)	ND(0.50)	ND(0.50)	ND(5.0)
M35P356L02	3502 Hampshire Glen Court	12/5/2011		ND(0.50)	ND(0.50)	ND(0.50)	ND(0.50)	ND(0.50)	ND(0.50)	ND(0.50)	ND(0.50)	ND(0.50)	ND(5.0)
M35P356L02	3502 Hampshire Glen Court	1/9/2012		ND(0.50)	ND(0.50)	ND(0.50)	ND(0.50)	ND(0.50)	ND(0.50)	ND(0.50)	ND(0.50)	ND(0.50)	ND(5.0)
M35P356L02	3502 Hampshire Glen Court	2/6/2012		ND(0.50)	ND(0.50)	ND(0.50)	ND(0.50)	ND(0.50)	ND(0.50)	ND(0.50)	ND(0.50)	ND(0.50)	ND(5.0)
M35P356L02	3502 Hampshire Glen Court	3/5/2012		ND(0.50)	ND(0.50)	ND(0.50)	ND(0.50)	ND(0.50)	ND(0.50)	ND(0.50)	ND(0.50)	ND(0.50)	ND(5.0)
M35P356L02	3502 Hampshire Glen Court	4/2/2012		ND(0.50)	ND(0.50)	ND(0.50)	ND(0.50)	ND(0.50)	ND(0.50)	ND(0.50)	ND(0.50)	ND(0.50)	ND(5.0)
M35P356L02	3502 Hampshire Glen Court	5/7/2012		ND(0.50)	ND(0.50)	ND(0.50)	ND(0.50)	ND(0.50)	ND(0.50)	ND(0.50)	ND(0.50)	ND(0.50)	ND(5.0)



**Table 2 - Historical Private Supply Well Analytical Table**

Inactive Exxon Facility #28077  
 14258 Jarrettsville Pike  
 Phoenix, Maryland

Map/Parcel/Lot	Address	Sample Date	POET Sample Point	MTBE (µg/L)	Benzene (µg/L)	Toluene (µg/L)	Ethyl-benzene (µg/L)	Total Xylenes (µg/L)	Naphthalene (µg/L)	DIPE (µg/L)	ETBE (µg/L)	TAME (µg/L)	TBA (µg/L)
M35P356L02	3502 Hampshire Glen Court	6/4/2012		ND(0.50)	ND(0.50)	ND(0.50)	ND(0.50)	ND(0.50)	ND(0.50)	ND(0.50)	ND(0.50)	ND(0.50)	ND(5.0)
M35P356L02	3502 Hampshire Glen Court	7/2/2012		ND(0.50)	ND(0.50)	ND(0.50)	ND(0.50)	ND(0.50)	ND(0.50)	ND(0.50)	ND(0.50)	ND(0.50)	ND(5.0)
M35P356L02	3502 Hampshire Glen Court	8/6/2012		ND(0.50)	ND(0.50)	ND(0.50)	ND(0.50)	ND(0.50)	ND(0.50)	ND(0.50)	ND(0.50)	ND(0.50)	ND(5.0)
M35P356L02	3502 Hampshire Glen Court	9/10/2012		ND(0.50)	ND(0.50)	ND(0.50)	ND(0.50)	ND(0.50)	ND(0.50)	ND(0.50)	ND(0.50)	ND(0.50)	ND(5.0)
M35P356L02	3502 Hampshire Glen Court	10/1/2012		ND(0.50)	ND(0.50)	ND(0.50)	ND(0.50)	ND(0.50)	ND(0.50)	ND(0.50)	ND(0.50)	ND(0.50)	ND(5.0)
M35P356L02	3502 Hampshire Glen Court	11/5/2012		ND(0.50)	ND(0.50)	ND(0.50)	ND(0.50)	ND(0.50)	ND(0.50)	ND(0.50)	ND(0.50)	ND(0.50)	ND(5.0)
M35P356L02	3502 Hampshire Glen Court	12/3/2012		ND(0.50)	ND(0.50)	ND(0.50)	ND(0.50)	ND(0.50)	ND(0.50)	ND(0.50)	ND(0.50)	ND(0.50)	ND(5.0)
M35P356L02	3502 Hampshire Glen Court	1/7/2013		ND(0.50)	ND(0.50)	ND(0.50)	ND(0.50)	ND(0.50)	ND(0.50)	ND(0.50)	ND(0.50)	ND(0.50)	ND(5.0)
M35P356L02	3502 Hampshire Glen Court	2/4/2013		ND(0.50)	ND(0.50)	ND(0.50)	ND(0.50)	ND(0.50)	ND(0.50)	ND(0.50)	ND(0.50)	ND(0.50)	ND(5.0)
M35P356L02	3502 Hampshire Glen Court	3/4/2013		ND(0.50)	ND(0.50)	ND(0.50)	ND(0.50)	ND(0.50)	ND(0.50)	ND(0.50)	ND(0.50)	ND(0.50)	ND(5.0)
M35P356L02	3502 Hampshire Glen Court	4/1/2013		ND(0.50)	ND(0.50)	ND(0.50)	ND(0.50)	ND(0.50)	ND(0.50)	ND(0.50)	ND(0.50)	ND(0.50)	ND(5.0)
M35P356L02	3502 Hampshire Glen Court	5/6/2013		ND(0.50)	ND(0.50)	ND(0.50)	ND(0.50)	ND(0.50)	ND(0.50)	ND(0.50)	ND(0.50)	ND(0.50)	ND(5.0)
M35P356L02	3502 Hampshire Glen Court	6/3/2013		ND(0.50)	ND(0.50)	ND(0.50)	ND(0.50)	ND(0.50)	ND(0.50)	ND(0.50)	ND(0.50)	ND(0.50)	ND(5.0)
M35P356L02	3502 Hampshire Glen Court	7/1/2013		ND(0.50)	ND(0.50)	ND(0.50)	ND(0.50)	ND(0.50)	ND(0.50)	ND(0.50)	ND(0.50)	ND(0.50)	ND(5.0)
M35P356L02	3502 Hampshire Glen Court	8/5/2013		ND(0.50)	ND(0.50)	ND(0.50)	ND(0.50)	ND(0.50)	ND(0.50)	ND(0.50)	ND(0.50)	ND(0.50)	ND(5.0)
M35P356L02	3502 Hampshire Glen Court	9/9/2013		ND(0.50)	ND(0.50)	ND(0.50)	ND(0.50)	ND(0.50)	ND(0.50)	ND(0.50)	ND(0.50)	ND(0.50)	ND(5.0)
M35P356L02	3502 Hampshire Glen Court	10/7/2013		ND(0.50)	ND(0.50)	ND(0.50)	ND(0.50)	ND(0.50)	ND(0.50)	ND(0.50)	ND(0.50)	ND(0.50)	ND(5.0)
M35P356L02	3502 Hampshire Glen Court	11/4/2013		ND(0.50)	ND(0.50)	ND(0.50)	ND(0.50)	ND(0.50)	ND(0.50)	ND(0.50)	ND(0.50)	ND(0.50)	ND(5.0)
M35P356L02	3502 Hampshire Glen Court	12/2/2013		ND(0.50)	ND(0.50)	ND(0.50)	ND(0.50)	ND(0.50)	ND(0.50)	ND(0.50)	ND(0.50)	ND(0.50)	ND(5.0)
M35P356L02	3502 Hampshire Glen Court	1/6/2014		ND(0.50)	ND(0.50)	ND(0.50)	ND(0.50)	ND(0.50)	ND(0.50)	ND(0.50)	ND(0.50)	ND(0.50)	ND(5.0)
M35P356L02	3502 Hampshire Glen Court	2/3/2014		ND(0.50)	ND(0.50)	ND(0.50)	ND(0.50)	ND(0.50)	ND(0.50)	ND(0.50)	ND(0.50)	ND(0.50)	ND(5.0)
M35P356L02	3502 Hampshire Glen Court	3/6/2014		ND(0.50)	ND(0.50)	ND(0.50)	ND(0.50)	ND(0.50)	ND(0.50)	ND(0.50)	ND(0.50)	ND(0.50)	ND(5.0)
M35P356L02	3502 Hampshire Glen Court	4/7/2014		ND(0.50)	ND(0.50)	ND(0.50)	ND(0.50)	ND(0.50)	ND(0.50)	ND(0.50)	ND(0.50)	ND(0.50)	ND(5.0)
M35P356L02	3502 Hampshire Glen Court	5/5/2014		ND(0.50)	ND(0.50)	ND(0.50)	ND(0.50)	ND(0.50)	ND(0.50)	ND(0.50)	ND(0.50)	ND(0.50)	ND(5.0)
M35P356L02	3502 Hampshire Glen Court	6/2/2014		ND(0.50)	ND(0.50)	ND(0.50)	ND(0.50)	ND(0.50)	ND(0.50)	ND(0.50)	ND(0.50)	ND(0.50)	ND(5.0)
M35P356L02	3502 Hampshire Glen Court	7/7/2014		ND(0.50)	ND(0.50)	ND(0.50)	ND(0.50)	ND(0.50)	ND(0.50)	ND(0.50)	ND(0.50)	ND(0.50)	ND(5.0)
M35P356L02	3502 Hampshire Glen Court	8/4/2014		ND(0.50)	ND(0.50)	ND(0.50)	ND(0.50)	ND(0.50)	ND(0.50)	ND(0.50)	ND(0.50)	ND(0.50)	ND(5.0)
M35P356L02	3502 Hampshire Glen Court	9/8/2014		ND(0.50)	ND(0.50)	ND(0.50)	ND(0.50)	ND(0.50)	ND(0.50)	ND(0.50)	ND(0.50)	ND(0.50)	ND(5.0)
M35P356L02	3502 Hampshire Glen Court	10/6/2014		ND(0.50)	ND(0.50)	ND(0.50)	ND(0.50)	ND(0.50)	ND(0.50)	ND(0.50)	ND(0.50)	ND(0.50)	ND(5.0)
M35P356L02	3502 Hampshire Glen Court	11/3/2014		ND(0.50)	ND(0.50)	ND(0.50)	ND(0.50)	ND(0.50)	ND(0.50)	ND(0.50)	ND(0.50)	ND(0.50)	ND(5.0)

**Table 2 - Historical Private Supply Well Analytical Table**

Inactive Exxon Facility #28077  
 14258 Jarrettsville Pike  
 Phoenix, Maryland

Map/Parcel/Lot	Address	Sample Date	POET Sample Point	MTBE (µg/L)	Benzene (µg/L)	Toluene (µg/L)	Ethyl-benzene (µg/L)	Total Xylenes (µg/L)	Naphthalene (µg/L)	DIPE (µg/L)	ETBE (µg/L)	TAME (µg/L)	TBA (µg/L)
M35P356L02	3502 Hampshire Glen Court	12/1/2014		ND(0.50)	ND(0.50)	ND(0.50)	ND(0.50)	ND(0.50)	ND(0.50)	ND(0.50)	ND(0.50)	ND(0.50)	ND(5.0)
M35P356L02	3502 Hampshire Glen Court	1/5/2015		ND(0.5)	ND(0.5)	ND(0.5)	ND(0.5)	ND(0.5)	ND(0.5)	ND(0.5)	ND(0.5)	ND(0.5)	ND(25)
M35P356L02	3502 Hampshire Glen Court	2/2/2015		ND(0.5)	ND(0.5)	ND(0.5)	ND(0.5)	ND(0.5)	ND(0.5)	ND(0.5)	ND(0.5)	ND(0.5)	ND(25)
M35P356L02	3502 Hampshire Glen Court	3/2/2015		ND(0.5)	ND(0.5)	ND(0.5)	ND(0.5)	ND(0.5)	ND(0.5)	ND(0.5)	ND(0.5)	ND(0.5)	ND(25)
M35P356L02	3502 Hampshire Glen Court	4/6/2015		ND(0.5)	ND(0.5)	ND(0.5)	ND(0.5)	ND(0.5)	ND(0.5)	ND(0.5)	ND(0.5)	ND(0.5)	ND(25)
M35P356L02	3502 Hampshire Glen Court	5/4/2015		ND(0.5)	ND(0.5)	ND(0.5)	ND(0.5)	ND(0.5)	ND(0.5)	ND(0.5)	ND(0.5)	ND(0.5)	ND(25)
M35P356L02	3502 Hampshire Glen Court	6/1/2015		ND(0.5)	ND(0.5)	ND(0.5)	ND(0.5)	ND(0.5)	ND(0.5)	ND(0.5)	ND(0.5)	ND(0.5)	ND(25)
M35P356L02	3502 Hampshire Glen Court	7/6/2015		ND(0.5)	ND(0.5)	ND(0.5)	ND(0.5)	ND(0.5)	ND(0.5)	ND(0.5)	ND(0.5)	ND(0.5)	ND(25)
M35P356L02	3502 Hampshire Glen Court	8/3/2015		ND(0.5)	ND(0.5)	ND(0.5)	ND(0.5)	ND(0.5)	ND(0.5)	ND(0.5)	ND(0.5)	ND(0.5)	ND(25)
M35P356L02	3502 Hampshire Glen Court	9/14/2015		ND(0.5)	ND(0.5)	ND(0.5)	ND(0.5)	ND(0.5)	ND(0.5)	ND(0.5)	ND(0.5)	ND(0.5)	ND(25)
M35P356L02	3502 Hampshire Glen Court	10/5/2015		ND(0.5)	ND(0.5)	ND(0.5)	ND(0.5)	ND(0.5)	ND(0.5)	ND(0.5)	ND(0.5)	ND(0.5)	ND(25)
M35P356L02	3502 Hampshire Glen Court	11/2/2015		ND(0.5)	ND(0.5)	ND(0.5)	ND(0.5)	ND(0.5)	ND(0.5)	ND(0.5)	ND(0.5)	ND(0.5)	ND(25)
M35P356L02	3502 Hampshire Glen Court	12/7/2015		ND(0.5)	ND(0.5)	ND(0.5)	ND(0.5)	ND(0.5)	ND(0.5)	ND(0.5)	ND(0.5)	ND(0.5)	ND(25)
M35P356L02	3502 Hampshire Glen Court	1/4/2016		ND(0.5)	ND(0.5)	ND(0.5)	ND(0.5)	ND(0.5)	ND(0.5)	ND(0.5)	ND(0.5)	ND(0.5)	ND(25)
M35P356L02	3502 Hampshire Glen Court	2/1/2016		ND(0.5)	ND(0.5)	ND(0.5)	ND(0.5)	ND(0.5)	ND(0.5)	ND(0.5)	ND(0.5)	ND(0.5)	ND(25)
M35P356L02	3502 Hampshire Glen Court	3/7/2016		ND(0.5)	ND(0.5)	ND(0.5)	ND(0.5)	ND(0.5)	ND(0.5)	ND(0.5)	ND(0.5)	ND(0.5)	ND(25)
M35P356L02	3502 Hampshire Glen Court	4/4/2016		ND(0.5)	ND(0.5)	ND(0.5)	ND(0.5)	ND(0.5)	ND(0.5)	ND(0.5)	ND(0.5)	ND(0.5)	ND(25)
M35P356L02	3502 Hampshire Glen Court	5/2/2016		ND(0.5)	ND(0.5)	ND(0.5)	ND(0.5)	ND(0.5)	ND(0.5)	ND(0.5)	ND(0.5)	ND(0.5)	ND(25)
M35P356L02	3502 Hampshire Glen Court	6/6/2016		ND(0.5)	ND(0.5)	ND(0.5)	ND(0.5)	ND(0.5)	ND(0.5)	ND(0.5)	ND(0.5)	ND(0.5)	ND(25)
M35P356L02	3502 Hampshire Glen Court	7/11/2016		ND(0.5)	ND(0.5)	ND(0.5)	ND(0.5)	ND(0.5)	ND(0.5)	ND(0.5)	ND(0.5)	ND(0.5)	ND(25)
M35P356L02	3502 Hampshire Glen Court	8/1/2016		ND(0.5)	ND(0.5)	ND(0.5)	ND(0.5)	ND(0.5)	ND(0.5)	ND(0.5)	ND(0.5)	ND(0.5)	ND(25)
M35P356L02	3502 Hampshire Glen Court	9/12/2016		ND(0.5)	ND(0.5)	ND(0.5)	ND(0.5)	ND(0.5)	ND(0.5)	ND(0.5)	ND(0.5)	ND(0.5)	ND(25)
M35P356L02	3502 Hampshire Glen Court	10/3/2016		ND(0.5)	ND(0.5)	ND(0.5)	ND(0.5)	ND(0.5)	ND(0.5)	ND(0.5)	ND(0.5)	ND(0.5)	ND(25)
M35P356L02	3502 Hampshire Glen Court	11/7/2016		ND(0.5)	ND(0.5)	ND(0.5)	ND(0.5)	ND(0.5)	ND(0.5)	ND(0.5)	ND(0.5)	ND(0.5)	ND(25)
M35P356L02	3502 Hampshire Glen Court	12/5/2016		ND(0.5)	ND(0.5)	ND(0.5)	ND(0.5)	ND(0.5)	ND(0.5)	ND(0.5)	ND(0.5)	ND(0.5)	ND(25)
M35P356L02	3502 Hampshire Glen Court	1/9/2017		ND(0.5)	ND(0.5)	ND(0.5)	ND(0.5)	ND(0.5)	ND(0.5)	ND(0.5)	ND(0.5)	ND(0.5)	ND(25)
M35P356L02	3502 Hampshire Glen Court	2/6/2017		ND(0.5)	ND(0.5)	ND(0.5)	ND(0.5)	ND(0.5)	ND(0.5)	ND(0.5)	ND(0.5)	ND(0.5)	ND(25)
M35P356L02	3502 Hampshire Glen Court	3/6/2017		ND(0.5)	ND(0.5)	ND(0.5)	ND(0.5)	ND(0.5)	ND(0.5)	ND(0.5)	ND(0.5)	ND(0.5)	ND(25)
M35P356L02	3502 Hampshire Glen Court	4/3/2017		ND(0.5)	ND(0.5)	ND(0.5)	ND(0.5)	ND(0.5)	ND(0.5)	ND(0.5)	ND(0.5)	ND(0.5)	ND(25)
M35P356L02	3502 Hampshire Glen Court	5/1/2017		ND(0.5)	ND(0.5)	ND(0.5)	ND(0.5)	ND(0.5)	ND(0.5)	ND(0.5)	ND(0.5)	ND(0.5)	ND(25)

**Table 2 - Historical Private Supply Well Analytical Table**

Inactive Exxon Facility #28077  
 14258 Jarrettsville Pike  
 Phoenix, Maryland

Map/Parcel/Lot	Address	Sample Date	POET Sample Point	MTBE (µg/L)	Benzene (µg/L)	Toluene (µg/L)	Ethyl-benzene (µg/L)	Total Xylenes (µg/L)	Naphthalene (µg/L)	DIPE (µg/L)	ETBE (µg/L)	TAME (µg/L)	TBA (µg/L)
M35P356L02	3502 Hampshire Glen Court	6/5/2017		ND(0.5)	ND(0.5)	ND(0.5)	ND(0.5)	ND(0.5)	ND(0.5)	ND(0.5)	ND(0.5)	ND(0.5)	ND(25)
M35P356L02	3502 Hampshire Glen Court	7/10/2017		ND(0.5)	ND(0.5)	ND(0.5)	ND(0.5)	ND(0.5)	ND(0.5)	ND(0.5)	ND(0.5)	ND(0.5)	ND(25)
M35P356L02	3502 Hampshire Glen Court	8/7/2017		ND(0.5)	ND(0.5)	ND(0.5)	ND(0.5)	ND(0.5)	ND(0.5)	ND(0.5)	ND(0.5)	ND(0.5)	ND(25)
M35P356L02	3502 Hampshire Glen Court	9/11/2017		ND(0.5)	ND(0.5)	ND(0.5)	ND(0.5)	ND(0.5)	ND(0.5)	ND(0.5)	ND(0.5)	ND(0.5)	ND(25)
M35P356L02	3502 Hampshire Glen Court	10/2/2017		ND(0.5)	ND(0.5)	ND(0.5)	ND(0.5)	ND(0.5)	ND(0.5)	ND(0.5)	ND(0.5)	ND(0.5)	ND(25)
M35P356L02	3502 Hampshire Glen Court	11/6/2017		ND(0.5)	ND(0.5)	ND(0.5)	ND(0.5)	ND(0.5)	ND(0.5)	ND(0.5)	ND(0.5)	ND(0.5)	ND(25)
M35P356L02	3502 Hampshire Glen Court	12/4/2017		ND(0.5)	ND(0.5)	ND(0.5)	ND(0.5)	ND(0.5)	ND(0.5)	ND(0.5)	ND(0.5)	ND(0.5)	ND(25)
M35P356L02	3502 Hampshire Glen Court	1/15/2018		ND(0.5)	ND(0.5)	ND(0.5)	ND(0.5)	ND(0.5)	ND(0.5)	ND(0.5)	ND(0.5)	ND(0.5)	ND(25)
M35P356L02	3502 Hampshire Glen Court	2/5/2018		ND(0.20)	ND(0.10)	ND(0.10)	ND(0.30)	ND(0.10)	ND(0.30)	ND(0.10)	ND(0.060)	ND(0.10)	ND(0.50)
M35P356L02	3502 Hampshire Glen Court	3/5/2018		ND(0.5)	ND(0.5)	ND(0.5)	ND(0.5)	ND(0.5)	ND(0.5)	ND(0.5)	ND(0.5)	ND(0.5)	ND(25)
M35P356L02	3502 Hampshire Glen Court	4/2/2018		ND(0.5)	ND(0.5)	ND(0.5)	ND(0.5)	ND(0.5)	ND(0.5)	ND(0.5)	ND(0.5)	ND(0.5)	ND(25)
M35P356L02	3502 Hampshire Glen Court	5/7/2018		ND(0.5)	ND(0.5)	ND(0.5)	ND(0.5)	ND(0.5)	ND(0.5)	ND(0.5)	ND(0.5)	ND(0.5)	ND(25)
M35P356L02	3502 Hampshire Glen Court	6/4/2018		ND(0.5)	ND(0.5)	ND(0.5)	ND(0.5)	ND(0.5)	ND(0.5)	ND(0.5)	ND(0.5)	ND(0.5)	ND(25)
M35P356L02	3502 Hampshire Glen Court	7/2/2018		ND(0.5)	ND(0.5)	ND(0.5)	ND(0.5)	ND(0.5)	ND(0.5)	ND(0.5)	ND(0.5)	ND(0.5)	ND(25)
M35P356L02	3502 Hampshire Glen Court	1/14/2019		ND(0.5)	ND(0.5)	ND(0.5)	ND(0.5)	ND(0.5)	ND(0.5)	ND(0.5)	ND(0.5)	ND(0.5)	ND(25)
M35P356L02	3502 Hampshire Glen Court	7/8/2019		ND(0.5)	ND(0.5)	ND(0.5)	ND(0.5)	ND(0.5)	ND(0.5)	ND(0.5)	ND(0.5)	ND(0.5)	ND(25)
M35P356L02	3502 Hampshire Glen Court	1/15/2020		ND(0.5)	ND(0.5)	ND(0.5)	ND(0.5)	ND(1.0)	ND(0.5)	ND(0.5)	ND(0.5)	ND(0.5)	ND(25)
M35P356L24	3503 Hampshire Glen Court	3/2/2006		ND(0.50)	ND(0.50)	ND(0.50)	ND(0.50)	ND(0.50)	ND(0.50)	ND(0.50)	ND(0.50)	ND(0.50)	ND(5.0)
M35P356L24	3503 Hampshire Glen Court	3/18/2006		ND(0.50)	ND(0.50)	ND(0.50)	ND(0.50)	ND(0.50)	ND(0.50)	ND(0.50)	ND(0.50)	ND(0.50)	ND(5.0)
M35P356L24	3503 Hampshire Glen Court	3/23/2006		ND(0.50)	ND(0.50)	ND(0.50)	ND(0.50)	ND(0.50)	ND(0.50)	ND(0.50)	ND(0.50)	ND(0.50)	ND(5.0)
M35P356L24	3503 Hampshire Glen Court	3/27/2006		ND(0.50)	ND(0.50)	ND(0.50)	ND(0.50)	ND(0.50)	ND(0.50)	ND(0.50)	ND(0.50)	ND(0.50)	ND(5.0)
M35P356L24	3503 Hampshire Glen Court	3/30/2006		ND(0.50)	ND(0.50)	ND(0.50)	ND(0.50)	ND(0.50)	ND(0.50)	ND(0.50)	ND(0.50)	ND(0.50)	ND(5.0)
M35P356L24	3503 Hampshire Glen Court	4/3/2006		ND(0.50)	ND(0.50)	ND(0.50)	ND(0.50)	ND(0.50)	ND(0.50)	ND(0.50)	ND(0.50)	ND(0.50)	ND(5.0)
M35P356L24	3503 Hampshire Glen Court	4/6/2006		ND(0.50)	ND(0.50)	ND(0.50)	ND(0.50)	ND(0.50)	ND(0.50)	ND(0.50)	ND(0.50)	ND(0.50)	ND(5.0)
M35P356L24	3503 Hampshire Glen Court	4/11/2006		ND(0.50)	ND(0.50)	ND(0.50)	ND(0.50)	ND(0.50)	ND(0.50)	ND(0.50)	ND(0.50)	ND(0.50)	ND(5.0)
M35P356L24	3503 Hampshire Glen Court	4/24/2006		ND(0.50)	ND(0.50)	ND(0.50)	ND(0.50)	ND(0.50)	ND(0.50)	ND(0.50)	ND(0.50)	ND(0.50)	ND(5.0)
M35P356L24	3503 Hampshire Glen Court	4/27/2006		ND(0.50)	ND(0.50)	ND(0.50)	ND(0.50)	ND(0.50)	ND(0.50)	ND(0.50)	ND(0.50)	ND(0.50)	ND(5.0)
M35P356L24	3503 Hampshire Glen Court	5/1/2006	PE	ND(0.50)	ND(0.50)	ND(0.50)	ND(0.50)	ND(0.50)	ND(0.50)	ND(0.50)	ND(0.50)	ND(0.50)	ND(5.0)
M35P356L24	3503 Hampshire Glen Court	5/1/2006	PI	ND(0.50)	ND(0.50)	ND(0.50)	ND(0.50)	ND(0.50)	ND(0.50)	ND(0.50)	ND(0.50)	ND(0.50)	ND(5.0)
M35P356L24	3503 Hampshire Glen Court	5/1/2006	PM	ND(0.50)	ND(0.50)	ND(0.50)	ND(0.50)	ND(0.50)	ND(0.50)	ND(0.50)	ND(0.50)	ND(0.50)	ND(5.0)

**Table 2 - Historical Private Supply Well Analytical Table**

Inactive Exxon Facility #28077  
 14258 Jarrettsville Pike  
 Phoenix, Maryland

Map/Parcel/Lot	Address	Sample Date	POET Sample Point	MTBE (µg/L)	Benzene (µg/L)	Toluene (µg/L)	Ethyl-benzene (µg/L)	Total Xylenes (µg/L)	Naphthalene (µg/L)	DIPE (µg/L)	ETBE (µg/L)	TAME (µg/L)	TBA (µg/L)
M35P356L24	3503 Hampshire Glen Court	5/8/2006	PE	ND(0.50)	ND(0.50)	ND(0.50)	ND(0.50)	ND(0.50)	ND(0.50)	ND(0.50)	ND(0.50)	ND(0.50)	ND(5.0)
M35P356L24	3503 Hampshire Glen Court	5/8/2006	PI	ND(0.50)	ND(0.50)	ND(0.50)	ND(0.50)	ND(0.50)	ND(0.50)	ND(0.50)	ND(0.50)	ND(0.50)	ND(5.0)
M35P356L24	3503 Hampshire Glen Court	5/8/2006	PM	ND(0.50)	ND(0.50)	ND(0.50)	ND(0.50)	ND(0.50)	ND(0.50)	ND(0.50)	ND(0.50)	ND(0.50)	ND(5.0)
M35P356L24	3503 Hampshire Glen Court	5/15/2006	PE	ND(0.50)	ND(0.50)	ND(0.50)	ND(0.50)	ND(0.50)	ND(0.50)	ND(0.50)	ND(0.50)	ND(0.50)	ND(5.0)
M35P356L24	3503 Hampshire Glen Court	5/15/2006	PI	ND(0.50)	ND(0.50)	ND(0.50)	ND(0.50)	ND(0.50)	ND(0.50)	ND(0.50)	ND(0.50)	ND(0.50)	ND(5.0)
M35P356L24	3503 Hampshire Glen Court	5/15/2006	PM	ND(0.50)	ND(0.50)	ND(0.50)	ND(0.50)	ND(0.50)	ND(0.50)	ND(0.50)	ND(0.50)	ND(0.50)	ND(5.0)
M35P356L24	3503 Hampshire Glen Court	5/22/2006	PE	ND(0.50)	ND(0.50)	ND(0.50)	ND(0.50)	ND(0.50)	ND(0.50)	ND(0.50)	ND(0.50)	ND(0.50)	ND(5.0)
M35P356L24	3503 Hampshire Glen Court	5/22/2006	PI	ND(0.50)	ND(0.50)	ND(0.50)	ND(0.50)	ND(0.50)	ND(0.50)	ND(0.50)	ND(0.50)	ND(0.50)	ND(5.0)
M35P356L24	3503 Hampshire Glen Court	5/22/2006	PM	ND(0.50)	ND(0.50)	ND(0.50)	ND(0.50)	ND(0.50)	ND(0.50)	ND(0.50)	ND(0.50)	ND(0.50)	ND(5.0)
M35P356L24	3503 Hampshire Glen Court	5/31/2006	PE	ND(0.50)	ND(0.50)	ND(0.50)	ND(0.50)	ND(0.50)	ND(0.50)	ND(0.50)	ND(0.50)	ND(0.50)	ND(5.0)
M35P356L24	3503 Hampshire Glen Court	5/31/2006	PI	ND(0.50)	ND(0.50)	ND(0.50)	ND(0.50)	ND(0.50)	ND(0.50)	ND(0.50)	ND(0.50)	ND(0.50)	ND(5.0)
M35P356L24	3503 Hampshire Glen Court	5/31/2006	PM	ND(0.50)	ND(0.50)	ND(0.50)	ND(0.50)	ND(0.50)	ND(0.50)	ND(0.50)	ND(0.50)	ND(0.50)	ND(5.0)
M35P356L24	3503 Hampshire Glen Court	6/5/2006	PE	ND(0.50)	ND(0.50)	ND(0.50)	ND(0.50)	ND(0.50)	ND(0.50)	ND(0.50)	ND(0.50)	ND(0.50)	ND(5.0)
M35P356L24	3503 Hampshire Glen Court	6/5/2006	PI	ND(0.50)	ND(0.50)	ND(0.50)	ND(0.50)	ND(0.50)	ND(0.50)	ND(0.50)	ND(0.50)	ND(0.50)	ND(5.0)
M35P356L24	3503 Hampshire Glen Court	6/5/2006	PM	ND(0.50)	ND(0.50)	ND(0.50)	ND(0.50)	ND(0.50)	ND(0.50)	ND(0.50)	ND(0.50)	ND(0.50)	ND(5.0)
M35P356L24	3503 Hampshire Glen Court	6/12/2006	PE	ND(0.50)	ND(0.50)	ND(0.50)	ND(0.50)	ND(0.50)	ND(0.50)	ND(0.50)	ND(0.50)	ND(0.50)	ND(5.0)
M35P356L24	3503 Hampshire Glen Court	6/12/2006	PI	ND(0.50)	ND(0.50)	ND(0.50)	ND(0.50)	ND(0.50)	ND(0.50)	ND(0.50)	ND(0.50)	ND(0.50)	ND(5.0)
M35P356L24	3503 Hampshire Glen Court	6/12/2006	PM	ND(0.50)	ND(0.50)	ND(0.50)	ND(0.50)	ND(0.50)	ND(0.50)	ND(0.50)	ND(0.50)	ND(0.50)	ND(5.0)
M35P356L24	3503 Hampshire Glen Court	6/19/2006	PE	ND(0.50)	ND(0.50)	ND(0.50)	ND(0.50)	ND(0.50)	ND(0.50)	ND(0.50)	ND(0.50)	ND(0.50)	ND(5.0)
M35P356L24	3503 Hampshire Glen Court	6/19/2006	PI	ND(0.50)	ND(0.50)	ND(0.50)	ND(0.50)	ND(0.50)	ND(0.50)	ND(0.50)	ND(0.50)	ND(0.50)	ND(5.0)
M35P356L24	3503 Hampshire Glen Court	6/19/2006	PM	ND(0.50)	ND(0.50)	ND(0.50)	ND(0.50)	ND(0.50)	ND(0.50)	ND(0.50)	ND(0.50)	ND(0.50)	ND(5.0)
M35P356L24	3503 Hampshire Glen Court	6/26/2006	PE	ND(0.50)	ND(0.50)	ND(0.50)	ND(0.50)	ND(0.50)	ND(0.50)	ND(0.50)	ND(0.50)	ND(0.50)	ND(5.0)
M35P356L24	3503 Hampshire Glen Court	6/26/2006	PI	ND(0.50)	ND(0.50)	ND(0.50)	ND(0.50)	ND(0.50)	ND(0.50)	ND(0.50)	ND(0.50)	ND(0.50)	ND(5.0)
M35P356L24	3503 Hampshire Glen Court	6/26/2006	PM	ND(0.50)	ND(0.50)	ND(0.50)	ND(0.50)	ND(0.50)	ND(0.50)	ND(0.50)	ND(0.50)	ND(0.50)	ND(5.0)
M35P356L24	3503 Hampshire Glen Court	7/10/2006	PE	ND(0.50)	ND(0.50)	ND(0.50)	ND(0.50)	ND(0.50)	ND(0.50)	ND(0.50)	ND(0.50)	ND(0.50)	ND(5.0)
M35P356L24	3503 Hampshire Glen Court	7/10/2006	PI	ND(0.50)	ND(0.50)	ND(0.50)	ND(0.50)	ND(0.50)	ND(0.50)	ND(0.50)	ND(0.50)	ND(0.50)	ND(5.0)
M35P356L24	3503 Hampshire Glen Court	7/10/2006	PM	ND(0.50)	ND(0.50)	ND(0.50)	ND(0.50)	ND(0.50)	ND(0.50)	ND(0.50)	ND(0.50)	ND(0.50)	ND(5.0)
M35P356L24	3503 Hampshire Glen Court	7/17/2006	PE	ND(0.50)	ND(0.50)	ND(0.50)	ND(0.50)	ND(0.50)	ND(0.50)	ND(0.50)	ND(0.50)	ND(0.50)	ND(5.0)
M35P356L24	3503 Hampshire Glen Court	7/17/2006	PI	ND(0.50)	ND(0.50)	ND(0.50)	ND(0.50)	ND(0.50)	ND(0.50)	ND(0.50)	ND(0.50)	ND(0.50)	ND(5.0)
M35P356L24	3503 Hampshire Glen Court	7/17/2006	PM	ND(0.50)	ND(0.50)	ND(0.50)	ND(0.50)	ND(0.50)	ND(0.50)	ND(0.50)	ND(0.50)	ND(0.50)	ND(5.0)

**Table 2 - Historical Private Supply Well Analytical Table**

Inactive Exxon Facility #28077  
 14258 Jarrettsville Pike  
 Phoenix, Maryland

Map/Parcel/Lot	Address	Sample Date	POET Sample Point	MTBE (µg/L)	Benzene (µg/L)	Toluene (µg/L)	Ethyl-benzene (µg/L)	Total Xylenes (µg/L)	Naphthalene (µg/L)	DIPE (µg/L)	ETBE (µg/L)	TAME (µg/L)	TBA (µg/L)
M35P356L24	3503 Hampshire Glen Court	7/24/2006	PE	ND(0.50)	ND(0.50)	ND(0.50)	ND(0.50)	ND(0.50)	ND(0.50)	ND(0.50)	ND(0.50)	ND(0.50)	ND(5.0)
M35P356L24	3503 Hampshire Glen Court	7/24/2006	PI	ND(0.50)	ND(0.50)	ND(0.50)	ND(0.50)	ND(0.50)	ND(0.50)	ND(0.50)	ND(0.50)	ND(0.50)	ND(5.0)
M35P356L24	3503 Hampshire Glen Court	7/24/2006	PM	ND(0.50)	ND(0.50)	ND(0.50)	ND(0.50)	ND(0.50)	ND(0.50)	ND(0.50)	ND(0.50)	ND(0.50)	ND(5.0)
M35P356L24	3503 Hampshire Glen Court	7/31/2006	PE	ND(0.50)	ND(0.50)	ND(0.50)	ND(0.50)	ND(0.50)	ND(0.50)	ND(0.50)	ND(0.50)	ND(0.50)	ND(5.0)
M35P356L24	3503 Hampshire Glen Court	7/31/2006	PI	ND(0.50)	ND(0.50)	ND(0.50)	ND(0.50)	ND(0.50)	ND(0.50)	ND(0.50)	ND(0.50)	ND(0.50)	ND(5.0)
M35P356L24	3503 Hampshire Glen Court	7/31/2006	PM	ND(0.50)	ND(0.50)	ND(0.50)	ND(0.50)	ND(0.50)	ND(0.50)	ND(0.50)	ND(0.50)	ND(0.50)	ND(5.0)
M35P356L24	3503 Hampshire Glen Court	8/7/2006	PE	ND(0.50)	ND(0.50)	ND(0.50)	ND(0.50)	ND(0.50)	ND(0.50)	ND(0.50)	ND(0.50)	ND(0.50)	ND(5.0)
M35P356L24	3503 Hampshire Glen Court	8/7/2006	PI	ND(0.50)	ND(0.50)	ND(0.50)	ND(0.50)	ND(0.50)	ND(0.50)	ND(0.50)	ND(0.50)	ND(0.50)	ND(5.0)
M35P356L24	3503 Hampshire Glen Court	8/7/2006	PM	ND(0.50)	ND(0.50)	ND(0.50)	ND(0.50)	ND(0.50)	ND(0.50)	ND(0.50)	ND(0.50)	ND(0.50)	ND(5.0)
M35P356L24	3503 Hampshire Glen Court	8/28/2006	PE	ND(0.50)	ND(0.50)	ND(0.50)	ND(0.50)	ND(0.50)	ND(0.50)	ND(0.50)	ND(0.50)	ND(0.50)	ND(5.0)
M35P356L24	3503 Hampshire Glen Court	8/28/2006	PI	ND(0.50)	ND(0.50)	ND(0.50)	ND(0.50)	ND(0.50)	ND(0.50)	ND(0.50)	ND(0.50)	ND(0.50)	ND(5.0)
M35P356L24	3503 Hampshire Glen Court	8/28/2006	PM	ND(0.50)	ND(0.50)	ND(0.50)	ND(0.50)	ND(0.50)	ND(0.50)	ND(0.50)	ND(0.50)	ND(0.50)	ND(5.0)
M35P356L24	3503 Hampshire Glen Court	9/11/2006	PE	ND(0.50)	ND(0.50)	ND(0.50)	ND(0.50)	ND(0.50)	ND(0.50)	ND(0.50)	ND(0.50)	ND(0.50)	ND(5.0)
M35P356L24	3503 Hampshire Glen Court	9/11/2006	PI	ND(0.50)	ND(0.50)	ND(0.50)	ND(0.50)	ND(0.50)	ND(0.50)	ND(0.50)	ND(0.50)	ND(0.50)	ND(5.0)
M35P356L24	3503 Hampshire Glen Court	9/11/2006	PM	ND(0.50)	ND(0.50)	ND(0.50)	ND(0.50)	ND(0.50)	ND(0.50)	ND(0.50)	ND(0.50)	ND(0.50)	ND(5.0)
M35P356L24	3503 Hampshire Glen Court	10/30/2006	PE	ND(0.50)	ND(0.50)	ND(0.50)	ND(0.50)	ND(0.50)	ND(0.50)	ND(0.50)	ND(0.50)	ND(0.50)	ND(5.0)
M35P356L24	3503 Hampshire Glen Court	10/30/2006	PI	ND(0.50)	ND(0.50)	ND(0.50)	ND(0.50)	ND(0.50)	ND(0.50)	ND(0.50)	ND(0.50)	ND(0.50)	ND(5.0)
M35P356L24	3503 Hampshire Glen Court	10/30/2006	PM	ND(0.50)	ND(0.50)	ND(0.50)	ND(0.50)	ND(0.50)	ND(0.50)	ND(0.50)	ND(0.50)	ND(0.50)	ND(5.0)
M35P356L24	3503 Hampshire Glen Court	11/6/2006	PE	ND(0.50)	ND(0.50)	ND(0.50)	ND(0.50)	ND(0.50)	ND(0.50)	ND(0.50)	ND(0.50)	ND(0.50)	ND(5.0)
M35P356L24	3503 Hampshire Glen Court	11/6/2006	PI	ND(0.50)	ND(0.50)	ND(0.50)	ND(0.50)	ND(0.50)	ND(0.50)	ND(0.50)	ND(0.50)	ND(0.50)	ND(5.0)
M35P356L24	3503 Hampshire Glen Court	11/6/2006	PM	ND(0.50)	ND(0.50)	ND(0.50)	ND(0.50)	ND(0.50)	ND(0.50)	ND(0.50)	ND(0.50)	ND(0.50)	ND(5.0)
M35P356L24	3503 Hampshire Glen Court	11/13/2006	PE	ND(0.50)	ND(0.50)	ND(0.50)	ND(0.50)	ND(0.50)	ND(0.50)	ND(0.50)	ND(0.50)	ND(0.50)	ND(5.0)
M35P356L24	3503 Hampshire Glen Court	11/13/2006	PI	ND(0.50)	ND(0.50)	ND(0.50)	ND(0.50)	ND(0.50)	ND(0.50)	ND(0.50)	ND(0.50)	ND(0.50)	ND(5.0)
M35P356L24	3503 Hampshire Glen Court	11/13/2006	PM	ND(0.50)	ND(0.50)	ND(0.50)	ND(0.50)	ND(0.50)	ND(0.50)	ND(0.50)	ND(0.50)	ND(0.50)	ND(5.0)
M35P356L24	3503 Hampshire Glen Court	11/20/2006	PE	ND(0.50)	ND(0.50)	ND(0.50)	ND(0.50)	ND(0.50)	ND(0.50)	ND(0.50)	ND(0.50)	ND(0.50)	ND(5.0)
M35P356L24	3503 Hampshire Glen Court	11/20/2006	PI	ND(0.50)	ND(0.50)	ND(0.50)	ND(0.50)	ND(0.50)	ND(0.50)	ND(0.50)	ND(0.50)	ND(0.50)	ND(5.0)
M35P356L24	3503 Hampshire Glen Court	11/20/2006	PM	ND(0.50)	ND(0.50)	ND(0.50)	ND(0.50)	ND(0.50)	ND(0.50)	ND(0.50)	ND(0.50)	ND(0.50)	ND(5.0)
M35P356L24	3503 Hampshire Glen Court	12/4/2006	PE	ND(0.50)	ND(0.50)	ND(0.50)	ND(0.50)	ND(0.50)	ND(0.50)	ND(0.50)	ND(0.50)	ND(0.50)	ND(5.0)
M35P356L24	3503 Hampshire Glen Court	12/4/2006	PI	ND(0.50)	ND(0.50)	ND(0.50)	ND(0.50)	ND(0.50)	ND(0.50)	ND(0.50)	ND(0.50)	ND(0.50)	ND(5.0)
M35P356L24	3503 Hampshire Glen Court	12/4/2006	PM	ND(0.50)	ND(0.50)	ND(0.50)	ND(0.50)	ND(0.50)	ND(0.50)	ND(0.50)	ND(0.50)	ND(0.50)	ND(5.0)

**Table 2 - Historical Private Supply Well Analytical Table**

Inactive Exxon Facility #28077  
 14258 Jarrettsville Pike  
 Phoenix, Maryland

Map/Parcel/Lot	Address	Sample Date	POET Sample Point	MTBE (µg/L)	Benzene (µg/L)	Toluene (µg/L)	Ethyl-benzene (µg/L)	Total Xylenes (µg/L)	Naphthalene (µg/L)	DIPE (µg/L)	ETBE (µg/L)	TAME (µg/L)	TBA (µg/L)
M35P356L24	3503 Hampshire Glen Court	12/11/2006	PE	ND(0.50)	ND(0.50)	ND(0.50)	ND(0.50)	ND(0.50)	ND(0.50)	ND(0.50)	ND(0.50)	ND(0.50)	ND(5.0)
M35P356L24	3503 Hampshire Glen Court	12/11/2006	PI	ND(0.50)	ND(0.50)	ND(0.50)	ND(0.50)	ND(0.50)	ND(0.50)	ND(0.50)	ND(0.50)	ND(0.50)	ND(5.0)
M35P356L24	3503 Hampshire Glen Court	12/11/2006	PM	ND(0.50)	ND(0.50)	ND(0.50)	ND(0.50)	ND(0.50)	ND(0.50)	ND(0.50)	ND(0.50)	ND(0.50)	ND(5.0)
M35P356L24	3503 Hampshire Glen Court	12/18/2006	PE	ND(0.50)	ND(0.50)	ND(0.50)	ND(0.50)	ND(0.50)	ND(0.50)	ND(0.50)	ND(0.50)	ND(0.50)	ND(5.0)
M35P356L24	3503 Hampshire Glen Court	12/18/2006	PI	ND(0.50)	ND(0.50)	ND(0.50)	ND(0.50)	ND(0.50)	ND(0.50)	ND(0.50)	ND(0.50)	ND(0.50)	ND(5.0)
M35P356L24	3503 Hampshire Glen Court	12/18/2006	PM	ND(0.50)	ND(0.50)	ND(0.50)	ND(0.50)	ND(0.50)	ND(0.50)	ND(0.50)	ND(0.50)	ND(0.50)	ND(5.0)
M35P356L24	3503 Hampshire Glen Court	1/22/2007	PE	ND(0.50)	ND(0.50)	ND(0.50)	ND(0.50)	ND(0.50)	ND(0.50)	ND(0.50)	ND(0.50)	ND(0.50)	ND(5.0)
M35P356L24	3503 Hampshire Glen Court	1/22/2007	PI	ND(0.50)	ND(0.50)	ND(0.50)	ND(0.50)	ND(0.50)	ND(0.50)	ND(0.50)	ND(0.50)	ND(0.50)	ND(5.0)
M35P356L24	3503 Hampshire Glen Court	1/22/2007	PM	ND(0.50)	ND(0.50)	ND(0.50)	ND(0.50)	ND(0.50)	ND(0.50)	ND(0.50)	ND(0.50)	ND(0.50)	ND(5.0)
M35P356L24	3503 Hampshire Glen Court	3/5/2007	PE	ND(0.50)	ND(0.50)	ND(0.50)	ND(0.50)	ND(0.50)	ND(0.50)	ND(0.50)	ND(0.50)	ND(0.50)	ND(5.0)
M35P356L24	3503 Hampshire Glen Court	3/5/2007	PI	ND(0.50)	ND(0.50)	ND(0.50)	ND(0.50)	ND(0.50)	ND(0.50)	ND(0.50)	ND(0.50)	ND(0.50)	ND(5.0)
M35P356L24	3503 Hampshire Glen Court	3/5/2007	PM	ND(0.50)	ND(0.50)	ND(0.50)	ND(0.50)	ND(0.50)	ND(0.50)	ND(0.50)	ND(0.50)	ND(0.50)	ND(5.0)
M35P356L24	3503 Hampshire Glen Court	3/19/2007	PE	ND(0.50)	ND(0.50)	ND(0.50)	ND(0.50)	ND(0.50)	ND(0.50)	ND(0.50)	ND(0.50)	ND(0.50)	ND(5.0)
M35P356L24	3503 Hampshire Glen Court	3/19/2007	PI	ND(0.50)	ND(0.50)	ND(0.50)	ND(0.50)	ND(0.50)	ND(0.50)	ND(0.50)	ND(0.50)	ND(0.50)	ND(5.0)
M35P356L24	3503 Hampshire Glen Court	3/19/2007	PM	ND(0.50)	ND(0.50)	ND(0.50)	ND(0.50)	ND(0.50)	ND(0.50)	ND(0.50)	ND(0.50)	ND(0.50)	ND(5.0)
M35P356L24	3503 Hampshire Glen Court	4/30/2007	PE	ND(0.50)	ND(0.50)	ND(0.50)	ND(0.50)	ND(0.50)	ND(0.50)	ND(0.50)	ND(0.50)	ND(0.50)	ND(5.0)
M35P356L24	3503 Hampshire Glen Court	4/30/2007	PI	ND(0.50)	ND(0.50)	ND(0.50)	ND(0.50)	ND(0.50)	ND(0.50)	ND(0.50)	ND(0.50)	ND(0.50)	ND(5.0)
M35P356L24	3503 Hampshire Glen Court	4/30/2007	PM	ND(0.50)	ND(0.50)	ND(0.50)	ND(0.50)	ND(0.50)	ND(0.50)	ND(0.50)	ND(0.50)	ND(0.50)	ND(5.0)
M35P356L24	3503 Hampshire Glen Court	6/11/2007	PE	ND(0.50)	ND(0.50)	ND(0.50)	ND(0.50)	ND(0.50)	ND(0.50)	ND(0.50)	ND(0.50)	ND(0.50)	ND(5.0)
M35P356L24	3503 Hampshire Glen Court	6/11/2007	PI	ND(0.50)	ND(0.50)	ND(0.50)	ND(0.50)	ND(0.50)	ND(0.50)	ND(0.50)	ND(0.50)	ND(0.50)	ND(5.0)
M35P356L24	3503 Hampshire Glen Court	6/11/2007	PM	ND(0.50)	ND(0.50)	ND(0.50)	ND(0.50)	ND(0.50)	ND(0.50)	ND(0.50)	ND(0.50)	ND(0.50)	ND(5.0)
M35P356L24	3503 Hampshire Glen Court	6/25/2007	PE	ND(0.50)	ND(0.50)	ND(0.50)	ND(0.50)	ND(0.50)	ND(0.50)	ND(0.50)	ND(0.50)	ND(0.50)	ND(5.0)
M35P356L24	3503 Hampshire Glen Court	6/25/2007	PI	ND(0.50)	ND(0.50)	ND(0.50)	ND(0.50)	ND(0.50)	ND(0.50)	ND(0.50)	ND(0.50)	ND(0.50)	ND(5.0)
M35P356L24	3503 Hampshire Glen Court	6/25/2007	PM	ND(0.50)	ND(0.50)	ND(0.50)	ND(0.50)	ND(0.50)	ND(0.50)	ND(0.50)	ND(0.50)	ND(0.50)	ND(5.0)
M35P356L24	3503 Hampshire Glen Court	7/9/2007	PE	ND(0.50)	ND(0.50)	ND(0.50)	ND(0.50)	ND(0.50)	ND(0.50)	ND(0.50)	ND(0.50)	ND(0.50)	ND(5.0)
M35P356L24	3503 Hampshire Glen Court	7/9/2007	PI	ND(0.50)	ND(0.50)	ND(0.50)	ND(0.50)	ND(0.50)	ND(0.50)	ND(0.50)	ND(0.50)	ND(0.50)	ND(5.0)
M35P356L24	3503 Hampshire Glen Court	7/9/2007	PM	ND(0.50)	ND(0.50)	ND(0.50)	ND(0.50)	ND(0.50)	ND(0.50)	ND(0.50)	ND(0.50)	ND(0.50)	ND(5.0)
M35P356L24	3503 Hampshire Glen Court	7/23/2007	PE	ND(0.50)	ND(0.50)	ND(0.50)	ND(0.50)	ND(0.50)	ND(0.50)	ND(0.50)	ND(0.50)	ND(0.50)	ND(5.0)
M35P356L24	3503 Hampshire Glen Court	7/23/2007	PI	ND(0.50)	ND(0.50)	ND(0.50)	ND(0.50)	ND(0.50)	ND(0.50)	ND(0.50)	ND(0.50)	ND(0.50)	ND(5.0)
M35P356L24	3503 Hampshire Glen Court	7/23/2007	PM	ND(0.50)	ND(0.50)	ND(0.50)	ND(0.50)	ND(0.50)	ND(0.50)	ND(0.50)	ND(0.50)	ND(0.50)	ND(5.0)

**Table 2 - Historical Private Supply Well Analytical Table**

Inactive Exxon Facility #28077  
 14258 Jarrettsville Pike  
 Phoenix, Maryland

Map/Parcel/Lot	Address	Sample Date	POET Sample Point	MTBE (µg/L)	Benzene (µg/L)	Toluene (µg/L)	Ethyl-benzene (µg/L)	Total Xylenes (µg/L)	Naphthalene (µg/L)	DIPE (µg/L)	ETBE (µg/L)	TAME (µg/L)	TBA (µg/L)
M35P356L24	3503 Hampshire Glen Court	8/6/2007	PE	ND(0.50)	ND(0.50)	ND(0.50)	ND(0.50)	ND(0.50)	ND(0.50)	ND(0.50)	ND(0.50)	ND(0.50)	ND(5.0)
M35P356L24	3503 Hampshire Glen Court	8/6/2007	PI	ND(0.50)	ND(0.50)	ND(0.50)	ND(0.50)	ND(0.50)	ND(0.50)	ND(0.50)	ND(0.50)	ND(0.50)	ND(5.0)
M35P356L24	3503 Hampshire Glen Court	8/6/2007	PM	ND(0.50)	ND(0.50)	ND(0.50)	ND(0.50)	ND(0.50)	ND(0.50)	ND(0.50)	ND(0.50)	ND(0.50)	ND(5.0)
M35P356L24	3503 Hampshire Glen Court	8/20/2007	PE	ND(0.50)	ND(0.50)	ND(0.50)	ND(0.50)	ND(0.50)	ND(0.50)	ND(0.50)	ND(0.50)	ND(0.50)	ND(5.0)
M35P356L24	3503 Hampshire Glen Court	8/20/2007	PI	ND(0.50)	ND(0.50)	ND(0.50)	ND(0.50)	ND(0.50)	ND(0.50)	ND(0.50)	ND(0.50)	ND(0.50)	ND(5.0)
M35P356L24	3503 Hampshire Glen Court	8/20/2007	PM	ND(0.50)	ND(0.50)	ND(0.50)	ND(0.50)	ND(0.50)	ND(0.50)	ND(0.50)	ND(0.50)	ND(0.50)	ND(5.0)
M35P356L24	3503 Hampshire Glen Court	9/5/2007	PE	ND(0.50)	ND(0.50)	ND(0.50)	ND(0.50)	ND(0.50)	ND(0.50)	ND(0.50)	ND(0.50)	ND(0.50)	ND(5.0)
M35P356L24	3503 Hampshire Glen Court	9/5/2007	PI	ND(0.50)	ND(0.50)	ND(0.50)	ND(0.50)	ND(0.50)	ND(0.50)	ND(0.50)	ND(0.50)	ND(0.50)	ND(5.0)
M35P356L24	3503 Hampshire Glen Court	9/5/2007	PM	ND(0.50)	ND(0.50)	ND(0.50)	ND(0.50)	ND(0.50)	ND(0.50)	ND(0.50)	ND(0.50)	ND(0.50)	ND(5.0)
M35P356L24	3503 Hampshire Glen Court	9/17/2007	PE	ND(0.50)	ND(0.50)	ND(0.50)	ND(0.50)	ND(0.50)	ND(0.50)	ND(0.50)	ND(0.50)	ND(0.50)	ND(5.0)
M35P356L24	3503 Hampshire Glen Court	9/17/2007	PI	ND(0.50)	ND(0.50)	ND(0.50)	ND(0.50)	ND(0.50)	ND(0.50)	ND(0.50)	ND(0.50)	ND(0.50)	ND(5.0)
M35P356L24	3503 Hampshire Glen Court	9/17/2007	PM	ND(0.50)	ND(0.50)	ND(0.50)	ND(0.50)	ND(0.50)	ND(0.50)	ND(0.50)	ND(0.50)	ND(0.50)	ND(5.0)
M35P356L24	3503 Hampshire Glen Court	10/1/2007	PE	ND(0.50)	ND(0.50)	ND(0.50)	ND(0.50)	ND(0.50)	ND(0.50)	ND(0.50)	ND(0.50)	ND(0.50)	ND(5.0)
M35P356L24	3503 Hampshire Glen Court	10/1/2007	PI	ND(0.50)	ND(0.50)	ND(0.50)	ND(0.50)	ND(0.50)	ND(0.50)	ND(0.50)	ND(0.50)	ND(0.50)	ND(5.0)
M35P356L24	3503 Hampshire Glen Court	10/1/2007	PM	ND(0.50)	ND(0.50)	ND(0.50)	ND(0.50)	ND(0.50)	ND(0.50)	ND(0.50)	ND(0.50)	ND(0.50)	ND(5.0)
M35P356L24	3503 Hampshire Glen Court	10/15/2007	PE	ND(0.50)	ND(0.50)	ND(0.50)	ND(0.50)	ND(0.50)	ND(0.50)	ND(0.50)	ND(0.50)	ND(0.50)	ND(5.0)
M35P356L24	3503 Hampshire Glen Court	10/15/2007	PI	ND(0.50)	ND(0.50)	ND(0.50)	ND(0.50)	ND(0.50)	ND(0.50)	ND(0.50)	ND(0.50)	ND(0.50)	ND(5.0)
M35P356L24	3503 Hampshire Glen Court	10/15/2007	PM	ND(0.50)	ND(0.50)	ND(0.50)	ND(0.50)	ND(0.50)	ND(0.50)	ND(0.50)	ND(0.50)	ND(0.50)	ND(5.0)
M35P356L24	3503 Hampshire Glen Court	10/29/2007	PE	ND(0.50)	ND(0.50)	ND(0.50)	ND(0.50)	ND(0.50)	ND(0.50)	ND(0.50)	ND(0.50)	ND(0.50)	ND(5.0)
M35P356L24	3503 Hampshire Glen Court	10/29/2007	PI	ND(0.50)	ND(0.50)	ND(0.50)	ND(0.50)	ND(0.50)	ND(0.50)	ND(0.50)	ND(0.50)	ND(0.50)	ND(5.0)
M35P356L24	3503 Hampshire Glen Court	10/29/2007	PM	ND(0.50)	ND(0.50)	ND(0.50)	ND(0.50)	ND(0.50)	ND(0.50)	ND(0.50)	ND(0.50)	ND(0.50)	ND(5.0)
M35P356L24	3503 Hampshire Glen Court	11/12/2007	PE	ND(0.50)	ND(0.50)	ND(0.50)	ND(0.50)	ND(0.50)	ND(0.50)	ND(0.50)	ND(0.50)	ND(0.50)	ND(5.0)
M35P356L24	3503 Hampshire Glen Court	11/12/2007	PI	ND(0.50)	ND(0.50)	ND(0.50)	ND(0.50)	ND(0.50)	ND(0.50)	ND(0.50)	ND(0.50)	ND(0.50)	ND(5.0)
M35P356L24	3503 Hampshire Glen Court	11/12/2007	PM	ND(0.50)	ND(0.50)	ND(0.50)	ND(0.50)	ND(0.50)	ND(0.50)	ND(0.50)	ND(0.50)	ND(0.50)	ND(5.0)
M35P356L24	3503 Hampshire Glen Court	11/26/2007	PE	ND(0.50)	ND(0.50)	ND(0.50)	ND(0.50)	ND(0.50)	ND(0.50)	ND(0.50)	ND(0.50)	ND(0.50)	ND(5.0)
M35P356L24	3503 Hampshire Glen Court	11/26/2007	PI	ND(0.50)	ND(0.50)	ND(0.50)	ND(0.50)	ND(0.50)	ND(0.50)	ND(0.50)	ND(0.50)	ND(0.50)	ND(5.0)
M35P356L24	3503 Hampshire Glen Court	11/26/2007	PM	ND(0.50)	ND(0.50)	ND(0.50)	ND(0.50)	ND(0.50)	ND(0.50)	ND(0.50)	ND(0.50)	ND(0.50)	ND(5.0)
M35P356L24	3503 Hampshire Glen Court	12/10/2007	PE	ND(0.50)	ND(0.50)	ND(0.50)	ND(0.50)	ND(0.50)	ND(0.50)	ND(0.50)	ND(0.50)	ND(0.50)	ND(5.0)
M35P356L24	3503 Hampshire Glen Court	12/10/2007	PI	ND(0.50)	ND(0.50)	ND(0.50)	ND(0.50)	ND(0.50)	ND(0.50)	ND(0.50)	ND(0.50)	ND(0.50)	ND(5.0)
M35P356L24	3503 Hampshire Glen Court	12/10/2007	PM	ND(0.50)	ND(0.50)	ND(0.50)	ND(0.50)	ND(0.50)	ND(0.50)	ND(0.50)	ND(0.50)	ND(0.50)	ND(5.0)



**Table 2 - Historical Private Supply Well Analytical Table**

Inactive Exxon Facility #28077  
 14258 Jarrettsville Pike  
 Phoenix, Maryland

Map/Parcel/Lot	Address	Sample Date	POET Sample Point	MTBE (µg/L)	Benzene (µg/L)	Toluene (µg/L)	Ethyl-benzene (µg/L)	Total Xylenes (µg/L)	Naphthalene (µg/L)	DIPE (µg/L)	ETBE (µg/L)	TAME (µg/L)	TBA (µg/L)
M35P356L24	3503 Hampshire Glen Court	1/7/2008	PE	ND(0.50)	ND(0.50)	ND(0.50)	ND(0.50)	ND(0.50)	ND(0.50)	ND(0.50)	ND(0.50)	ND(0.50)	ND(5.0)
M35P356L24	3503 Hampshire Glen Court	1/7/2008	PI	ND(0.50)	ND(0.50)	ND(0.50)	ND(0.50)	ND(0.50)	ND(0.50)	ND(0.50)	ND(0.50)	ND(0.50)	ND(5.0)
M35P356L24	3503 Hampshire Glen Court	1/7/2008	PM	ND(0.50)	ND(0.50)	ND(0.50)	ND(0.50)	ND(0.50)	ND(0.50)	ND(0.50)	ND(0.50)	ND(0.50)	ND(5.0)
M35P356L24	3503 Hampshire Glen Court	2/5/2008	PE	ND(0.50)	ND(0.50)	ND(0.50)	ND(0.50)	ND(0.50)	ND(0.50)	ND(0.50)	ND(0.50)	ND(0.50)	ND(5.0)
M35P356L24	3503 Hampshire Glen Court	2/5/2008	PI	ND(0.50)	ND(0.50)	ND(0.50)	ND(0.50)	ND(0.50)	ND(0.50)	ND(0.50)	ND(0.50)	ND(0.50)	ND(5.0)
M35P356L24	3503 Hampshire Glen Court	2/5/2008	PM	ND(0.50)	ND(0.50)	ND(0.50)	ND(0.50)	ND(0.50)	ND(0.50)	ND(0.50)	ND(0.50)	ND(0.50)	ND(5.0)
M35P356L24	3503 Hampshire Glen Court	3/3/2008	PE	ND(0.50)	ND(0.50)	ND(0.50)	ND(0.50)	ND(0.50)	ND(0.50)	ND(0.50)	ND(0.50)	ND(0.50)	ND(5.0)
M35P356L24	3503 Hampshire Glen Court	3/3/2008	PI	ND(0.50)	ND(0.50)	ND(0.50)	ND(0.50)	ND(0.50)	ND(0.50)	ND(0.50)	ND(0.50)	ND(0.50)	ND(5.0)
M35P356L24	3503 Hampshire Glen Court	3/3/2008	PM	ND(0.50)	ND(0.50)	ND(0.50)	ND(0.50)	ND(0.50)	ND(0.50)	ND(0.50)	ND(0.50)	ND(0.50)	ND(5.0)
M35P356L24	3503 Hampshire Glen Court	4/7/2008	PE	ND(0.50)	ND(0.50)	ND(0.50)	ND(0.50)	ND(0.50)	ND(0.50)	ND(0.50)	ND(0.50)	ND(0.50)	ND(5.0)
M35P356L24	3503 Hampshire Glen Court	4/7/2008	PI	ND(0.50)	ND(0.50)	ND(0.50)	ND(0.50)	ND(0.50)	ND(0.50)	ND(0.50)	ND(0.50)	ND(0.50)	ND(5.0)
M35P356L24	3503 Hampshire Glen Court	4/7/2008	PM	ND(0.50)	ND(0.50)	ND(0.50)	ND(0.50)	ND(0.50)	ND(0.50)	ND(0.50)	ND(0.50)	ND(0.50)	ND(5.0)
M35P356L24	3503 Hampshire Glen Court	5/5/2008	PE	ND(0.50)	ND(0.50)	ND(0.50)	ND(0.50)	ND(0.50)	ND(0.50)	ND(0.50)	ND(0.50)	ND(0.50)	ND(5.0)
M35P356L24	3503 Hampshire Glen Court	5/5/2008	PI	ND(0.50)	ND(0.50)	ND(0.50)	ND(0.50)	ND(0.50)	ND(0.50)	ND(0.50)	ND(0.50)	ND(0.50)	ND(5.0)
M35P356L24	3503 Hampshire Glen Court	5/5/2008	PM	ND(0.50)	ND(0.50)	ND(0.50)	ND(0.50)	ND(0.50)	ND(0.50)	ND(0.50)	ND(0.50)	ND(0.50)	ND(5.0)
M35P356L24	3503 Hampshire Glen Court	6/2/2008	PE	ND(0.50)	ND(0.50)	ND(0.50)	ND(0.50)	ND(0.50)	ND(0.50)	ND(0.50)	ND(0.50)	ND(0.50)	ND(5.0)
M35P356L24	3503 Hampshire Glen Court	6/2/2008	PI	ND(0.50)	ND(0.50)	ND(0.50)	ND(0.50)	ND(0.50)	ND(0.50)	ND(0.50)	ND(0.50)	ND(0.50)	ND(5.0)
M35P356L24	3503 Hampshire Glen Court	6/2/2008	PM	ND(0.50)	ND(0.50)	ND(0.50)	ND(0.50)	ND(0.50)	ND(0.50)	ND(0.50)	ND(0.50)	ND(0.50)	ND(5.0)
M35P356L24	3503 Hampshire Glen Court	7/22/2008	PE	ND(0.50)	ND(0.50)	ND(0.50)	ND(0.50)	ND(0.50)	ND(0.50)	ND(0.50)	ND(0.50)	ND(0.50)	ND(5.0)
M35P356L24	3503 Hampshire Glen Court	7/22/2008	PI	ND(0.50)	ND(0.50)	ND(0.50)	ND(0.50)	ND(0.50)	ND(0.50)	ND(0.50)	ND(0.50)	ND(0.50)	ND(5.0)
M35P356L24	3503 Hampshire Glen Court	7/22/2008	PM	ND(0.50)	ND(0.50)	ND(0.50)	ND(0.50)	ND(0.50)	ND(0.50)	ND(0.50)	ND(0.50)	ND(0.50)	ND(5.0)
M35P356L24	3503 Hampshire Glen Court	9/8/2008	PE	ND(0.50)	ND(0.50)	ND(0.50)	ND(0.50)	ND(0.50)	ND(0.50)	ND(0.50)	ND(0.50)	ND(0.50)	ND(5.0)
M35P356L24	3503 Hampshire Glen Court	9/8/2008	PI	ND(0.50)	ND(0.50)	ND(0.50)	ND(0.50)	ND(0.50)	ND(0.50)	ND(0.50)	ND(0.50)	ND(0.50)	ND(5.0)
M35P356L24	3503 Hampshire Glen Court	9/8/2008	PM	ND(0.50)	ND(0.50)	ND(0.50)	ND(0.50)	ND(0.50)	ND(0.50)	ND(0.50)	ND(0.50)	ND(0.50)	ND(5.0)
M35P356L24	3503 Hampshire Glen Court	12/1/2008	PE	ND(0.50)	ND(0.50)	ND(0.50)	ND(0.50)	ND(0.50)	ND(0.50)	ND(0.50)	ND(0.50)	ND(0.50)	ND(5.0)
M35P356L24	3503 Hampshire Glen Court	12/1/2008	PI	ND(0.50)	ND(0.50)	ND(0.50)	ND(0.50)	ND(0.50)	ND(0.50)	ND(0.50)	ND(0.50)	ND(0.50)	ND(5.0)
M35P356L24	3503 Hampshire Glen Court	12/1/2008	PM	ND(0.50)	ND(0.50)	ND(0.50)	ND(0.50)	ND(0.50)	ND(0.50)	ND(0.50)	ND(0.50)	ND(0.50)	ND(5.0)
M35P356L24	3503 Hampshire Glen Court	1/5/2009	PE	ND(0.50)	ND(0.50)	ND(0.50)	ND(0.50)	ND(0.50)	ND(0.50)	ND(0.50)	ND(0.50)	ND(0.50)	ND(5.0)
M35P356L24	3503 Hampshire Glen Court	1/5/2009	PI	ND(0.50)	ND(0.50)	ND(0.50)	ND(0.50)	ND(0.50)	ND(0.50)	ND(0.50)	ND(0.50)	ND(0.50)	ND(5.0)
M35P356L24	3503 Hampshire Glen Court	1/5/2009	PM	ND(0.50)	ND(0.50)	ND(0.50)	ND(0.50)	ND(0.50)	ND(0.50)	ND(0.50)	ND(0.50)	ND(0.50)	ND(5.0)



**Table 2 - Historical Private Supply Well Analytical Table**

Inactive Exxon Facility #28077  
 14258 Jarrettsville Pike  
 Phoenix, Maryland

Map/Parcel/Lot	Address	Sample Date	POET Sample Point	MTBE (µg/L)	Benzene (µg/L)	Toluene (µg/L)	Ethyl-benzene (µg/L)	Total Xylenes (µg/L)	Naphthalene (µg/L)	DIPE (µg/L)	ETBE (µg/L)	TAME (µg/L)	TBA (µg/L)
M35P356L24	3503 Hampshire Glen Court	2/2/2009	PE	ND(0.50)	ND(0.50)	ND(0.50)	ND(0.50)	ND(0.50)	ND(0.50)	ND(0.50)	ND(0.50)	ND(0.50)	ND(5.0)
M35P356L24	3503 Hampshire Glen Court	2/2/2009	PI	ND(0.50)	ND(0.50)	ND(0.50)	ND(0.50)	ND(0.50)	ND(0.50)	ND(0.50)	ND(0.50)	ND(0.50)	ND(5.0)
M35P356L24	3503 Hampshire Glen Court	2/2/2009	PM	ND(0.50)	ND(0.50)	ND(0.50)	ND(0.50)	ND(0.50)	ND(0.50)	ND(0.50)	ND(0.50)	ND(0.50)	ND(5.0)
M35P356L24	3503 Hampshire Glen Court	3/4/2009	PE	ND(0.50)	ND(0.50)	ND(0.50)	ND(0.50)	ND(0.50)	ND(0.50)	ND(0.50)	ND(0.50)	ND(0.50)	ND(5.0)
M35P356L24	3503 Hampshire Glen Court	3/4/2009	PI	ND(0.50)	ND(0.50)	ND(0.50)	ND(0.50)	ND(0.50)	ND(0.50)	ND(0.50)	ND(0.50)	ND(0.50)	ND(5.0)
M35P356L24	3503 Hampshire Glen Court	3/4/2009	PM	ND(0.50)	ND(0.50)	ND(0.50)	ND(0.50)	ND(0.50)	ND(0.50)	ND(0.50)	ND(0.50)	ND(0.50)	ND(5.0)
M35P356L24	3503 Hampshire Glen Court	4/6/2009	PE	ND(0.50)	ND(0.50)	ND(0.50)	ND(0.50)	ND(0.50)	ND(0.50)	ND(0.50)	ND(0.50)	ND(0.50)	ND(5.0)
M35P356L24	3503 Hampshire Glen Court	4/6/2009	PI	ND(0.50)	ND(0.50)	ND(0.50)	ND(0.50)	ND(0.50)	ND(0.50)	ND(0.50)	ND(0.50)	ND(0.50)	ND(5.0)
M35P356L24	3503 Hampshire Glen Court	4/6/2009	PM	ND(0.50)	ND(0.50)	ND(0.50)	ND(0.50)	ND(0.50)	ND(0.50)	ND(0.50)	ND(0.50)	ND(0.50)	ND(5.0)
M35P356L24	3503 Hampshire Glen Court	5/4/2009	PE	ND(0.50)	ND(0.50)	ND(0.50)	ND(0.50)	ND(0.50)	ND(0.50)	ND(0.50)	ND(0.50)	ND(0.50)	ND(5.0)
M35P356L24	3503 Hampshire Glen Court	5/4/2009	PI	ND(0.50)	ND(0.50)	ND(0.50)	ND(0.50)	ND(0.50)	ND(0.50)	ND(0.50)	ND(0.50)	ND(0.50)	ND(5.0)
M35P356L24	3503 Hampshire Glen Court	5/4/2009	PM	ND(0.50)	ND(0.50)	ND(0.50)	ND(0.50)	ND(0.50)	ND(0.50)	ND(0.50)	ND(0.50)	ND(0.50)	ND(5.0)
M35P356L24	3503 Hampshire Glen Court	6/1/2009	PE	ND(0.50)	ND(0.50)	ND(0.50)	ND(0.50)	ND(0.50)	ND(0.50)	ND(0.50)	ND(0.50)	ND(0.50)	ND(5.0)
M35P356L24	3503 Hampshire Glen Court	6/1/2009	PI	ND(0.50)	ND(0.50)	ND(0.50)	ND(0.50)	ND(0.50)	ND(0.50)	ND(0.50)	ND(0.50)	ND(0.50)	ND(5.0)
M35P356L24	3503 Hampshire Glen Court	6/1/2009	PM	ND(0.50)	ND(0.50)	ND(0.50)	ND(0.50)	ND(0.50)	ND(0.50)	ND(0.50)	ND(0.50)	ND(0.50)	ND(5.0)
M35P356L24	3503 Hampshire Glen Court	7/6/2009	PE	ND(0.50)	ND(0.50)	ND(0.50)	ND(0.50)	ND(0.50)	ND(0.50)	ND(0.50)	ND(0.50)	ND(0.50)	ND(5.0)
M35P356L24	3503 Hampshire Glen Court	7/6/2009	PI	ND(0.50)	ND(0.50)	ND(0.50)	ND(0.50)	ND(0.50)	ND(0.50)	ND(0.50)	ND(0.50)	ND(0.50)	ND(5.0)
M35P356L24	3503 Hampshire Glen Court	7/6/2009	PM	ND(0.50)	ND(0.50)	ND(0.50)	ND(0.50)	ND(0.50)	ND(0.50)	ND(0.50)	ND(0.50)	ND(0.50)	ND(5.0)
M35P356L24	3503 Hampshire Glen Court	8/3/2009	PE	ND(0.50)	ND(0.50)	ND(0.50)	ND(0.50)	ND(0.50)	ND(0.50)	ND(0.50)	ND(0.50)	ND(0.50)	ND(5.0)
M35P356L24	3503 Hampshire Glen Court	8/3/2009	PI	ND(0.50)	ND(0.50)	ND(0.50)	ND(0.50)	ND(0.50)	ND(0.50)	ND(0.50)	ND(0.50)	ND(0.50)	ND(5.0)
M35P356L24	3503 Hampshire Glen Court	8/3/2009	PM	ND(0.50)	ND(0.50)	ND(0.50)	ND(0.50)	ND(0.50)	ND(0.50)	ND(0.50)	ND(0.50)	ND(0.50)	ND(5.0)
M35P356L24	3503 Hampshire Glen Court	8/31/2009	PE	ND(0.50)	ND(0.50)	ND(0.50)	ND(0.50)	ND(0.50)	ND(0.50)	ND(0.50)	ND(0.50)	ND(0.50)	ND(5.0)
M35P356L24	3503 Hampshire Glen Court	8/31/2009	PI	ND(0.50)	ND(0.50)	ND(0.50)	ND(0.50)	ND(0.50)	ND(0.50)	ND(0.50)	ND(0.50)	ND(0.50)	ND(5.0)
M35P356L24	3503 Hampshire Glen Court	8/31/2009	PM	ND(0.50)	ND(0.50)	ND(0.50)	ND(0.50)	ND(0.50)	ND(0.50)	ND(0.50)	ND(0.50)	ND(0.50)	ND(5.0)
M35P356L24	3503 Hampshire Glen Court	10/5/2009	PE	ND(0.50)	ND(0.50)	ND(0.50)	ND(0.50)	ND(0.50)	ND(0.50)	ND(0.50)	ND(0.50)	ND(0.50)	ND(5.0)
M35P356L24	3503 Hampshire Glen Court	10/5/2009	PI	ND(0.50)	ND(0.50)	ND(0.50)	ND(0.50)	ND(0.50)	ND(0.50)	ND(0.50)	ND(0.50)	ND(0.50)	ND(5.0)
M35P356L24	3503 Hampshire Glen Court	10/5/2009	PM	ND(0.50)	ND(0.50)	ND(0.50)	ND(0.50)	ND(0.50)	ND(0.50)	ND(0.50)	ND(0.50)	ND(0.50)	ND(5.0)
M35P356L24	3503 Hampshire Glen Court	11/2/2009	PE	ND(0.50)	ND(0.50)	ND(0.50)	ND(0.50)	ND(0.50)	ND(0.50)	ND(0.50)	ND(0.50)	ND(0.50)	ND(5.0)
M35P356L24	3503 Hampshire Glen Court	11/2/2009	PI	ND(0.50)	ND(0.50)	ND(0.50)	ND(0.50)	ND(0.50)	ND(0.50)	ND(0.50)	ND(0.50)	ND(0.50)	ND(5.0)
M35P356L24	3503 Hampshire Glen Court	11/2/2009	PM	ND(0.50)	ND(0.50)	ND(0.50)	ND(0.50)	ND(0.50)	ND(0.50)	ND(0.50)	ND(0.50)	ND(0.50)	ND(5.0)

**Table 2 - Historical Private Supply Well Analytical Table**

Inactive Exxon Facility #28077  
 14258 Jarrettsville Pike  
 Phoenix, Maryland

Map/Parcel/Lot	Address	Sample Date	POET Sample Point	MTBE (µg/L)	Benzene (µg/L)	Toluene (µg/L)	Ethyl-benzene (µg/L)	Total Xylenes (µg/L)	Naphthalene (µg/L)	DIPE (µg/L)	ETBE (µg/L)	TAME (µg/L)	TBA (µg/L)
M35P356L24	3503 Hampshire Glen Court	12/7/2009	PE	ND(0.50)	ND(0.50)	ND(0.50)	ND(0.50)	ND(0.50)	ND(0.50)	ND(0.50)	ND(0.50)	ND(0.50)	ND(5.0)
M35P356L24	3503 Hampshire Glen Court	12/7/2009	PI	ND(0.50)	ND(0.50)	ND(0.50)	ND(0.50)	ND(0.50)	ND(0.50)	ND(0.50)	ND(0.50)	ND(0.50)	ND(5.0)
M35P356L24	3503 Hampshire Glen Court	12/7/2009	PM	ND(0.50)	ND(0.50)	ND(0.50)	ND(0.50)	ND(0.50)	ND(0.50)	ND(0.50)	ND(0.50)	ND(0.50)	ND(5.0)
M35P356L24	3503 Hampshire Glen Court	1/4/2010	PE	ND(0.50)	ND(0.50)	ND(0.50)	ND(0.50)	ND(0.50)	ND(0.50)	ND(0.50)	ND(0.50)	ND(0.50)	ND(5.0)
M35P356L24	3503 Hampshire Glen Court	1/4/2010	PI	ND(0.50)	ND(0.50)	ND(0.50)	ND(0.50)	ND(0.50)	ND(0.50)	ND(0.50)	ND(0.50)	ND(0.50)	ND(5.0)
M35P356L24	3503 Hampshire Glen Court	1/4/2010	PM	ND(0.50)	ND(0.50)	ND(0.50)	ND(0.50)	ND(0.50)	ND(0.50)	ND(0.50)	ND(0.50)	ND(0.50)	ND(5.0)
M35P356L24	3503 Hampshire Glen Court	2/1/2010	PE	ND(0.50)	ND(0.50)	ND(0.50)	ND(0.50)	ND(0.50)	ND(0.50)	ND(0.50)	ND(0.50)	ND(0.50)	ND(5.0)
M35P356L24	3503 Hampshire Glen Court	2/1/2010	PI	0.31 J	ND(0.50)	ND(0.50)	ND(0.50)	ND(0.50)	ND(0.50)	ND(0.50)	ND(0.50)	ND(0.50)	ND(5.0)
M35P356L24	3503 Hampshire Glen Court	2/1/2010	PM	ND(0.50)	ND(0.50)	ND(0.50)	ND(0.50)	ND(0.50)	ND(0.50)	ND(0.50)	ND(0.50)	ND(0.50)	ND(5.0)
M35P356L24	3503 Hampshire Glen Court	3/1/2010	PE	ND(0.50)	ND(0.50)	ND(0.50)	ND(0.50)	ND(0.50)	ND(0.50)	ND(0.50)	ND(0.50)	ND(0.50)	ND(5.0)
M35P356L24	3503 Hampshire Glen Court	3/1/2010	PI	0.41 J	ND(0.50)	ND(0.50)	ND(0.50)	ND(0.50)	ND(0.50)	ND(0.50)	ND(0.50)	ND(0.50)	ND(5.0)
M35P356L24	3503 Hampshire Glen Court	3/1/2010	PM	ND(0.50)	ND(0.50)	ND(0.50)	ND(0.50)	ND(0.50)	ND(0.50)	ND(0.50)	ND(0.50)	ND(0.50)	ND(5.0)
M35P356L24	3503 Hampshire Glen Court	4/5/2010	PE	ND(0.50)	ND(0.50)	ND(0.50)	ND(0.50)	ND(0.50)	ND(0.50)	ND(0.50)	ND(0.50)	ND(0.50)	ND(5.0)
M35P356L24	3503 Hampshire Glen Court	4/5/2010	PI	0.43 J	ND(0.50)	ND(0.50)	ND(0.50)	ND(0.50)	ND(0.50)	ND(0.50)	ND(0.50)	ND(0.50)	ND(5.0)
M35P356L24	3503 Hampshire Glen Court	4/5/2010	PM	ND(0.50)	ND(0.50)	ND(0.50)	ND(0.50)	ND(0.50)	ND(0.50)	ND(0.50)	ND(0.50)	ND(0.50)	ND(5.0)
M35P356L24	3503 Hampshire Glen Court	5/3/2010	PE	ND(0.50)	ND(0.50)	ND(0.50)	ND(0.50)	ND(0.50)	ND(0.50)	ND(0.50)	ND(0.50)	ND(0.50)	ND(5.0)
M35P356L24	3503 Hampshire Glen Court	5/3/2010	PI	0.20 J	ND(0.50)	ND(0.50)	ND(0.50)	ND(0.50)	ND(0.50)	ND(0.50)	ND(0.50)	ND(0.50)	ND(5.0)
M35P356L24	3503 Hampshire Glen Court	5/3/2010	PM	ND(0.50)	ND(0.50)	ND(0.50)	ND(0.50)	ND(0.50)	ND(0.50)	ND(0.50)	ND(0.50)	ND(0.50)	ND(5.0)
M35P356L24	3503 Hampshire Glen Court	6/7/2010	PE	ND(0.50)	ND(0.50)	ND(0.50)	ND(0.50)	ND(0.50)	ND(0.50)	ND(0.50)	ND(0.50)	ND(0.50)	ND(5.0)
M35P356L24	3503 Hampshire Glen Court	6/7/2010	PI	ND(0.50)	ND(0.50)	ND(0.50)	ND(0.50)	ND(0.50)	ND(0.50)	ND(0.50)	ND(0.50)	ND(0.50)	ND(5.0)
M35P356L24	3503 Hampshire Glen Court	6/7/2010	PM	ND(0.50)	ND(0.50)	ND(0.50)	ND(0.50)	ND(0.50)	ND(0.50)	ND(0.50)	ND(0.50)	ND(0.50)	ND(5.0)
M35P356L24	3503 Hampshire Glen Court	7/13/2010	PE	ND(0.50)	ND(0.50)	ND(0.50)	ND(0.50)	ND(0.50)	ND(0.50)	ND(0.50)	ND(0.50)	ND(0.50)	ND(5.0)
M35P356L24	3503 Hampshire Glen Court	7/13/2010	PI	ND(0.50)	ND(0.50)	ND(0.50)	ND(0.50)	ND(0.50)	ND(0.50)	ND(0.50)	ND(0.50)	ND(0.50)	ND(5.0)
M35P356L24	3503 Hampshire Glen Court	7/13/2010	PM	ND(0.50)	ND(0.50)	ND(0.50)	ND(0.50)	ND(0.50)	ND(0.50)	ND(0.50)	ND(0.50)	ND(0.50)	ND(5.0)
M35P356L24	3503 Hampshire Glen Court	8/2/2010	PE	ND(0.50)	ND(0.50)	ND(0.50)	ND(0.50)	ND(0.50)	ND(0.50)	ND(0.50)	ND(0.50)	ND(0.50)	ND(5.0)
M35P356L24	3503 Hampshire Glen Court	8/2/2010	PI	ND(0.50)	ND(0.50)	ND(0.50)	ND(0.50)	ND(0.50)	ND(0.50)	ND(0.50)	ND(0.50)	ND(0.50)	ND(5.0)
M35P356L24	3503 Hampshire Glen Court	8/2/2010	PM	ND(0.50)	ND(0.50)	ND(0.50)	ND(0.50)	ND(0.50)	ND(0.50)	ND(0.50)	ND(0.50)	ND(0.50)	ND(5.0)
M35P356L24	3503 Hampshire Glen Court	9/13/2010	PE	ND(0.50)	ND(0.50)	ND(0.50)	ND(0.50)	ND(0.50)	ND(0.50)	ND(0.50)	ND(0.50)	ND(0.50)	ND(5.0)
M35P356L24	3503 Hampshire Glen Court	9/13/2010	PI	ND(0.50)	ND(0.50)	ND(0.50)	ND(0.50)	ND(0.50)	ND(0.50)	ND(0.50)	ND(0.50)	ND(0.50)	ND(5.0)
M35P356L24	3503 Hampshire Glen Court	9/13/2010	PM	ND(0.50)	ND(0.50)	ND(0.50)	ND(0.50)	ND(0.50)	ND(0.50)	ND(0.50)	ND(0.50)	ND(0.50)	ND(5.0)

**Table 2 - Historical Private Supply Well Analytical Table**

Inactive Exxon Facility #28077  
 14258 Jarrettsville Pike  
 Phoenix, Maryland

Map/Parcel/Lot	Address	Sample Date	POET Sample Point	MTBE (µg/L)	Benzene (µg/L)	Toluene (µg/L)	Ethyl-benzene (µg/L)	Total Xylenes (µg/L)	Naphthalene (µg/L)	DIPE (µg/L)	ETBE (µg/L)	TAME (µg/L)	TBA (µg/L)
M35P356L24	3503 Hampshire Glen Court	10/4/2010	PE	ND(0.50)	ND(0.50)	ND(0.50)	ND(0.50)	ND(0.50)	ND(0.50)	ND(0.50)	ND(0.50)	ND(0.50)	ND(5.0)
M35P356L24	3503 Hampshire Glen Court	10/4/2010	PI	ND(0.50)	ND(0.50)	ND(0.50)	ND(0.50)	ND(0.50)	ND(0.50)	ND(0.50)	ND(0.50)	ND(0.50)	ND(5.0)
M35P356L24	3503 Hampshire Glen Court	10/4/2010	PM	ND(0.50)	ND(0.50)	ND(0.50)	ND(0.50)	ND(0.50)	ND(0.50)	ND(0.50)	ND(0.50)	ND(0.50)	ND(5.0)
M35P356L24	3503 Hampshire Glen Court	11/1/2010	PE	ND(0.50)	ND(0.50)	ND(0.50)	ND(0.50)	ND(0.50)	ND(0.50)	ND(0.50)	ND(0.50)	ND(0.50)	ND(5.0)
M35P356L24	3503 Hampshire Glen Court	11/1/2010	PI	ND(0.50)	ND(0.50)	ND(0.50)	ND(0.50)	ND(0.50)	ND(0.50)	ND(0.50)	ND(0.50)	ND(0.50)	ND(5.0)
M35P356L24	3503 Hampshire Glen Court	11/1/2010	PM	ND(0.50)	ND(0.50)	ND(0.50)	ND(0.50)	ND(0.50)	ND(0.50)	ND(0.50)	ND(0.50)	ND(0.50)	ND(5.0)
M35P356L24	3503 Hampshire Glen Court	12/6/2010	PE	ND(0.50)	ND(0.50)	ND(0.50)	ND(0.50)	ND(0.50)	ND(0.50)	ND(0.50)	ND(0.50)	ND(0.50)	ND(5.0)
M35P356L24	3503 Hampshire Glen Court	12/6/2010	PI	ND(0.50)	ND(0.50)	ND(0.50)	ND(0.50)	ND(0.50)	ND(0.50)	ND(0.50)	ND(0.50)	ND(0.50)	ND(5.0)
M35P356L24	3503 Hampshire Glen Court	12/6/2010	PM	ND(0.50)	ND(0.50)	ND(0.50)	ND(0.50)	ND(0.50)	ND(0.50)	ND(0.50)	ND(0.50)	ND(0.50)	ND(5.0)
M35P356L24	3503 Hampshire Glen Court	1/3/2011	PE	ND(0.50)	ND(0.50)	ND(0.50)	ND(0.50)	ND(0.50)	ND(0.50)	ND(0.50)	ND(0.50)	ND(0.50)	ND(5.0)
M35P356L24	3503 Hampshire Glen Court	1/3/2011	PI	ND(0.50)	ND(0.50)	ND(0.50)	ND(0.50)	ND(0.50)	ND(0.50)	ND(0.50)	ND(0.50)	ND(0.50)	ND(5.0)
M35P356L24	3503 Hampshire Glen Court	1/3/2011	PM	ND(0.50)	ND(0.50)	ND(0.50)	ND(0.50)	ND(0.50)	ND(0.50)	ND(0.50)	ND(0.50)	ND(0.50)	ND(5.0)
M35P356L24	3503 Hampshire Glen Court	2/7/2011	PE	ND(0.50)	ND(0.50)	ND(0.50)	ND(0.50)	ND(0.50)	ND(0.50)	ND(0.50)	ND(0.50)	ND(0.50)	ND(5.0)
M35P356L24	3503 Hampshire Glen Court	2/7/2011	PI	ND(0.50)	ND(0.50)	ND(0.50)	ND(0.50)	ND(0.50)	ND(0.50)	ND(0.50)	ND(0.50)	ND(0.50)	ND(5.0)
M35P356L24	3503 Hampshire Glen Court	2/7/2011	PM	ND(0.50)	ND(0.50)	ND(0.50)	ND(0.50)	ND(0.50)	ND(0.50)	ND(0.50)	ND(0.50)	ND(0.50)	ND(5.0)
M35P356L24	3503 Hampshire Glen Court	3/7/2011	PE	ND(0.50)	ND(0.50)	ND(0.50)	ND(0.50)	ND(0.50)	ND(0.50)	ND(0.50)	ND(0.50)	ND(0.50)	ND(5.0)
M35P356L24	3503 Hampshire Glen Court	3/7/2011	PI	ND(0.50)	ND(0.50)	ND(0.50)	ND(0.50)	ND(0.50)	ND(0.50)	ND(0.50)	ND(0.50)	ND(0.50)	ND(5.0)
M35P356L24	3503 Hampshire Glen Court	3/7/2011	PM	ND(0.50)	ND(0.50)	ND(0.50)	ND(0.50)	ND(0.50)	ND(0.50)	ND(0.50)	ND(0.50)	ND(0.50)	ND(5.0)
M35P356L24	3503 Hampshire Glen Court	4/4/2011	PE	ND(0.50)	ND(0.50)	ND(0.50)	ND(0.50)	ND(0.50)	ND(0.50)	ND(0.50)	ND(0.50)	ND(0.50)	ND(5.0)
M35P356L24	3503 Hampshire Glen Court	4/4/2011	PI	ND(0.50)	ND(0.50)	ND(0.50)	ND(0.50)	ND(0.50)	ND(0.50)	ND(0.50)	ND(0.50)	ND(0.50)	ND(5.0)
M35P356L24	3503 Hampshire Glen Court	4/4/2011	PM	ND(0.50)	ND(0.50)	ND(0.50)	ND(0.50)	ND(0.50)	ND(0.50)	ND(0.50)	ND(0.50)	ND(0.50)	ND(5.0)
M35P356L24	3503 Hampshire Glen Court	5/2/2011	PE	ND(0.50)	ND(0.50)	ND(0.50)	ND(0.50)	ND(0.50)	ND(0.50)	ND(0.50)	ND(0.50)	ND(0.50)	ND(5.0)
M35P356L24	3503 Hampshire Glen Court	5/2/2011	PI	ND(0.50)	ND(0.50)	ND(0.50)	ND(0.50)	ND(0.50)	ND(0.50)	ND(0.50)	ND(0.50)	ND(0.50)	ND(5.0)
M35P356L24	3503 Hampshire Glen Court	5/2/2011	PM	ND(0.50)	ND(0.50)	ND(0.50)	ND(0.50)	ND(0.50)	ND(0.50)	ND(0.50)	ND(0.50)	ND(0.50)	ND(5.0)
M35P356L24	3503 Hampshire Glen Court	6/6/2011	PE	ND(0.50)	ND(0.50)	ND(0.50)	ND(0.50)	ND(0.50)	ND(0.50)	ND(0.50)	ND(0.50)	ND(0.50)	ND(5.0)
M35P356L24	3503 Hampshire Glen Court	6/6/2011	PI	ND(0.50)	ND(0.50)	ND(0.50)	ND(0.50)	ND(0.50)	ND(0.50)	ND(0.50)	ND(0.50)	ND(0.50)	ND(5.0)
M35P356L24	3503 Hampshire Glen Court	6/6/2011	PM	ND(0.50)	ND(0.50)	ND(0.50)	ND(0.50)	ND(0.50)	ND(0.50)	ND(0.50)	ND(0.50)	ND(0.50)	ND(5.0)
M35P356L24	3503 Hampshire Glen Court	8/1/2011	PE	ND(0.50)	ND(0.50)	ND(0.50)	ND(0.50)	ND(0.50)	ND(0.50)	ND(0.50)	ND(0.50)	ND(0.50)	ND(5.0)
M35P356L24	3503 Hampshire Glen Court	8/1/2011	PI	ND(0.50)	ND(0.50)	ND(0.50)	ND(0.50)	ND(0.50)	ND(0.50)	ND(0.50)	ND(0.50)	ND(0.50)	ND(5.0)
M35P356L24	3503 Hampshire Glen Court	8/1/2011	PM	ND(0.50)	ND(0.50)	ND(0.50)	ND(0.50)	ND(0.50)	ND(0.50)	ND(0.50)	ND(0.50)	ND(0.50)	ND(5.0)

**Table 2 - Historical Private Supply Well Analytical Table**

Inactive Exxon Facility #28077  
 14258 Jarrettsville Pike  
 Phoenix, Maryland

Map/Parcel/Lot	Address	Sample Date	POET Sample Point	MTBE (µg/L)	Benzene (µg/L)	Toluene (µg/L)	Ethyl-benzene (µg/L)	Total Xylenes (µg/L)	Naphthalene (µg/L)	DIPE (µg/L)	ETBE (µg/L)	TAME (µg/L)	TBA (µg/L)
M35P356L24	3503 Hampshire Glen Court	9/12/2011	PE	ND(0.50)	ND(0.50)	ND(0.50)	ND(0.50)	ND(0.50)	ND(0.50)	ND(0.50)	ND(0.50)	ND(0.50)	ND(5.0)
M35P356L24	3503 Hampshire Glen Court	9/12/2011	PI	ND(0.50)	ND(0.50)	ND(0.50)	ND(0.50)	ND(0.50)	ND(0.50)	ND(0.50)	ND(0.50)	ND(0.50)	ND(5.0)
M35P356L24	3503 Hampshire Glen Court	9/12/2011	PM	ND(0.50)	ND(0.50)	ND(0.50)	ND(0.50)	ND(0.50)	ND(0.50)	ND(0.50)	ND(0.50)	ND(0.50)	ND(5.0)
M35P356L24	3503 Hampshire Glen Court	10/3/2011	PE	ND(0.50)	ND(0.50)	ND(0.50)	ND(0.50)	ND(0.50)	ND(0.50)	ND(0.50)	ND(0.50)	ND(0.50)	ND(5.0)
M35P356L24	3503 Hampshire Glen Court	10/3/2011	PI	ND(0.50)	ND(0.50)	ND(0.50)	ND(0.50)	ND(0.50)	ND(0.50)	ND(0.50)	ND(0.50)	ND(0.50)	ND(5.0)
M35P356L24	3503 Hampshire Glen Court	10/3/2011	PM	ND(0.50)	ND(0.50)	ND(0.50)	ND(0.50)	ND(0.50)	ND(0.50)	ND(0.50)	ND(0.50)	ND(0.50)	ND(5.0)
M35P356L24	3503 Hampshire Glen Court	11/7/2011	PE	ND(0.50)	ND(0.50)	ND(0.50)	ND(0.50)	ND(0.50)	ND(0.50)	ND(0.50)	ND(0.50)	ND(0.50)	ND(5.0)
M35P356L24	3503 Hampshire Glen Court	11/7/2011	PI	ND(0.50)	ND(0.50)	ND(0.50)	ND(0.50)	ND(0.50)	ND(0.50)	ND(0.50)	ND(0.50)	ND(0.50)	ND(5.0)
M35P356L24	3503 Hampshire Glen Court	11/7/2011	PM	ND(0.50)	ND(0.50)	ND(0.50)	ND(0.50)	ND(0.50)	ND(0.50)	ND(0.50)	ND(0.50)	ND(0.50)	ND(5.0)
M35P356L24	3503 Hampshire Glen Court	12/5/2011	PE	ND(0.50)	ND(0.50)	ND(0.50)	ND(0.50)	ND(0.50)	ND(0.50)	ND(0.50)	ND(0.50)	ND(0.50)	ND(5.0)
M35P356L24	3503 Hampshire Glen Court	12/5/2011	PI	ND(0.50)	ND(0.50)	ND(0.50)	ND(0.50)	ND(0.50)	ND(0.50)	ND(0.50)	ND(0.50)	ND(0.50)	ND(5.0)
M35P356L24	3503 Hampshire Glen Court	12/5/2011	PM	ND(0.50)	ND(0.50)	ND(0.50)	ND(0.50)	ND(0.50)	ND(0.50)	ND(0.50)	ND(0.50)	ND(0.50)	ND(5.0)
M35P356L24	3503 Hampshire Glen Court	1/9/2012	PE	ND(0.50)	ND(0.50)	ND(0.50)	ND(0.50)	ND(0.50)	ND(0.50)	ND(0.50)	ND(0.50)	ND(0.50)	ND(5.0)
M35P356L24	3503 Hampshire Glen Court	1/9/2012	PI	ND(0.50)	ND(0.50)	ND(0.50)	ND(0.50)	ND(0.50)	ND(0.50)	ND(0.50)	ND(0.50)	ND(0.50)	ND(5.0)
M35P356L24	3503 Hampshire Glen Court	1/9/2012	PM	ND(0.50)	ND(0.50)	ND(0.50)	ND(0.50)	ND(0.50)	ND(0.50)	ND(0.50)	ND(0.50)	ND(0.50)	ND(5.0)
M35P356L24	3503 Hampshire Glen Court	2/6/2012	PE	ND(0.50)	ND(0.50)	ND(0.50)	ND(0.50)	ND(0.50)	ND(0.50)	ND(0.50)	ND(0.50)	ND(0.50)	ND(5.0)
M35P356L24	3503 Hampshire Glen Court	2/6/2012	PI	ND(0.50)	ND(0.50)	ND(0.50)	ND(0.50)	ND(0.50)	ND(0.50)	ND(0.50)	ND(0.50)	ND(0.50)	ND(5.0)
M35P356L24	3503 Hampshire Glen Court	2/6/2012	PM	ND(0.50)	ND(0.50)	ND(0.50)	ND(0.50)	ND(0.50)	ND(0.50)	ND(0.50)	ND(0.50)	ND(0.50)	ND(5.0)
M35P356L24	3503 Hampshire Glen Court	3/5/2012	PE	ND(0.50)	ND(0.50)	ND(0.50)	ND(0.50)	ND(0.50)	ND(0.50)	ND(0.50)	ND(0.50)	ND(0.50)	ND(5.0)
M35P356L24	3503 Hampshire Glen Court	3/5/2012	PI	ND(0.50)	ND(0.50)	ND(0.50)	ND(0.50)	ND(0.50)	ND(0.50)	ND(0.50)	ND(0.50)	ND(0.50)	ND(5.0)
M35P356L24	3503 Hampshire Glen Court	3/5/2012	PM	ND(0.50)	ND(0.50)	ND(0.50)	ND(0.50)	ND(0.50)	ND(0.50)	ND(0.50)	ND(0.50)	ND(0.50)	ND(5.0)
M35P356L24	3503 Hampshire Glen Court	4/4/2012	PE	ND(0.50)	ND(0.50)	ND(0.50)	ND(0.50)	ND(0.50)	ND(0.50)	ND(0.50)	ND(0.50)	ND(0.50)	ND(5.0)
M35P356L24	3503 Hampshire Glen Court	4/4/2012	PI	ND(0.50)	ND(0.50)	ND(0.50)	ND(0.50)	ND(0.50)	ND(0.50)	ND(0.50)	ND(0.50)	ND(0.50)	ND(5.0)
M35P356L24	3503 Hampshire Glen Court	4/4/2012	PM	ND(0.50)	ND(0.50)	ND(0.50)	ND(0.50)	ND(0.50)	ND(0.50)	ND(0.50)	ND(0.50)	ND(0.50)	ND(5.0)
M35P356L24	3503 Hampshire Glen Court	5/7/2012	PE	ND(0.50)	ND(0.50)	ND(0.50)	ND(0.50)	ND(0.50)	ND(0.50)	ND(0.50)	ND(0.50)	ND(0.50)	ND(5.0)
M35P356L24	3503 Hampshire Glen Court	5/7/2012	PI	ND(0.50)	ND(0.50)	ND(0.50)	ND(0.50)	ND(0.50)	ND(0.50)	ND(0.50)	ND(0.50)	ND(0.50)	ND(5.0)
M35P356L24	3503 Hampshire Glen Court	5/7/2012	PM	ND(0.50)	ND(0.50)	ND(0.50)	ND(0.50)	ND(0.50)	ND(0.50)	ND(0.50)	ND(0.50)	ND(0.50)	ND(5.0)
M35P356L24	3503 Hampshire Glen Court	6/4/2012	PE	ND(0.50)	ND(0.50)	ND(0.50)	ND(0.50)	ND(0.50)	ND(0.50)	ND(0.50)	ND(0.50)	ND(0.50)	ND(5.0)
M35P356L24	3503 Hampshire Glen Court	6/4/2012	PI	ND(0.50)	ND(0.50)	ND(0.50)	ND(0.50)	ND(0.50)	ND(0.50)	ND(0.50)	ND(0.50)	ND(0.50)	ND(5.0)
M35P356L24	3503 Hampshire Glen Court	6/4/2012	PM	ND(0.50)	ND(0.50)	ND(0.50)	ND(0.50)	ND(0.50)	ND(0.50)	ND(0.50)	ND(0.50)	ND(0.50)	ND(5.0)

**Table 2 - Historical Private Supply Well Analytical Table**

Inactive Exxon Facility #28077  
 14258 Jarrettsville Pike  
 Phoenix, Maryland

Map/Parcel/Lot	Address	Sample Date	POET Sample Point	MTBE (µg/L)	Benzene (µg/L)	Toluene (µg/L)	Ethyl-benzene (µg/L)	Total Xylenes (µg/L)	Naphthalene (µg/L)	DIPE (µg/L)	ETBE (µg/L)	TAME (µg/L)	TBA (µg/L)
M35P356L24	3503 Hampshire Glen Court	7/2/2012	PE	ND(0.50)	ND(0.50)	ND(0.50)	ND(0.50)	ND(0.50)	ND(0.50)	ND(0.50)	ND(0.50)	ND(0.50)	ND(5.0)
M35P356L24	3503 Hampshire Glen Court	7/2/2012	PI	ND(0.50)	ND(0.50)	ND(0.50)	ND(0.50)	ND(0.50)	ND(0.50)	ND(0.50)	ND(0.50)	ND(0.50)	ND(5.0)
M35P356L24	3503 Hampshire Glen Court	7/2/2012	PM	ND(0.50)	ND(0.50)	ND(0.50)	ND(0.50)	ND(0.50)	ND(0.50)	ND(0.50)	ND(0.50)	ND(0.50)	ND(5.0)
M35P356L24	3503 Hampshire Glen Court	8/22/2012	PE	ND(0.50)	ND(0.50)	ND(0.50)	ND(0.50)	ND(0.50)	ND(0.50)	ND(0.50)	ND(0.50)	ND(0.50)	ND(5.0)
M35P356L24	3503 Hampshire Glen Court	8/22/2012	PI	ND(0.50)	ND(0.50)	ND(0.50)	ND(0.50)	ND(0.50)	ND(0.50)	ND(0.50)	ND(0.50)	ND(0.50)	ND(5.0)
M35P356L24	3503 Hampshire Glen Court	8/22/2012	PM	ND(0.50)	ND(0.50)	ND(0.50)	ND(0.50)	ND(0.50)	ND(0.50)	ND(0.50)	ND(0.50)	ND(0.50)	ND(5.0)
M35P356L24	3503 Hampshire Glen Court	9/10/2012	PE	ND(0.50)	ND(0.50)	ND(0.50)	ND(0.50)	ND(0.50)	ND(0.50)	ND(0.50)	ND(0.50)	ND(0.50)	ND(5.0)
M35P356L24	3503 Hampshire Glen Court	9/10/2012	PI	ND(0.50)	ND(0.50)	ND(0.50)	ND(0.50)	ND(0.50)	ND(0.50)	ND(0.50)	ND(0.50)	ND(0.50)	ND(5.0)
M35P356L24	3503 Hampshire Glen Court	9/10/2012	PM	ND(0.50)	ND(0.50)	ND(0.50)	ND(0.50)	ND(0.50)	ND(0.50)	ND(0.50)	ND(0.50)	ND(0.50)	ND(5.0)
M35P356L24	3503 Hampshire Glen Court	10/1/2012	PE	ND(0.50)	ND(0.50)	ND(0.50)	ND(0.50)	ND(0.50)	ND(0.50)	ND(0.50)	ND(0.50)	ND(0.50)	ND(5.0)
M35P356L24	3503 Hampshire Glen Court	10/1/2012	PI	ND(0.50)	ND(0.50)	ND(0.50)	ND(0.50)	ND(0.50)	ND(0.50)	ND(0.50)	ND(0.50)	ND(0.50)	ND(5.0)
M35P356L24	3503 Hampshire Glen Court	10/1/2012	PM	ND(0.50)	ND(0.50)	ND(0.50)	ND(0.50)	ND(0.50)	ND(0.50)	ND(0.50)	ND(0.50)	ND(0.50)	ND(5.0)
M35P356L24	3503 Hampshire Glen Court	11/5/2012	PE	ND(0.50)	ND(0.50)	ND(0.50)	ND(0.50)	ND(0.50)	ND(0.50)	ND(0.50)	ND(0.50)	ND(0.50)	ND(5.0)
M35P356L24	3503 Hampshire Glen Court	11/5/2012	PI	ND(0.50)	ND(0.50)	ND(0.50)	ND(0.50)	ND(0.50)	ND(0.50)	ND(0.50)	ND(0.50)	ND(0.50)	ND(5.0)
M35P356L24	3503 Hampshire Glen Court	11/5/2012	PM	ND(0.50)	ND(0.50)	ND(0.50)	ND(0.50)	ND(0.50)	ND(0.50)	ND(0.50)	ND(0.50)	ND(0.50)	ND(5.0)
M35P356L24	3503 Hampshire Glen Court	12/3/2012	PE	ND(0.50)	ND(0.50)	ND(0.50)	ND(0.50)	ND(0.50)	ND(0.50)	ND(0.50)	ND(0.50)	ND(0.50)	ND(5.0)
M35P356L24	3503 Hampshire Glen Court	12/3/2012	PI	ND(0.50)	ND(0.50)	ND(0.50)	ND(0.50)	ND(0.50)	ND(0.50)	ND(0.50)	ND(0.50)	ND(0.50)	ND(5.0)
M35P356L24	3503 Hampshire Glen Court	12/3/2012	PM	ND(0.50)	ND(0.50)	ND(0.50)	ND(0.50)	ND(0.50)	ND(0.50)	ND(0.50)	ND(0.50)	ND(0.50)	ND(5.0)
M35P356L24	3503 Hampshire Glen Court	1/7/2013	PE	ND(0.50)	ND(0.50)	ND(0.50)	ND(0.50)	ND(0.50)	ND(0.50)	ND(0.50)	ND(0.50)	ND(0.50)	ND(5.0)
M35P356L24	3503 Hampshire Glen Court	1/7/2013	PI	ND(0.50)	ND(0.50)	ND(0.50)	ND(0.50)	ND(0.50)	ND(0.50)	ND(0.50)	ND(0.50)	ND(0.50)	ND(5.0)
M35P356L24	3503 Hampshire Glen Court	1/7/2013	PM	ND(0.50)	ND(0.50)	ND(0.50)	ND(0.50)	ND(0.50)	ND(0.50)	ND(0.50)	ND(0.50)	ND(0.50)	ND(5.0)
M35P356L24	3503 Hampshire Glen Court	2/4/2013	PE	ND(0.50)	ND(0.50)	ND(0.50)	ND(0.50)	ND(0.50)	ND(0.50)	ND(0.50)	ND(0.50)	ND(0.50)	ND(5.0)
M35P356L24	3503 Hampshire Glen Court	2/4/2013	PI	ND(0.50)	ND(0.50)	ND(0.50)	ND(0.50)	ND(0.50)	ND(0.50)	ND(0.50)	ND(0.50)	ND(0.50)	ND(5.0)
M35P356L24	3503 Hampshire Glen Court	2/4/2013	PM	ND(0.50)	ND(0.50)	ND(0.50)	ND(0.50)	ND(0.50)	ND(0.50)	ND(0.50)	ND(0.50)	ND(0.50)	ND(5.0)
M35P356L24	3503 Hampshire Glen Court	3/4/2013	PE	ND(0.50)	ND(0.50)	ND(0.50)	ND(0.50)	ND(0.50)	ND(0.50)	ND(0.50)	ND(0.50)	ND(0.50)	ND(5.0)
M35P356L24	3503 Hampshire Glen Court	3/4/2013	PI	ND(0.50)	ND(0.50)	ND(0.50)	ND(0.50)	ND(0.50)	ND(0.50)	ND(0.50)	ND(0.50)	ND(0.50)	ND(5.0)
M35P356L24	3503 Hampshire Glen Court	3/4/2013	PM	ND(0.50)	ND(0.50)	ND(0.50)	ND(0.50)	ND(0.50)	ND(0.50)	ND(0.50)	ND(0.50)	ND(0.50)	ND(5.0)
M35P356L24	3503 Hampshire Glen Court	5/6/2013	PE	ND(0.50)	ND(0.50)	ND(0.50)	ND(0.50)	ND(0.50)	ND(0.50)	ND(0.50)	ND(0.50)	ND(0.50)	ND(5.0)
M35P356L24	3503 Hampshire Glen Court	5/6/2013	PI	ND(0.50)	ND(0.50)	ND(0.50)	ND(0.50)	ND(0.50)	ND(0.50)	ND(0.50)	ND(0.50)	ND(0.50)	ND(5.0)
M35P356L24	3503 Hampshire Glen Court	5/6/2013	PM	ND(0.50)	ND(0.50)	ND(0.50)	ND(0.50)	ND(0.50)	ND(0.50)	ND(0.50)	ND(0.50)	ND(0.50)	ND(5.0)

**Table 2 - Historical Private Supply Well Analytical Table**

Inactive Exxon Facility #28077  
 14258 Jarrettsville Pike  
 Phoenix, Maryland

Map/Parcel/Lot	Address	Sample Date	POET Sample Point	MTBE (µg/L)	Benzene (µg/L)	Toluene (µg/L)	Ethyl-benzene (µg/L)	Total Xylenes (µg/L)	Naphthalene (µg/L)	DIPE (µg/L)	ETBE (µg/L)	TAME (µg/L)	TBA (µg/L)
M35P356L24	3503 Hampshire Glen Court	6/3/2013	PE	ND(0.50)	ND(0.50)	ND(0.50)	ND(0.50)	ND(0.50)	ND(0.50)	ND(0.50)	ND(0.50)	ND(0.50)	ND(5.0)
M35P356L24	3503 Hampshire Glen Court	6/3/2013	PI	ND(0.50)	ND(0.50)	ND(0.50)	ND(0.50)	ND(0.50)	ND(0.50)	ND(0.50)	ND(0.50)	ND(0.50)	ND(5.0)
M35P356L24	3503 Hampshire Glen Court	6/3/2013	PM	ND(0.50)	ND(0.50)	ND(0.50)	ND(0.50)	ND(0.50)	ND(0.50)	ND(0.50)	ND(0.50)	ND(0.50)	ND(5.0)
M35P356L24	3503 Hampshire Glen Court	7/1/2013	PE	ND(0.50)	ND(0.50)	ND(0.50)	ND(0.50)	ND(0.50)	ND(0.50)	ND(0.50)	ND(0.50)	ND(0.50)	ND(5.0)
M35P356L24	3503 Hampshire Glen Court	7/1/2013	PI	ND(0.50)	ND(0.50)	ND(0.50)	ND(0.50)	ND(0.50)	ND(0.50)	ND(0.50)	ND(0.50)	ND(0.50)	ND(5.0)
M35P356L24	3503 Hampshire Glen Court	7/1/2013	PM	ND(0.50)	ND(0.50)	ND(0.50)	ND(0.50)	ND(0.50)	ND(0.50)	ND(0.50)	ND(0.50)	ND(0.50)	ND(5.0)
M35P356L24	3503 Hampshire Glen Court	8/6/2013	PE	ND(0.50)	ND(0.50)	ND(0.50)	ND(0.50)	ND(0.50)	ND(0.50)	ND(0.50)	ND(0.50)	ND(0.50)	ND(5.0)
M35P356L24	3503 Hampshire Glen Court	8/6/2013	PI	ND(0.50)	ND(0.50)	ND(0.50)	ND(0.50)	ND(0.50)	ND(0.50)	ND(0.50)	ND(0.50)	ND(0.50)	ND(5.0)
M35P356L24	3503 Hampshire Glen Court	8/6/2013	PM	ND(0.50)	ND(0.50)	ND(0.50)	ND(0.50)	ND(0.50)	ND(0.50)	ND(0.50)	ND(0.50)	ND(0.50)	ND(5.0)
M35P356L24	3503 Hampshire Glen Court	9/9/2013	PE	ND(0.50)	ND(0.50)	ND(0.50)	ND(0.50)	ND(0.50)	ND(0.50)	ND(0.50)	ND(0.50)	ND(0.50)	ND(5.0)
M35P356L24	3503 Hampshire Glen Court	9/9/2013	PI	ND(0.50)	ND(0.50)	ND(0.50)	ND(0.50)	ND(0.50)	ND(0.50)	ND(0.50)	ND(0.50)	ND(0.50)	ND(5.0)
M35P356L24	3503 Hampshire Glen Court	9/9/2013	PM	ND(0.50)	ND(0.50)	ND(0.50)	ND(0.50)	ND(0.50)	ND(0.50)	ND(0.50)	ND(0.50)	ND(0.50)	ND(5.0)
M35P356L24	3503 Hampshire Glen Court	10/7/2013	PE	ND(0.50)	ND(0.50)	ND(0.50)	ND(0.50)	ND(0.50)	ND(0.50)	ND(0.50)	ND(0.50)	ND(0.50)	ND(5.0)
M35P356L24	3503 Hampshire Glen Court	10/7/2013	PI	ND(0.50)	ND(0.50)	ND(0.50)	ND(0.50)	ND(0.50)	ND(0.50)	ND(0.50)	ND(0.50)	ND(0.50)	ND(5.0)
M35P356L24	3503 Hampshire Glen Court	10/7/2013	PM	ND(0.50)	ND(0.50)	ND(0.50)	ND(0.50)	ND(0.50)	ND(0.50)	ND(0.50)	ND(0.50)	ND(0.50)	ND(5.0)
M35P356L24	3503 Hampshire Glen Court	11/4/2013	PE	ND(0.50)	ND(0.50)	ND(0.50)	ND(0.50)	ND(0.50)	ND(0.50)	ND(0.50)	ND(0.50)	ND(0.50)	ND(5.0)
M35P356L24	3503 Hampshire Glen Court	11/4/2013	PI	ND(0.50)	ND(0.50)	ND(0.50)	ND(0.50)	ND(0.50)	ND(0.50)	ND(0.50)	ND(0.50)	ND(0.50)	ND(5.0)
M35P356L24	3503 Hampshire Glen Court	11/4/2013	PM	ND(0.50)	ND(0.50)	ND(0.50)	ND(0.50)	ND(0.50)	ND(0.50)	ND(0.50)	ND(0.50)	ND(0.50)	ND(5.0)
M35P356L24	3503 Hampshire Glen Court	12/2/2013	PE	ND(0.50)	ND(0.50)	ND(0.50)	ND(0.50)	ND(0.50)	ND(0.50)	ND(0.50)	ND(0.50)	ND(0.50)	ND(5.0)
M35P356L24	3503 Hampshire Glen Court	12/2/2013	PI	ND(0.50)	ND(0.50)	ND(0.50)	ND(0.50)	ND(0.50)	ND(0.50)	ND(0.50)	ND(0.50)	ND(0.50)	ND(5.0)
M35P356L24	3503 Hampshire Glen Court	12/2/2013	PM	ND(0.50)	ND(0.50)	ND(0.50)	ND(0.50)	ND(0.50)	ND(0.50)	ND(0.50)	ND(0.50)	ND(0.50)	ND(5.0)
M35P356L24	3503 Hampshire Glen Court	2/3/2014	PE	ND(0.50)	ND(0.50)	ND(0.50)	ND(0.50)	ND(0.50)	ND(0.50)	ND(0.50)	ND(0.50)	ND(0.50)	ND(5.0)
M35P356L24	3503 Hampshire Glen Court	2/3/2014	PI	ND(0.50)	ND(0.50)	ND(0.50)	ND(0.50)	ND(0.50)	ND(0.50)	ND(0.50)	ND(0.50)	ND(0.50)	ND(5.0)
M35P356L24	3503 Hampshire Glen Court	2/3/2014	PM	ND(0.50)	ND(0.50)	ND(0.50)	ND(0.50)	ND(0.50)	ND(0.50)	ND(0.50)	ND(0.50)	ND(0.50)	ND(5.0)
M35P356L24	3503 Hampshire Glen Court	4/7/2014	PE	ND(0.50)	ND(0.50)	ND(0.50)	ND(0.50)	ND(0.50)	ND(0.50)	ND(0.50)	ND(0.50)	ND(0.50)	ND(5.0)
M35P356L24	3503 Hampshire Glen Court	4/7/2014	PI	ND(0.50)	ND(0.50)	ND(0.50)	ND(0.50)	ND(0.50)	ND(0.50)	ND(0.50)	ND(0.50)	ND(0.50)	ND(5.0)
M35P356L24	3503 Hampshire Glen Court	4/7/2014	PM	ND(0.50)	ND(0.50)	ND(0.50)	ND(0.50)	ND(0.50)	ND(0.50)	ND(0.50)	ND(0.50)	ND(0.50)	ND(5.0)
M35P356L24	3503 Hampshire Glen Court	5/5/2014	PE	ND(0.50)	ND(0.50)	ND(0.50)	ND(0.50)	ND(0.50)	ND(0.50)	ND(0.50)	ND(0.50)	ND(0.50)	ND(5.0)
M35P356L24	3503 Hampshire Glen Court	5/5/2014	PI	ND(0.50)	ND(0.50)	ND(0.50)	ND(0.50)	ND(0.50)	ND(0.50)	ND(0.50)	ND(0.50)	ND(0.50)	ND(5.0)
M35P356L24	3503 Hampshire Glen Court	5/5/2014	PM	ND(0.50)	ND(0.50)	ND(0.50)	ND(0.50)	ND(0.50)	ND(0.50)	ND(0.50)	ND(0.50)	ND(0.50)	ND(5.0)



**Table 2 - Historical Private Supply Well Analytical Table**

Inactive Exxon Facility #28077  
 14258 Jarrettsville Pike  
 Phoenix, Maryland

Map/Parcel/Lot	Address	Sample Date	POET Sample Point	MTBE (µg/L)	Benzene (µg/L)	Toluene (µg/L)	Ethyl-benzene (µg/L)	Total Xylenes (µg/L)	Naphthalene (µg/L)	DIPE (µg/L)	ETBE (µg/L)	TAME (µg/L)	TBA (µg/L)
M35P356L24	3503 Hampshire Glen Court	8/4/2014	PE	ND(0.50)	ND(0.50)	ND(0.50)	ND(0.50)	ND(0.50)	ND(0.50)	ND(0.50)	ND(0.50)	ND(0.50)	ND(5.0)
M35P356L24	3503 Hampshire Glen Court	8/4/2014	PI	ND(0.50)	ND(0.50)	ND(0.50)	ND(0.50)	ND(0.50)	ND(0.50)	ND(0.50)	ND(0.50)	ND(0.50)	ND(5.0)
M35P356L24	3503 Hampshire Glen Court	8/4/2014	PM	ND(0.50)	ND(0.50)	ND(0.50)	ND(0.50)	ND(0.50)	ND(0.50)	ND(0.50)	ND(0.50)	ND(0.50)	ND(5.0)
M35P356L24	3503 Hampshire Glen Court	9/8/2014	PE	ND(0.50)	ND(0.50)	ND(0.50)	ND(0.50)	ND(0.50)	ND(0.50)	ND(0.50)	ND(0.50)	ND(0.50)	ND(5.0)
M35P356L24	3503 Hampshire Glen Court	9/8/2014	PI	ND(0.50)	ND(0.50)	ND(0.50)	ND(0.50)	ND(0.50)	ND(0.50)	ND(0.50)	ND(0.50)	ND(0.50)	ND(5.0)
M35P356L24	3503 Hampshire Glen Court	9/8/2014	PM	ND(0.50)	ND(0.50)	ND(0.50)	ND(0.50)	ND(0.50)	ND(0.50)	ND(0.50)	ND(0.50)	ND(0.50)	1.0 J
M35P356L24	3503 Hampshire Glen Court	11/3/2014	PE	ND(2.5)	ND(2.5)	ND(2.5)	ND(2.5)	ND(2.5)	ND(2.5)	ND(2.5)	ND(2.5)	ND(2.5)	3.2 J
M35P356L24	3503 Hampshire Glen Court	11/3/2014	PI	ND(0.50)	ND(0.50)	ND(0.50)	ND(0.50)	ND(0.50)	ND(0.50)	ND(0.50)	ND(0.50)	ND(0.50)	ND(5.0)
M35P356L24	3503 Hampshire Glen Court	11/3/2014	PM	ND(0.50)	ND(0.50)	ND(0.50)	ND(0.50)	ND(0.50)	ND(0.50)	ND(0.50)	ND(0.50)	ND(0.50)	0.82 J
M35P356L24	3503 Hampshire Glen Court	11/18/2014	PE	ND(0.50)	0.13 J	0.15 J	ND(0.50)	ND(0.50)	ND(0.50)	ND(0.50)	ND(0.50)	ND(0.50)	2.7 J
M35P356L24	3503 Hampshire Glen Court	11/18/2014	PI	ND(0.50)	ND(0.50)	ND(0.50)	ND(0.50)	ND(0.50)	ND(0.50)	ND(0.50)	ND(0.50)	ND(0.50)	ND(5.0)
M35P356L24	3503 Hampshire Glen Court	11/18/2014	PM	ND(0.50)	ND(0.50)	ND(0.50)	ND(0.50)	ND(0.50)	ND(0.50)	ND(0.50)	ND(0.50)	ND(0.50)	ND(5.0)
M35P356L24	3503 Hampshire Glen Court	12/9/2014	PE	ND(0.50)	ND(0.50)	ND(0.50)	ND(0.50)	ND(0.50)	ND(0.50)	ND(0.50)	ND(0.50)	ND(0.50)	ND(5.0)
M35P356L24	3503 Hampshire Glen Court	12/9/2014	PI	ND(0.50)	ND(0.50)	ND(0.50)	ND(0.50)	ND(0.50)	ND(0.50)	ND(0.50)	ND(0.50)	ND(0.50)	ND(5.0)
M35P356L24	3503 Hampshire Glen Court	12/9/2014	PM	ND(0.50)	ND(0.50)	ND(0.50)	ND(0.50)	ND(0.50)	ND(0.50)	ND(0.50)	ND(0.50)	ND(0.50)	ND(5.0)
M35P356L24	3503 Hampshire Glen Court	1/5/2015	PE	ND(0.5)	ND(0.5)	ND(0.5)	ND(0.5)	ND(0.5)	ND(0.5)	ND(0.5)	ND(0.5)	ND(0.5)	ND(25)
M35P356L24	3503 Hampshire Glen Court	1/5/2015	PI	ND(0.5)	ND(0.5)	ND(0.5)	ND(0.5)	ND(0.5)	ND(0.5)	ND(0.5)	ND(0.5)	ND(0.5)	ND(25)
M35P356L24	3503 Hampshire Glen Court	1/5/2015	PM	ND(0.5)	ND(0.5)	ND(0.5)	ND(0.5)	ND(0.5)	ND(0.5)	ND(0.5)	ND(0.5)	ND(0.5)	ND(25)
M35P356L24	3503 Hampshire Glen Court	2/2/2015	PE	ND(0.5)	ND(0.5)	ND(0.5)	ND(0.5)	ND(0.5)	ND(0.5)	ND(0.5)	ND(0.5)	ND(0.5)	ND(25)
M35P356L24	3503 Hampshire Glen Court	2/2/2015	PI	ND(0.5)	ND(0.5)	ND(0.5)	ND(0.5)	ND(0.5)	ND(0.5)	ND(0.5)	ND(0.5)	ND(0.5)	ND(25)
M35P356L24	3503 Hampshire Glen Court	2/2/2015	PM	ND(0.5)	ND(0.5)	ND(0.5)	ND(0.5)	ND(0.5)	ND(0.5)	ND(0.5)	ND(0.5)	ND(0.5)	ND(25)
M35P356L24	3503 Hampshire Glen Court	3/2/2015	PE	ND(0.5)	ND(0.5)	ND(0.5)	ND(0.5)	ND(0.5)	ND(0.5)	ND(0.5)	ND(0.5)	ND(0.5)	ND(25)
M35P356L24	3503 Hampshire Glen Court	3/2/2015	PI	ND(0.5)	ND(0.5)	ND(0.5)	ND(0.5)	ND(0.5)	ND(0.5)	ND(0.5)	ND(0.5)	ND(0.5)	ND(25)
M35P356L24	3503 Hampshire Glen Court	3/2/2015	PM	ND(0.5)	ND(0.5)	ND(0.5)	ND(0.5)	ND(0.5)	ND(0.5)	ND(0.5)	ND(0.5)	ND(0.5)	ND(25)
M35P356L24	3503 Hampshire Glen Court	4/14/2015	PE	ND(0.5)	ND(0.5)	ND(0.5)	ND(0.5)	ND(0.5)	ND(0.5)	ND(0.5)	ND(0.5)	ND(0.5)	ND(25)
M35P356L24	3503 Hampshire Glen Court	4/14/2015	PI	ND(0.5)	ND(0.5)	ND(0.5)	ND(0.5)	ND(0.5)	ND(0.5)	ND(0.5)	ND(0.5)	ND(0.5)	ND(25)
M35P356L24	3503 Hampshire Glen Court	4/14/2015	PM	ND(0.5)	ND(0.5)	ND(0.5)	ND(0.5)	ND(0.5)	ND(0.5)	ND(0.5)	ND(0.5)	ND(0.5)	ND(25)
M35P356L24	3503 Hampshire Glen Court	5/4/2015	PE	ND(0.5)	ND(0.5)	0.3 J	ND(0.5)	ND(0.5)	ND(0.5)	ND(0.5)	ND(0.5)	ND(0.5)	ND(25)
M35P356L24	3503 Hampshire Glen Court	5/4/2015	PI	ND(0.5)	ND(0.5)	0.2 J	ND(0.5)	ND(0.5)	ND(0.5)	ND(0.5)	ND(0.5)	ND(0.5)	ND(25)
M35P356L24	3503 Hampshire Glen Court	5/4/2015	PM	ND(0.5)	ND(0.5)	0.1 J	ND(0.5)	ND(0.5)	ND(0.5)	ND(0.5)	ND(0.5)	ND(0.5)	ND(25)

**Table 2 - Historical Private Supply Well Analytical Table**

Inactive Exxon Facility #28077  
 14258 Jarrettsville Pike  
 Phoenix, Maryland

Map/Parcel/Lot	Address	Sample Date	POET Sample Point	MTBE (µg/L)	Benzene (µg/L)	Toluene (µg/L)	Ethyl-benzene (µg/L)	Total Xylenes (µg/L)	Naphthalene (µg/L)	DIPE (µg/L)	ETBE (µg/L)	TAME (µg/L)	TBA (µg/L)
M35P356L24	3503 Hampshire Glen Court	6/1/2015	PE	ND(0.5)	ND(0.5)	ND(0.5)	ND(0.5)	ND(0.5)	ND(0.5)	ND(0.5)	ND(0.5)	ND(0.5)	ND(25)
M35P356L24	3503 Hampshire Glen Court	6/1/2015	PI	ND(0.5)	ND(0.5)	ND(0.5)	ND(0.5)	ND(0.5)	ND(0.5)	ND(0.5)	ND(0.5)	ND(0.5)	ND(25)
M35P356L24	3503 Hampshire Glen Court	6/1/2015	PM	ND(0.5)	ND(0.5)	ND(0.5)	ND(0.5)	ND(0.5)	ND(0.5)	ND(0.5)	ND(0.5)	ND(0.5)	ND(25)
M35P356L24	3503 Hampshire Glen Court	8/17/2015	PE	ND(0.5)	ND(0.5)	ND(0.5)	ND(0.5)	ND(0.5)	ND(0.5)	ND(0.5)	ND(0.5)	ND(0.5)	ND(25)
M35P356L24	3503 Hampshire Glen Court	8/17/2015	PI	ND(0.5)	ND(0.5)	ND(0.5)	ND(0.5)	ND(0.5)	ND(0.5)	ND(0.5)	ND(0.5)	ND(0.5)	ND(25)
M35P356L24	3503 Hampshire Glen Court	8/17/2015	PM	ND(0.5)	ND(0.5)	0.2 J	ND(0.5)	ND(0.5)	ND(0.5)	ND(0.5)	ND(0.5)	ND(0.5)	ND(25)
M35P356L24	3503 Hampshire Glen Court	9/14/2015	PE	ND(0.5)	ND(0.5)	ND(0.5)	ND(0.5)	ND(0.5)	ND(0.5)	ND(0.5)	ND(0.5)	ND(0.5)	ND(25)
M35P356L24	3503 Hampshire Glen Court	9/14/2015	PI	ND(0.5)	ND(0.5)	ND(0.5)	ND(0.5)	ND(0.5)	ND(0.5)	ND(0.5)	ND(0.5)	ND(0.5)	ND(25)
M35P356L24	3503 Hampshire Glen Court	9/14/2015	PM	ND(0.5)	ND(0.5)	ND(0.5)	ND(0.5)	ND(0.5)	ND(0.5)	ND(0.5)	ND(0.5)	ND(0.5)	ND(25)
M35P356L24	3503 Hampshire Glen Court	10/5/2015	PE	ND(0.5)	ND(0.5)	ND(0.5)	ND(0.5)	ND(0.5)	ND(0.5)	ND(0.5)	ND(0.5)	ND(0.5)	ND(25)
M35P356L24	3503 Hampshire Glen Court	10/5/2015	PI	ND(0.5)	ND(0.5)	ND(0.5)	ND(0.5)	ND(0.5)	ND(0.5)	ND(0.5)	ND(0.5)	ND(0.5)	ND(25)
M35P356L24	3503 Hampshire Glen Court	10/5/2015	PM	ND(0.5)	ND(0.5)	ND(0.5)	ND(0.5)	ND(0.5)	ND(0.5)	ND(0.5)	ND(0.5)	ND(0.5)	ND(25)
M35P356L24	3503 Hampshire Glen Court	11/2/2015	PE	ND(0.5)	ND(0.5)	ND(0.5)	ND(0.5)	ND(0.5)	ND(0.5)	ND(0.5)	ND(0.5)	ND(0.5)	ND(25)
M35P356L24	3503 Hampshire Glen Court	11/2/2015	PI	ND(0.5)	ND(0.5)	ND(0.5)	ND(0.5)	ND(0.5)	ND(0.5)	ND(0.5)	ND(0.5)	ND(0.5)	ND(25)
M35P356L24	3503 Hampshire Glen Court	11/2/2015	PM	ND(0.5)	ND(0.5)	ND(0.5)	ND(0.5)	ND(0.5)	ND(0.5)	ND(0.5)	ND(0.5)	ND(0.5)	ND(25)
M35P356L24	3503 Hampshire Glen Court	12/7/2015	PE	ND(0.5)	ND(0.5)	ND(0.5)	ND(0.5)	ND(0.5)	ND(0.5)	ND(0.5)	ND(0.5)	ND(0.5)	ND(25)
M35P356L24	3503 Hampshire Glen Court	12/7/2015	PI	ND(0.5)	ND(0.5)	ND(0.5)	ND(0.5)	ND(0.5)	ND(0.5)	ND(0.5)	ND(0.5)	ND(0.5)	ND(25)
M35P356L24	3503 Hampshire Glen Court	12/7/2015	PM	ND(0.5)	ND(0.5)	ND(0.5)	ND(0.5)	ND(0.5)	ND(0.5)	ND(0.5)	ND(0.5)	ND(0.5)	ND(25)
M35P356L24	3503 Hampshire Glen Court	1/5/2016	PE	ND(0.5)	ND(0.5)	ND(0.5)	ND(0.5)	ND(0.5)	ND(0.5)	ND(0.5)	ND(0.5)	ND(0.5)	ND(25)
M35P356L24	3503 Hampshire Glen Court	1/5/2016	PI	ND(0.5)	ND(0.5)	ND(0.5)	ND(0.5)	ND(0.5)	ND(0.5)	ND(0.5)	ND(0.5)	ND(0.5)	ND(25)
M35P356L24	3503 Hampshire Glen Court	1/5/2016	PM	ND(0.5)	ND(0.5)	ND(0.5)	ND(0.5)	ND(0.5)	ND(0.5)	ND(0.5)	ND(0.5)	ND(0.5)	ND(25)
M35P356L24	3503 Hampshire Glen Court	4/4/2016	PE	ND(0.5)	ND(0.5)	ND(0.5)	ND(0.5)	ND(0.5)	ND(0.5)	ND(0.5)	ND(0.5)	ND(0.5)	ND(25)
M35P356L24	3503 Hampshire Glen Court	4/4/2016	PI	ND(0.5)	ND(0.5)	ND(0.5)	ND(0.5)	ND(0.5)	ND(0.5)	ND(0.5)	ND(0.5)	ND(0.5)	ND(25)
M35P356L24	3503 Hampshire Glen Court	4/4/2016	PM	ND(0.5)	ND(0.5)	ND(0.5)	ND(0.5)	ND(0.5)	ND(0.5)	ND(0.5)	ND(0.5)	ND(0.5)	ND(25)
M35P356L24	3503 Hampshire Glen Court	5/2/2016	PE	ND(0.5)	ND(0.5)	ND(0.5)	ND(0.5)	ND(0.5)	ND(0.5)	ND(0.5)	ND(0.5)	ND(0.5)	ND(25)
M35P356L24	3503 Hampshire Glen Court	5/2/2016	PI	ND(0.5)	ND(0.5)	ND(0.5)	ND(0.5)	ND(0.5)	ND(0.5)	ND(0.5)	ND(0.5)	ND(0.5)	ND(25)
M35P356L24	3503 Hampshire Glen Court	5/2/2016	PM	ND(0.5)	ND(0.5)	ND(0.5)	ND(0.5)	ND(0.5)	ND(0.5)	ND(0.5)	ND(0.5)	ND(0.5)	ND(25)
M35P356L24	3503 Hampshire Glen Court	6/6/2016	PE	ND(0.5)	ND(0.5)	ND(0.5)	ND(0.5)	ND(0.5)	ND(0.5)	ND(0.5)	ND(0.5)	ND(0.5)	ND(25)
M35P356L24	3503 Hampshire Glen Court	6/6/2016	PI	ND(0.5)	ND(0.5)	ND(0.5)	ND(0.5)	ND(0.5)	ND(0.5)	ND(0.5)	ND(0.5)	ND(0.5)	ND(25)
M35P356L24	3503 Hampshire Glen Court	6/6/2016	PM	ND(0.5)	ND(0.5)	ND(0.5)	ND(0.5)	ND(0.5)	ND(0.5)	ND(0.5)	ND(0.5)	ND(0.5)	ND(25)



**Table 2 - Historical Private Supply Well Analytical Table**

Inactive Exxon Facility #28077  
 14258 Jarrettsville Pike  
 Phoenix, Maryland

Map/Parcel/Lot	Address	Sample Date	POET Sample Point	MTBE (µg/L)	Benzene (µg/L)	Toluene (µg/L)	Ethyl-benzene (µg/L)	Total Xylenes (µg/L)	Naphthalene (µg/L)	DIPE (µg/L)	ETBE (µg/L)	TAME (µg/L)	TBA (µg/L)
M35P356L24	3503 Hampshire Glen Court	11/7/2016	PE	ND(0.5)	ND(0.5)	ND(0.5)	ND(0.5)	ND(0.5)	ND(0.5)	ND(0.5)	ND(0.5)	ND(0.5)	ND(25)
M35P356L24	3503 Hampshire Glen Court	11/7/2016	PI	ND(0.5)	ND(0.5)	ND(0.5)	ND(0.5)	ND(0.5)	ND(0.5)	ND(0.5)	ND(0.5)	ND(0.5)	ND(25)
M35P356L24	3503 Hampshire Glen Court	11/7/2016	PM	ND(0.5)	ND(0.5)	ND(0.5)	ND(0.5)	ND(0.5)	ND(0.5)	ND(0.5)	ND(0.5)	ND(0.5)	ND(25)
M35P356L24	3503 Hampshire Glen Court	12/5/2016	PE	ND(0.5)	ND(0.5)	ND(0.5)	ND(0.5)	ND(0.5)	ND(0.5)	ND(0.5)	ND(0.5)	ND(0.5)	ND(25)
M35P356L24	3503 Hampshire Glen Court	12/5/2016	PI	ND(0.5)	ND(0.5)	ND(0.5)	ND(0.5)	ND(0.5)	ND(0.5)	ND(0.5)	ND(0.5)	ND(0.5)	ND(25)
M35P356L24	3503 Hampshire Glen Court	12/5/2016	PM	ND(0.5)	ND(0.5)	ND(0.5)	ND(0.5)	ND(0.5)	ND(0.5)	ND(0.5)	ND(0.5)	ND(0.5)	ND(25)
M35P356L24	3503 Hampshire Glen Court	5/1/2017	PE	ND(0.5)	ND(0.5)	ND(0.5)	ND(0.5)	ND(0.5)	ND(0.5)	ND(0.5)	ND(0.5)	ND(0.5)	ND(25)
M35P356L24	3503 Hampshire Glen Court	5/1/2017	PI	ND(0.5)	ND(0.5)	ND(0.5)	ND(0.5)	ND(0.5)	ND(0.5)	ND(0.5)	ND(0.5)	ND(0.5)	ND(25)
M35P356L24	3503 Hampshire Glen Court	5/1/2017	PM	ND(0.5)	ND(0.5)	ND(0.5)	ND(0.5)	ND(0.5)	ND(0.5)	ND(0.5)	ND(0.5)	ND(0.5)	ND(25)
M35P356L24	3503 Hampshire Glen Court	10/2/2017	PE	ND(0.5)	ND(0.5)	ND(0.5)	ND(0.5)	ND(0.5)	ND(0.5)	ND(0.5)	ND(0.5)	ND(0.5)	ND(25)
M35P356L24	3503 Hampshire Glen Court	10/2/2017	PI	ND(0.5)	ND(0.5)	ND(0.5)	ND(0.5)	ND(0.5)	ND(0.5)	ND(0.5)	ND(0.5)	ND(0.5)	ND(25)
M35P356L24	3503 Hampshire Glen Court	10/2/2017	PM	ND(0.5)	ND(0.5)	ND(0.5)	ND(0.5)	ND(0.5)	ND(0.5)	ND(0.5)	ND(0.5)	ND(0.5)	ND(25)
M35P356L24	3503 Hampshire Glen Court	11/6/2017	PE	ND(0.5)	ND(0.5)	ND(0.5)	ND(0.5)	ND(0.5)	ND(0.5)	ND(0.5)	ND(0.5)	ND(0.5)	ND(25)
M35P356L24	3503 Hampshire Glen Court	11/6/2017	PI	ND(0.5)	ND(0.5)	ND(0.5)	ND(0.5)	ND(0.5)	ND(0.5)	ND(0.5)	ND(0.5)	ND(0.5)	ND(25)
M35P356L24	3503 Hampshire Glen Court	11/6/2017	PM	ND(0.5)	ND(0.5)	ND(0.5)	ND(0.5)	ND(0.5)	ND(0.5)	ND(0.5)	ND(0.5)	ND(0.5)	ND(25)
M35P356L24	3503 Hampshire Glen Court	2/5/2018	PE	ND(0.20)	ND(0.10)	ND(0.10)	ND(0.30)	ND(0.10)	ND(0.30)	ND(0.10)	ND(0.060)	ND(0.10)	ND(0.50)
M35P356L24	3503 Hampshire Glen Court	2/5/2018	PI	ND(0.20)	ND(0.10)	ND(0.10)	ND(0.30)	ND(0.10)	ND(0.30)	ND(0.10)	ND(0.060)	ND(0.10)	ND(0.50)
M35P356L24	3503 Hampshire Glen Court	2/5/2018	PM	ND(0.20)	ND(0.10)	ND(0.10)	ND(0.30)	ND(0.10)	ND(0.30)	ND(0.10)	ND(0.060)	ND(0.10)	ND(0.50)
M35P356L24	3503 Hampshire Glen Court	3/5/2018	PE	ND(0.5)	ND(0.5)	ND(0.5)	ND(0.5)	ND(0.5)	ND(0.5)	ND(0.5)	ND(0.5)	ND(0.5)	ND(25)
M35P356L24	3503 Hampshire Glen Court	3/5/2018	PI	ND(0.5)	ND(0.5)	ND(0.5)	ND(0.5)	ND(0.5)	ND(0.5)	ND(0.5)	ND(0.5)	ND(0.5)	ND(25)
M35P356L24	3503 Hampshire Glen Court	3/5/2018	PM	ND(0.5)	ND(0.5)	ND(0.5)	ND(0.5)	ND(0.5)	ND(0.5)	ND(0.5)	ND(0.5)	ND(0.5)	ND(25)
M35P356L24	3503 Hampshire Glen Court	4/2/2018	PE	ND(0.5)	ND(0.5)	ND(0.5)	ND(0.5)	ND(0.5)	ND(0.5)	ND(0.5)	ND(0.5)	ND(0.5)	ND(25)
M35P356L24	3503 Hampshire Glen Court	4/2/2018	PI	ND(0.5)	ND(0.5)	ND(0.5)	ND(0.5)	ND(0.5)	ND(0.5)	ND(0.5)	ND(0.5)	ND(0.5)	ND(25)
M35P356L24	3503 Hampshire Glen Court	4/2/2018	PM	ND(0.5)	ND(0.5)	ND(0.5)	ND(0.5)	ND(0.5)	ND(0.5)	ND(0.5)	ND(0.5)	ND(0.5)	ND(25)
M35P356L24	3503 Hampshire Glen Court	6/4/2018	PE	ND(0.5)	ND(0.5)	ND(0.5)	ND(0.5)	ND(0.5)	ND(0.5)	ND(0.5)	ND(0.5)	ND(0.5)	ND(25)
M35P356L24	3503 Hampshire Glen Court	6/4/2018	PI	ND(0.5)	ND(0.5)	ND(0.5)	ND(0.5)	ND(0.5)	ND(0.5)	ND(0.5)	ND(0.5)	ND(0.5)	ND(25)
M35P356L24	3503 Hampshire Glen Court	6/4/2018	PM	ND(0.5)	ND(0.5)	ND(0.5)	ND(0.5)	ND(0.5)	ND(0.5)	ND(0.5)	ND(0.5)	ND(0.5)	ND(25)
M35P356L24	3503 Hampshire Glen Court	7/2/2018	PE	ND(0.5)	ND(0.5)	ND(0.5)	ND(0.5)	ND(0.5)	ND(0.5)	ND(0.5)	ND(0.5)	ND(0.5)	ND(25)
M35P356L24	3503 Hampshire Glen Court	7/2/2018	PI	ND(0.5)	ND(0.5)	ND(0.5)	ND(0.5)	ND(0.5)	ND(0.5)	ND(0.5)	ND(0.5)	ND(0.5)	ND(25)
M35P356L24	3503 Hampshire Glen Court	7/2/2018	PM	ND(0.5)	ND(0.5)	ND(0.5)	ND(0.5)	ND(0.5)	ND(0.5)	ND(0.5)	ND(0.5)	ND(0.5)	ND(25)

**Table 2 - Historical Private Supply Well Analytical Table**

Inactive Exxon Facility #28077  
 14258 Jarrettsville Pike  
 Phoenix, Maryland

Map/Parcel/Lot	Address	Sample Date	POET Sample Point	MTBE (µg/L)	Benzene (µg/L)	Toluene (µg/L)	Ethyl-benzene (µg/L)	Total Xylenes (µg/L)	Naphthalene (µg/L)	DIPE (µg/L)	ETBE (µg/L)	TAME (µg/L)	TBA (µg/L)
M35P356L24	3503 Hampshire Glen Court	1/15/2019	PE	ND(0.5)	ND(0.5)	ND(0.5)	ND(0.5)	ND(0.5)	ND(0.5)	ND(0.5)	ND(0.5)	ND(0.5)	ND(25)
M35P356L24	3503 Hampshire Glen Court	1/15/2019	PI	ND(0.5)	ND(0.5)	ND(0.5)	ND(0.5)	ND(0.5)	ND(0.5)	ND(0.5)	ND(0.5)	ND(0.5)	ND(25)
M35P356L24	3503 Hampshire Glen Court	1/15/2019	PM	ND(0.5)	ND(0.5)	ND(0.5)	ND(0.5)	ND(0.5)	ND(0.5)	ND(0.5)	ND(0.5)	ND(0.5)	ND(25)
M35P356L24	3503 Hampshire Glen Court	4/5/2019	PE	ND(0.5)	ND(0.5)	ND(0.5)	ND(0.5)	ND(0.5)	ND(0.5)	ND(0.5)	ND(0.5)	ND(0.5)	ND(25)
M35P356L24	3503 Hampshire Glen Court	4/5/2019	PI	ND(0.5)	ND(0.5)	ND(0.5)	ND(0.5)	ND(0.5)	ND(0.5)	ND(0.5)	ND(0.5)	ND(0.5)	ND(25)
M35P356L24	3503 Hampshire Glen Court	4/5/2019	PM	ND(0.5)	ND(0.5)	ND(0.5)	ND(0.5)	ND(0.5)	ND(0.5)	ND(0.5)	ND(0.5)	ND(0.5)	ND(25)
M35P356L24	3503 Hampshire Glen Court	9/30/2019	PE	ND(0.5)	ND(0.5)	ND(0.5)	ND(0.5)	ND(1.0)	ND(0.5)	ND(0.5)	ND(0.5)	ND(0.5)	ND(25)
M35P356L24	3503 Hampshire Glen Court	9/30/2019	PI	ND(0.5)	ND(0.5)	ND(0.5)	ND(0.5)	ND(1.0)	ND(0.5)	ND(0.5)	ND(0.5)	ND(0.5)	ND(25)
M35P356L24	3503 Hampshire Glen Court	9/30/2019	PM	ND(0.5)	ND(0.5)	ND(0.5)	ND(0.5)	ND(1.0)	ND(0.5)	ND(0.5)	ND(0.5)	ND(0.5)	ND(25)
M35P356L24	3503 Hampshire Glen Court	10/18/2019	PE	ND(0.5)	ND(0.5)	ND(0.5)	ND(0.5)	ND(1.0)	ND(0.5)	ND(0.5)	ND(0.5)	ND(0.5)	ND(25)
M35P356L24	3503 Hampshire Glen Court	10/18/2019	PI	ND(0.5)	ND(0.5)	ND(0.5)	ND(0.5)	ND(1.0)	ND(0.5)	ND(0.5)	ND(0.5)	ND(0.5)	ND(25)
M35P356L24	3503 Hampshire Glen Court	10/18/2019	PM	ND(0.5)	ND(0.5)	ND(0.5)	ND(0.5)	ND(1.0)	ND(0.5)	ND(0.5)	ND(0.5)	ND(0.5)	ND(25)
M35P356L03	3504 Hampshire Glen Court	3/3/2006		ND(0.50)	ND(0.50)	ND(0.50)	ND(0.50)	ND(0.50)	ND(0.50)	ND(0.50)	ND(0.50)	ND(0.50)	ND(5.0)
M35P356L03	3504 Hampshire Glen Court	3/18/2006		ND(0.50)	ND(0.50)	ND(0.50)	ND(0.50)	ND(0.50)	ND(0.50)	ND(0.50)	ND(0.50)	ND(0.50)	ND(5.0)
M35P356L03	3504 Hampshire Glen Court	3/23/2006		ND(0.50)	ND(0.50)	ND(0.50)	ND(0.50)	ND(0.50)	ND(0.50)	ND(0.50)	ND(0.50)	ND(0.50)	ND(5.0)
M35P356L03	3504 Hampshire Glen Court	3/30/2006		ND(0.50)	ND(0.50)	ND(0.50)	ND(0.50)	ND(0.50)	ND(0.50)	ND(0.50)	ND(0.50)	ND(0.50)	ND(5.0)
M35P356L03	3504 Hampshire Glen Court	4/6/2006		ND(0.50)	ND(0.50)	ND(0.50)	ND(0.50)	ND(0.50)	ND(0.50)	ND(0.50)	ND(0.50)	ND(0.50)	ND(5.0)
M35P356L03	3504 Hampshire Glen Court	4/14/2006		ND(0.50)	ND(0.50)	ND(0.50)	ND(0.50)	ND(0.50)	ND(0.50)	ND(0.50)	ND(0.50)	ND(0.50)	ND(5.0)
M35P356L03	3504 Hampshire Glen Court	4/21/2006		ND(0.50)	ND(0.50)	ND(0.50)	ND(0.50)	ND(0.50)	ND(0.50)	ND(0.50)	ND(0.50)	ND(0.50)	ND(5.0)
M35P356L03	3504 Hampshire Glen Court	4/28/2006		ND(0.50)	ND(0.50)	ND(0.50)	ND(0.50)	ND(0.50)	ND(0.50)	ND(0.50)	ND(0.50)	ND(0.50)	ND(5.0)
M35P356L03	3504 Hampshire Glen Court	5/1/2006		ND(0.50)	ND(0.50)	ND(0.50)	ND(0.50)	ND(0.50)	ND(0.50)	ND(0.50)	ND(0.50)	ND(0.50)	ND(5.0)
M35P356L03	3504 Hampshire Glen Court	5/8/2006		ND(0.50)	ND(0.50)	ND(0.50)	ND(0.50)	ND(0.50)	ND(0.50)	ND(0.50)	ND(0.50)	ND(0.50)	ND(5.0)
M35P356L03	3504 Hampshire Glen Court	5/15/2006		ND(0.50)	ND(0.50)	ND(0.50)	ND(0.50)	ND(0.50)	ND(0.50)	ND(0.50)	ND(0.50)	ND(0.50)	ND(5.0)
M35P356L03	3504 Hampshire Glen Court	5/22/2006		ND(0.50)	ND(0.50)	ND(0.50)	ND(0.50)	ND(0.50)	ND(0.50)	ND(0.50)	ND(0.50)	ND(0.50)	ND(5.0)
M35P356L03	3504 Hampshire Glen Court	5/31/2006		ND(0.50)	ND(0.50)	ND(0.50)	ND(0.50)	ND(0.50)	ND(0.50)	ND(0.50)	ND(0.50)	ND(0.50)	ND(5.0)
M35P356L03	3504 Hampshire Glen Court	6/5/2006		ND(0.50)	ND(0.50)	ND(0.50)	ND(0.50)	ND(0.50)	ND(0.50)	ND(0.50)	ND(0.50)	ND(0.50)	ND(5.0)
M35P356L03	3504 Hampshire Glen Court	6/12/2006		ND(0.50)	ND(0.50)	ND(0.50)	ND(0.50)	ND(0.50)	ND(0.50)	ND(0.50)	ND(0.50)	ND(0.50)	ND(5.0)
M35P356L03	3504 Hampshire Glen Court	6/19/2006		ND(0.50)	ND(0.50)	ND(0.50)	ND(0.50)	ND(0.50)	ND(0.50)	ND(0.50)	ND(0.50)	ND(0.50)	ND(5.0)
M35P356L03	3504 Hampshire Glen Court	6/26/2006		ND(0.50)	ND(0.50)	ND(0.50)	ND(0.50)	ND(0.50)	ND(0.50)	ND(0.50)	ND(0.50)	ND(0.50)	ND(5.0)
M35P356L03	3504 Hampshire Glen Court	7/5/2006		ND(0.50)	ND(0.50)	ND(0.50)	ND(0.50)	ND(0.50)	ND(0.50)	ND(0.50)	ND(0.50)	ND(0.50)	ND(5.0)

**Table 2 - Historical Private Supply Well Analytical Table**

Inactive Exxon Facility #28077  
 14258 Jarrettsville Pike  
 Phoenix, Maryland

Map/Parcel/Lot	Address	Sample Date	POET Sample Point	MTBE (µg/L)	Benzene (µg/L)	Toluene (µg/L)	Ethyl-benzene (µg/L)	Total Xylenes (µg/L)	Naphthalene (µg/L)	DIPE (µg/L)	ETBE (µg/L)	TAME (µg/L)	TBA (µg/L)
M35P356L03	3504 Hampshire Glen Court	7/17/2006		ND(0.50)	ND(0.50)	ND(0.50)	ND(0.50)	ND(0.50)	ND(0.50)	ND(0.50)	ND(0.50)	ND(0.50)	ND(5.0)
M35P356L03	3504 Hampshire Glen Court	7/24/2006		ND(0.50)	ND(0.50)	ND(0.50)	ND(0.50)	ND(0.50)	ND(0.50)	ND(0.50)	ND(0.50)	ND(0.50)	ND(5.0)
M35P356L03	3504 Hampshire Glen Court	7/31/2006		ND(0.50)	ND(0.50)	ND(0.50)	ND(0.50)	ND(0.50)	ND(0.50)	ND(0.50)	ND(0.50)	ND(0.50)	ND(5.0)
M35P356L03	3504 Hampshire Glen Court	8/7/2006		ND(0.50)	ND(0.50)	ND(0.50)	ND(0.50)	ND(0.50)	ND(0.50)	ND(0.50)	ND(0.50)	ND(0.50)	ND(5.0)
M35P356L03	3504 Hampshire Glen Court	8/14/2006		ND(0.50)	ND(0.50)	ND(0.50)	ND(0.50)	ND(0.50)	ND(0.50)	ND(0.50)	ND(0.50)	ND(0.50)	ND(5.0)
M35P356L03	3504 Hampshire Glen Court	8/28/2006		ND(0.50)	ND(0.50)	ND(0.50)	ND(0.50)	ND(0.50)	ND(0.50)	ND(0.50)	ND(0.50)	ND(0.50)	ND(5.0)
M35P356L03	3504 Hampshire Glen Court	9/6/2006		ND(0.50)	ND(0.50)	ND(0.50)	ND(0.50)	ND(0.50)	ND(0.50)	ND(0.50)	ND(0.50)	ND(0.50)	ND(5.0)
M35P356L03	3504 Hampshire Glen Court	9/11/2006		ND(0.50)	ND(0.50)	ND(0.50)	ND(0.50)	ND(0.50)	ND(0.50)	ND(0.50)	ND(0.50)	ND(0.50)	ND(5.0)
M35P356L03	3504 Hampshire Glen Court	9/18/2006		ND(0.50)	ND(0.50)	ND(0.50)	ND(0.50)	ND(0.50)	ND(0.50)	ND(0.50)	ND(0.50)	ND(0.50)	ND(5.0)
M35P356L03	3504 Hampshire Glen Court	9/25/2006		ND(0.50)	ND(0.50)	ND(0.50)	ND(0.50)	ND(0.50)	ND(0.50)	ND(0.50)	ND(0.50)	ND(0.50)	ND(5.0)
M35P356L03	3504 Hampshire Glen Court	10/2/2006		ND(0.50)	ND(0.50)	ND(0.50)	ND(0.50)	ND(0.50)	ND(0.50)	ND(0.50)	ND(0.50)	ND(0.50)	ND(5.0)
M35P356L03	3504 Hampshire Glen Court	10/9/2006		ND(0.50)	ND(0.50)	ND(0.50)	ND(0.50)	ND(0.50)	ND(0.50)	ND(0.50)	ND(0.50)	ND(0.50)	ND(5.0)
M35P356L03	3504 Hampshire Glen Court	10/16/2006		ND(0.50)	ND(0.50)	ND(0.50)	ND(0.50)	ND(0.50)	ND(0.50)	ND(0.50)	ND(0.50)	ND(0.50)	ND(5.0)
M35P356L03	3504 Hampshire Glen Court	10/23/2006		ND(0.50)	ND(0.50)	ND(0.50)	ND(0.50)	ND(0.50)	ND(0.50)	ND(0.50)	ND(0.50)	ND(0.50)	ND(5.0)
M35P356L03	3504 Hampshire Glen Court	10/30/2006		ND(0.50)	ND(0.50)	ND(0.50)	ND(0.50)	ND(0.50)	ND(0.50)	ND(0.50)	ND(0.50)	ND(0.50)	ND(5.0)
M35P356L03	3504 Hampshire Glen Court	11/6/2006		ND(0.50)	ND(0.50)	ND(0.50)	ND(0.50)	ND(0.50)	ND(0.50)	ND(0.50)	ND(0.50)	ND(0.50)	ND(5.0)
M35P356L03	3504 Hampshire Glen Court	11/13/2006		ND(0.50)	ND(0.50)	ND(0.50)	ND(0.50)	ND(0.50)	ND(0.50)	ND(0.50)	ND(0.50)	ND(0.50)	ND(5.0)
M35P356L03	3504 Hampshire Glen Court	11/20/2006		ND(0.50)	ND(0.50)	ND(0.50)	ND(0.50)	ND(0.50)	ND(0.50)	ND(0.50)	ND(0.50)	ND(0.50)	ND(5.0)
M35P356L03	3504 Hampshire Glen Court	11/27/2006		ND(0.50)	ND(0.50)	ND(0.50)	ND(0.50)	ND(0.50)	ND(0.50)	ND(0.50)	ND(0.50)	ND(0.50)	ND(5.0)
M35P356L03	3504 Hampshire Glen Court	12/7/2006		ND(0.50)	ND(0.50)	ND(0.50)	ND(0.50)	ND(0.50)	ND(0.50)	ND(0.50)	ND(0.50)	ND(0.50)	ND(5.0)
M35P356L03	3504 Hampshire Glen Court	12/11/2006		ND(0.50)	ND(0.50)	ND(0.50)	ND(0.50)	ND(0.50)	ND(0.50)	ND(0.50)	ND(0.50)	ND(0.50)	ND(5.0)
M35P356L03	3504 Hampshire Glen Court	12/18/2006		ND(0.50)	ND(0.50)	ND(0.50)	ND(0.50)	ND(0.50)	ND(0.50)	ND(0.50)	ND(0.50)	ND(0.50)	ND(5.0)
M35P356L03	3504 Hampshire Glen Court	1/8/2007		ND(0.50)	ND(0.50)	ND(0.50)	ND(0.50)	ND(0.50)	ND(0.50)	ND(0.50)	ND(0.50)	ND(0.50)	ND(5.0)
M35P356L03	3504 Hampshire Glen Court	1/22/2007		ND(0.50)	ND(0.50)	ND(0.50)	ND(0.50)	ND(0.50)	ND(0.50)	ND(0.50)	ND(0.50)	ND(0.50)	ND(5.0)
M35P356L03	3504 Hampshire Glen Court	2/21/2007		ND(0.50)	ND(0.50)	ND(0.50)	ND(0.50)	ND(0.50)	ND(0.50)	ND(0.50)	ND(0.50)	ND(0.50)	ND(5.0)
M35P356L03	3504 Hampshire Glen Court	3/5/2007		ND(0.50)	ND(0.50)	ND(0.50)	ND(0.50)	ND(0.50)	ND(0.50)	ND(0.50)	ND(0.50)	ND(0.50)	ND(5.0)
M35P356L03	3504 Hampshire Glen Court	3/19/2007		ND(0.50)	ND(0.50)	ND(0.50)	ND(0.50)	ND(0.50)	ND(0.50)	ND(0.50)	ND(0.50)	ND(0.50)	ND(5.0)
M35P356L03	3504 Hampshire Glen Court	4/16/2007		ND(0.50)	ND(0.50)	ND(0.50)	ND(0.50)	ND(0.50)	ND(0.50)	ND(0.50)	ND(0.50)	ND(0.50)	ND(5.0)
M35P356L03	3504 Hampshire Glen Court	5/14/2007		ND(0.50)	ND(0.50)	ND(0.50)	ND(0.50)	ND(0.50)	ND(0.50)	ND(0.50)	ND(0.50)	ND(0.50)	ND(5.0)
M35P356L03	3504 Hampshire Glen Court	5/30/2007		ND(0.50)	ND(0.50)	ND(0.50)	ND(0.50)	ND(0.50)	ND(0.50)	ND(0.50)	ND(0.50)	ND(0.50)	ND(5.0)

**Table 2 - Historical Private Supply Well Analytical Table**

Inactive Exxon Facility #28077  
 14258 Jarrettsville Pike  
 Phoenix, Maryland

Map/Parcel/Lot	Address	Sample Date	POET Sample Point	MTBE (µg/L)	Benzene (µg/L)	Toluene (µg/L)	Ethyl-benzene (µg/L)	Total Xylenes (µg/L)	Naphthalene (µg/L)	DIPE (µg/L)	ETBE (µg/L)	TAME (µg/L)	TBA (µg/L)
M35P356L03	3504 Hampshire Glen Court	6/11/2007		ND(0.50)	ND(0.50)	ND(0.50)	ND(0.50)	ND(0.50)	ND(0.50)	ND(0.50)	ND(0.50)	ND(0.50)	ND(5.0)
M35P356L03	3504 Hampshire Glen Court	6/25/2007		ND(0.50)	ND(0.50)	ND(0.50)	ND(0.50)	ND(0.50)	ND(0.50)	ND(0.50)	ND(0.50)	ND(0.50)	ND(5.0)
M35P356L03	3504 Hampshire Glen Court	7/9/2007		ND(0.50)	ND(0.50)	ND(0.50)	ND(0.50)	ND(0.50)	ND(0.50)	ND(0.50)	ND(0.50)	ND(0.50)	ND(5.0)
M35P356L03	3504 Hampshire Glen Court	7/23/2007		ND(0.50)	ND(0.50)	ND(0.50)	ND(0.50)	ND(0.50)	ND(0.50)	ND(0.50)	ND(0.50)	ND(0.50)	ND(5.0)
M35P356L03	3504 Hampshire Glen Court	8/20/2007		ND(0.50)	ND(0.50)	ND(0.50)	ND(0.50)	ND(0.50)	ND(0.50)	ND(0.50)	ND(0.50)	ND(0.50)	ND(5.0)
M35P356L03	3504 Hampshire Glen Court	9/5/2007		ND(0.50)	ND(0.50)	ND(0.50)	ND(0.50)	ND(0.50)	ND(0.50)	ND(0.50)	ND(0.50)	ND(0.50)	ND(5.0)
M35P356L03	3504 Hampshire Glen Court	9/17/2007		ND(0.50)	ND(0.50)	ND(0.50)	ND(0.50)	ND(0.50)	ND(0.50)	ND(0.50)	ND(0.50)	ND(0.50)	ND(5.0)
M35P356L03	3504 Hampshire Glen Court	10/15/2007		ND(0.50)	ND(0.50)	ND(0.50)	ND(0.50)	ND(0.50)	ND(0.50)	ND(0.50)	ND(0.50)	ND(0.50)	ND(5.0)
M35P356L03	3504 Hampshire Glen Court	10/29/2007		ND(0.50)	ND(0.50)	ND(0.50)	ND(0.50)	ND(0.50)	ND(0.50)	ND(0.50)	ND(0.50)	ND(0.50)	ND(5.0)
M35P356L03	3504 Hampshire Glen Court	11/12/2007		ND(0.50)	ND(0.50)	ND(0.50)	ND(0.50)	ND(0.50)	ND(0.50)	ND(0.50)	ND(0.50)	ND(0.50)	ND(5.0)
M35P356L03	3504 Hampshire Glen Court	11/26/2007		ND(0.50)	ND(0.50)	ND(0.50)	ND(0.50)	ND(0.50)	ND(0.50)	ND(0.50)	ND(0.50)	ND(0.50)	ND(5.0)
M35P356L03	3504 Hampshire Glen Court	12/10/2007		ND(0.50)	ND(0.50)	ND(0.50)	ND(0.50)	ND(0.50)	ND(0.50)	ND(0.50)	ND(0.50)	ND(0.50)	ND(5.0)
M35P356L03	3504 Hampshire Glen Court	1/7/2008		ND(0.50)	ND(0.50)	ND(0.50)	ND(0.50)	ND(0.50)	ND(0.50)	ND(0.50)	ND(0.50)	ND(0.50)	ND(5.0)
M35P356L03	3504 Hampshire Glen Court	2/4/2008		ND(0.50)	ND(0.50)	ND(0.50)	ND(0.50)	ND(0.50)	ND(0.50)	ND(0.50)	ND(0.50)	ND(0.50)	ND(5.0)
M35P356L03	3504 Hampshire Glen Court	3/3/2008		ND(0.50)	ND(0.50)	ND(0.50)	ND(0.50)	ND(0.50)	ND(0.50)	ND(0.50)	ND(0.50)	ND(0.50)	ND(5.0)
M35P356L03	3504 Hampshire Glen Court	4/7/2008		ND(0.50)	ND(0.50)	ND(0.50)	ND(0.50)	ND(0.50)	ND(0.50)	ND(0.50)	ND(0.50)	ND(0.50)	ND(5.0)
M35P356L03	3504 Hampshire Glen Court	5/5/2008		ND(0.50)	ND(0.50)	ND(0.50)	ND(0.50)	ND(0.50)	ND(0.50)	ND(0.50)	ND(0.50)	ND(0.50)	ND(5.0)
M35P356L03	3504 Hampshire Glen Court	6/2/2008		ND(0.50)	ND(0.50)	ND(0.50)	ND(0.50)	ND(0.50)	ND(0.50)	ND(0.50)	ND(0.50)	ND(0.50)	ND(5.0)
M35P356L03	3504 Hampshire Glen Court	7/7/2008		ND(0.50)	ND(0.50)	ND(0.50)	ND(0.50)	ND(0.50)	ND(0.50)	ND(0.50)	ND(0.50)	ND(0.50)	ND(5.0)
M35P356L03	3504 Hampshire Glen Court	8/6/2008		ND(0.50)	ND(0.50)	ND(0.50)	ND(0.50)	ND(0.50)	ND(0.50)	ND(0.50)	ND(0.50)	ND(0.50)	ND(5.0)
M35P356L03	3504 Hampshire Glen Court	9/9/2008		ND(0.50)	ND(0.50)	ND(0.50)	ND(0.50)	ND(0.50)	ND(0.50)	ND(0.50)	ND(0.50)	ND(0.50)	ND(5.0)
M35P356L03	3504 Hampshire Glen Court	10/7/2008		ND(0.50)	ND(0.50)	ND(0.50)	ND(0.50)	ND(0.50)	ND(0.50)	ND(0.50)	ND(0.50)	ND(0.50)	ND(5.0)
M35P356L03	3504 Hampshire Glen Court	11/4/2008		ND(0.50)	ND(0.50)	ND(0.50)	ND(0.50)	ND(0.50)	ND(0.50)	ND(0.50)	ND(0.50)	ND(0.50)	ND(5.0)
M35P356L03	3504 Hampshire Glen Court	12/2/2008		ND(0.50)	ND(0.50)	ND(0.50)	ND(0.50)	ND(0.50)	ND(0.50)	ND(0.50)	ND(0.50)	ND(0.50)	ND(5.0)
M35P356L03	3504 Hampshire Glen Court	1/6/2009		ND(0.50)	ND(0.50)	ND(0.50)	ND(0.50)	ND(0.50)	ND(0.50)	ND(0.50)	ND(0.50)	ND(0.50)	ND(5.0)
M35P356L03	3504 Hampshire Glen Court	2/3/2009		ND(0.50)	ND(0.50)	ND(0.50)	ND(0.50)	ND(0.50)	ND(0.50)	ND(0.50)	ND(0.50)	ND(0.50)	ND(5.0)
M35P356L03	3504 Hampshire Glen Court	3/3/2009		ND(0.50)	ND(0.50)	ND(0.50)	ND(0.50)	ND(0.50)	ND(0.50)	ND(0.50)	ND(0.50)	ND(0.50)	ND(5.0)
M35P356L03	3504 Hampshire Glen Court	4/20/2009		ND(0.50)	ND(0.50)	ND(0.50)	ND(0.50)	ND(0.50)	ND(0.50)	ND(0.50)	ND(0.50)	ND(0.50)	ND(5.0)
M35P356L03	3504 Hampshire Glen Court	5/5/2009		ND(0.50)	ND(0.50)	ND(0.50)	ND(0.50)	ND(0.50)	ND(0.50)	ND(0.50)	ND(0.50)	ND(0.50)	ND(5.0)
M35P356L03	3504 Hampshire Glen Court	6/2/2009		ND(0.50)	ND(0.50)	ND(0.50)	ND(0.50)	ND(0.50)	ND(0.50)	ND(0.50)	ND(0.50)	ND(0.50)	ND(5.0)

**Table 2 - Historical Private Supply Well Analytical Table**

Inactive Exxon Facility #28077  
 14258 Jarrettsville Pike  
 Phoenix, Maryland

Map/Parcel/Lot	Address	Sample Date	POET Sample Point	MTBE (µg/L)	Benzene (µg/L)	Toluene (µg/L)	Ethyl-benzene (µg/L)	Total Xylenes (µg/L)	Naphthalene (µg/L)	DIPE (µg/L)	ETBE (µg/L)	TAME (µg/L)	TBA (µg/L)
M35P356L03	3504 Hampshire Glen Court	7/7/2009		ND(0.50)	ND(0.50)	ND(0.50)	ND(0.50)	ND(0.50)	ND(0.50)	ND(0.50)	ND(0.50)	ND(0.50)	ND(5.0)
M35P356L03	3504 Hampshire Glen Court	8/4/2009		ND(0.50)	ND(0.50)	ND(0.50)	ND(0.50)	ND(0.50)	ND(0.50)	ND(0.50)	ND(0.50)	ND(0.50)	ND(5.0)
M35P356L03	3504 Hampshire Glen Court	9/1/2009		ND(0.50)	ND(0.50)	ND(0.50)	ND(0.50)	ND(0.50)	ND(0.50)	ND(0.50)	ND(0.50)	ND(0.50)	ND(5.0)
M35P356L03	3504 Hampshire Glen Court	10/6/2009		ND(0.50)	ND(0.50)	ND(0.50)	ND(0.50)	ND(0.50)	ND(0.50)	ND(0.50)	ND(0.50)	ND(0.50)	ND(5.0)
M35P356L03	3504 Hampshire Glen Court	12/8/2009		ND(0.50)	ND(0.50)	ND(0.50)	ND(0.50)	ND(0.50)	ND(0.50)	ND(0.50)	ND(0.50)	ND(0.50)	ND(5.0)
M35P356L03	3504 Hampshire Glen Court	1/12/2010		ND(0.50)	ND(0.50)	ND(0.50)	ND(0.50)	ND(0.50)	ND(0.50)	ND(0.50)	ND(0.50)	ND(0.50)	ND(5.0)
M35P356L03	3504 Hampshire Glen Court	2/3/2010		ND(0.50)	ND(0.50)	ND(0.50)	ND(0.50)	ND(0.50)	ND(0.50)	ND(0.50)	ND(0.50)	ND(0.50)	ND(5.0)
M35P356L03	3504 Hampshire Glen Court	3/2/2010		ND(0.50)	ND(0.50)	ND(0.50)	ND(0.50)	ND(0.50)	ND(0.50)	ND(0.50)	ND(0.50)	ND(0.50)	ND(5.0)
M35P356L03	3504 Hampshire Glen Court	4/7/2010		ND(0.50)	ND(0.50)	ND(0.50)	ND(0.50)	ND(0.50)	ND(0.50)	ND(0.50)	ND(0.50)	ND(0.50)	ND(5.0)
M35P356L03	3504 Hampshire Glen Court	5/4/2010		ND(0.50)	ND(0.50)	ND(0.50)	ND(0.50)	ND(0.50)	ND(0.50)	ND(0.50)	ND(0.50)	ND(0.50)	ND(5.0)
M35P356L03	3504 Hampshire Glen Court	6/8/2010		ND(0.50)	ND(0.50)	ND(0.50)	ND(0.50)	ND(0.50)	ND(0.50)	ND(0.50)	ND(0.50)	ND(0.50)	ND(5.0)
M35P356L03	3504 Hampshire Glen Court	7/13/2010		ND(0.50)	ND(0.50)	ND(0.50)	ND(0.50)	ND(0.50)	ND(0.50)	ND(0.50)	ND(0.50)	ND(0.50)	ND(5.0)
M35P356L03	3504 Hampshire Glen Court	8/3/2010		ND(0.50)	ND(0.50)	ND(0.50)	ND(0.50)	ND(0.50)	ND(0.50)	ND(0.50)	ND(0.50)	ND(0.50)	ND(5.0)
M35P356L03	3504 Hampshire Glen Court	9/14/2010		ND(0.50)	ND(0.50)	ND(0.50)	ND(0.50)	ND(0.50)	ND(0.50)	ND(0.50)	ND(0.50)	ND(0.50)	ND(5.0)
M35P356L03	3504 Hampshire Glen Court	10/5/2010		ND(0.50)	ND(0.50)	ND(0.50)	ND(0.50)	ND(0.50)	ND(0.50)	ND(0.50)	ND(0.50)	ND(0.50)	ND(5.0)
M35P356L03	3504 Hampshire Glen Court	11/2/2010		ND(0.50)	ND(0.50)	ND(0.50)	ND(0.50)	ND(0.50)	ND(0.50)	ND(0.50)	ND(0.50)	ND(0.50)	ND(5.0)
M35P356L03	3504 Hampshire Glen Court	12/7/2010		ND(0.50)	ND(0.50)	ND(0.50)	ND(0.50)	ND(0.50)	ND(0.50)	ND(0.50)	ND(0.50)	ND(0.50)	ND(5.0)
M35P356L03	3504 Hampshire Glen Court	1/4/2011		ND(0.50)	ND(0.50)	ND(0.50)	ND(0.50)	ND(0.50)	ND(0.50)	ND(0.50)	ND(0.50)	ND(0.50)	ND(5.0)
M35P356L03	3504 Hampshire Glen Court	2/8/2011		ND(0.50)	ND(0.50)	ND(0.50)	ND(0.50)	ND(0.50)	ND(0.50)	ND(0.50)	ND(0.50)	ND(0.50)	ND(5.0)
M35P356L03	3504 Hampshire Glen Court	3/8/2011		ND(0.50)	ND(0.50)	ND(0.50)	ND(0.50)	ND(0.50)	ND(0.50)	ND(0.50)	ND(0.50)	ND(0.50)	ND(5.0)
M35P356L03	3504 Hampshire Glen Court	4/5/2011		ND(0.50)	ND(0.50)	ND(0.50)	ND(0.50)	ND(0.50)	ND(0.50)	ND(0.50)	ND(0.50)	ND(0.50)	ND(5.0)
M35P356L03	3504 Hampshire Glen Court	5/3/2011		ND(0.50)	ND(0.50)	ND(0.50)	ND(0.50)	ND(0.50)	ND(0.50)	ND(0.50)	ND(0.50)	ND(0.50)	ND(5.0)
M35P356L03	3504 Hampshire Glen Court	8/2/2011		ND(0.50)	ND(0.50)	ND(0.50)	ND(0.50)	ND(0.50)	ND(0.50)	ND(0.50)	ND(0.50)	ND(0.50)	ND(5.0)
M35P356L03	3504 Hampshire Glen Court	9/13/2011		ND(0.50)	ND(0.50)	ND(0.50)	ND(0.50)	ND(0.50)	ND(0.50)	ND(0.50)	ND(0.50)	ND(0.50)	ND(5.0)
M35P356L03	3504 Hampshire Glen Court	10/4/2011		ND(0.50)	ND(0.50)	ND(0.50)	ND(0.50)	ND(0.50)	ND(0.50)	ND(0.50)	ND(0.50)	ND(0.50)	ND(5.0)
M35P356L03	3504 Hampshire Glen Court	11/8/2011		ND(0.50)	ND(0.50)	ND(0.50)	ND(0.50)	ND(0.50)	ND(0.50)	ND(0.50)	ND(0.50)	ND(0.50)	ND(5.0)
M35P356L03	3504 Hampshire Glen Court	12/6/2011		ND(0.50)	ND(0.50)	ND(0.50)	ND(0.50)	ND(0.50)	ND(0.50)	ND(0.50)	ND(0.50)	ND(0.50)	ND(5.0)
M35P356L03	3504 Hampshire Glen Court	1/10/2012		ND(0.50)	ND(0.50)	ND(0.50)	ND(0.50)	ND(0.50)	ND(0.50)	ND(0.50)	ND(0.50)	ND(0.50)	ND(5.0)
M35P356L03	3504 Hampshire Glen Court	2/7/2012		ND(0.50)	ND(0.50)	ND(0.50)	ND(0.50)	ND(0.50)	ND(0.50)	ND(0.50)	ND(0.50)	ND(0.50)	ND(5.0)
M35P356L03	3504 Hampshire Glen Court	3/6/2012		ND(0.50)	ND(0.50)	ND(0.50)	ND(0.50)	ND(0.50)	ND(0.50)	ND(0.50)	ND(0.50)	ND(0.50)	ND(5.0)

**Table 2 - Historical Private Supply Well Analytical Table**

Inactive Exxon Facility #28077  
 14258 Jarrettsville Pike  
 Phoenix, Maryland

Map/Parcel/Lot	Address	Sample Date	POET Sample Point	MTBE (µg/L)	Benzene (µg/L)	Toluene (µg/L)	Ethyl-benzene (µg/L)	Total Xylenes (µg/L)	Naphthalene (µg/L)	DIPE (µg/L)	ETBE (µg/L)	TAME (µg/L)	TBA (µg/L)
M35P356L03	3504 Hampshire Glen Court	4/3/2012		ND(0.50)	ND(0.50)	ND(0.50)	ND(0.50)	ND(0.50)	ND(0.50)	ND(0.50)	ND(0.50)	ND(0.50)	ND(5.0)
M35P356L03	3504 Hampshire Glen Court	5/8/2012		ND(0.50)	ND(0.50)	ND(0.50)	ND(0.50)	ND(0.50)	ND(0.50)	ND(0.50)	ND(0.50)	ND(0.50)	ND(5.0)
M35P356L03	3504 Hampshire Glen Court	6/5/2012		ND(0.50)	ND(0.50)	ND(0.50)	ND(0.50)	ND(0.50)	ND(0.50)	ND(0.50)	ND(0.50)	ND(0.50)	ND(5.0)
M35P356L03	3504 Hampshire Glen Court	7/12/2012		ND(0.50)	ND(0.50)	2.2	ND(0.50)	ND(0.50)	ND(0.50)	ND(0.50)	ND(0.50)	ND(0.50)	ND(5.0)
M35P356L03	3504 Hampshire Glen Court	8/7/2012		ND(0.50)	ND(0.50)	ND(0.50)	ND(0.50)	ND(0.50)	ND(0.50)	ND(0.50)	ND(0.50)	ND(0.50)	ND(5.0)
M35P356L03	3504 Hampshire Glen Court	9/11/2012		ND(0.50)	ND(0.50)	ND(0.50)	ND(0.50)	ND(0.50)	ND(0.50)	ND(0.50)	ND(0.50)	ND(0.50)	ND(5.0)
M35P356L03	3504 Hampshire Glen Court	10/2/2012		ND(0.50)	ND(0.50)	ND(0.50)	ND(0.50)	ND(0.50)	ND(0.50)	ND(0.50)	ND(0.50)	ND(0.50)	ND(5.0)
M35P356L03	3504 Hampshire Glen Court	11/6/2012		ND(0.50)	ND(0.50)	ND(0.50)	ND(0.50)	ND(0.50)	ND(0.50)	ND(0.50)	ND(0.50)	ND(0.50)	ND(5.0)
M35P356L03	3504 Hampshire Glen Court	12/4/2012		ND(0.50)	ND(0.50)	ND(0.50)	ND(0.50)	ND(0.50)	ND(0.50)	ND(0.50)	ND(0.50)	ND(0.50)	ND(5.0)
M35P356L03	3504 Hampshire Glen Court	1/8/2013		ND(0.50)	ND(0.50)	ND(0.50)	ND(0.50)	ND(0.50)	ND(0.50)	ND(0.50)	ND(0.50)	ND(0.50)	ND(5.0)
M35P356L03	3504 Hampshire Glen Court	2/5/2013		ND(0.50)	ND(0.50)	ND(0.50)	ND(0.50)	ND(0.50)	ND(0.50)	ND(0.50)	ND(0.50)	ND(0.50)	ND(5.0)
M35P356L03	3504 Hampshire Glen Court	3/5/2013		ND(0.50)	ND(0.50)	ND(0.50)	ND(0.50)	ND(0.50)	ND(0.50)	ND(0.50)	ND(0.50)	ND(0.50)	ND(5.0)
M35P356L03	3504 Hampshire Glen Court	4/2/2013		ND(0.50)	ND(0.50)	ND(0.50)	ND(0.50)	ND(0.50)	ND(0.50)	ND(0.50)	ND(0.50)	ND(0.50)	ND(5.0)
M35P356L03	3504 Hampshire Glen Court	5/7/2013		ND(0.50)	ND(0.50)	ND(0.50)	ND(0.50)	ND(0.50)	ND(0.50)	ND(0.50)	ND(0.50)	ND(0.50)	ND(5.0)
M35P356L03	3504 Hampshire Glen Court	6/4/2013		ND(0.50)	ND(0.50)	ND(0.50)	ND(0.50)	ND(0.50)	ND(0.50)	ND(0.50)	ND(0.50)	ND(0.50)	ND(5.0)
M35P356L03	3504 Hampshire Glen Court	8/6/2013		ND(0.50)	ND(0.50)	ND(0.50)	ND(0.50)	ND(0.50)	ND(0.50)	ND(0.50)	ND(0.50)	ND(0.50)	ND(5.0)
M35P356L03	3504 Hampshire Glen Court	11/5/2013		ND(0.50)	ND(0.50)	ND(0.50)	ND(0.50)	ND(0.50)	ND(0.50)	ND(0.50)	ND(0.50)	ND(0.50)	ND(5.0)
M35P356L03	3504 Hampshire Glen Court	12/3/2013		ND(0.50)	ND(0.50)	ND(0.50)	ND(0.50)	ND(0.50)	ND(0.50)	ND(0.50)	ND(0.50)	ND(0.50)	ND(5.0)
M35P356L03	3504 Hampshire Glen Court	1/7/2014		ND(0.50)	ND(0.50)	ND(0.50)	ND(0.50)	ND(0.50)	ND(0.50)	ND(0.50)	ND(0.50)	ND(0.50)	ND(5.0)
M35P356L03	3504 Hampshire Glen Court	2/4/2014		ND(0.50)	ND(0.50)	ND(0.50)	ND(0.50)	ND(0.50)	ND(0.50)	ND(0.50)	ND(0.50)	ND(0.50)	ND(5.0)
M35P356L03	3504 Hampshire Glen Court	3/4/2014		ND(0.50)	ND(0.50)	ND(0.50)	ND(0.50)	ND(0.50)	ND(0.50)	ND(0.50)	ND(0.50)	ND(0.50)	ND(5.0)
M35P356L03	3504 Hampshire Glen Court	4/8/2014		ND(0.50)	ND(0.50)	ND(0.50)	ND(0.50)	ND(0.50)	ND(0.50)	ND(0.50)	ND(0.50)	ND(0.50)	ND(5.0)
M35P356L03	3504 Hampshire Glen Court	5/6/2014		ND(0.50)	ND(0.50)	ND(0.50)	ND(0.50)	ND(0.50)	ND(0.50)	ND(0.50)	ND(0.50)	ND(0.50)	ND(5.0)
M35P356L03	3504 Hampshire Glen Court	8/5/2014		ND(0.50)	ND(0.50)	ND(0.50)	ND(0.50)	ND(0.50)	ND(0.50)	ND(0.50)	ND(0.50)	ND(0.50)	ND(5.0)
M35P356L03	3504 Hampshire Glen Court	10/23/2014		ND(0.50)	ND(0.50)	ND(0.50)	ND(0.50)	ND(0.50)	ND(0.50)	ND(0.50)	ND(0.50)	ND(0.50)	ND(5.0)
M35P356L03	3504 Hampshire Glen Court	11/4/2014		ND(0.50)	ND(0.50)	ND(0.50)	ND(0.50)	ND(0.50)	ND(0.50)	ND(0.50)	ND(0.50)	ND(0.50)	ND(5.0)
M35P356L03	3504 Hampshire Glen Court	1/8/2015		ND(0.5)	ND(0.5)	ND(0.5)	ND(0.5)	ND(0.5)	ND(0.50)	ND(0.50)	ND(0.50)	ND(0.50)	ND(25.0)
M35P356L03	3504 Hampshire Glen Court	2/3/2015		ND(0.5)	ND(0.5)	ND(0.5)	ND(0.5)	ND(0.5)	ND(0.5)	ND(0.5)	ND(0.5)	ND(0.5)	ND(25)
M35P356L03	3504 Hampshire Glen Court	3/3/2015		ND(0.5)	ND(0.5)	ND(0.5)	ND(0.5)	ND(0.5)	ND(0.5)	ND(0.5)	ND(0.5)	ND(0.5)	ND(25)
M35P356L03	3504 Hampshire Glen Court	4/7/2015		ND(0.5)	ND(0.5)	ND(0.5)	ND(0.5)	ND(0.5)	ND(0.5)	ND(0.5)	ND(0.5)	ND(0.5)	ND(25)

**Table 2 - Historical Private Supply Well Analytical Table**

Inactive Exxon Facility #28077  
 14258 Jarrettsville Pike  
 Phoenix, Maryland

Map/Parcel/Lot	Address	Sample Date	POET Sample Point	MTBE (µg/L)	Benzene (µg/L)	Toluene (µg/L)	Ethyl-benzene (µg/L)	Total Xylenes (µg/L)	Naphthalene (µg/L)	DIPE (µg/L)	ETBE (µg/L)	TAME (µg/L)	TBA (µg/L)
M35P356L03	3504 Hampshire Glen Court	6/2/2015		ND(0.5)	ND(0.5)	ND(0.5)	ND(0.5)	ND(0.5)	ND(0.5)	ND(0.5)	ND(0.5)	ND(0.5)	ND(25)
M35P356L03	3504 Hampshire Glen Court	7/14/2015		ND(0.5)	ND(0.5)	ND(0.5)	ND(0.5)	ND(0.5)	ND(0.5)	ND(0.5)	ND(0.5)	ND(0.5)	ND(25)
M35P356L03	3504 Hampshire Glen Court	8/4/2015		ND(0.5)	ND(0.5)	ND(0.5)	ND(0.5)	ND(0.5)	ND(0.5)	ND(0.5)	ND(0.5)	ND(0.5)	ND(25)
M35P356L03	3504 Hampshire Glen Court	10/5/2015		ND(0.5)	ND(0.5)	ND(0.5)	ND(0.5)	ND(0.5)	ND(0.5)	ND(0.5)	ND(0.5)	ND(0.5)	ND(25)
M35P356L03	3504 Hampshire Glen Court	11/2/2015		ND(0.5)	ND(0.5)	ND(0.5)	ND(0.5)	ND(0.5)	ND(0.5)	ND(0.5)	ND(0.5)	ND(0.5)	ND(25)
M35P356L03	3504 Hampshire Glen Court	12/7/2015		ND(0.5)	ND(0.5)	ND(0.5)	ND(0.5)	ND(0.5)	ND(0.5)	ND(0.5)	ND(0.5)	ND(0.5)	ND(25)
M35P356L03	3504 Hampshire Glen Court	1/4/2016		ND(0.5)	ND(0.5)	ND(0.5)	ND(0.5)	ND(0.5)	ND(0.5)	ND(0.5)	ND(0.5)	ND(0.5)	ND(25)
M35P356L03	3504 Hampshire Glen Court	2/1/2016		ND(0.5)	ND(0.5)	ND(0.5)	ND(0.5)	ND(0.5)	ND(0.5)	ND(0.5)	ND(0.5)	ND(0.5)	ND(25)
M35P356L03	3504 Hampshire Glen Court	4/18/2016		ND(0.5)	ND(0.5)	ND(0.5)	ND(0.5)	ND(0.5)	ND(0.5)	ND(0.5)	ND(0.5)	ND(0.5)	ND(25)
M35P356L03	3504 Hampshire Glen Court	5/11/2016		ND(0.5)	ND(0.5)	ND(0.5)	ND(0.5)	ND(0.5)	ND(0.5)	ND(0.5)	ND(0.5)	ND(0.5)	ND(25)
M35P356L03	3504 Hampshire Glen Court	7/11/2016		ND(0.5)	ND(0.5)	ND(0.5)	ND(0.5)	ND(0.5)	ND(0.5)	ND(0.5)	ND(0.5)	ND(0.5)	ND(25)
M35P356L03	3504 Hampshire Glen Court	8/1/2016		ND(0.5)	ND(0.5)	ND(0.5)	ND(0.5)	ND(0.5)	ND(0.5)	ND(0.5)	ND(0.5)	ND(0.5)	ND(25)
M35P356L03	3504 Hampshire Glen Court	9/12/2016		ND(0.5)	ND(0.5)	ND(0.5)	ND(0.5)	ND(0.5)	ND(0.5)	ND(0.5)	ND(0.5)	ND(0.5)	ND(25)
M35P356L03	3504 Hampshire Glen Court	10/3/2016		ND(0.5)	ND(0.5)	ND(0.5)	ND(0.5)	ND(0.5)	ND(0.5)	ND(0.5)	ND(0.5)	ND(0.5)	ND(25)
M35P356L03	3504 Hampshire Glen Court	11/7/2016		ND(0.5)	ND(0.5)	ND(0.5)	ND(0.5)	ND(0.5)	ND(0.5)	ND(0.5)	ND(0.5)	ND(0.5)	ND(25)
M35P356L03	3504 Hampshire Glen Court	12/5/2016		ND(0.5)	ND(0.5)	ND(0.5)	ND(0.5)	ND(0.5)	ND(0.5)	ND(0.5)	ND(0.5)	ND(0.5)	ND(25)
M35P356L03	3504 Hampshire Glen Court	1/9/2017		ND(0.5)	ND(0.5)	ND(0.5)	ND(0.5)	ND(0.5)	ND(0.5)	ND(0.5)	ND(0.5)	ND(0.5)	ND(25)
M35P356L03	3504 Hampshire Glen Court	2/6/2017		ND(0.5)	ND(0.5)	ND(0.5)	ND(0.5)	ND(0.5)	ND(0.5)	ND(0.5)	ND(0.5)	ND(0.5)	ND(25)
M35P356L03	3504 Hampshire Glen Court	3/6/2017		ND(0.5)	ND(0.5)	ND(0.5)	ND(0.5)	ND(0.5)	ND(0.5)	ND(0.5)	ND(0.5)	ND(0.5)	ND(25)
M35P356L03	3504 Hampshire Glen Court	4/3/2017		ND(0.5)	ND(0.5)	ND(0.5)	ND(0.5)	ND(0.5)	ND(0.5)	ND(0.5)	ND(0.5)	ND(0.5)	ND(25)
M35P356L03	3504 Hampshire Glen Court	5/1/2017		ND(0.5)	ND(0.5)	ND(0.5)	ND(0.5)	ND(0.5)	ND(0.5)	ND(0.5)	ND(0.5)	ND(0.5)	ND(25)
M35P356L03	3504 Hampshire Glen Court	6/5/2017		ND(0.5)	ND(0.5)	ND(0.5)	ND(0.5)	ND(0.5)	ND(0.5)	ND(0.5)	ND(0.5)	ND(0.5)	ND(25)
M35P356L03	3504 Hampshire Glen Court	10/2/2017		ND(0.5)	ND(0.5)	ND(0.5)	ND(0.5)	ND(0.5)	ND(0.5)	ND(0.5)	ND(0.5)	ND(0.5)	ND(25)
M35P356L03	3504 Hampshire Glen Court	11/6/2017		ND(0.5)	ND(0.5)	ND(0.5)	ND(0.5)	ND(0.5)	ND(0.5)	ND(0.5)	ND(0.5)	ND(0.5)	ND(25)
M35P356L03	3504 Hampshire Glen Court	12/4/2017		ND(0.5)	ND(0.5)	ND(0.5)	ND(0.5)	ND(0.5)	ND(0.5)	ND(0.5)	ND(0.5)	ND(0.5)	ND(25)
M35P356L03	3504 Hampshire Glen Court	1/9/2018		ND(0.5)	ND(0.5)	ND(0.5)	ND(0.5)	ND(0.5)	ND(0.5)	ND(0.5)	ND(0.5)	ND(0.5)	ND(25)
M35P356L03	3504 Hampshire Glen Court	2/5/2018		ND(0.20)	ND(0.10)	ND(0.10)	ND(0.30)	ND(0.10)	ND(0.30)	ND(0.10)	ND(0.060)	ND(0.10)	ND(0.50)
M35P356L03	3504 Hampshire Glen Court	3/5/2018		ND(0.5)	ND(0.5)	ND(0.5)	ND(0.5)	ND(0.5)	ND(0.5)	ND(0.5)	ND(0.5)	ND(0.5)	ND(25)
M35P356L03	3504 Hampshire Glen Court	4/2/2018		ND(0.5)	ND(0.5)	ND(0.5)	ND(0.5)	ND(0.5)	ND(0.5)	ND(0.5)	ND(0.5)	ND(0.5)	ND(25)
M35P356L03	3504 Hampshire Glen Court	5/7/2018		ND(0.5)	ND(0.5)	ND(0.5)	ND(0.5)	ND(0.5)	ND(0.5)	ND(0.5)	ND(0.5)	ND(0.5)	ND(25)



**Table 2 - Historical Private Supply Well Analytical Table**

Inactive Exxon Facility #28077  
 14258 Jarrettsville Pike  
 Phoenix, Maryland

Map/Parcel/Lot	Address	Sample Date	POET Sample Point	MTBE (µg/L)	Benzene (µg/L)	Toluene (µg/L)	Ethyl-benzene (µg/L)	Total Xylenes (µg/L)	Naphthalene (µg/L)	DIPE (µg/L)	ETBE (µg/L)	TAME (µg/L)	TBA (µg/L)
M35P356L03	3504 Hampshire Glen Court	6/4/2018		ND(0.5)	ND(0.5)	ND(0.5)	ND(0.5)	ND(0.5)	ND(0.5)	ND(0.5)	ND(0.5)	ND(0.5)	ND(25)
M35P356L03	3504 Hampshire Glen Court	1/14/2019		ND(0.5)	ND(0.5)	ND(0.5)	ND(0.5)	ND(0.5)	ND(0.5)	ND(0.5)	ND(0.5)	ND(0.5)	ND(25)
M35P356L03	3504 Hampshire Glen Court	7/8/2019		ND(0.5)	ND(0.5)	ND(0.5)	ND(0.5)	ND(0.5)	ND(0.5)	ND(0.5)	ND(0.5)	ND(0.5)	ND(25)
M35P356L03	3504 Hampshire Glen Court	1/20/2020		ND(0.5)	ND(0.5)	ND(0.5)	ND(0.5)	ND(1.0)	ND(0.5)	ND(0.5)	ND(0.5)	ND(0.5)	ND(25)
M35P356L23	3505 Hampshire Glen Court	3/3/2006		ND(0.50)	ND(0.50)	ND(0.50)	ND(0.50)	ND(0.50)	ND(0.50)	ND(0.50)	ND(0.50)	ND(0.50)	ND(5.0)
M35P356L23	3505 Hampshire Glen Court	3/18/2006		ND(0.50)	ND(0.50)	ND(0.50)	ND(0.50)	ND(0.50)	ND(0.50)	ND(0.50)	ND(0.50)	ND(0.50)	ND(5.0)
M35P356L23	3505 Hampshire Glen Court	3/27/2006		ND(0.50)	ND(0.50)	ND(0.50)	ND(0.50)	ND(0.50)	ND(0.50)	ND(0.50)	ND(0.50)	ND(0.50)	ND(5.0)
M35P356L23	3505 Hampshire Glen Court	4/3/2006		ND(0.50)	ND(0.50)	ND(0.50)	ND(0.50)	ND(0.50)	ND(0.50)	ND(0.50)	ND(0.50)	ND(0.50)	ND(5.0)
M35P356L23	3505 Hampshire Glen Court	4/10/2006		ND(0.50)	ND(0.50)	ND(0.50)	ND(0.50)	ND(0.50)	ND(0.50)	ND(0.50)	ND(0.50)	ND(0.50)	ND(5.0)
M35P356L23	3505 Hampshire Glen Court	4/17/2006		ND(0.50)	ND(0.50)	ND(0.50)	ND(0.50)	ND(0.50)	ND(0.50)	ND(0.50)	ND(0.50)	ND(0.50)	ND(5.0)
M35P356L23	3505 Hampshire Glen Court	4/24/2006		ND(0.50)	ND(0.50)	ND(0.50)	ND(0.50)	ND(0.50)	ND(0.50)	ND(0.50)	ND(0.50)	ND(0.50)	ND(5.0)
M35P356L23	3505 Hampshire Glen Court	5/1/2006		ND(0.50)	ND(0.50)	ND(0.50)	ND(0.50)	ND(0.50)	ND(0.50)	ND(0.50)	ND(0.50)	ND(0.50)	ND(5.0)
M35P356L23	3505 Hampshire Glen Court	5/8/2006		ND(0.50)	ND(0.50)	ND(0.50)	ND(0.50)	ND(0.50)	ND(0.50)	ND(0.50)	ND(0.50)	ND(0.50)	ND(5.0)
M35P356L23	3505 Hampshire Glen Court	5/15/2006		0.24 J	ND(0.50)	ND(0.50)	ND(0.50)	ND(0.50)	ND(0.50)	ND(0.50)	ND(0.50)	ND(0.50)	ND(5.0)
M35P356L23	3505 Hampshire Glen Court	5/22/2006		0.21 J	ND(0.50)	ND(0.50)	ND(0.50)	ND(0.50)	ND(0.50)	ND(0.50)	ND(0.50)	ND(0.50)	ND(5.0)
M35P356L23	3505 Hampshire Glen Court	5/31/2006		0.45 J	ND(0.50)	ND(0.50)	ND(0.50)	ND(0.50)	ND(0.50)	ND(0.50)	ND(0.50)	ND(0.50)	ND(5.0)
M35P356L23	3505 Hampshire Glen Court	6/5/2006		0.39 J	ND(0.50)	ND(0.50)	ND(0.50)	ND(0.50)	ND(0.50)	ND(0.50)	ND(0.50)	ND(0.50)	ND(5.0)
M35P356L23	3505 Hampshire Glen Court	6/12/2006		0.39 J	ND(0.50)	ND(0.50)	ND(0.50)	ND(0.50)	ND(0.50)	ND(0.50)	ND(0.50)	ND(0.50)	ND(5.0)
M35P356L23	3505 Hampshire Glen Court	6/19/2006		0.58	ND(0.50)	ND(0.50)	ND(0.50)	ND(0.50)	ND(0.50)	ND(0.50)	0.080 J	ND(0.50)	ND(5.0)
M35P356L23	3505 Hampshire Glen Court	7/5/2006		0.75	ND(0.50)	ND(0.50)	ND(0.50)	ND(0.50)	ND(0.50)	ND(0.50)	0.15 J	ND(0.50)	ND(5.0)
M35P356L23	3505 Hampshire Glen Court	7/10/2006		0.39 J	ND(0.50)	ND(0.50)	ND(0.50)	ND(0.50)	ND(0.50)	ND(0.50)	ND(0.50)	ND(0.50)	ND(5.0)
M35P356L23	3505 Hampshire Glen Court	7/31/2006		0.97	ND(0.50)	ND(0.50)	ND(0.50)	ND(0.50)	ND(0.50)	ND(0.50)	ND(0.50)	ND(0.50)	ND(5.0)
M35P356L23	3505 Hampshire Glen Court	8/7/2006		0.55	ND(0.50)	ND(0.50)	ND(0.50)	ND(0.50)	ND(0.50)	ND(0.50)	ND(0.50)	ND(0.50)	ND(5.0)
M35P356L23	3505 Hampshire Glen Court	8/14/2006		0.39 J	ND(0.50)	ND(0.50)	ND(0.50)	ND(0.50)	ND(0.50)	ND(0.50)	ND(0.50)	ND(0.50)	ND(5.0)
M35P356L23	3505 Hampshire Glen Court	8/21/2006		0.33 J	ND(0.50)	ND(0.50)	ND(0.50)	ND(0.50)	ND(0.50)	ND(0.50)	ND(0.50)	ND(0.50)	ND(5.0)
M35P356L23	3505 Hampshire Glen Court	8/28/2006		0.38 J	ND(0.50)	ND(0.50)	ND(0.50)	ND(0.50)	ND(0.50)	ND(0.50)	ND(0.50)	ND(0.50)	ND(5.0)
M35P356L23	3505 Hampshire Glen Court	9/6/2006		0.82	ND(0.50)	ND(0.50)	ND(0.50)	ND(0.50)	ND(0.50)	ND(0.50)	ND(0.50)	ND(0.50)	ND(5.0)
M35P356L23	3505 Hampshire Glen Court	9/11/2006		0.56	ND(0.50)	ND(0.50)	ND(0.50)	ND(0.50)	ND(0.50)	ND(0.50)	ND(0.50)	ND(0.50)	ND(5.0)
M35P356L23	3505 Hampshire Glen Court	9/25/2006		0.98	ND(0.50)	ND(0.50)	ND(0.50)	ND(0.50)	ND(0.50)	ND(0.50)	0.11 J	ND(0.50)	ND(5.0)
M35P356L23	3505 Hampshire Glen Court	10/2/2006		0.94	ND(0.50)	ND(0.50)	ND(0.50)	ND(0.50)	ND(0.50)	ND(0.50)	ND(0.50)	ND(0.50)	ND(5.0)

**Table 2 - Historical Private Supply Well Analytical Table**

Inactive Exxon Facility #28077  
 14258 Jarrettsville Pike  
 Phoenix, Maryland

Map/Parcel/Lot	Address	Sample Date	POET Sample Point	MTBE (µg/L)	Benzene (µg/L)	Toluene (µg/L)	Ethyl-benzene (µg/L)	Total Xylenes (µg/L)	Naphthalene (µg/L)	DIPE (µg/L)	ETBE (µg/L)	TAME (µg/L)	TBA (µg/L)
M35P356L23	3505 Hampshire Glen Court	10/9/2006		1.8	ND(0.50)	ND(0.50)	ND(0.50)	ND(0.50)	ND(0.50)	ND(0.50)	0.18 J	ND(0.50)	ND(5.0)
M35P356L23	3505 Hampshire Glen Court	10/16/2006		1.6	ND(0.50)	ND(0.50)	ND(0.50)	ND(0.50)	ND(0.50)	ND(0.50)	0.16 J	ND(0.50)	ND(5.0)
M35P356L23	3505 Hampshire Glen Court	10/23/2006		1.1	ND(0.50)	ND(0.50)	ND(0.50)	ND(0.50)	ND(0.50)	ND(0.50)	ND(0.50)	ND(0.50)	ND(5.0)
M35P356L23	3505 Hampshire Glen Court	10/30/2006		0.83	ND(0.50)	ND(0.50)	ND(0.50)	ND(0.50)	ND(0.50)	ND(0.50)	0.089 J	ND(0.50)	ND(5.0)
M35P356L23	3505 Hampshire Glen Court	11/6/2006		1.5	ND(0.50)	ND(0.50)	ND(0.50)	ND(0.50)	ND(0.50)	ND(0.50)	0.13 J	ND(0.50)	ND(5.0)
M35P356L23	3505 Hampshire Glen Court	11/13/2006		2.1	ND(0.50)	ND(0.50)	ND(0.50)	ND(0.50)	ND(0.50)	ND(0.50)	0.16 J	ND(0.50)	ND(5.0)
M35P356L23	3505 Hampshire Glen Court	11/20/2006		1.3	ND(0.50)	ND(0.50)	ND(0.50)	ND(0.50)	ND(0.50)	ND(0.50)	0.11 J	ND(0.50)	ND(5.0)
M35P356L23	3505 Hampshire Glen Court	11/27/2006		1.9	ND(0.50)	ND(0.50)	ND(0.50)	ND(0.50)	ND(0.50)	ND(0.50)	0.11 J	ND(0.50)	ND(5.0)
M35P356L23	3505 Hampshire Glen Court	12/4/2006		0.85	ND(0.50)	ND(0.50)	ND(0.50)	ND(0.50)	ND(0.50)	ND(0.50)	ND(0.50)	ND(0.50)	ND(5.0)
M35P356L23	3505 Hampshire Glen Court	12/18/2006		0.78	ND(0.50)	ND(0.50)	ND(0.50)	ND(0.50)	ND(0.50)	ND(0.50)	ND(0.50)	ND(0.50)	ND(5.0)
M35P356L23	3505 Hampshire Glen Court	1/22/2007		0.87	ND(0.50)	ND(0.50)	ND(0.50)	ND(0.50)	ND(0.50)	ND(0.50)	ND(0.50)	ND(0.50)	ND(5.0)
M35P356L23	3505 Hampshire Glen Court	2/5/2007		0.95	ND(0.50)	ND(0.50)	ND(0.50)	ND(0.50)	ND(0.50)	ND(0.50)	ND(0.50)	ND(0.50)	ND(5.0)
M35P356L23	3505 Hampshire Glen Court	2/21/2007		0.64	ND(0.50)	ND(0.50)	ND(0.50)	ND(0.50)	ND(0.50)	ND(0.50)	ND(0.50)	ND(0.50)	ND(5.0)
M35P356L23	3505 Hampshire Glen Court	3/5/2007		0.85	ND(0.50)	ND(0.50)	ND(0.50)	ND(0.50)	ND(0.50)	ND(0.50)	ND(0.50)	ND(0.50)	ND(5.0)
M35P356L23	3505 Hampshire Glen Court	3/19/2007		1.4	ND(0.50)	ND(0.50)	ND(0.50)	ND(0.50)	ND(0.50)	ND(0.50)	0.076 J	ND(0.50)	ND(5.0)
M35P356L23	3505 Hampshire Glen Court	4/2/2007		0.91	ND(0.50)	ND(0.50)	ND(0.50)	ND(0.50)	ND(0.50)	ND(0.50)	ND(0.50)	ND(0.50)	ND(5.0)
M35P356L23	3505 Hampshire Glen Court	4/16/2007		1.2	ND(0.50)	ND(0.50)	ND(0.50)	ND(0.50)	ND(0.50)	ND(0.50)	ND(0.50)	ND(0.50)	ND(5.0)
M35P356L23	3505 Hampshire Glen Court	4/30/2007		0.84	ND(0.50)	ND(0.50)	ND(0.50)	ND(0.50)	ND(0.50)	ND(0.50)	ND(0.50)	ND(0.50)	ND(5.0)
M35P356L23	3505 Hampshire Glen Court	5/14/2007		0.53	ND(0.50)	ND(0.50)	ND(0.50)	ND(0.50)	ND(0.50)	ND(0.50)	ND(0.50)	ND(0.50)	ND(5.0)
M35P356L23	3505 Hampshire Glen Court	5/30/2007		0.37 J	ND(0.50)	0.072 J	ND(0.50)	ND(0.50)	ND(0.50)	ND(0.50)	ND(0.50)	ND(0.50)	ND(5.0)
M35P356L23	3505 Hampshire Glen Court	6/11/2007		0.32 J	ND(0.50)	ND(0.50)	ND(0.50)	ND(0.50)	ND(0.50)	ND(0.50)	ND(0.50)	ND(0.50)	ND(5.0)
M35P356L23	3505 Hampshire Glen Court	6/25/2007		0.35 J	ND(0.50)	ND(0.50)	ND(0.50)	ND(0.50)	ND(0.50)	ND(0.50)	ND(0.50)	ND(0.50)	ND(5.0)
M35P356L23	3505 Hampshire Glen Court	7/9/2007		0.50	ND(0.50)	0.070 J	ND(0.50)	ND(0.50)	ND(0.50)	ND(0.50)	ND(0.50)	ND(0.50)	ND(5.0)
M35P356L23	3505 Hampshire Glen Court	8/20/2007		3.2	ND(0.50)	0.059 J	ND(0.50)	ND(0.50)	ND(0.50)	ND(0.50)	ND(0.50)	ND(0.50)	ND(5.0)
M35P356L23	3505 Hampshire Glen Court	10/29/2007		1.4	ND(0.50)	ND(0.50)	ND(0.50)	ND(0.50)	ND(0.50)	ND(0.50)	ND(0.50)	ND(0.50)	ND(5.0)
M35P356L23	3505 Hampshire Glen Court	11/12/2007		1.7	ND(0.50)	ND(0.50)	ND(0.50)	ND(0.50)	ND(0.50)	ND(0.50)	ND(0.50)	ND(0.50)	ND(5.0)
M35P356L23	3505 Hampshire Glen Court	11/26/2007		1.4	ND(0.50)	ND(0.50)	ND(0.50)	ND(0.50)	ND(0.50)	ND(0.50)	ND(0.50)	ND(0.50)	ND(5.0)
M35P356L23	3505 Hampshire Glen Court	12/10/2007		1.7	ND(0.50)	ND(0.50)	ND(0.50)	ND(0.50)	ND(0.50)	ND(0.50)	ND(0.50)	ND(0.50)	ND(5.0)
M35P356L23	3505 Hampshire Glen Court	1/7/2008		1.8	ND(0.50)	ND(0.50)	ND(0.50)	ND(0.50)	ND(0.50)	ND(0.50)	ND(0.50)	ND(0.50)	ND(5.0)
M35P356L23	3505 Hampshire Glen Court	2/6/2008		1.4	ND(0.50)	0.055 J	ND(0.50)	ND(0.50)	ND(0.50)	ND(0.50)	ND(0.50)	ND(0.50)	ND(5.0)

**Table 2 - Historical Private Supply Well Analytical Table**

Inactive Exxon Facility #28077  
 14258 Jarrettsville Pike  
 Phoenix, Maryland

Map/Parcel/Lot	Address	Sample Date	POET Sample Point	MTBE (µg/L)	Benzene (µg/L)	Toluene (µg/L)	Ethyl-benzene (µg/L)	Total Xylenes (µg/L)	Naphthalene (µg/L)	DIPE (µg/L)	ETBE (µg/L)	TAME (µg/L)	TBA (µg/L)
M35P356L23	3505 Hampshire Glen Court	3/3/2008		1.4	ND(0.50)	0.083 J	ND(0.50)	ND(0.50)	ND(0.50)	ND(0.50)	ND(0.50)	ND(0.50)	ND(5.0)
M35P356L23	3505 Hampshire Glen Court	4/7/2008		0.87	ND(0.50)	ND(0.50)	ND(0.50)	ND(0.50)	ND(0.50)	ND(0.50)	ND(0.50)	ND(0.50)	ND(5.0)
M35P356L23	3505 Hampshire Glen Court	5/5/2008		0.63	ND(0.50)	0.15 J	ND(0.50)	ND(0.50)	ND(0.50)	ND(0.50)	ND(0.50)	ND(0.50)	ND(5.0)
M35P356L23	3505 Hampshire Glen Court	6/2/2008		0.52	ND(0.50)	ND(0.50)	ND(0.50)	ND(0.50)	ND(0.50)	ND(0.50)	ND(0.50)	ND(0.50)	ND(5.0)
M35P356L23	3505 Hampshire Glen Court	7/7/2008		0.40 J	ND(0.50)	ND(0.50)	ND(0.50)	ND(0.50)	ND(0.50)	ND(0.50)	ND(0.50)	ND(0.50)	ND(5.0)
M35P356L23	3505 Hampshire Glen Court	9/8/2008		0.79	ND(0.50)	ND(0.50)	ND(0.50)	ND(0.50)	ND(0.50)	ND(0.50)	ND(0.50)	ND(0.50)	ND(5.0)
M35P356L23	3505 Hampshire Glen Court	10/6/2008		0.91	ND(0.50)	0.084 J	ND(0.50)	ND(0.50)	ND(0.50)	ND(0.50)	ND(0.50)	ND(0.50)	ND(5.0)
M35P356L23	3505 Hampshire Glen Court	11/3/2008		0.66	ND(0.50)	ND(0.50)	ND(0.50)	ND(0.50)	ND(0.50)	ND(0.50)	ND(0.50)	ND(0.50)	ND(5.0)
M35P356L23	3505 Hampshire Glen Court	12/1/2008		0.46 J	ND(0.50)	ND(0.50)	ND(0.50)	ND(0.50)	ND(0.50)	ND(0.50)	ND(0.50)	ND(0.50)	ND(5.0)
M35P356L23	3505 Hampshire Glen Court	1/5/2009		0.70	ND(0.50)	ND(0.50)	ND(0.50)	ND(0.50)	ND(0.50)	ND(0.50)	ND(0.50)	ND(0.50)	ND(5.0)
M35P356L23	3505 Hampshire Glen Court	2/2/2009		0.69	ND(0.50)	ND(0.50)	ND(0.50)	ND(0.50)	ND(0.50)	ND(0.50)	ND(0.50)	ND(0.50)	ND(5.0)
M35P356L23	3505 Hampshire Glen Court	3/4/2009		0.63	ND(0.50)	ND(0.50)	ND(0.50)	ND(0.50)	ND(0.50)	ND(0.50)	ND(0.50)	ND(0.50)	ND(5.0)
M35P356L23	3505 Hampshire Glen Court	4/9/2009		0.67	ND(0.50)	ND(0.50)	ND(0.50)	ND(0.50)	ND(0.50)	ND(0.50)	ND(0.50)	ND(0.50)	ND(5.0)
M35P356L23	3505 Hampshire Glen Court	5/4/2009		0.37 J	ND(0.50)	ND(0.50)	ND(0.50)	ND(0.50)	ND(0.50)	ND(0.50)	ND(0.50)	ND(0.50)	ND(5.0)
M35P356L23	3505 Hampshire Glen Court	7/6/2009		0.25 J	ND(0.50)	0.072 J	ND(0.50)	ND(0.50)	ND(0.50)	ND(0.50)	ND(0.50)	ND(0.50)	ND(5.0)
M35P356L23	3505 Hampshire Glen Court	8/4/2009		0.36 J	ND(0.50)	0.080 J	ND(0.50)	ND(0.50)	ND(0.50)	ND(0.50)	ND(0.50)	ND(0.50)	ND(5.0)
M35P356L23	3505 Hampshire Glen Court	8/31/2009		0.28 J	ND(0.50)	0.089 J	ND(0.50)	ND(0.50)	ND(0.50)	ND(0.50)	ND(0.50)	ND(0.50)	ND(5.0)
M35P356L23	3505 Hampshire Glen Court	10/7/2009		0.33 J	ND(0.50)	0.052 J	ND(0.50)	ND(0.50)	ND(0.50)	ND(0.50)	ND(0.50)	ND(0.50)	ND(5.0)
M35P356L23	3505 Hampshire Glen Court	11/2/2009		0.41 J	ND(0.50)	0.055 J	ND(0.50)	ND(0.50)	ND(0.50)	ND(0.50)	ND(0.50)	ND(0.50)	ND(5.0)
M35P356L23	3505 Hampshire Glen Court	1/4/2010		0.11 J	ND(0.50)	ND(0.50)	ND(0.50)	ND(0.50)	ND(0.50)	ND(0.50)	ND(0.50)	ND(0.50)	ND(5.0)
M35P356L23	3505 Hampshire Glen Court	2/1/2010		0.11 J	ND(0.50)	ND(0.50)	ND(0.50)	ND(0.50)	ND(0.50)	ND(0.50)	ND(0.50)	ND(0.50)	ND(5.0)
M35P356L23	3505 Hampshire Glen Court	3/1/2010		0.15 J	ND(0.50)	ND(0.50)	ND(0.50)	ND(0.50)	ND(0.50)	ND(0.50)	ND(0.50)	ND(0.50)	ND(5.0)
M35P356L23	3505 Hampshire Glen Court	4/5/2010		0.094 J	ND(0.50)	0.11 J	ND(0.50)	ND(0.50)	ND(0.50)	ND(0.50)	ND(0.50)	ND(0.50)	ND(5.0)
M35P356L23	3505 Hampshire Glen Court	5/4/2010		ND(0.50)	ND(0.50)	0.060 J	ND(0.50)	ND(0.50)	ND(0.50)	ND(0.50)	ND(0.50)	ND(0.50)	ND(5.0)
M35P356L23	3505 Hampshire Glen Court	6/7/2010		ND(0.50)	ND(0.50)	ND(0.50)	ND(0.50)	ND(0.50)	ND(0.50)	ND(0.50)	ND(0.50)	ND(0.50)	ND(5.0)
M35P356L23	3505 Hampshire Glen Court	7/12/2010		ND(0.50)	ND(0.50)	0.11 J	ND(0.50)	ND(0.50)	ND(0.50)	ND(0.50)	ND(0.50)	ND(0.50)	ND(5.0)
M35P356L23	3505 Hampshire Glen Court	8/2/2010		ND(0.50)	ND(0.50)	0.17 J	ND(0.50)	ND(0.50)	ND(0.50)	ND(0.50)	ND(0.50)	ND(0.50)	ND(5.0)
M35P356L23	3505 Hampshire Glen Court	12/6/2010		ND(0.50)	ND(0.50)	ND(0.50)	ND(0.50)	ND(0.50)	ND(0.50)	ND(0.50)	ND(0.50)	ND(0.50)	ND(5.0)
M35P356L23	3505 Hampshire Glen Court	1/3/2011		ND(0.50)	ND(0.50)	ND(0.50)	ND(0.50)	ND(0.50)	ND(0.50)	ND(0.50)	ND(0.50)	ND(0.50)	ND(5.0)
M35P356L23	3505 Hampshire Glen Court	2/7/2011		0.42 J	ND(0.50)	ND(0.50)	ND(0.50)	ND(0.50)	ND(0.50)	ND(0.50)	ND(0.50)	ND(0.50)	ND(5.0)

**Table 2 - Historical Private Supply Well Analytical Table**

Inactive Exxon Facility #28077  
 14258 Jarrettsville Pike  
 Phoenix, Maryland

Map/Parcel/Lot	Address	Sample Date	POET Sample Point	MTBE (µg/L)	Benzene (µg/L)	Toluene (µg/L)	Ethyl-benzene (µg/L)	Total Xylenes (µg/L)	Naphthalene (µg/L)	DIPE (µg/L)	ETBE (µg/L)	TAME (µg/L)	TBA (µg/L)
M35P356L23	3505 Hampshire Glen Court	3/7/2011		ND(0.50)	ND(0.50)	ND(0.50)	ND(0.50)	ND(0.50)	ND(0.50)	ND(0.50)	ND(0.50)	ND(0.50)	ND(5.0)
M35P356L23	3505 Hampshire Glen Court	4/4/2011		ND(0.50)	ND(0.50)	ND(0.50)	ND(0.50)	ND(0.50)	ND(0.50)	ND(0.50)	ND(0.50)	ND(0.50)	ND(5.0)
M35P356L23	3505 Hampshire Glen Court	5/2/2011		ND(0.50)	ND(0.50)	ND(0.50)	ND(0.50)	ND(0.50)	ND(0.50)	ND(0.50)	ND(0.50)	ND(0.50)	ND(5.0)
M35P356L23	3505 Hampshire Glen Court	6/6/2011		0.099 J	ND(0.50)	0.12 J	ND(0.50)	ND(0.50)	ND(0.50)	ND(0.50)	ND(0.50)	ND(0.50)	ND(5.0)
M35P356L23	3505 Hampshire Glen Court	7/11/2011		0.10 J	ND(0.50)	0.17 J	ND(0.50)	ND(0.50)	ND(0.50)	ND(0.50)	ND(0.50)	ND(0.50)	ND(5.0)
M35P356L23	3505 Hampshire Glen Court	8/2/2011		0.13 J	ND(0.50)	0.17 J	ND(0.50)	ND(0.50)	ND(0.50)	ND(0.50)	ND(0.50)	ND(0.50)	ND(5.0)
M35P356L23	3505 Hampshire Glen Court	10/3/2011		ND(0.50)	ND(0.50)	ND(0.50)	ND(0.50)	ND(0.50)	ND(0.50)	ND(0.50)	ND(0.50)	ND(0.50)	ND(5.0)
M35P356L23	3505 Hampshire Glen Court	12/5/2011		0.22 J	ND(0.50)	ND(0.50)	ND(0.50)	ND(0.50)	ND(0.50)	ND(0.50)	ND(0.50)	ND(0.50)	ND(5.0)
M35P356L23	3505 Hampshire Glen Court	1/9/2012		0.12 J	ND(0.50)	ND(0.50)	ND(0.50)	ND(0.50)	ND(0.50)	ND(0.50)	ND(0.50)	ND(0.50)	ND(5.0)
M35P356L23	3505 Hampshire Glen Court	3/5/2012		0.095 J	ND(0.50)	ND(0.50)	ND(0.50)	ND(0.50)	ND(0.50)	ND(0.50)	ND(0.50)	ND(0.50)	ND(5.0)
M35P356L23	3505 Hampshire Glen Court	4/2/2012		0.11 J	ND(0.50)	ND(0.50)	ND(0.50)	ND(0.50)	ND(0.50)	ND(0.50)	ND(0.50)	ND(0.50)	ND(5.0)
M35P356L23	3505 Hampshire Glen Court	5/7/2012		ND(0.50)	ND(0.50)	ND(0.50)	ND(0.50)	ND(0.50)	ND(0.50)	ND(0.50)	ND(0.50)	ND(0.50)	ND(5.0)
M35P356L23	3505 Hampshire Glen Court	7/2/2012		0.18 J	ND(0.50)	ND(0.50)	ND(0.50)	ND(0.50)	ND(0.50)	ND(0.50)	ND(0.50)	ND(0.50)	ND(5.0)
M35P356L23	3505 Hampshire Glen Court	10/1/2012		0.087 J	ND(0.50)	0.10 J	ND(0.50)	ND(0.50)	ND(0.50)	ND(0.50)	ND(0.50)	ND(0.50)	ND(5.0)
M35P356L23	3505 Hampshire Glen Court	11/6/2012		0.18 J	ND(0.50)	ND(0.50)	ND(0.50)	ND(0.50)	ND(0.50)	ND(0.50)	ND(0.50)	ND(0.50)	ND(5.0)
M35P356L23	3505 Hampshire Glen Court	1/7/2013		0.090 J	ND(0.50)	ND(0.50)	ND(0.50)	ND(0.50)	ND(0.50)	ND(0.50)	ND(0.50)	ND(0.50)	ND(5.0)
M35P356L23	3505 Hampshire Glen Court	6/3/2013		0.12 J	ND(0.50)	ND(0.50)	ND(0.50)	ND(0.50)	ND(0.50)	ND(0.50)	ND(0.50)	ND(0.50)	ND(5.0)
M35P356L23	3505 Hampshire Glen Court	8/5/2013		ND(0.50)	ND(0.50)	0.062 J	ND(0.50)	ND(0.50)	ND(0.50)	ND(0.50)	ND(0.50)	ND(0.50)	ND(5.0)
M35P356L23	3505 Hampshire Glen Court	1/20/2014		0.16 J	ND(0.50)	ND(0.50)	ND(0.50)	ND(0.50)	ND(0.50)	ND(0.50)	ND(0.50)	ND(0.50)	ND(5.0)
M35P356L23	3505 Hampshire Glen Court	2/3/2014		ND(0.50)	ND(0.50)	ND(0.50)	ND(0.50)	ND(0.50)	ND(0.50)	ND(0.50)	ND(0.50)	ND(0.50)	ND(5.0)
M35P356L23	3505 Hampshire Glen Court	3/6/2014		ND(0.50)	ND(0.50)	ND(0.50)	ND(0.50)	ND(0.50)	ND(0.50)	ND(0.50)	ND(0.50)	ND(0.50)	ND(5.0)
M35P356L23	3505 Hampshire Glen Court	4/7/2014		ND(0.50)	ND(0.50)	ND(0.50)	ND(0.50)	ND(0.50)	ND(0.50)	ND(0.50)	ND(0.50)	ND(0.50)	ND(5.0)
M35P356L23	3505 Hampshire Glen Court	5/5/2014		ND(0.50)	ND(0.50)	ND(0.50)	ND(0.50)	ND(0.50)	ND(0.50)	ND(0.50)	ND(0.50)	ND(0.50)	ND(5.0)
M35P356L23	3505 Hampshire Glen Court	9/8/2014		0.11 J	ND(0.50)	0.11 J	ND(0.50)	ND(0.50)	ND(0.50)	ND(0.50)	ND(0.50)	ND(0.50)	ND(5.0)
M35P356L23	3505 Hampshire Glen Court	11/3/2014		0.17 J	ND(0.50)	ND(0.50)	ND(0.50)	ND(0.50)	ND(0.50)	ND(0.50)	ND(0.50)	ND(0.50)	ND(5.0)
M35P356L23	3505 Hampshire Glen Court	12/1/2014		ND(0.50)	ND(0.50)	ND(0.50)	ND(0.50)	ND(0.50)	ND(0.50)	ND(0.50)	ND(0.50)	ND(0.50)	ND(5.0)
M35P356L23	3505 Hampshire Glen Court	1/5/2015		ND(0.5)	ND(0.5)	ND(0.5)	ND(0.5)	ND(0.5)	ND(0.5)	ND(0.5)	ND(0.5)	ND(0.5)	ND(25)
M35P356L23	3505 Hampshire Glen Court	2/2/2015		ND(0.5)	ND(0.5)	ND(0.5)	ND(0.5)	ND(0.5)	ND(0.5)	ND(0.5)	ND(0.5)	ND(0.5)	ND(25)
M35P356L23	3505 Hampshire Glen Court	4/6/2015		ND(0.5)	ND(0.5)	ND(0.5)	ND(0.5)	ND(0.5)	ND(0.5)	ND(0.5)	ND(0.5)	ND(0.5)	ND(25)
M35P356L23	3505 Hampshire Glen Court	5/4/2015		ND(0.5)	ND(0.5)	ND(0.5)	ND(0.5)	ND(0.5)	ND(0.5)	ND(0.5)	ND(0.5)	ND(0.5)	ND(25)

**Table 2 - Historical Private Supply Well Analytical Table**

Inactive Exxon Facility #28077  
 14258 Jarrettsville Pike  
 Phoenix, Maryland

Map/Parcel/Lot	Address	Sample Date	POET Sample Point	MTBE (µg/L)	Benzene (µg/L)	Toluene (µg/L)	Ethyl-benzene (µg/L)	Total Xylenes (µg/L)	Naphthalene (µg/L)	DIPE (µg/L)	ETBE (µg/L)	TAME (µg/L)	TBA (µg/L)
M35P356L23	3505 Hampshire Glen Court	7/6/2015		ND(0.5)	ND(0.5)	ND(0.5)	ND(0.5)	ND(0.5)	ND(0.5)	ND(0.5)	ND(0.5)	ND(0.5)	ND(25)
M35P356L23	3505 Hampshire Glen Court	9/14/2015		ND(0.5)	ND(0.5)	ND(0.5)	ND(0.5)	ND(0.5)	ND(0.5)	ND(0.5)	ND(0.5)	ND(0.5)	ND(25)
M35P356L23	3505 Hampshire Glen Court	10/5/2015		ND(0.5)	ND(0.5)	ND(0.5)	ND(0.5)	ND(0.5)	ND(0.5)	ND(0.5)	ND(0.5)	ND(0.5)	ND(25)
M35P356L23	3505 Hampshire Glen Court	12/7/2015		ND(0.5)	ND(0.5)	ND(0.5)	ND(0.5)	ND(0.5)	ND(0.5)	ND(0.5)	ND(0.5)	ND(0.5)	ND(25)
M35P356L23	3505 Hampshire Glen Court	1/4/2016		0.1 J	ND(0.5)	ND(0.5)	ND(0.5)	ND(0.5)	ND(0.5)	ND(0.5)	ND(0.5)	ND(0.5)	ND(25)
M35P356L23	3505 Hampshire Glen Court	2/1/2016		ND(0.5)	ND(0.5)	ND(0.5)	ND(0.5)	ND(0.5)	ND(0.5)	ND(0.5)	ND(0.5)	ND(0.5)	ND(25)
M35P356L23	3505 Hampshire Glen Court	3/7/2016		ND(0.5)	ND(0.5)	ND(0.5)	ND(0.5)	ND(0.5)	ND(0.5)	ND(0.5)	ND(0.5)	ND(0.5)	ND(25)
M35P356L23	3505 Hampshire Glen Court	4/4/2016		ND(0.5)	ND(0.5)	ND(0.5)	ND(0.5)	ND(0.5)	ND(0.5)	ND(0.5)	ND(0.5)	ND(0.5)	ND(25)
M35P356L23	3505 Hampshire Glen Court	5/2/2016		ND(0.5)	ND(0.5)	ND(0.5)	ND(0.5)	ND(0.5)	ND(0.5)	ND(0.5)	ND(0.5)	ND(0.5)	ND(25)
M35P356L23	3505 Hampshire Glen Court	6/6/2016		ND(0.5)	ND(0.5)	ND(0.5)	ND(0.5)	ND(0.5)	ND(0.5)	ND(0.5)	ND(0.5)	ND(0.5)	ND(25)
M35P356L23	3505 Hampshire Glen Court	7/11/2016		ND(0.5)	ND(0.5)	ND(0.5)	ND(0.5)	ND(0.5)	ND(0.5)	ND(0.5)	ND(0.5)	ND(0.5)	ND(25)
M35P356L23	3505 Hampshire Glen Court	10/3/2016		0.1 J	ND(0.5)	ND(0.5)	ND(0.5)	ND(0.5)	ND(0.5)	ND(0.5)	ND(0.5)	ND(0.5)	ND(25)
M35P356L23	3505 Hampshire Glen Court	11/7/2016		0.1 J	ND(0.5)	ND(0.5)	ND(0.5)	ND(0.5)	ND(0.5)	ND(0.5)	ND(0.5)	ND(0.5)	ND(25)
M35P356L23	3505 Hampshire Glen Court	2/6/2017		0.1 J	ND(0.5)	ND(0.5)	ND(0.5)	ND(0.5)	ND(0.5)	ND(0.5)	ND(0.5)	ND(0.5)	ND(25)
M35P356L23	3505 Hampshire Glen Court	3/6/2017		ND(0.5)	ND(0.5)	ND(0.5)	ND(0.5)	ND(0.5)	ND(0.5)	ND(0.5)	ND(0.5)	ND(0.5)	ND(25)
M35P356L23	3505 Hampshire Glen Court	5/1/2017		ND(0.5)	ND(0.5)	ND(0.5)	ND(0.5)	ND(0.5)	ND(0.5)	ND(0.5)	ND(0.5)	ND(0.5)	ND(25)
M35P356L23	3505 Hampshire Glen Court	6/5/2017		0.1 J	ND(0.5)	ND(0.5)	ND(0.5)	ND(0.5)	ND(0.5)	ND(0.5)	ND(0.5)	ND(0.5)	ND(25)
M35P356L23	3505 Hampshire Glen Court	8/7/2017		ND(0.5)	ND(0.5)	ND(0.5)	ND(0.5)	ND(0.5)	ND(0.5)	ND(0.5)	ND(0.5)	ND(0.5)	ND(25)
M35P356L23	3505 Hampshire Glen Court	10/2/2017		ND(0.5)	ND(0.5)	ND(0.5)	ND(0.5)	ND(0.5)	ND(0.5)	ND(0.5)	ND(0.5)	ND(0.5)	ND(25)
M35P356L23	3505 Hampshire Glen Court	11/6/2017		ND(0.5)	ND(0.5)	ND(0.5)	ND(0.5)	ND(0.5)	ND(0.5)	ND(0.5)	ND(0.5)	ND(0.5)	ND(25)
M35P356L23	3505 Hampshire Glen Court	2/5/2018		ND(0.20)	ND(0.10)	ND(0.10)	ND(0.30)	ND(0.10)	ND(0.30)	ND(0.10)	ND(0.060)	ND(0.10)	ND(0.50)
M35P356L23	3505 Hampshire Glen Court	5/7/2018		ND(0.5)	ND(0.5)	ND(0.5)	ND(0.5)	ND(0.5)	ND(0.5)	ND(0.5)	ND(0.5)	ND(0.5)	ND(25)
M35P356L23	3505 Hampshire Glen Court	6/4/2018		ND(0.5)	ND(0.5)	ND(0.5)	ND(0.5)	ND(0.5)	ND(0.5)	ND(0.5)	ND(0.5)	ND(0.5)	ND(25)
M35P356L23	3505 Hampshire Glen Court	7/2/2018		ND(0.5)	ND(0.5)	ND(0.5)	ND(0.5)	ND(0.5)	ND(0.5)	ND(0.5)	ND(0.5)	ND(0.5)	ND(25)
M35P356L23	3505 Hampshire Glen Court	1/14/2019		ND(0.5)	ND(0.5)	ND(0.5)	ND(0.5)	ND(0.5)	ND(0.5)	ND(0.5)	ND(0.5)	ND(0.5)	ND(25)
M35P356L04	3506 Hampshire Glen Court	3/3/2006		1.5	ND(0.50)	ND(0.50)	ND(0.50)	ND(0.50)	ND(0.50)	ND(0.50)	ND(0.50)	0.23 J	ND(5.0)
M35P356L04	3506 Hampshire Glen Court	3/20/2006		2.5	ND(0.50)	ND(0.50)	ND(0.50)	ND(0.50)	ND(0.50)	ND(0.50)	ND(0.50)	0.42 J	ND(5.0)
M35P356L04	3506 Hampshire Glen Court	3/28/2006		2.5	ND(0.50)	ND(0.50)	ND(0.50)	ND(0.50)	ND(0.50)	ND(0.50)	ND(0.50)	0.36 J	ND(5.0)
M35P356L04	3506 Hampshire Glen Court	3/31/2006		2.5	ND(0.50)	ND(0.50)	ND(0.50)	ND(0.50)	ND(0.50)	ND(0.50)	ND(0.50)	0.35 J	ND(5.0)
M35P356L04	3506 Hampshire Glen Court	4/4/2006		2.3	ND(0.50)	ND(0.50)	ND(0.50)	ND(0.50)	ND(0.50)	ND(0.50)	ND(0.50)	0.32 J	ND(5.0)

**Table 2 - Historical Private Supply Well Analytical Table**

Inactive Exxon Facility #28077  
 14258 Jarrettsville Pike  
 Phoenix, Maryland

Map/Parcel/Lot	Address	Sample Date	POET Sample Point	MTBE (µg/L)	Benzene (µg/L)	Toluene (µg/L)	Ethyl-benzene (µg/L)	Total Xylenes (µg/L)	Naphthalene (µg/L)	DIPE (µg/L)	ETBE (µg/L)	TAME (µg/L)	TBA (µg/L)
M35P356L04	3506 Hampshire Glen Court	4/7/2006		2.8	ND(0.50)	ND(0.50)	ND(0.50)	ND(0.50)	ND(0.50)	ND(0.50)	ND(0.50)	0.36 J	ND(5.0)
M35P356L04	3506 Hampshire Glen Court	4/11/2006		3.4	ND(0.50)	ND(0.50)	ND(0.50)	ND(0.50)	ND(0.50)	ND(0.50)	ND(0.50)	0.46 J	ND(5.0)
M35P356L04	3506 Hampshire Glen Court	4/13/2006		3.6	ND(0.50)	ND(0.50)	ND(0.50)	ND(0.50)	ND(0.50)	ND(0.50)	ND(0.50)	0.44 J	ND(5.0)
M35P356L04	3506 Hampshire Glen Court	4/18/2006		3.8	ND(0.50)	ND(0.50)	ND(0.50)	ND(0.50)	ND(0.50)	ND(0.50)	ND(0.50)	0.46 J	ND(5.0)
M35P356L04	3506 Hampshire Glen Court	4/21/2006		4.8	ND(0.50)	ND(0.50)	ND(0.50)	ND(0.50)	ND(0.50)	ND(0.50)	ND(0.50)	0.55	ND(5.0)
M35P356L04	3506 Hampshire Glen Court	4/25/2006		5.2	ND(0.50)	ND(0.50)	ND(0.50)	ND(0.50)	ND(0.50)	ND(0.50)	ND(0.50)	0.51	ND(5.0)
M35P356L04	3506 Hampshire Glen Court	5/2/2006	PE	ND(0.50)	ND(0.50)	ND(0.50)	ND(0.50)	ND(0.50)	ND(0.50)	ND(0.50)	ND(0.50)	ND(0.50)	ND(5.0)
M35P356L04	3506 Hampshire Glen Court	5/2/2006	PI	7.3	ND(0.50)	ND(0.50)	ND(0.50)	ND(0.50)	ND(0.50)	ND(0.50)	ND(0.50)	0.52	ND(5.0)
M35P356L04	3506 Hampshire Glen Court	5/2/2006	PM	ND(0.50)	ND(0.50)	ND(0.50)	ND(0.50)	ND(0.50)	ND(0.50)	ND(0.50)	ND(0.50)	ND(0.50)	ND(5.0)
M35P356L04	3506 Hampshire Glen Court	5/9/2006	PE	ND(0.50)	ND(0.50)	ND(0.50)	ND(0.50)	ND(0.50)	ND(0.50)	ND(0.50)	ND(0.50)	ND(0.50)	ND(5.0)
M35P356L04	3506 Hampshire Glen Court	5/9/2006	PI	10.2	ND(0.50)	ND(0.50)	ND(0.50)	ND(0.50)	ND(0.50)	ND(0.50)	ND(0.50)	0.63	ND(5.0)
M35P356L04	3506 Hampshire Glen Court	5/9/2006	PM	ND(0.50)	ND(0.50)	ND(0.50)	ND(0.50)	ND(0.50)	ND(0.50)	ND(0.50)	ND(0.50)	ND(0.50)	ND(5.0)
M35P356L04	3506 Hampshire Glen Court	5/16/2006	PE	ND(0.50)	ND(0.50)	ND(0.50)	ND(0.50)	ND(0.50)	ND(0.50)	ND(0.50)	ND(0.50)	ND(0.50)	ND(5.0)
M35P356L04	3506 Hampshire Glen Court	5/16/2006	PI	8.3	ND(0.50)	ND(0.50)	ND(0.50)	ND(0.50)	ND(0.50)	ND(0.50)	ND(0.50)	0.56	ND(5.0)
M35P356L04	3506 Hampshire Glen Court	5/16/2006	PM	ND(0.50)	ND(0.50)	ND(0.50)	ND(0.50)	ND(0.50)	ND(0.50)	ND(0.50)	ND(0.50)	ND(0.50)	ND(5.0)
M35P356L04	3506 Hampshire Glen Court	5/23/2006	PE	ND(0.50)	ND(0.50)	ND(0.50)	ND(0.50)	ND(0.50)	ND(0.50)	ND(0.50)	ND(0.50)	ND(0.50)	ND(5.0)
M35P356L04	3506 Hampshire Glen Court	5/23/2006	PI	12.7	ND(0.50)	ND(0.50)	ND(0.50)	ND(0.50)	ND(0.50)	ND(0.50)	ND(0.50)	0.68	ND(5.0)
M35P356L04	3506 Hampshire Glen Court	5/23/2006	PM	ND(0.50)	ND(0.50)	ND(0.50)	ND(0.50)	ND(0.50)	ND(0.50)	ND(0.50)	ND(0.50)	ND(0.50)	ND(5.0)
M35P356L04	3506 Hampshire Glen Court	5/30/2006	PE	ND(0.50)	ND(0.50)	ND(0.50)	ND(0.50)	ND(0.50)	ND(0.50)	ND(0.50)	ND(0.50)	ND(0.50)	ND(5.0)
M35P356L04	3506 Hampshire Glen Court	5/30/2006	PI	19.5	ND(0.50)	ND(0.50)	ND(0.50)	ND(0.50)	ND(0.50)	ND(0.50)	ND(0.50)	0.92	ND(5.0)
M35P356L04	3506 Hampshire Glen Court	5/30/2006	PM	ND(0.50)	ND(0.50)	ND(0.50)	ND(0.50)	ND(0.50)	ND(0.50)	ND(0.50)	ND(0.50)	ND(0.50)	ND(5.0)
M35P356L04	3506 Hampshire Glen Court	6/6/2006	PE	ND(0.50)	ND(0.50)	ND(0.50)	ND(0.50)	ND(0.50)	ND(0.50)	ND(0.50)	ND(0.50)	ND(0.50)	ND(5.0)
M35P356L04	3506 Hampshire Glen Court	6/6/2006	PI	14.2	ND(0.50)	ND(0.50)	ND(0.50)	ND(0.50)	ND(0.50)	ND(0.50)	ND(0.50)	0.73	ND(5.0)
M35P356L04	3506 Hampshire Glen Court	6/6/2006	PM	ND(0.50)	ND(0.50)	ND(0.50)	ND(0.50)	ND(0.50)	ND(0.50)	ND(0.50)	ND(0.50)	ND(0.50)	ND(5.0)
M35P356L04	3506 Hampshire Glen Court	6/16/2006	PE	ND(0.50)	ND(0.50)	ND(0.50)	ND(0.50)	ND(0.50)	ND(0.50)	ND(0.50)	ND(0.50)	ND(0.50)	ND(5.0)
M35P356L04	3506 Hampshire Glen Court	6/16/2006	PI	14.9	ND(0.50)	ND(0.50)	ND(0.50)	ND(0.50)	ND(0.50)	ND(0.50)	ND(0.50)	0.86	ND(5.0)
M35P356L04	3506 Hampshire Glen Court	6/16/2006	PM	ND(0.50)	ND(0.50)	ND(0.50)	ND(0.50)	ND(0.50)	ND(0.50)	ND(0.50)	ND(0.50)	ND(0.50)	ND(5.0)
M35P356L04	3506 Hampshire Glen Court	6/20/2006	PE	ND(0.50)	ND(0.50)	ND(0.50)	ND(0.50)	ND(0.50)	ND(0.50)	ND(0.50)	ND(0.50)	ND(0.50)	ND(5.0)
M35P356L04	3506 Hampshire Glen Court	6/20/2006	PI	17.9	ND(0.50)	ND(0.50)	ND(0.50)	ND(0.50)	ND(0.50)	ND(0.50)	ND(0.50)	0.88	ND(5.0)
M35P356L04	3506 Hampshire Glen Court	6/20/2006	PM	ND(0.50)	ND(0.50)	ND(0.50)	ND(0.50)	ND(0.50)	ND(0.50)	ND(0.50)	ND(0.50)	ND(0.50)	ND(5.0)

**Table 2 - Historical Private Supply Well Analytical Table**

Inactive Exxon Facility #28077  
 14258 Jarrettsville Pike  
 Phoenix, Maryland

Map/Parcel/Lot	Address	Sample Date	POET Sample Point	MTBE (µg/L)	Benzene (µg/L)	Toluene (µg/L)	Ethyl-benzene (µg/L)	Total Xylenes (µg/L)	Naphthalene (µg/L)	DIPE (µg/L)	ETBE (µg/L)	TAME (µg/L)	TBA (µg/L)
M35P356L04	3506 Hampshire Glen Court	6/27/2006	PE	ND(0.50)	ND(0.50)	ND(0.50)	ND(0.50)	ND(0.50)	ND(0.50)	ND(0.50)	ND(0.50)	ND(0.50)	ND(5.0)
M35P356L04	3506 Hampshire Glen Court	6/27/2006	PI	11.5	ND(0.50)	ND(0.50)	ND(0.50)	ND(0.50)	ND(0.50)	ND(0.50)	ND(0.50)	1.2	ND(5.0)
M35P356L04	3506 Hampshire Glen Court	6/27/2006	PM	ND(0.50)	ND(0.50)	ND(0.50)	ND(0.50)	ND(0.50)	ND(0.50)	ND(0.50)	ND(0.50)	ND(0.50)	ND(5.0)
M35P356L04	3506 Hampshire Glen Court	7/6/2006	PE	ND(0.50)	ND(0.50)	ND(0.50)	ND(0.50)	ND(0.50)	ND(0.50)	ND(0.50)	ND(0.50)	ND(0.50)	ND(5.0)
M35P356L04	3506 Hampshire Glen Court	7/6/2006	PI	7.4	ND(0.50)	ND(0.50)	ND(0.50)	ND(0.50)	ND(0.50)	ND(0.50)	ND(0.50)	1.3	ND(5.0)
M35P356L04	3506 Hampshire Glen Court	7/6/2006	PM	ND(0.50)	ND(0.50)	ND(0.50)	ND(0.50)	ND(0.50)	ND(0.50)	ND(0.50)	ND(0.50)	ND(0.50)	ND(5.0)
M35P356L04	3506 Hampshire Glen Court	7/11/2006	PE	ND(0.50)	ND(0.50)	ND(0.50)	ND(0.50)	ND(0.50)	ND(0.50)	ND(0.50)	ND(0.50)	ND(0.50)	ND(5.0)
M35P356L04	3506 Hampshire Glen Court	7/11/2006	PI	5.0	ND(0.50)	ND(0.50)	ND(0.50)	ND(0.50)	ND(0.50)	ND(0.50)	ND(0.50)	0.90	ND(5.0)
M35P356L04	3506 Hampshire Glen Court	7/11/2006	PM	ND(0.50)	ND(0.50)	ND(0.50)	ND(0.50)	ND(0.50)	ND(0.50)	ND(0.50)	ND(0.50)	ND(0.50)	ND(5.0)
M35P356L04	3506 Hampshire Glen Court	7/18/2006	PE	ND(0.50)	ND(0.50)	ND(0.50)	ND(0.50)	ND(0.50)	ND(0.50)	ND(0.50)	ND(0.50)	ND(0.50)	ND(5.0)
M35P356L04	3506 Hampshire Glen Court	7/18/2006	PI	6.2	ND(0.50)	ND(0.50)	ND(0.50)	ND(0.50)	ND(0.50)	ND(0.50)	ND(0.50)	0.85	ND(5.0)
M35P356L04	3506 Hampshire Glen Court	7/18/2006	PM	0.23 J	ND(0.50)	ND(0.50)	ND(0.50)	ND(0.50)	ND(0.50)	ND(0.50)	ND(0.50)	ND(0.50)	ND(5.0)
M35P356L04	3506 Hampshire Glen Court	7/25/2006	PE	ND(0.50)	ND(0.50)	ND(0.50)	ND(0.50)	ND(0.50)	ND(0.50)	ND(0.50)	ND(0.50)	ND(0.50)	ND(5.0)
M35P356L04	3506 Hampshire Glen Court	7/25/2006	PI	7.5	ND(0.50)	ND(0.50)	ND(0.50)	ND(0.50)	ND(0.50)	ND(0.50)	ND(0.50)	0.81	ND(5.0)
M35P356L04	3506 Hampshire Glen Court	7/25/2006	PM	0.33 J	ND(0.50)	ND(0.50)	ND(0.50)	ND(0.50)	ND(0.50)	ND(0.50)	ND(0.50)	ND(0.50)	ND(5.0)
M35P356L04	3506 Hampshire Glen Court	8/1/2006	PE	ND(0.50)	ND(0.50)	ND(0.50)	ND(0.50)	ND(0.50)	ND(0.50)	ND(0.50)	ND(0.50)	ND(0.50)	ND(5.0)
M35P356L04	3506 Hampshire Glen Court	8/1/2006	PI	6.3	ND(0.50)	ND(0.50)	ND(0.50)	ND(0.50)	ND(0.50)	ND(0.50)	ND(0.50)	0.89	ND(5.0)
M35P356L04	3506 Hampshire Glen Court	8/1/2006	PM	0.42 J	ND(0.50)	ND(0.50)	ND(0.50)	ND(0.50)	ND(0.50)	ND(0.50)	ND(0.50)	ND(0.50)	ND(5.0)
M35P356L04	3506 Hampshire Glen Court	8/15/2006	PE	ND(0.50)	ND(0.50)	ND(0.50)	ND(0.50)	ND(0.50)	ND(0.50)	ND(0.50)	ND(0.50)	ND(0.50)	ND(5.0)
M35P356L04	3506 Hampshire Glen Court	8/15/2006	PI	4.6	ND(0.50)	ND(0.50)	ND(0.50)	ND(0.50)	ND(0.50)	ND(0.50)	ND(0.50)	0.89	ND(5.0)
M35P356L04	3506 Hampshire Glen Court	8/15/2006	PM	0.95	ND(0.50)	ND(0.50)	ND(0.50)	ND(0.50)	ND(0.50)	ND(0.50)	ND(0.50)	ND(0.50)	ND(5.0)
M35P356L04	3506 Hampshire Glen Court	8/22/2006	PE	ND(0.50)	ND(0.50)	ND(0.50)	ND(0.50)	ND(0.50)	ND(0.50)	ND(0.50)	ND(0.50)	ND(0.50)	ND(5.0)
M35P356L04	3506 Hampshire Glen Court	8/22/2006	PI	4.8	ND(0.50)	ND(0.50)	ND(0.50)	ND(0.50)	ND(0.50)	ND(0.50)	ND(0.50)	0.96	ND(5.0)
M35P356L04	3506 Hampshire Glen Court	8/22/2006	PM	1.2	ND(0.50)	ND(0.50)	ND(0.50)	ND(0.50)	ND(0.50)	ND(0.50)	ND(0.50)	ND(0.50)	ND(5.0)
M35P356L04	3506 Hampshire Glen Court	8/29/2006	PE	ND(0.50)	ND(0.50)	ND(0.50)	ND(0.50)	ND(0.50)	ND(0.50)	ND(0.50)	ND(0.50)	ND(0.50)	ND(5.0)
M35P356L04	3506 Hampshire Glen Court	8/29/2006	PI	5.5	ND(0.50)	ND(0.50)	ND(0.50)	ND(0.50)	ND(0.50)	ND(0.50)	ND(0.50)	1.2	ND(5.0)
M35P356L04	3506 Hampshire Glen Court	8/29/2006	PM	2.1	ND(0.50)	ND(0.50)	ND(0.50)	ND(0.50)	ND(0.50)	ND(0.50)	ND(0.50)	ND(0.50)	ND(5.0)
M35P356L04	3506 Hampshire Glen Court	9/5/2006	PE	ND(0.50)	ND(0.50)	ND(0.50)	ND(0.50)	ND(0.50)	ND(0.50)	ND(0.50)	ND(0.50)	ND(0.50)	ND(5.0)
M35P356L04	3506 Hampshire Glen Court	9/5/2006	PI	6.6	ND(0.50)	ND(0.50)	ND(0.50)	ND(0.50)	ND(0.50)	ND(0.50)	ND(0.50)	1.1	ND(5.0)
M35P356L04	3506 Hampshire Glen Court	9/5/2006	PM	2.9	ND(0.50)	ND(0.50)	ND(0.50)	ND(0.50)	ND(0.50)	ND(0.50)	ND(0.50)	ND(0.50)	ND(5.0)



**Table 2 - Historical Private Supply Well Analytical Table**

Inactive Exxon Facility #28077  
 14258 Jarrettsville Pike  
 Phoenix, Maryland

Map/Parcel/Lot	Address	Sample Date	POET Sample Point	MTBE (µg/L)	Benzene (µg/L)	Toluene (µg/L)	Ethyl-benzene (µg/L)	Total Xylenes (µg/L)	Naphthalene (µg/L)	DIPE (µg/L)	ETBE (µg/L)	TAME (µg/L)	TBA (µg/L)
M35P356L04	3506 Hampshire Glen Court	9/12/2006	PE	ND(0.50)	ND(0.50)	ND(0.50)	ND(0.50)	ND(0.50)	ND(0.50)	ND(0.50)	ND(0.50)	ND(0.50)	ND(5.0)
M35P356L04	3506 Hampshire Glen Court	9/12/2006	PI	5.3	ND(0.50)	ND(0.50)	ND(0.50)	ND(0.50)	ND(0.50)	ND(0.50)	ND(0.50)	1.1	ND(5.0)
M35P356L04	3506 Hampshire Glen Court	9/12/2006	PM	2.5	ND(0.50)	ND(0.50)	ND(0.50)	ND(0.50)	ND(0.50)	ND(0.50)	ND(0.50)	ND(0.50)	ND(5.0)
M35P356L04	3506 Hampshire Glen Court	9/19/2006	PE	ND(0.50)	ND(0.50)	ND(0.50)	ND(0.50)	ND(0.50)	ND(0.50)	ND(0.50)	ND(0.50)	ND(0.50)	ND(5.0)
M35P356L04	3506 Hampshire Glen Court	9/19/2006	PI	5.8	ND(0.50)	ND(0.50)	ND(0.50)	ND(0.50)	ND(0.50)	ND(0.50)	ND(0.50)	1.2	ND(5.0)
M35P356L04	3506 Hampshire Glen Court	9/19/2006	PM	3.0	ND(0.50)	ND(0.50)	ND(0.50)	ND(0.50)	ND(0.50)	ND(0.50)	ND(0.50)	ND(0.50)	ND(5.0)
M35P356L04	3506 Hampshire Glen Court	9/26/2006	PE	ND(0.50)	ND(0.50)	ND(0.50)	ND(0.50)	ND(0.50)	ND(0.50)	ND(0.50)	ND(0.50)	ND(0.50)	ND(5.0)
M35P356L04	3506 Hampshire Glen Court	9/26/2006	PI	7.0	ND(0.50)	ND(0.50)	ND(0.50)	ND(0.50)	ND(0.50)	ND(0.50)	ND(0.50)	0.70	ND(5.0)
M35P356L04	3506 Hampshire Glen Court	9/26/2006	PM	3.2	ND(0.50)	ND(0.50)	ND(0.50)	ND(0.50)	ND(0.50)	ND(0.50)	ND(0.50)	ND(0.50)	ND(5.0)
M35P356L04	3506 Hampshire Glen Court	10/2/2006	PE	ND(0.50)	ND(0.50)	ND(0.50)	ND(0.50)	ND(0.50)	ND(0.50)	ND(0.50)	ND(0.50)	ND(0.50)	ND(5.0)
M35P356L04	3506 Hampshire Glen Court	10/2/2006	PI	6.4	ND(0.50)	ND(0.50)	ND(0.50)	ND(0.50)	ND(0.50)	ND(0.50)	ND(0.50)	1.4	ND(5.0)
M35P356L04	3506 Hampshire Glen Court	10/2/2006	PM	3.7	ND(0.50)	ND(0.50)	ND(0.50)	ND(0.50)	ND(0.50)	ND(0.50)	ND(0.50)	ND(0.50)	ND(5.0)
M35P356L04	3506 Hampshire Glen Court	10/10/2006	PE	ND(0.50)	ND(0.50)	ND(0.50)	ND(0.50)	ND(0.50)	ND(0.50)	ND(0.50)	ND(0.50)	ND(0.50)	ND(5.0)
M35P356L04	3506 Hampshire Glen Court	10/10/2006	PI	6.4	ND(0.50)	ND(0.50)	ND(0.50)	ND(0.50)	ND(0.50)	ND(0.50)	ND(0.50)	1.3	ND(5.0)
M35P356L04	3506 Hampshire Glen Court	10/10/2006	PM	4.5	ND(0.50)	ND(0.50)	ND(0.50)	ND(0.50)	ND(0.50)	ND(0.50)	ND(0.50)	ND(0.50)	ND(5.0)
M35P356L04	3506 Hampshire Glen Court	10/17/2006	PE	ND(0.50)	ND(0.50)	ND(0.50)	ND(0.50)	ND(0.50)	ND(0.50)	ND(0.50)	ND(0.50)	ND(0.50)	ND(5.0)
M35P356L04	3506 Hampshire Glen Court	10/17/2006	PI	5.9	ND(0.50)	ND(0.50)	ND(0.50)	ND(0.50)	ND(0.50)	ND(0.50)	ND(0.50)	1.1	ND(5.0)
M35P356L04	3506 Hampshire Glen Court	10/17/2006	PM	4.6	ND(0.50)	ND(0.50)	ND(0.50)	ND(0.50)	ND(0.50)	ND(0.50)	ND(0.50)	ND(0.50)	ND(5.0)
M35P356L04	3506 Hampshire Glen Court	10/24/2006	PE	ND(0.50)	ND(0.50)	ND(0.50)	ND(0.50)	ND(0.50)	ND(0.50)	ND(0.50)	ND(0.50)	ND(0.50)	ND(5.0)
M35P356L04	3506 Hampshire Glen Court	10/24/2006	PI	5.6	ND(0.50)	ND(0.50)	ND(0.50)	ND(0.50)	ND(0.50)	ND(0.50)	ND(0.50)	1.1	ND(5.0)
M35P356L04	3506 Hampshire Glen Court	10/24/2006	PM	5.1	ND(0.50)	ND(0.50)	ND(0.50)	ND(0.50)	ND(0.50)	ND(0.50)	ND(0.50)	ND(0.50)	ND(5.0)
M35P356L04	3506 Hampshire Glen Court	10/30/2006	PE	ND(0.50)	ND(0.50)	ND(0.50)	ND(0.50)	ND(0.50)	ND(0.50)	ND(0.50)	ND(0.50)	ND(0.50)	ND(5.0)
M35P356L04	3506 Hampshire Glen Court	10/30/2006	PI	5.2	ND(0.50)	ND(0.50)	ND(0.50)	ND(0.50)	ND(0.50)	ND(0.50)	ND(0.50)	1.1	ND(5.0)
M35P356L04	3506 Hampshire Glen Court	10/30/2006	PM	5.6	ND(0.50)	ND(0.50)	ND(0.50)	ND(0.50)	ND(0.50)	ND(0.50)	ND(0.50)	ND(0.50)	ND(5.0)
M35P356L04	3506 Hampshire Glen Court	11/6/2006	PE	ND(0.50)	ND(0.50)	ND(0.50)	ND(0.50)	ND(0.50)	ND(0.50)	ND(0.50)	ND(0.50)	ND(0.50)	ND(5.0)
M35P356L04	3506 Hampshire Glen Court	11/6/2006	PI	5.4	ND(0.50)	ND(0.50)	ND(0.50)	ND(0.50)	ND(0.50)	ND(0.50)	ND(0.50)	0.94	ND(5.0)
M35P356L04	3506 Hampshire Glen Court	11/6/2006	PM	5.2	ND(0.50)	ND(0.50)	ND(0.50)	ND(0.50)	ND(0.50)	ND(0.50)	ND(0.50)	ND(0.50)	ND(5.0)
M35P356L04	3506 Hampshire Glen Court	11/13/2006	PE	ND(0.50)	ND(0.50)	ND(0.50)	ND(0.50)	ND(0.50)	ND(0.50)	ND(0.50)	ND(0.50)	ND(0.50)	ND(5.0)
M35P356L04	3506 Hampshire Glen Court	11/13/2006	PI	4.6	ND(0.50)	ND(0.50)	ND(0.50)	ND(0.50)	ND(0.50)	ND(0.50)	ND(0.50)	0.94	ND(5.0)
M35P356L04	3506 Hampshire Glen Court	11/13/2006	PM	5.4	ND(0.50)	ND(0.50)	ND(0.50)	ND(0.50)	ND(0.50)	ND(0.50)	ND(0.50)	ND(0.50)	ND(5.0)

**Table 2 - Historical Private Supply Well Analytical Table**

Inactive Exxon Facility #28077  
 14258 Jarrettsville Pike  
 Phoenix, Maryland

Map/Parcel/Lot	Address	Sample Date	POET Sample Point	MTBE (µg/L)	Benzene (µg/L)	Toluene (µg/L)	Ethyl-benzene (µg/L)	Total Xylenes (µg/L)	Naphthalene (µg/L)	DIPE (µg/L)	ETBE (µg/L)	TAME (µg/L)	TBA (µg/L)
M35P356L04	3506 Hampshire Glen Court	11/20/2006	PE	ND(0.50)	ND(0.50)	ND(0.50)	ND(0.50)	ND(0.50)	ND(0.50)	ND(0.50)	ND(0.50)	ND(0.50)	ND(5.0)
M35P356L04	3506 Hampshire Glen Court	11/20/2006	PI	4.6	ND(0.50)	ND(0.50)	ND(0.50)	ND(0.50)	ND(0.50)	ND(0.50)	ND(0.50)	0.95	ND(5.0)
M35P356L04	3506 Hampshire Glen Court	11/20/2006	PM	4.5	ND(0.50)	ND(0.50)	ND(0.50)	ND(0.50)	ND(0.50)	ND(0.50)	ND(0.50)	ND(0.50)	ND(5.0)
M35P356L04	3506 Hampshire Glen Court	11/20/2006	PM2	1.0	ND(0.50)	ND(0.50)	ND(0.50)	ND(0.50)	ND(0.50)	ND(0.50)	ND(0.50)	ND(0.50)	ND(5.0)
M35P356L04	3506 Hampshire Glen Court	12/4/2006	PE	ND(0.50)	ND(0.50)	ND(0.50)	ND(0.50)	ND(0.50)	ND(0.50)	ND(0.50)	ND(0.50)	ND(0.50)	ND(5.0)
M35P356L04	3506 Hampshire Glen Court	12/4/2006	PI	3.9	ND(0.50)	ND(0.50)	ND(0.50)	ND(0.50)	ND(0.50)	ND(0.50)	ND(0.50)	0.92	ND(5.0)
M35P356L04	3506 Hampshire Glen Court	12/4/2006	PM	4.9	ND(0.50)	ND(0.50)	ND(0.50)	ND(0.50)	ND(0.50)	ND(0.50)	ND(0.50)	ND(0.50)	ND(5.0)
M35P356L04	3506 Hampshire Glen Court	12/12/2006	PE	ND(0.50)	ND(0.50)	ND(0.50)	ND(0.50)	ND(0.50)	ND(0.50)	ND(0.50)	ND(0.50)	ND(0.50)	ND(5.0)
M35P356L04	3506 Hampshire Glen Court	12/12/2006	PI	7.1	ND(0.50)	ND(0.50)	ND(0.50)	ND(0.50)	ND(0.50)	ND(0.50)	ND(0.50)	0.81	ND(5.0)
M35P356L04	3506 Hampshire Glen Court	12/12/2006	PM	4.8	ND(0.50)	ND(0.50)	ND(0.50)	ND(0.50)	ND(0.50)	ND(0.50)	ND(0.50)	ND(0.50)	ND(5.0)
M35P356L04	3506 Hampshire Glen Court	12/18/2006	PE	ND(0.50)	ND(0.50)	ND(0.50)	ND(0.50)	ND(0.50)	ND(0.50)	ND(0.50)	ND(0.50)	ND(0.50)	ND(5.0)
M35P356L04	3506 Hampshire Glen Court	12/18/2006	PI	5.8	ND(0.50)	ND(0.50)	ND(0.50)	ND(0.50)	ND(0.50)	ND(0.50)	ND(0.50)	0.41 J	ND(5.0)
M35P356L04	3506 Hampshire Glen Court	12/18/2006	PM	ND(0.50)	ND(0.50)	ND(0.50)	ND(0.50)	ND(0.50)	ND(0.50)	ND(0.50)	ND(0.50)	ND(0.50)	ND(5.0)
M35P356L04	3506 Hampshire Glen Court	1/8/2007	PE	ND(0.50)	ND(0.50)	ND(0.50)	ND(0.50)	ND(0.50)	ND(0.50)	ND(0.50)	ND(0.50)	ND(0.50)	ND(5.0)
M35P356L04	3506 Hampshire Glen Court	1/8/2007	PI	4.4	ND(0.50)	ND(0.50)	ND(0.50)	ND(0.50)	ND(0.50)	ND(0.50)	ND(0.50)	0.29 J	ND(5.0)
M35P356L04	3506 Hampshire Glen Court	1/8/2007	PM	ND(0.50)	ND(0.50)	ND(0.50)	ND(0.50)	ND(0.50)	ND(0.50)	ND(0.50)	ND(0.50)	ND(0.50)	ND(5.0)
M35P356L04	3506 Hampshire Glen Court	1/22/2007	PE	ND(0.50)	ND(0.50)	ND(0.50)	ND(0.50)	ND(0.50)	ND(0.50)	ND(0.50)	ND(0.50)	ND(0.50)	ND(5.0)
M35P356L04	3506 Hampshire Glen Court	1/22/2007	PI	4.3	ND(0.50)	ND(0.50)	ND(0.50)	ND(0.50)	ND(0.50)	ND(0.50)	ND(0.50)	0.18 J	ND(5.0)
M35P356L04	3506 Hampshire Glen Court	1/22/2007	PM	ND(0.50)	ND(0.50)	ND(0.50)	ND(0.50)	ND(0.50)	ND(0.50)	ND(0.50)	ND(0.50)	ND(0.50)	ND(5.0)
M35P356L04	3506 Hampshire Glen Court	2/5/2007	PE	ND(0.50)	ND(0.50)	ND(0.50)	ND(0.50)	ND(0.50)	ND(0.50)	ND(0.50)	ND(0.50)	ND(0.50)	ND(5.0)
M35P356L04	3506 Hampshire Glen Court	2/5/2007	PI	5.9	ND(0.50)	13.2	ND(0.50)	ND(0.50)	ND(0.50)	ND(0.50)	ND(0.50)	0.41 J	ND(5.0)
M35P356L04	3506 Hampshire Glen Court	2/5/2007	PM	ND(0.50)	ND(0.50)	ND(0.50)	ND(0.50)	ND(0.50)	ND(0.50)	ND(0.50)	ND(0.50)	ND(0.50)	ND(5.0)
M35P356L04	3506 Hampshire Glen Court	2/21/2007	PE	ND(0.50)	ND(0.50)	ND(0.50)	ND(0.50)	ND(0.50)	ND(0.50)	ND(0.50)	ND(0.50)	ND(0.50)	ND(5.0)
M35P356L04	3506 Hampshire Glen Court	2/21/2007	PI	6.6	ND(0.50)	1.9	ND(0.50)	ND(0.50)	ND(0.50)	ND(0.50)	ND(0.50)	0.33 J	ND(5.0)
M35P356L04	3506 Hampshire Glen Court	2/21/2007	PM	ND(0.50)	ND(0.50)	ND(0.50)	ND(0.50)	ND(0.50)	ND(0.50)	ND(0.50)	ND(0.50)	ND(0.50)	ND(5.0)
M35P356L04	3506 Hampshire Glen Court	3/5/2007	PE	ND(0.50)	ND(0.50)	ND(0.50)	ND(0.50)	ND(0.50)	ND(0.50)	ND(0.50)	ND(0.50)	ND(0.50)	ND(5.0)
M35P356L04	3506 Hampshire Glen Court	3/5/2007	PI	4.7	ND(0.50)	0.25 J	ND(0.50)	ND(0.50)	ND(0.50)	ND(0.50)	ND(0.50)	0.28 J	ND(5.0)
M35P356L04	3506 Hampshire Glen Court	3/5/2007	PM	ND(0.50)	ND(0.50)	ND(0.50)	ND(0.50)	ND(0.50)	ND(0.50)	ND(0.50)	ND(0.50)	ND(0.50)	ND(5.0)
M35P356L04	3506 Hampshire Glen Court	3/19/2007	PE	ND(0.50)	ND(0.50)	ND(0.50)	ND(0.50)	ND(0.50)	ND(0.50)	ND(0.50)	ND(0.50)	ND(0.50)	ND(5.0)
M35P356L04	3506 Hampshire Glen Court	3/19/2007	PI	2.9	ND(0.50)	0.65	ND(0.50)	ND(0.50)	ND(0.50)	ND(0.50)	ND(0.50)	0.22 J	ND(5.0)

**Table 2 - Historical Private Supply Well Analytical Table**

Inactive Exxon Facility #28077  
 14258 Jarrettsville Pike  
 Phoenix, Maryland

Map/Parcel/Lot	Address	Sample Date	POET Sample Point	MTBE (µg/L)	Benzene (µg/L)	Toluene (µg/L)	Ethyl-benzene (µg/L)	Total Xylenes (µg/L)	Naphthalene (µg/L)	DIPE (µg/L)	ETBE (µg/L)	TAME (µg/L)	TBA (µg/L)
M35P356L04	3506 Hampshire Glen Court	3/19/2007	PM	ND(0.50)	ND(0.50)	ND(0.50)	ND(0.50)	ND(0.50)	ND(0.50)	ND(0.50)	ND(0.50)	ND(0.50)	ND(5.0)
M35P356L04	3506 Hampshire Glen Court	4/2/2007	PE	ND(0.50)	ND(0.50)	ND(0.50)	ND(0.50)	ND(0.50)	ND(0.50)	ND(0.50)	ND(0.50)	ND(0.50)	ND(5.0)
M35P356L04	3506 Hampshire Glen Court	4/2/2007	PI	1.9	ND(0.50)	ND(0.50)	ND(0.50)	ND(0.50)	ND(0.50)	ND(0.50)	ND(0.50)	0.25 J	ND(5.0)
M35P356L04	3506 Hampshire Glen Court	4/2/2007	PM	ND(0.50)	ND(0.50)	ND(0.50)	ND(0.50)	ND(0.50)	ND(0.50)	ND(0.50)	ND(0.50)	ND(0.50)	ND(5.0)
M35P356L04	3506 Hampshire Glen Court	4/16/2007	PE	ND(0.50)	ND(0.50)	ND(0.50)	ND(0.50)	ND(0.50)	ND(0.50)	ND(0.50)	ND(0.50)	ND(0.50)	ND(5.0)
M35P356L04	3506 Hampshire Glen Court	4/16/2007	PI	3.3	ND(0.50)	ND(0.50)	ND(0.50)	ND(0.50)	ND(0.50)	ND(0.50)	ND(0.50)	0.20 J	ND(5.0)
M35P356L04	3506 Hampshire Glen Court	4/16/2007	PM	ND(0.50)	ND(0.50)	ND(0.50)	ND(0.50)	ND(0.50)	ND(0.50)	ND(0.50)	ND(0.50)	ND(0.50)	ND(5.0)
M35P356L04	3506 Hampshire Glen Court	4/30/2007	PE	ND(0.50)	ND(0.50)	ND(0.50)	ND(0.50)	ND(0.50)	ND(0.50)	ND(0.50)	ND(0.50)	ND(0.50)	ND(5.0)
M35P356L04	3506 Hampshire Glen Court	4/30/2007	PI	3.6	ND(0.50)	ND(0.50)	ND(0.50)	ND(0.50)	ND(0.50)	ND(0.50)	ND(0.50)	0.19 J	ND(5.0)
M35P356L04	3506 Hampshire Glen Court	4/30/2007	PM	ND(0.50)	ND(0.50)	ND(0.50)	ND(0.50)	ND(0.50)	ND(0.50)	ND(0.50)	ND(0.50)	ND(0.50)	ND(5.0)
M35P356L04	3506 Hampshire Glen Court	5/14/2007	PE	ND(0.50)	ND(0.50)	ND(0.50)	ND(0.50)	ND(0.50)	ND(0.50)	ND(0.50)	ND(0.50)	ND(0.50)	ND(5.0)
M35P356L04	3506 Hampshire Glen Court	5/14/2007	PI	2.3	ND(0.50)	ND(0.50)	ND(0.50)	ND(0.50)	ND(0.50)	ND(0.50)	ND(0.50)	0.19 J	ND(5.0)
M35P356L04	3506 Hampshire Glen Court	5/14/2007	PM	ND(0.50)	ND(0.50)	ND(0.50)	ND(0.50)	ND(0.50)	ND(0.50)	ND(0.50)	ND(0.50)	ND(0.50)	ND(5.0)
M35P356L04	3506 Hampshire Glen Court	5/30/2007	PE	ND(0.50)	ND(0.50)	ND(0.50)	ND(0.50)	ND(0.50)	ND(0.50)	ND(0.50)	ND(0.50)	ND(0.50)	ND(5.0)
M35P356L04	3506 Hampshire Glen Court	5/30/2007	PI	5.7	ND(0.50)	ND(0.50)	ND(0.50)	ND(0.50)	ND(0.50)	ND(0.50)	ND(0.50)	0.26 J	ND(5.0)
M35P356L04	3506 Hampshire Glen Court	5/30/2007	PM	ND(0.50)	ND(0.50)	ND(0.50)	ND(0.50)	ND(0.50)	ND(0.50)	ND(0.50)	ND(0.50)	ND(0.50)	ND(5.0)
M35P356L04	3506 Hampshire Glen Court	6/11/2007	PE	ND(0.50)	ND(0.50)	ND(0.50)	ND(0.50)	ND(0.50)	ND(0.50)	ND(0.50)	ND(0.50)	ND(0.50)	ND(5.0)
M35P356L04	3506 Hampshire Glen Court	6/11/2007	PI	4.5	ND(0.50)	ND(0.50)	ND(0.50)	ND(0.50)	ND(0.50)	ND(0.50)	ND(0.50)	0.16 J	ND(5.0)
M35P356L04	3506 Hampshire Glen Court	6/11/2007	PM	ND(0.50)	ND(0.50)	ND(0.50)	ND(0.50)	ND(0.50)	ND(0.50)	ND(0.50)	ND(0.50)	ND(0.50)	ND(5.0)
M35P356L04	3506 Hampshire Glen Court	6/25/2007	PE	ND(0.50)	ND(0.50)	ND(0.50)	ND(0.50)	ND(0.50)	ND(0.50)	ND(0.50)	ND(0.50)	ND(0.50)	ND(5.0)
M35P356L04	3506 Hampshire Glen Court	6/25/2007	PI	4.0	ND(0.50)	ND(0.50)	ND(0.50)	ND(0.50)	ND(0.50)	ND(0.50)	ND(0.50)	0.20 J	ND(5.0)
M35P356L04	3506 Hampshire Glen Court	6/25/2007	PM	ND(0.50)	ND(0.50)	ND(0.50)	ND(0.50)	ND(0.50)	ND(0.50)	ND(0.50)	ND(0.50)	ND(0.50)	ND(5.0)
M35P356L04	3506 Hampshire Glen Court	7/10/2007	PE	ND(0.50)	ND(0.50)	ND(0.50)	ND(0.50)	ND(0.50)	ND(0.50)	ND(0.50)	ND(0.50)	ND(0.50)	ND(5.0)
M35P356L04	3506 Hampshire Glen Court	7/10/2007	PI	7.4	ND(0.50)	ND(0.50)	ND(0.50)	ND(0.50)	ND(0.50)	ND(0.50)	ND(0.50)	0.24 J	ND(5.0)
M35P356L04	3506 Hampshire Glen Court	7/10/2007	PM	ND(0.50)	ND(0.50)	ND(0.50)	ND(0.50)	ND(0.50)	ND(0.50)	ND(0.50)	ND(0.50)	ND(0.50)	ND(5.0)
M35P356L04	3506 Hampshire Glen Court	7/23/2007	PE	ND(0.50)	ND(0.50)	ND(0.50)	ND(0.50)	ND(0.50)	ND(0.50)	ND(0.50)	ND(0.50)	ND(0.50)	ND(5.0)
M35P356L04	3506 Hampshire Glen Court	7/23/2007	PI	9.9	ND(0.50)	ND(0.50)	ND(0.50)	ND(0.50)	ND(0.50)	ND(0.50)	ND(0.50)	0.35 J	ND(5.0)
M35P356L04	3506 Hampshire Glen Court	7/23/2007	PM	ND(0.50)	ND(0.50)	ND(0.50)	ND(0.50)	ND(0.50)	ND(0.50)	ND(0.50)	ND(0.50)	ND(0.50)	ND(5.0)
M35P356L04	3506 Hampshire Glen Court	8/6/2007	PE	ND(0.50)	ND(0.50)	ND(0.50)	ND(0.50)	ND(0.50)	ND(0.50)	ND(0.50)	ND(0.50)	ND(0.50)	ND(5.0)
M35P356L04	3506 Hampshire Glen Court	8/6/2007	PI	5.6	ND(0.50)	ND(0.50)	ND(0.50)	ND(0.50)	ND(0.50)	ND(0.50)	ND(0.50)	0.26 J	ND(5.0)

**Table 2 - Historical Private Supply Well Analytical Table**

Inactive Exxon Facility #28077  
 14258 Jarrettsville Pike  
 Phoenix, Maryland

Map/Parcel/Lot	Address	Sample Date	POET Sample Point	MTBE (µg/L)	Benzene (µg/L)	Toluene (µg/L)	Ethyl-benzene (µg/L)	Total Xylenes (µg/L)	Naphthalene (µg/L)	DIPE (µg/L)	ETBE (µg/L)	TAME (µg/L)	TBA (µg/L)
M35P356L04	3506 Hampshire Glen Court	8/6/2007	PM	0.10 J	ND(0.50)	ND(0.50)	ND(0.50)	ND(0.50)	ND(0.50)	ND(0.50)	ND(0.50)	ND(0.50)	ND(5.0)
M35P356L04	3506 Hampshire Glen Court	9/5/2007	PE	ND(0.50)	ND(0.50)	ND(0.50)	ND(0.50)	ND(0.50)	ND(0.50)	ND(0.50)	ND(0.50)	ND(0.50)	ND(5.0)
M35P356L04	3506 Hampshire Glen Court	9/5/2007	PI	4.7	ND(0.50)	ND(0.50)	ND(0.50)	ND(0.50)	ND(0.50)	ND(0.50)	ND(0.50)	0.24 J	ND(5.0)
M35P356L04	3506 Hampshire Glen Court	9/5/2007	PM	0.31 J	ND(0.50)	ND(0.50)	ND(0.50)	ND(0.50)	ND(0.50)	ND(0.50)	ND(0.50)	ND(0.50)	ND(5.0)
M35P356L04	3506 Hampshire Glen Court	9/17/2007	PE	ND(0.50)	ND(0.50)	ND(0.50)	ND(0.50)	ND(0.50)	ND(0.50)	ND(0.50)	ND(0.50)	ND(0.50)	ND(5.0)
M35P356L04	3506 Hampshire Glen Court	9/17/2007	PI	17.8	ND(0.50)	ND(0.50)	ND(0.50)	ND(0.50)	ND(0.50)	ND(0.50)	ND(0.50)	1.0	ND(5.0)
M35P356L04	3506 Hampshire Glen Court	9/17/2007	PM	0.81	ND(0.50)	ND(0.50)	ND(0.50)	ND(0.50)	ND(0.50)	ND(0.50)	ND(0.50)	ND(0.50)	ND(5.0)
M35P356L04	3506 Hampshire Glen Court	10/1/2007	PE	ND(0.50)	ND(0.50)	ND(0.50)	ND(0.50)	ND(0.50)	ND(0.50)	ND(0.50)	ND(0.50)	ND(0.50)	ND(5.0)
M35P356L04	3506 Hampshire Glen Court	10/1/2007	PI	7.6	ND(0.50)	ND(0.50)	ND(0.50)	ND(0.50)	ND(0.50)	ND(0.50)	ND(0.50)	1.0	ND(5.0)
M35P356L04	3506 Hampshire Glen Court	10/1/2007	PM	0.67	ND(0.50)	ND(0.50)	ND(0.50)	ND(0.50)	ND(0.50)	ND(0.50)	ND(0.50)	ND(0.50)	ND(5.0)
M35P356L04	3506 Hampshire Glen Court	10/15/2007	PE	ND(0.50)	ND(0.50)	ND(0.50)	ND(0.50)	ND(0.50)	ND(0.50)	ND(0.50)	ND(0.50)	ND(0.50)	ND(5.0)
M35P356L04	3506 Hampshire Glen Court	10/15/2007	PI	32.1	ND(0.50)	ND(0.50)	ND(0.50)	ND(0.50)	ND(0.50)	ND(0.50)	ND(0.50)	1.2	ND(5.0)
M35P356L04	3506 Hampshire Glen Court	10/15/2007	PM	0.24 J	ND(0.50)	ND(0.50)	ND(0.50)	ND(0.50)	ND(0.50)	ND(0.50)	ND(0.50)	ND(0.50)	ND(5.0)
M35P356L04	3506 Hampshire Glen Court	10/29/2007	PE	ND(0.50)	ND(0.50)	ND(0.50)	ND(0.50)	ND(0.50)	ND(0.50)	ND(0.50)	ND(0.50)	ND(0.50)	ND(5.0)
M35P356L04	3506 Hampshire Glen Court	10/29/2007	PI	10.5	ND(0.50)	ND(0.50)	ND(0.50)	ND(0.50)	ND(0.50)	ND(0.50)	ND(0.50)	0.31 J	ND(5.0)
M35P356L04	3506 Hampshire Glen Court	10/29/2007	PM	0.18 J	ND(0.50)	ND(0.50)	ND(0.50)	ND(0.50)	ND(0.50)	ND(0.50)	ND(0.50)	ND(0.50)	ND(5.0)
M35P356L04	3506 Hampshire Glen Court	11/12/2007	PE	14.1	ND(0.50)	ND(0.50)	ND(0.50)	ND(0.50)	ND(0.50)	ND(0.50)	ND(0.50)	0.38 J	ND(5.0)
M35P356L04	3506 Hampshire Glen Court	11/12/2007	PI	18.5	ND(0.50)	ND(0.50)	ND(0.50)	ND(0.50)	ND(0.50)	ND(0.50)	0.31 J	0.58	ND(5.0)
M35P356L04	3506 Hampshire Glen Court	11/12/2007	PM	0.15 J	ND(0.50)	ND(0.50)	ND(0.50)	ND(0.50)	ND(0.50)	ND(0.50)	ND(0.50)	ND(0.50)	ND(5.0)
M35P356L04	3506 Hampshire Glen Court	11/26/2007	PE	10.3	ND(0.50)	ND(0.50)	ND(0.50)	ND(0.50)	ND(0.50)	ND(0.50)	ND(0.50)	0.27 J	ND(5.0)
M35P356L04	3506 Hampshire Glen Court	11/26/2007	PI	12.1	ND(0.50)	ND(0.50)	ND(0.50)	ND(0.50)	ND(0.50)	ND(0.50)	ND(0.50)	0.34 J	ND(5.0)
M35P356L04	3506 Hampshire Glen Court	11/26/2007	PM	ND(0.50)	ND(0.50)	ND(0.50)	ND(0.50)	ND(0.50)	ND(0.50)	ND(0.50)	ND(0.50)	ND(0.50)	ND(5.0)
M35P356L04	3506 Hampshire Glen Court	12/10/2007	PE	ND(0.50)	ND(0.50)	ND(0.50)	ND(0.50)	ND(0.50)	ND(0.50)	ND(0.50)	ND(0.50)	ND(0.50)	ND(5.0)
M35P356L04	3506 Hampshire Glen Court	12/10/2007	PI	7.5	ND(0.50)	ND(0.50)	ND(0.50)	ND(0.50)	ND(0.50)	ND(0.50)	ND(0.50)	0.29 J	ND(5.0)
M35P356L04	3506 Hampshire Glen Court	12/10/2007	PM	0.14 J	ND(0.50)	ND(0.50)	ND(0.50)	ND(0.50)	ND(0.50)	ND(0.50)	ND(0.50)	ND(0.50)	ND(5.0)
M35P356L04	3506 Hampshire Glen Court	1/7/2008	PE	ND(0.50)	ND(0.50)	ND(0.50)	ND(0.50)	ND(0.50)	ND(0.50)	ND(0.50)	ND(0.50)	ND(0.50)	ND(5.0)
M35P356L04	3506 Hampshire Glen Court	1/7/2008	PI	10.6	ND(0.50)	ND(0.50)	ND(0.50)	ND(0.50)	ND(0.50)	ND(0.50)	ND(0.50)	0.36 J	ND(5.0)
M35P356L04	3506 Hampshire Glen Court	1/7/2008	PM	0.19 J	ND(0.50)	ND(0.50)	ND(0.50)	ND(0.50)	ND(0.50)	ND(0.50)	ND(0.50)	ND(0.50)	ND(5.0)
M35P356L04	3506 Hampshire Glen Court	2/4/2008	PE	ND(0.50)	ND(0.50)	ND(0.50)	ND(0.50)	ND(0.50)	ND(0.50)	ND(0.50)	ND(0.50)	ND(0.50)	ND(5.0)
M35P356L04	3506 Hampshire Glen Court	2/4/2008	PI	9.9	ND(0.50)	ND(0.50)	ND(0.50)	ND(0.50)	ND(0.50)	ND(0.50)	ND(0.50)	0.45 J	ND(5.0)

**Table 2 - Historical Private Supply Well Analytical Table**

Inactive Exxon Facility #28077  
 14258 Jarrettsville Pike  
 Phoenix, Maryland

Map/Parcel/Lot	Address	Sample Date	POET Sample Point	MTBE (µg/L)	Benzene (µg/L)	Toluene (µg/L)	Ethyl-benzene (µg/L)	Total Xylenes (µg/L)	Naphthalene (µg/L)	DIPE (µg/L)	ETBE (µg/L)	TAME (µg/L)	TBA (µg/L)
M35P356L04	3506 Hampshire Glen Court	2/4/2008	PM	ND(0.50)	ND(0.50)	ND(0.50)	ND(0.50)	ND(0.50)	ND(0.50)	ND(0.50)	ND(0.50)	ND(0.50)	ND(5.0)
M35P356L04	3506 Hampshire Glen Court	3/3/2008	PE	ND(0.50)	ND(0.50)	ND(0.50)	ND(0.50)	ND(0.50)	ND(0.50)	ND(0.50)	ND(0.50)	ND(0.50)	ND(5.0)
M35P356L04	3506 Hampshire Glen Court	3/3/2008	PI	12.5	ND(0.50)	ND(0.50)	ND(0.50)	ND(0.50)	ND(0.50)	ND(0.50)	ND(0.50)	0.43 J	ND(5.0)
M35P356L04	3506 Hampshire Glen Court	3/3/2008	PM	ND(0.50)	ND(0.50)	ND(0.50)	ND(0.50)	ND(0.50)	ND(0.50)	ND(0.50)	ND(0.50)	ND(0.50)	ND(5.0)
M35P356L04	3506 Hampshire Glen Court	4/7/2008	PE	ND(0.50)	ND(0.50)	ND(0.50)	ND(0.50)	ND(0.50)	ND(0.50)	ND(0.50)	ND(0.50)	ND(0.50)	ND(5.0)
M35P356L04	3506 Hampshire Glen Court	4/7/2008	PI	5.9	ND(0.50)	ND(0.50)	ND(0.50)	ND(0.50)	ND(0.50)	ND(0.50)	ND(0.50)	0.32 J	ND(5.0)
M35P356L04	3506 Hampshire Glen Court	4/7/2008	PM	ND(0.50)	ND(0.50)	ND(0.50)	ND(0.50)	ND(0.50)	ND(0.50)	ND(0.50)	ND(0.50)	ND(0.50)	ND(5.0)
M35P356L04	3506 Hampshire Glen Court	5/5/2008	PE	ND(0.50)	ND(0.50)	ND(0.50)	ND(0.50)	ND(0.50)	ND(0.50)	ND(0.50)	ND(0.50)	ND(0.50)	ND(5.0)
M35P356L04	3506 Hampshire Glen Court	5/5/2008	PI	6.9	ND(0.50)	ND(0.50)	ND(0.50)	ND(0.50)	ND(0.50)	ND(0.50)	ND(0.50)	0.29 J	ND(5.0)
M35P356L04	3506 Hampshire Glen Court	5/5/2008	PM	ND(0.50)	ND(0.50)	ND(0.50)	ND(0.50)	ND(0.50)	ND(0.50)	ND(0.50)	ND(0.50)	ND(0.50)	ND(5.0)
M35P356L04	3506 Hampshire Glen Court	6/2/2008	PE	ND(0.50)	ND(0.50)	ND(0.50)	ND(0.50)	ND(0.50)	ND(0.50)	ND(0.50)	ND(0.50)	ND(0.50)	ND(5.0)
M35P356L04	3506 Hampshire Glen Court	6/2/2008	PI	29.4	ND(0.50)	ND(0.50)	ND(0.50)	ND(0.50)	ND(0.50)	ND(0.50)	0.53	0.99	ND(5.0)
M35P356L04	3506 Hampshire Glen Court	6/2/2008	PM	ND(0.50)	ND(0.50)	ND(0.50)	ND(0.50)	ND(0.50)	ND(0.50)	ND(0.50)	ND(0.50)	ND(0.50)	ND(5.0)
M35P356L04	3506 Hampshire Glen Court	7/7/2008	PE	ND(0.50)	ND(0.50)	ND(0.50)	ND(0.50)	ND(0.50)	ND(0.50)	ND(0.50)	ND(0.50)	ND(0.50)	ND(5.0)
M35P356L04	3506 Hampshire Glen Court	7/7/2008	PI	25.5	ND(0.50)	ND(0.50)	ND(0.50)	ND(0.50)	ND(0.50)	ND(0.50)	0.56	1.1	ND(5.0)
M35P356L04	3506 Hampshire Glen Court	7/7/2008	PM	ND(0.50)	ND(0.50)	ND(0.50)	ND(0.50)	ND(0.50)	ND(0.50)	ND(0.50)	ND(0.50)	ND(0.50)	ND(5.0)
M35P356L04	3506 Hampshire Glen Court	8/22/2008	PE	ND(0.50)	ND(0.50)	ND(0.50)	ND(0.50)	ND(0.50)	ND(0.50)	ND(0.50)	ND(0.50)	ND(0.50)	ND(5.0)
M35P356L04	3506 Hampshire Glen Court	8/22/2008	PI	35.7	ND(0.50)	ND(0.50)	ND(0.50)	ND(0.50)	ND(0.50)	ND(0.50)	0.74	1.8	ND(5.0)
M35P356L04	3506 Hampshire Glen Court	8/22/2008	PM2	ND(0.50)	ND(0.50)	ND(0.50)	ND(0.50)	ND(0.50)	ND(0.50)	ND(0.50)	ND(0.50)	ND(0.50)	ND(5.0)
M35P356L04	3506 Hampshire Glen Court	9/8/2008	PE	ND(0.50)	ND(0.50)	ND(0.50)	ND(0.50)	ND(0.50)	ND(0.50)	ND(0.50)	ND(0.50)	ND(0.50)	ND(5.0)
M35P356L04	3506 Hampshire Glen Court	9/8/2008	PI	17.2	0.42 J	0.69	0.61	3.4	ND(0.50)	ND(0.50)	0.45 J	1.3	ND(5.0)
M35P356L04	3506 Hampshire Glen Court	9/8/2008	PM	ND(0.50)	ND(0.50)	ND(0.50)	ND(0.50)	ND(0.50)	ND(0.50)	ND(0.50)	ND(0.50)	ND(0.50)	ND(5.0)
M35P356L04	3506 Hampshire Glen Court	10/6/2008	PE	ND(0.50)	ND(0.50)	ND(0.50)	ND(0.50)	ND(0.50)	ND(0.50)	ND(0.50)	ND(0.50)	ND(0.50)	ND(5.0)
M35P356L04	3506 Hampshire Glen Court	10/6/2008	PI	33.1	ND(0.50)	ND(0.50)	ND(0.50)	ND(0.50)	ND(0.50)	ND(0.50)	0.60	1.4	ND(5.0)
M35P356L04	3506 Hampshire Glen Court	10/6/2008	PM	ND(0.50)	ND(0.50)	ND(0.50)	ND(0.50)	ND(0.50)	ND(0.50)	ND(0.50)	ND(0.50)	ND(0.50)	ND(5.0)
M35P356L04	3506 Hampshire Glen Court	11/3/2008	PE	ND(0.50)	ND(0.50)	ND(0.50)	ND(0.50)	ND(0.50)	ND(0.50)	ND(0.50)	ND(0.50)	ND(0.50)	ND(5.0)
M35P356L04	3506 Hampshire Glen Court	11/3/2008	PI	64.7	ND(0.50)	ND(0.50)	ND(0.50)	ND(0.50)	ND(0.50)	0.38 J	1.2	3.7	ND(5.0)
M35P356L04	3506 Hampshire Glen Court	11/3/2008	PM	ND(0.50)	ND(0.50)	ND(0.50)	ND(0.50)	ND(0.50)	ND(0.50)	ND(0.50)	ND(0.50)	ND(0.50)	ND(5.0)
M35P356L04	3506 Hampshire Glen Court	12/1/2008	PE	ND(0.50)	ND(0.50)	ND(0.50)	ND(0.50)	ND(0.50)	ND(0.50)	ND(0.50)	ND(0.50)	ND(0.50)	ND(5.0)
M35P356L04	3506 Hampshire Glen Court	12/1/2008	PM	0.30 J	ND(0.50)	ND(0.50)	ND(0.50)	ND(0.50)	ND(0.50)	ND(0.50)	ND(0.50)	ND(0.50)	ND(5.0)

**Table 2 - Historical Private Supply Well Analytical Table**

Inactive Exxon Facility #28077  
 14258 Jarrettsville Pike  
 Phoenix, Maryland

Map/Parcel/Lot	Address	Sample Date	POET Sample Point	MTBE (µg/L)	Benzene (µg/L)	Toluene (µg/L)	Ethyl-benzene (µg/L)	Total Xylenes (µg/L)	Naphthalene (µg/L)	DIPE (µg/L)	ETBE (µg/L)	TAME (µg/L)	TBA (µg/L)
M35P356L04	3506 Hampshire Glen Court	12/1/2008	PM2	ND(0.50)	ND(0.50)	ND(0.50)	ND(0.50)	ND(0.50)	ND(0.50)	ND(0.50)	ND(0.50)	ND(0.50)	ND(5.0)
M35P356L04	3506 Hampshire Glen Court	12/15/2008	PE	ND(0.50)	ND(0.50)	ND(0.50)	ND(0.50)	ND(0.50)	ND(0.50)	ND(0.50)	ND(0.50)	ND(0.50)	ND(5.0)
M35P356L04	3506 Hampshire Glen Court	12/15/2008	PI	50.9	ND(0.50)	ND(0.50)	ND(0.50)	ND(0.50)	ND(0.50)	ND(0.50)	0.65	1.5	ND(5.0)
M35P356L04	3506 Hampshire Glen Court	12/15/2008	PM2	ND(0.50)	ND(0.50)	ND(0.50)	ND(0.50)	ND(0.50)	ND(0.50)	ND(0.50)	ND(0.50)	ND(0.50)	ND(5.0)
M35P356L04	3506 Hampshire Glen Court	1/5/2009	PE	ND(0.50)	ND(0.50)	ND(0.50)	ND(0.50)	ND(0.50)	ND(0.50)	ND(0.50)	ND(0.50)	ND(0.50)	ND(5.0)
M35P356L04	3506 Hampshire Glen Court	1/5/2009	PI	42.8	0.15 J	0.22 J	0.33 J	3.2	ND(0.50)	ND(0.50)	0.68	2.9	ND(5.0)
M35P356L04	3506 Hampshire Glen Court	1/5/2009	PM	ND(0.50)	ND(0.50)	ND(0.50)	ND(0.50)	ND(0.50)	ND(0.50)	ND(0.50)	ND(0.50)	ND(0.50)	ND(5.0)
M35P356L04	3506 Hampshire Glen Court	1/19/2009	PE	ND(0.50)	ND(0.50)	ND(0.50)	ND(0.50)	ND(0.50)	ND(0.50)	ND(0.50)	ND(0.50)	ND(0.50)	ND(5.0)
M35P356L04	3506 Hampshire Glen Court	1/19/2009	PI	25.4	ND(0.50)	ND(0.50)	ND(0.50)	ND(0.50)	ND(0.50)	ND(0.50)	0.50	1.5	ND(5.0)
M35P356L04	3506 Hampshire Glen Court	1/19/2009	PM	ND(0.50)	ND(0.50)	ND(0.50)	ND(0.50)	ND(0.50)	ND(0.50)	ND(0.50)	ND(0.50)	ND(0.50)	21.1
M35P356L04	3506 Hampshire Glen Court	2/2/2009	PE	ND(0.50)	ND(0.50)	ND(0.50)	ND(0.50)	ND(0.50)	ND(0.50)	ND(0.50)	ND(0.50)	ND(0.50)	ND(5.0)
M35P356L04	3506 Hampshire Glen Court	2/2/2009	PI	35.9	0.15 J	0.24 J	0.41 J	3.5	ND(0.50)	ND(0.50)	0.67	2.3	ND(5.0)
M35P356L04	3506 Hampshire Glen Court	2/2/2009	PM	ND(0.50)	ND(0.50)	ND(0.50)	ND(0.50)	ND(0.50)	ND(0.50)	ND(0.50)	ND(0.50)	ND(0.50)	ND(5.0)
M35P356L04	3506 Hampshire Glen Court	2/10/2009	PE	ND(0.50)	ND(0.50)	ND(0.50)	ND(0.50)	ND(0.50)	ND(0.50)	ND(0.50)	ND(0.50)	ND(0.50)	ND(5.0)
M35P356L04	3506 Hampshire Glen Court	2/10/2009	PI	30.1	0.74	0.97	1.5	14.9	0.22 J	ND(0.50)	0.59	2.4	ND(5.0)
M35P356L04	3506 Hampshire Glen Court	2/10/2009	PM	ND(0.50)	ND(0.50)	ND(0.50)	ND(0.50)	ND(0.50)	ND(0.50)	ND(0.50)	ND(0.50)	ND(0.50)	ND(5.0)
M35P356L04	3506 Hampshire Glen Court	2/16/2009	PE	ND(0.50)	ND(0.50)	ND(0.50)	ND(0.50)	ND(0.50)	ND(0.50)	ND(0.50)	ND(0.50)	ND(0.50)	ND(5.0)
M35P356L04	3506 Hampshire Glen Court	2/16/2009	PI	86	0.35 J	0.39 J	0.50	6.5	ND(0.50)	0.39 J	1.4	5.0	ND(5.0)
M35P356L04	3506 Hampshire Glen Court	2/16/2009	PM2	ND(0.50)	ND(0.50)	ND(0.50)	ND(0.50)	ND(0.50)	ND(0.50)	ND(0.50)	ND(0.50)	ND(0.50)	ND(5.0)
M35P356L04	3506 Hampshire Glen Court	3/4/2009	PE	ND(0.50)	ND(0.50)	ND(0.50)	ND(0.50)	ND(0.50)	ND(0.50)	ND(0.50)	ND(0.50)	ND(0.50)	ND(5.0)
M35P356L04	3506 Hampshire Glen Court	3/4/2009	PI	60.4	0.59	0.67	0.92	10.9	0.20 J	0.33 J	1.1	4.0	ND(5.0)
M35P356L04	3506 Hampshire Glen Court	3/4/2009	PM	ND(0.50)	ND(0.50)	ND(0.50)	ND(0.50)	ND(0.50)	ND(0.50)	ND(0.50)	ND(0.50)	ND(0.50)	ND(5.0)
M35P356L04	3506 Hampshire Glen Court	3/23/2009	PE	ND(0.50)	ND(0.50)	ND(0.50)	ND(0.50)	ND(0.50)	ND(0.50)	ND(0.50)	ND(0.50)	ND(0.50)	ND(5.0)
M35P356L04	3506 Hampshire Glen Court	3/23/2009	PI	37.2	1.4	1.8	3.1	38.4	0.82	0.29 J	1.1	3.0	ND(5.0)
M35P356L04	3506 Hampshire Glen Court	3/23/2009	PM2	ND(0.50)	ND(0.50)	ND(0.50)	ND(0.50)	ND(0.50)	ND(0.50)	ND(0.50)	ND(0.50)	ND(0.50)	ND(5.0)
M35P356L04	3506 Hampshire Glen Court	4/6/2009	PE	ND(0.50)	ND(0.50)	ND(0.50)	ND(0.50)	ND(0.50)	ND(0.50)	ND(0.50)	ND(0.50)	ND(0.50)	ND(5.0)
M35P356L04	3506 Hampshire Glen Court	4/6/2009	PI	25.4	0.73	0.72	1.3	18.6	0.28 J	ND(0.50)	0.71	1.9	ND(5.0)
M35P356L04	3506 Hampshire Glen Court	4/6/2009	PM	ND(0.50)	ND(0.50)	ND(0.50)	ND(0.50)	ND(0.50)	ND(0.50)	ND(0.50)	ND(0.50)	ND(0.50)	ND(5.0)
M35P356L04	3506 Hampshire Glen Court	4/20/2009	PE	ND(0.50)	ND(0.50)	ND(0.50)	ND(0.50)	ND(0.50)	ND(0.50)	ND(0.50)	ND(0.50)	ND(0.50)	ND(5.0)
M35P356L04	3506 Hampshire Glen Court	4/20/2009	PI	95.2 E	0.34 J	0.33 J	0.44 J	6.3	ND(0.50)	0.54	1.7	5.5	13.8



**Table 2 - Historical Private Supply Well Analytical Table**

Inactive Exxon Facility #28077  
 14258 Jarrettsville Pike  
 Phoenix, Maryland

Map/Parcel/Lot	Address	Sample Date	POET Sample Point	MTBE (µg/L)	Benzene (µg/L)	Toluene (µg/L)	Ethyl-benzene (µg/L)	Total Xylenes (µg/L)	Naphthalene (µg/L)	DIPE (µg/L)	ETBE (µg/L)	TAME (µg/L)	TBA (µg/L)
M35P356L04	3506 Hampshire Glen Court	4/20/2009	PM	ND(0.50)	ND(0.50)	ND(0.50)	ND(0.50)	ND(0.50)	ND(0.50)	ND(0.50)	ND(0.50)	ND(0.50)	ND(5.0)
M35P356L04	3506 Hampshire Glen Court	5/4/2009	PE	ND(0.50)	ND(0.50)	ND(0.50)	ND(0.50)	ND(0.50)	ND(0.50)	ND(0.50)	ND(0.50)	ND(0.50)	ND(5.0)
M35P356L04	3506 Hampshire Glen Court	5/4/2009	PI	80.6	0.25 J	0.23 J	0.14 J	4.9	ND(0.50)	0.55	1.7	5.1	ND(5.0)
M35P356L04	3506 Hampshire Glen Court	5/4/2009	PM	ND(0.50)	ND(0.50)	ND(0.50)	ND(0.50)	ND(0.50)	ND(0.50)	ND(0.50)	ND(0.50)	ND(0.50)	ND(5.0)
M35P356L04	3506 Hampshire Glen Court	5/18/2009	PE	ND(0.50)	ND(0.50)	ND(0.50)	ND(0.50)	ND(0.50)	ND(0.50)	ND(0.50)	ND(0.50)	ND(0.50)	ND(5.0)
M35P356L04	3506 Hampshire Glen Court	5/18/2009	PI	42.2	ND(0.50)	ND(0.50)	ND(0.50)	0.45 J	ND(0.50)	0.33 J	0.93	2.3	ND(5.0)
M35P356L04	3506 Hampshire Glen Court	5/18/2009	PM	ND(0.50)	ND(0.50)	ND(0.50)	ND(0.50)	ND(0.50)	ND(0.50)	ND(0.50)	ND(0.50)	ND(0.50)	ND(5.0)
M35P356L04	3506 Hampshire Glen Court	6/1/2009	PE	ND(0.50)	ND(0.50)	ND(0.50)	ND(0.50)	ND(0.50)	ND(0.50)	ND(0.50)	ND(0.50)	ND(0.50)	ND(5.0)
M35P356L04	3506 Hampshire Glen Court	6/1/2009	PI	5.4	ND(0.50)	0.099 J	ND(0.50)	2.1	ND(0.50)	0.11 J	0.32 J	0.39 J	ND(5.0)
M35P356L04	3506 Hampshire Glen Court	6/1/2009	PM	ND(0.50)	ND(0.50)	ND(0.50)	ND(0.50)	ND(0.50)	ND(0.50)	ND(0.50)	ND(0.50)	ND(0.50)	ND(5.0)
M35P356L04	3506 Hampshire Glen Court	6/15/2009	PE	ND(0.50)	ND(0.50)	ND(0.50)	ND(0.50)	ND(0.50)	ND(0.50)	ND(0.50)	ND(0.50)	ND(0.50)	ND(5.0)
M35P356L04	3506 Hampshire Glen Court	6/15/2009	PI	3.9	ND(0.50)	ND(0.50)	ND(0.50)	0.41 J	ND(0.50)	ND(0.50)	0.22 J	0.23 J	ND(5.0)
M35P356L04	3506 Hampshire Glen Court	6/15/2009	PM	ND(0.50)	ND(0.50)	ND(0.50)	ND(0.50)	ND(0.50)	ND(0.50)	ND(0.50)	ND(0.50)	ND(0.50)	ND(5.0)
M35P356L04	3506 Hampshire Glen Court	7/7/2009	PE	ND(0.50)	ND(0.50)	ND(0.50)	ND(0.50)	ND(0.50)	ND(0.50)	ND(0.50)	ND(0.50)	ND(0.50)	ND(5.0)
M35P356L04	3506 Hampshire Glen Court	7/7/2009	PI	3.5	ND(0.50)	ND(0.50)	ND(0.50)	0.38 J	ND(0.50)	ND(0.50)	0.20 J	0.27 J	ND(5.0)
M35P356L04	3506 Hampshire Glen Court	7/7/2009	PM	ND(0.50)	ND(0.50)	ND(0.50)	ND(0.50)	ND(0.50)	ND(0.50)	ND(0.50)	ND(0.50)	ND(0.50)	ND(5.0)
M35P356L04	3506 Hampshire Glen Court	7/21/2009	PE	ND(0.50)	ND(0.50)	ND(0.50)	ND(0.50)	ND(0.50)	ND(0.50)	ND(0.50)	ND(0.50)	ND(0.50)	ND(5.0)
M35P356L04	3506 Hampshire Glen Court	7/21/2009	PI	4.5	ND(0.50)	ND(0.50)	ND(0.50)	0.65	ND(0.50)	ND(0.50)	0.20 J	0.26 J	ND(5.0)
M35P356L04	3506 Hampshire Glen Court	7/21/2009	PM	ND(0.50)	ND(0.50)	ND(0.50)	ND(0.50)	ND(0.50)	ND(0.50)	ND(0.50)	ND(0.50)	ND(0.50)	ND(5.0)
M35P356L04	3506 Hampshire Glen Court	8/4/2009	PE	ND(0.50)	ND(0.50)	ND(0.50)	ND(0.50)	ND(0.50)	ND(0.50)	ND(0.50)	ND(0.50)	ND(0.50)	ND(5.0)
M35P356L04	3506 Hampshire Glen Court	8/4/2009	PI	0.65	ND(0.50)	ND(0.50)	ND(0.50)	ND(0.50)	ND(0.50)	ND(0.50)	ND(0.50)	ND(0.50)	ND(5.0)
M35P356L04	3506 Hampshire Glen Court	8/4/2009	PM	ND(0.50)	ND(0.50)	ND(0.50)	ND(0.50)	ND(0.50)	ND(0.50)	ND(0.50)	ND(0.50)	ND(0.50)	ND(5.0)
M35P356L04	3506 Hampshire Glen Court	8/18/2009	PE	ND(0.50)	ND(0.50)	ND(0.50)	ND(0.50)	ND(0.50)	ND(0.50)	ND(0.50)	ND(0.50)	ND(0.50)	ND(5.0)
M35P356L04	3506 Hampshire Glen Court	8/18/2009	PI	2.3	ND(0.50)	ND(0.50)	ND(0.50)	ND(0.50)	ND(0.50)	ND(0.50)	0.18 J	0.14 J	ND(5.0)
M35P356L04	3506 Hampshire Glen Court	8/18/2009	PM	ND(0.50)	ND(0.50)	ND(0.50)	ND(0.50)	ND(0.50)	ND(0.50)	ND(0.50)	ND(0.50)	ND(0.50)	ND(5.0)
M35P356L04	3506 Hampshire Glen Court	9/1/2009	PE	ND(0.50)	ND(0.50)	ND(0.50)	ND(0.50)	ND(0.50)	ND(0.50)	ND(0.50)	ND(0.50)	ND(0.50)	ND(5.0)
M35P356L04	3506 Hampshire Glen Court	9/1/2009	PI	1.3	ND(0.50)	ND(0.50)	ND(0.50)	ND(0.50)	ND(0.50)	ND(0.50)	ND(0.50)	ND(0.50)	ND(5.0)
M35P356L04	3506 Hampshire Glen Court	9/1/2009	PM	ND(0.50)	ND(0.50)	ND(0.50)	ND(0.50)	ND(0.50)	ND(0.50)	ND(0.50)	ND(0.50)	ND(0.50)	ND(5.0)
M35P356L04	3506 Hampshire Glen Court	9/15/2009	PE	ND(0.50)	ND(0.50)	ND(0.50)	ND(0.50)	ND(0.50)	ND(0.50)	ND(0.50)	ND(0.50)	ND(0.50)	ND(5.0)
M35P356L04	3506 Hampshire Glen Court	9/15/2009	PI	0.42 J	ND(0.50)	ND(0.50)	ND(0.50)	ND(0.50)	ND(0.50)	ND(0.50)	ND(0.50)	ND(0.50)	ND(5.0)



**Table 2 - Historical Private Supply Well Analytical Table**

Inactive Exxon Facility #28077  
 14258 Jarrettsville Pike  
 Phoenix, Maryland

Map/Parcel/Lot	Address	Sample Date	POET Sample Point	MTBE (µg/L)	Benzene (µg/L)	Toluene (µg/L)	Ethyl-benzene (µg/L)	Total Xylenes (µg/L)	Naphthalene (µg/L)	DIPE (µg/L)	ETBE (µg/L)	TAME (µg/L)	TBA (µg/L)
M35P356L04	3506 Hampshire Glen Court	9/15/2009	PM	ND(0.50)	ND(0.50)	ND(0.50)	ND(0.50)	ND(0.50)	ND(0.50)	ND(0.50)	ND(0.50)	ND(0.50)	ND(5.0)
M35P356L04	3506 Hampshire Glen Court	10/7/2009	PE	ND(0.50)	ND(0.50)	ND(0.50)	ND(0.50)	ND(0.50)	ND(0.50)	ND(0.50)	ND(0.50)	ND(0.50)	ND(5.0)
M35P356L04	3506 Hampshire Glen Court	10/7/2009	PI	0.14 J	ND(0.50)	ND(0.50)	ND(0.50)	ND(0.50)	ND(0.50)	ND(0.50)	ND(0.50)	ND(0.50)	ND(5.0)
M35P356L04	3506 Hampshire Glen Court	10/7/2009	PM	ND(0.50)	ND(0.50)	ND(0.50)	ND(0.50)	ND(0.50)	ND(0.50)	ND(0.50)	ND(0.50)	ND(0.50)	ND(5.0)
M35P356L04	3506 Hampshire Glen Court	10/19/2009	PE	ND(0.50)	ND(0.50)	ND(0.50)	ND(0.50)	ND(0.50)	ND(0.50)	ND(0.50)	ND(0.50)	ND(0.50)	ND(5.0)
M35P356L04	3506 Hampshire Glen Court	10/19/2009	PI	0.16 J	ND(0.50)	ND(0.50)	ND(0.50)	ND(0.50)	ND(0.50)	ND(0.50)	ND(0.50)	ND(0.50)	ND(5.0)
M35P356L04	3506 Hampshire Glen Court	10/19/2009	PM	ND(0.50)	ND(0.50)	ND(0.50)	ND(0.50)	ND(0.50)	ND(0.50)	ND(0.50)	ND(0.50)	ND(0.50)	ND(5.0)
M35P356L04	3506 Hampshire Glen Court	11/3/2009	PE	ND(0.50)	ND(0.50)	ND(0.50)	ND(0.50)	ND(0.50)	ND(0.50)	ND(0.50)	ND(0.50)	ND(0.50)	ND(5.0)
M35P356L04	3506 Hampshire Glen Court	11/3/2009	PI	0.14 J	ND(0.50)	ND(0.50)	ND(0.50)	ND(0.50)	ND(0.50)	ND(0.50)	ND(0.50)	ND(0.50)	ND(5.0)
M35P356L04	3506 Hampshire Glen Court	11/3/2009	PM	ND(0.50)	ND(0.50)	ND(0.50)	ND(0.50)	ND(0.50)	ND(0.50)	ND(0.50)	ND(0.50)	ND(0.50)	ND(5.0)
M35P356L04	3506 Hampshire Glen Court	11/23/2009	PE	ND(0.50)	ND(0.50)	ND(0.50)	ND(0.50)	ND(0.50)	ND(0.50)	ND(0.50)	ND(0.50)	ND(0.50)	ND(5.0)
M35P356L04	3506 Hampshire Glen Court	11/23/2009	PI	ND(0.50)	ND(0.50)	ND(0.50)	ND(0.50)	ND(0.50)	ND(0.50)	ND(0.50)	ND(0.50)	ND(0.50)	ND(5.0)
M35P356L04	3506 Hampshire Glen Court	11/23/2009	PM	ND(0.50)	ND(0.50)	ND(0.50)	ND(0.50)	ND(0.50)	ND(0.50)	ND(0.50)	ND(0.50)	ND(0.50)	ND(5.0)
M35P356L04	3506 Hampshire Glen Court	12/7/2009	PE	ND(0.50)	ND(0.50)	ND(0.50)	ND(0.50)	ND(0.50)	ND(0.50)	ND(0.50)	ND(0.50)	ND(0.50)	ND(5.0)
M35P356L04	3506 Hampshire Glen Court	12/7/2009	PI	0.11 J	ND(0.50)	ND(0.50)	ND(0.50)	ND(0.50)	ND(0.50)	ND(0.50)	ND(0.50)	ND(0.50)	ND(5.0)
M35P356L04	3506 Hampshire Glen Court	12/7/2009	PM	ND(0.50)	ND(0.50)	ND(0.50)	ND(0.50)	ND(0.50)	ND(0.50)	ND(0.50)	ND(0.50)	ND(0.50)	ND(5.0)
M35P356L04	3506 Hampshire Glen Court	12/21/2009	PE	ND(0.50)	ND(0.50)	ND(0.50)	ND(0.50)	ND(0.50)	ND(0.50)	ND(0.50)	ND(0.50)	ND(0.50)	ND(5.0)
M35P356L04	3506 Hampshire Glen Court	12/21/2009	PI	0.14 J	ND(0.50)	ND(0.50)	ND(0.50)	ND(0.50)	ND(0.50)	ND(0.50)	ND(0.50)	ND(0.50)	ND(5.0)
M35P356L04	3506 Hampshire Glen Court	12/21/2009	PM	ND(0.50)	ND(0.50)	ND(0.50)	ND(0.50)	ND(0.50)	ND(0.50)	ND(0.50)	ND(0.50)	ND(0.50)	ND(5.0)
M35P356L04	3506 Hampshire Glen Court	1/4/2010	PE	ND(0.50)	ND(0.50)	ND(0.50)	ND(0.50)	ND(0.50)	ND(0.50)	ND(0.50)	ND(0.50)	ND(0.50)	ND(5.0)
M35P356L04	3506 Hampshire Glen Court	1/4/2010	PI	0.12 J	ND(0.50)	ND(0.50)	ND(0.50)	ND(0.50)	ND(0.50)	ND(0.50)	ND(0.50)	ND(0.50)	ND(5.0)
M35P356L04	3506 Hampshire Glen Court	1/4/2010	PM	ND(0.50)	ND(0.50)	ND(0.50)	ND(0.50)	ND(0.50)	ND(0.50)	ND(0.50)	ND(0.50)	ND(0.50)	ND(5.0)
M35P356L04	3506 Hampshire Glen Court	1/21/2010	PE	ND(0.50)	ND(0.50)	ND(0.50)	ND(0.50)	ND(0.50)	ND(0.50)	ND(0.50)	ND(0.50)	ND(0.50)	ND(5.0)
M35P356L04	3506 Hampshire Glen Court	1/21/2010	PI	0.12 J	ND(0.50)	ND(0.50)	ND(0.50)	ND(0.50)	ND(0.50)	ND(0.50)	ND(0.50)	ND(0.50)	ND(5.0)
M35P356L04	3506 Hampshire Glen Court	1/21/2010	PM	ND(0.50)	ND(0.50)	ND(0.50)	ND(0.50)	ND(0.50)	ND(0.50)	ND(0.50)	ND(0.50)	ND(0.50)	ND(5.0)
M35P356L04	3506 Hampshire Glen Court	2/2/2010	PE	ND(0.50)	ND(0.50)	ND(0.50)	ND(0.50)	ND(0.50)	ND(0.50)	ND(0.50)	ND(0.50)	ND(0.50)	ND(5.0)
M35P356L04	3506 Hampshire Glen Court	2/2/2010	PI	0.12 J	ND(0.50)	ND(0.50)	ND(0.50)	ND(0.50)	ND(0.50)	ND(0.50)	ND(0.50)	ND(0.50)	ND(5.0)
M35P356L04	3506 Hampshire Glen Court	2/2/2010	PM	ND(0.50)	ND(0.50)	ND(0.50)	ND(0.50)	ND(0.50)	ND(0.50)	ND(0.50)	ND(0.50)	ND(0.50)	ND(5.0)
M35P356L04	3506 Hampshire Glen Court	2/17/2010	PI	0.13 J	ND(0.50)	ND(0.50)	ND(0.50)	ND(0.50)	ND(0.50)	ND(0.50)	ND(0.50)	ND(0.50)	ND(5.0)
M35P356L04	3506 Hampshire Glen Court	2/17/2010	PM	ND(0.50)	ND(0.50)	ND(0.50)	ND(0.50)	ND(0.50)	ND(0.50)	ND(0.50)	ND(0.50)	ND(0.50)	ND(5.0)

**Table 2 - Historical Private Supply Well Analytical Table**

Inactive Exxon Facility #28077  
 14258 Jarrettsville Pike  
 Phoenix, Maryland

Map/Parcel/Lot	Address	Sample Date	POET Sample Point	MTBE (µg/L)	Benzene (µg/L)	Toluene (µg/L)	Ethyl-benzene (µg/L)	Total Xylenes (µg/L)	Naphthalene (µg/L)	DIPE (µg/L)	ETBE (µg/L)	TAME (µg/L)	TBA (µg/L)
M35P356L04	3506 Hampshire Glen Court	3/1/2010	PE	ND(0.50)	ND(0.50)	ND(0.50)	ND(0.50)	ND(0.50)	ND(0.50)	ND(0.50)	ND(0.50)	ND(0.50)	ND(5.0)
M35P356L04	3506 Hampshire Glen Court	3/1/2010	PI	0.14 J	ND(0.50)	ND(0.50)	ND(0.50)	ND(0.50)	ND(0.50)	ND(0.50)	ND(0.50)	ND(0.50)	ND(5.0)
M35P356L04	3506 Hampshire Glen Court	3/1/2010	PM	ND(0.50)	ND(0.50)	ND(0.50)	ND(0.50)	ND(0.50)	ND(0.50)	ND(0.50)	ND(0.50)	ND(0.50)	ND(5.0)
M35P356L04	3506 Hampshire Glen Court	3/15/2010	PE	ND(0.50)	ND(0.50)	ND(0.50)	ND(0.50)	ND(0.50)	ND(0.50)	ND(0.50)	ND(0.50)	ND(0.50)	ND(5.0)
M35P356L04	3506 Hampshire Glen Court	3/15/2010	PI	0.13 J	ND(0.50)	ND(0.50)	ND(0.50)	ND(0.50)	ND(0.50)	ND(0.50)	ND(0.50)	ND(0.50)	ND(5.0)
M35P356L04	3506 Hampshire Glen Court	3/15/2010	PM	ND(0.50)	ND(0.50)	ND(0.50)	ND(0.50)	ND(0.50)	ND(0.50)	ND(0.50)	ND(0.50)	ND(0.50)	ND(5.0)
M35P356L04	3506 Hampshire Glen Court	4/6/2010	PE	ND(0.50)	ND(0.50)	ND(0.50)	ND(0.50)	ND(0.50)	ND(0.50)	ND(0.50)	ND(0.50)	ND(0.50)	ND(5.0)
M35P356L04	3506 Hampshire Glen Court	4/6/2010	PI	0.14 J	ND(0.50)	ND(0.50)	ND(0.50)	ND(0.50)	ND(0.50)	ND(0.50)	ND(0.50)	ND(0.50)	ND(5.0)
M35P356L04	3506 Hampshire Glen Court	4/6/2010	PM	ND(0.50)	ND(0.50)	ND(0.50)	ND(0.50)	ND(0.50)	ND(0.50)	ND(0.50)	ND(0.50)	ND(0.50)	ND(5.0)
M35P356L04	3506 Hampshire Glen Court	4/20/2010	PE	ND(0.50)	ND(0.50)	ND(0.50)	ND(0.50)	ND(0.50)	ND(0.50)	ND(0.50)	ND(0.50)	ND(0.50)	ND(5.0)
M35P356L04	3506 Hampshire Glen Court	4/20/2010	PI	0.14 J	ND(0.50)	ND(0.50)	ND(0.50)	ND(0.50)	ND(0.50)	ND(0.50)	ND(0.50)	ND(0.50)	ND(5.0)
M35P356L04	3506 Hampshire Glen Court	4/20/2010	PM	ND(0.50)	ND(0.50)	ND(0.50)	ND(0.50)	ND(0.50)	ND(0.50)	ND(0.50)	ND(0.50)	ND(0.50)	ND(5.0)
M35P356L04	3506 Hampshire Glen Court	5/4/2010	PE	ND(0.50)	ND(0.50)	ND(0.50)	ND(0.50)	ND(0.50)	ND(0.50)	ND(0.50)	ND(0.50)	ND(0.50)	ND(5.0)
M35P356L04	3506 Hampshire Glen Court	5/4/2010	PI	0.16 J	ND(0.50)	ND(0.50)	ND(0.50)	ND(0.50)	ND(0.50)	ND(0.50)	ND(0.50)	ND(0.50)	ND(5.0)
M35P356L04	3506 Hampshire Glen Court	5/4/2010	PM	ND(0.50)	ND(0.50)	ND(0.50)	ND(0.50)	ND(0.50)	ND(0.50)	ND(0.50)	ND(0.50)	ND(0.50)	ND(5.0)
M35P356L04	3506 Hampshire Glen Court	5/18/2010	PE	ND(0.50)	ND(0.50)	ND(0.50)	ND(0.50)	ND(0.50)	ND(0.50)	ND(0.50)	ND(0.50)	ND(0.50)	ND(5.0)
M35P356L04	3506 Hampshire Glen Court	5/18/2010	PI	0.19 J	ND(0.50)	ND(0.50)	ND(0.50)	ND(0.50)	ND(0.50)	ND(0.50)	ND(0.50)	ND(0.50)	ND(5.0)
M35P356L04	3506 Hampshire Glen Court	5/18/2010	PM	ND(0.50)	ND(0.50)	ND(0.50)	ND(0.50)	ND(0.50)	ND(0.50)	ND(0.50)	ND(0.50)	ND(0.50)	ND(5.0)
M35P356L04	3506 Hampshire Glen Court	6/8/2010	PE	ND(0.50)	ND(0.50)	ND(0.50)	ND(0.50)	ND(0.50)	ND(0.50)	ND(0.50)	ND(0.50)	ND(0.50)	ND(5.0)
M35P356L04	3506 Hampshire Glen Court	6/8/2010	PI	ND(0.50)	ND(0.50)	ND(0.50)	ND(0.50)	ND(0.50)	ND(0.50)	ND(0.50)	ND(0.50)	ND(0.50)	ND(5.0)
M35P356L04	3506 Hampshire Glen Court	6/8/2010	PM	ND(0.50)	ND(0.50)	ND(0.50)	ND(0.50)	ND(0.50)	ND(0.50)	ND(0.50)	ND(0.50)	ND(0.50)	ND(5.0)
M35P356L04	3506 Hampshire Glen Court	6/22/2010	PE	ND(0.50)	ND(0.50)	ND(0.50)	ND(0.50)	ND(0.50)	ND(0.50)	ND(0.50)	ND(0.50)	ND(0.50)	ND(5.0)
M35P356L04	3506 Hampshire Glen Court	6/22/2010	PI	ND(0.50)	ND(0.50)	ND(0.50)	ND(0.50)	ND(0.50)	ND(0.50)	ND(0.50)	ND(0.50)	ND(0.50)	ND(5.0)
M35P356L04	3506 Hampshire Glen Court	6/22/2010	PM	ND(0.50)	ND(0.50)	ND(0.50)	ND(0.50)	ND(0.50)	ND(0.50)	ND(0.50)	ND(0.50)	ND(0.50)	ND(5.0)
M35P356L04	3506 Hampshire Glen Court	7/13/2010	PE	ND(0.50)	ND(0.50)	ND(0.50)	ND(0.50)	ND(0.50)	ND(0.50)	ND(0.50)	ND(0.50)	ND(0.50)	ND(5.0)
M35P356L04	3506 Hampshire Glen Court	7/13/2010	PI	ND(0.50)	ND(0.50)	ND(0.50)	ND(0.50)	ND(0.50)	ND(0.50)	ND(0.50)	ND(0.50)	ND(0.50)	ND(5.0)
M35P356L04	3506 Hampshire Glen Court	7/13/2010	PM	ND(0.50)	ND(0.50)	ND(0.50)	ND(0.50)	ND(0.50)	ND(0.50)	ND(0.50)	ND(0.50)	ND(0.50)	ND(5.0)
M35P356L04	3506 Hampshire Glen Court	7/27/2010	PE	ND(0.50)	ND(0.50)	ND(0.50)	ND(0.50)	ND(0.50)	ND(0.50)	ND(0.50)	ND(0.50)	ND(0.50)	ND(5.0)
M35P356L04	3506 Hampshire Glen Court	7/27/2010	PI	ND(0.50)	ND(0.50)	ND(0.50)	ND(0.50)	ND(0.50)	ND(0.50)	ND(0.50)	ND(0.50)	ND(0.50)	ND(5.0)
M35P356L04	3506 Hampshire Glen Court	7/27/2010	PM	ND(0.50)	ND(0.50)	ND(0.50)	ND(0.50)	ND(0.50)	ND(0.50)	ND(0.50)	ND(0.50)	ND(0.50)	ND(5.0)

**Table 2 - Historical Private Supply Well Analytical Table**

Inactive Exxon Facility #28077  
 14258 Jarrettsville Pike  
 Phoenix, Maryland

Map/Parcel/Lot	Address	Sample Date	POET Sample Point	MTBE (µg/L)	Benzene (µg/L)	Toluene (µg/L)	Ethyl-benzene (µg/L)	Total Xylenes (µg/L)	Naphthalene (µg/L)	DIPE (µg/L)	ETBE (µg/L)	TAME (µg/L)	TBA (µg/L)
M35P356L04	3506 Hampshire Glen Court	8/2/2010	PE	ND(0.50)	ND(0.50)	ND(0.50)	ND(0.50)	ND(0.50)	ND(0.50)	ND(0.50)	ND(0.50)	ND(0.50)	ND(5.0)
M35P356L04	3506 Hampshire Glen Court	8/2/2010	PI	ND(0.50)	ND(0.50)	ND(0.50)	ND(0.50)	ND(0.50)	ND(0.50)	ND(0.50)	ND(0.50)	ND(0.50)	ND(5.0)
M35P356L04	3506 Hampshire Glen Court	8/2/2010	PM	ND(0.50)	ND(0.50)	ND(0.50)	ND(0.50)	ND(0.50)	ND(0.50)	ND(0.50)	ND(0.50)	ND(0.50)	ND(5.0)
M35P356L04	3506 Hampshire Glen Court	8/24/2010	PE	ND(0.50)	ND(0.50)	ND(0.50)	ND(0.50)	ND(0.50)	ND(0.50)	ND(0.50)	ND(0.50)	ND(0.50)	ND(5.0)
M35P356L04	3506 Hampshire Glen Court	8/24/2010	PI	ND(0.50)	ND(0.50)	ND(0.50)	ND(0.50)	ND(0.50)	ND(0.50)	ND(0.50)	ND(0.50)	ND(0.50)	ND(5.0)
M35P356L04	3506 Hampshire Glen Court	8/24/2010	PM	ND(0.50)	ND(0.50)	ND(0.50)	ND(0.50)	ND(0.50)	ND(0.50)	ND(0.50)	ND(0.50)	ND(0.50)	ND(5.0)
M35P356L04	3506 Hampshire Glen Court	9/7/2010	PE	ND(0.50)	ND(0.50)	ND(0.50)	ND(0.50)	ND(0.50)	ND(0.50)	ND(0.50)	ND(0.50)	ND(0.50)	ND(5.0)
M35P356L04	3506 Hampshire Glen Court	9/7/2010	PI	ND(0.50)	ND(0.50)	ND(0.50)	ND(0.50)	ND(0.50)	ND(0.50)	ND(0.50)	ND(0.50)	ND(0.50)	ND(5.0)
M35P356L04	3506 Hampshire Glen Court	9/7/2010	PM	ND(0.50)	ND(0.50)	ND(0.50)	ND(0.50)	ND(0.50)	ND(0.50)	ND(0.50)	ND(0.50)	ND(0.50)	ND(5.0)
M35P356L04	3506 Hampshire Glen Court	9/21/2010	PE	ND(0.50)	ND(0.50)	ND(0.50)	ND(0.50)	ND(0.50)	ND(0.50)	ND(0.50)	ND(0.50)	ND(0.50)	ND(5.0)
M35P356L04	3506 Hampshire Glen Court	9/21/2010	PI	ND(0.50)	ND(0.50)	ND(0.50)	ND(0.50)	ND(0.50)	ND(0.50)	ND(0.50)	ND(0.50)	ND(0.50)	ND(5.0)
M35P356L04	3506 Hampshire Glen Court	9/21/2010	PM	ND(0.50)	ND(0.50)	ND(0.50)	ND(0.50)	ND(0.50)	ND(0.50)	ND(0.50)	ND(0.50)	ND(0.50)	ND(5.0)
M35P356L04	3506 Hampshire Glen Court	10/6/2010	PE	ND(0.50)	ND(0.50)	ND(0.50)	ND(0.50)	ND(0.50)	ND(0.50)	ND(0.50)	ND(0.50)	ND(0.50)	ND(5.0)
M35P356L04	3506 Hampshire Glen Court	10/6/2010	PI	ND(0.50)	ND(0.50)	ND(0.50)	ND(0.50)	ND(0.50)	ND(0.50)	ND(0.50)	ND(0.50)	ND(0.50)	ND(5.0)
M35P356L04	3506 Hampshire Glen Court	10/6/2010	PM	ND(0.50)	ND(0.50)	ND(0.50)	ND(0.50)	ND(0.50)	ND(0.50)	ND(0.50)	ND(0.50)	ND(0.50)	ND(5.0)
M35P356L04	3506 Hampshire Glen Court	10/18/2010	PE	ND(0.50)	ND(0.50)	ND(0.50)	ND(0.50)	ND(0.50)	ND(0.50)	ND(0.50)	ND(0.50)	ND(0.50)	ND(5.0)
M35P356L04	3506 Hampshire Glen Court	10/18/2010	PI	ND(0.50)	ND(0.50)	ND(0.50)	ND(0.50)	ND(0.50)	ND(0.50)	ND(0.50)	ND(0.50)	ND(0.50)	ND(5.0)
M35P356L04	3506 Hampshire Glen Court	10/18/2010	PM	ND(0.50)	ND(0.50)	ND(0.50)	ND(0.50)	ND(0.50)	ND(0.50)	ND(0.50)	ND(0.50)	ND(0.50)	ND(5.0)
M35P356L04	3506 Hampshire Glen Court	11/1/2010	PE	ND(0.50)	ND(0.50)	ND(0.50)	ND(0.50)	ND(0.50)	ND(0.50)	ND(0.50)	ND(0.50)	ND(0.50)	ND(5.0)
M35P356L04	3506 Hampshire Glen Court	11/1/2010	PI	ND(0.50)	ND(0.50)	ND(0.50)	ND(0.50)	ND(0.50)	ND(0.50)	ND(0.50)	ND(0.50)	ND(0.50)	ND(5.0)
M35P356L04	3506 Hampshire Glen Court	11/1/2010	PM	ND(0.50)	ND(0.50)	ND(0.50)	ND(0.50)	ND(0.50)	ND(0.50)	ND(0.50)	ND(0.50)	ND(0.50)	ND(5.0)
M35P356L04	3506 Hampshire Glen Court	11/16/2010	PE	ND(0.50)	ND(0.50)	ND(0.50)	ND(0.50)	ND(0.50)	ND(0.50)	ND(0.50)	ND(0.50)	ND(0.50)	ND(5.0)
M35P356L04	3506 Hampshire Glen Court	11/16/2010	PI	ND(0.50)	ND(0.50)	ND(0.50)	ND(0.50)	ND(0.50)	ND(0.50)	ND(0.50)	ND(0.50)	ND(0.50)	ND(5.0)
M35P356L04	3506 Hampshire Glen Court	11/16/2010	PM	ND(0.50)	ND(0.50)	ND(0.50)	ND(0.50)	ND(0.50)	ND(0.50)	ND(0.50)	ND(0.50)	ND(0.50)	ND(5.0)
M35P356L04	3506 Hampshire Glen Court	12/6/2010	PE	ND(0.50)	ND(0.50)	ND(0.50)	ND(0.50)	ND(0.50)	ND(0.50)	ND(0.50)	ND(0.50)	ND(0.50)	ND(5.0)
M35P356L04	3506 Hampshire Glen Court	12/6/2010	PI	ND(0.50)	ND(0.50)	ND(0.50)	ND(0.50)	ND(0.50)	ND(0.50)	ND(0.50)	ND(0.50)	ND(0.50)	ND(5.0)
M35P356L04	3506 Hampshire Glen Court	12/6/2010	PM	ND(0.50)	ND(0.50)	ND(0.50)	ND(0.50)	ND(0.50)	ND(0.50)	ND(0.50)	ND(0.50)	ND(0.50)	ND(5.0)
M35P356L04	3506 Hampshire Glen Court	12/20/2010	PE	ND(0.50)	ND(0.50)	ND(0.50)	ND(0.50)	ND(0.50)	ND(0.50)	ND(0.50)	ND(0.50)	ND(0.50)	ND(5.0)
M35P356L04	3506 Hampshire Glen Court	12/20/2010	PI	ND(0.50)	ND(0.50)	ND(0.50)	ND(0.50)	ND(0.50)	ND(0.50)	ND(0.50)	ND(0.50)	ND(0.50)	ND(5.0)
M35P356L04	3506 Hampshire Glen Court	12/20/2010	PM	ND(0.50)	ND(0.50)	ND(0.50)	ND(0.50)	ND(0.50)	ND(0.50)	ND(0.50)	ND(0.50)	ND(0.50)	ND(5.0)

**Table 2 - Historical Private Supply Well Analytical Table**

Inactive Exxon Facility #28077  
 14258 Jarrettsville Pike  
 Phoenix, Maryland

Map/Parcel/Lot	Address	Sample Date	POET Sample Point	MTBE (µg/L)	Benzene (µg/L)	Toluene (µg/L)	Ethyl-benzene (µg/L)	Total Xylenes (µg/L)	Naphthalene (µg/L)	DIPE (µg/L)	ETBE (µg/L)	TAME (µg/L)	TBA (µg/L)
M35P356L04	3506 Hampshire Glen Court	1/4/2011	PE	ND(0.50)	ND(0.50)	ND(0.50)	ND(0.50)	ND(0.50)	ND(0.50)	ND(0.50)	ND(0.50)	ND(0.50)	ND(5.0)
M35P356L04	3506 Hampshire Glen Court	1/4/2011	PI	ND(0.50)	ND(0.50)	ND(0.50)	ND(0.50)	ND(0.50)	ND(0.50)	ND(0.50)	ND(0.50)	ND(0.50)	ND(5.0)
M35P356L04	3506 Hampshire Glen Court	1/4/2011	PM	ND(0.50)	ND(0.50)	ND(0.50)	ND(0.50)	ND(0.50)	ND(0.50)	ND(0.50)	ND(0.50)	ND(0.50)	ND(5.0)
M35P356L04	3506 Hampshire Glen Court	1/17/2011	PE	ND(0.50)	ND(0.50)	ND(0.50)	ND(0.50)	ND(0.50)	ND(0.50)	ND(0.50)	ND(0.50)	ND(0.50)	ND(5.0)
M35P356L04	3506 Hampshire Glen Court	1/17/2011	PI	ND(0.50)	ND(0.50)	ND(0.50)	ND(0.50)	ND(0.50)	ND(0.50)	ND(0.50)	ND(0.50)	ND(0.50)	ND(5.0)
M35P356L04	3506 Hampshire Glen Court	1/17/2011	PM	ND(0.50)	ND(0.50)	ND(0.50)	ND(0.50)	ND(0.50)	ND(0.50)	ND(0.50)	ND(0.50)	ND(0.50)	ND(5.0)
M35P356L04	3506 Hampshire Glen Court	2/7/2011	PE	ND(0.50)	ND(0.50)	ND(0.50)	ND(0.50)	ND(0.50)	ND(0.50)	ND(0.50)	ND(0.50)	ND(0.50)	ND(5.0)
M35P356L04	3506 Hampshire Glen Court	2/7/2011	PI	ND(0.50)	ND(0.50)	ND(0.50)	ND(0.50)	ND(0.50)	ND(0.50)	ND(0.50)	ND(0.50)	ND(0.50)	ND(5.0)
M35P356L04	3506 Hampshire Glen Court	2/7/2011	PM	ND(0.50)	ND(0.50)	ND(0.50)	ND(0.50)	ND(0.50)	ND(0.50)	ND(0.50)	ND(0.50)	ND(0.50)	ND(5.0)
M35P356L04	3506 Hampshire Glen Court	2/17/2011	PE	ND(0.50)	ND(0.50)	ND(0.50)	ND(0.50)	ND(0.50)	ND(0.50)	ND(0.50)	ND(0.50)	ND(0.50)	ND(5.0)
M35P356L04	3506 Hampshire Glen Court	2/17/2011	PI	ND(0.50)	ND(0.50)	ND(0.50)	ND(0.50)	ND(0.50)	ND(0.50)	ND(0.50)	ND(0.50)	ND(0.50)	ND(5.0)
M35P356L04	3506 Hampshire Glen Court	2/17/2011	PM	ND(0.50)	ND(0.50)	ND(0.50)	ND(0.50)	ND(0.50)	ND(0.50)	ND(0.50)	ND(0.50)	ND(0.50)	ND(5.0)
M35P356L04	3506 Hampshire Glen Court	2/22/2011	PE	ND(0.50)	ND(0.50)	ND(0.50)	ND(0.50)	ND(0.50)	ND(0.50)	ND(0.50)	ND(0.50)	ND(0.50)	ND(5.0)
M35P356L04	3506 Hampshire Glen Court	2/22/2011	PI	ND(0.50)	ND(0.50)	ND(0.50)	ND(0.50)	ND(0.50)	ND(0.50)	ND(0.50)	ND(0.50)	ND(0.50)	ND(5.0)
M35P356L04	3506 Hampshire Glen Court	2/22/2011	PM	ND(0.50)	ND(0.50)	ND(0.50)	ND(0.50)	ND(0.50)	ND(0.50)	ND(0.50)	ND(0.50)	ND(0.50)	ND(5.0)
M35P356L04	3506 Hampshire Glen Court	3/7/2011	PE	ND(0.50)	ND(0.50)	ND(0.50)	ND(0.50)	ND(0.50)	ND(0.50)	ND(0.50)	ND(0.50)	ND(0.50)	ND(5.0)
M35P356L04	3506 Hampshire Glen Court	3/7/2011	PI	ND(0.50)	ND(0.50)	ND(0.50)	ND(0.50)	ND(0.50)	ND(0.50)	ND(0.50)	ND(0.50)	ND(0.50)	ND(5.0)
M35P356L04	3506 Hampshire Glen Court	3/7/2011	PM	ND(0.50)	ND(0.50)	ND(0.50)	ND(0.50)	ND(0.50)	ND(0.50)	ND(0.50)	ND(0.50)	ND(0.50)	ND(5.0)
M35P356L04	3506 Hampshire Glen Court	3/23/2011	PE	ND(0.50)	ND(0.50)	ND(0.50)	ND(0.50)	ND(0.50)	ND(0.50)	ND(0.50)	ND(0.50)	ND(0.50)	ND(5.0)
M35P356L04	3506 Hampshire Glen Court	3/23/2011	PI	ND(0.50)	ND(0.50)	ND(0.50)	ND(0.50)	ND(0.50)	ND(0.50)	ND(0.50)	ND(0.50)	ND(0.50)	ND(5.0)
M35P356L04	3506 Hampshire Glen Court	3/23/2011	PM	ND(0.50)	ND(0.50)	ND(0.50)	ND(0.50)	ND(0.50)	ND(0.50)	ND(0.50)	ND(0.50)	ND(0.50)	ND(5.0)
M35P356L04	3506 Hampshire Glen Court	4/4/2011	PE	ND(0.50)	ND(0.50)	ND(0.50)	ND(0.50)	ND(0.50)	ND(0.50)	ND(0.50)	ND(0.50)	ND(0.50)	ND(5.0)
M35P356L04	3506 Hampshire Glen Court	4/4/2011	PI	ND(0.50)	ND(0.50)	ND(0.50)	ND(0.50)	ND(0.50)	ND(0.50)	ND(0.50)	ND(0.50)	ND(0.50)	ND(5.0)
M35P356L04	3506 Hampshire Glen Court	4/4/2011	PM	ND(0.50)	ND(0.50)	ND(0.50)	ND(0.50)	ND(0.50)	ND(0.50)	ND(0.50)	ND(0.50)	ND(0.50)	ND(5.0)
M35P356L04	3506 Hampshire Glen Court	4/18/2011	PE	ND(0.50)	ND(0.50)	ND(0.50)	ND(0.50)	ND(0.50)	ND(0.50)	ND(0.50)	ND(0.50)	ND(0.50)	ND(5.0)
M35P356L04	3506 Hampshire Glen Court	4/18/2011	PI	ND(0.50)	ND(0.50)	ND(0.50)	ND(0.50)	ND(0.50)	ND(0.50)	ND(0.50)	ND(0.50)	ND(0.50)	ND(5.0)
M35P356L04	3506 Hampshire Glen Court	4/18/2011	PM	ND(0.50)	ND(0.50)	ND(0.50)	ND(0.50)	ND(0.50)	ND(0.50)	ND(0.50)	ND(0.50)	ND(0.50)	ND(5.0)
M35P356L04	3506 Hampshire Glen Court	5/2/2011	PE	ND(0.50)	ND(0.50)	ND(0.50)	ND(0.50)	ND(0.50)	ND(0.50)	ND(0.50)	ND(0.50)	ND(0.50)	ND(5.0)
M35P356L04	3506 Hampshire Glen Court	5/2/2011	PI	ND(0.50)	ND(0.50)	ND(0.50)	ND(0.50)	ND(0.50)	ND(0.50)	ND(0.50)	ND(0.50)	ND(0.50)	ND(5.0)
M35P356L04	3506 Hampshire Glen Court	5/2/2011	PM	ND(0.50)	ND(0.50)	ND(0.50)	ND(0.50)	ND(0.50)	ND(0.50)	ND(0.50)	ND(0.50)	ND(0.50)	ND(5.0)

**Table 2 - Historical Private Supply Well Analytical Table**

Inactive Exxon Facility #28077  
 14258 Jarrettsville Pike  
 Phoenix, Maryland

Map/Parcel/Lot	Address	Sample Date	POET Sample Point	MTBE (µg/L)	Benzene (µg/L)	Toluene (µg/L)	Ethyl-benzene (µg/L)	Total Xylenes (µg/L)	Naphthalene (µg/L)	DIPE (µg/L)	ETBE (µg/L)	TAME (µg/L)	TBA (µg/L)
M35P356L04	3506 Hampshire Glen Court	5/18/2011	PE	ND(0.50)	ND(0.50)	ND(0.50)	ND(0.50)	ND(0.50)	ND(0.50)	ND(0.50)	ND(0.50)	ND(0.50)	ND(5.0)
M35P356L04	3506 Hampshire Glen Court	5/18/2011	PI	0.12 J	ND(0.50)	ND(0.50)	ND(0.50)	ND(0.50)	ND(0.50)	ND(0.50)	ND(0.50)	ND(0.50)	ND(5.0)
M35P356L04	3506 Hampshire Glen Court	5/18/2011	PM	0.13 J	ND(0.50)	ND(0.50)	ND(0.50)	ND(0.50)	ND(0.50)	ND(0.50)	ND(0.50)	ND(0.50)	ND(5.0)
M35P356L04	3506 Hampshire Glen Court	6/1/2011	PE	ND(0.50)	ND(0.50)	ND(0.50)	ND(0.50)	ND(0.50)	ND(0.50)	ND(0.50)	ND(0.50)	ND(0.50)	ND(5.0)
M35P356L04	3506 Hampshire Glen Court	6/1/2011	PI	0.10 J	ND(0.50)	ND(0.50)	ND(0.50)	ND(0.50)	ND(0.50)	ND(0.50)	ND(0.50)	ND(0.50)	ND(5.0)
M35P356L04	3506 Hampshire Glen Court	6/1/2011	PM	0.13 J	ND(0.50)	ND(0.50)	ND(0.50)	ND(0.50)	ND(0.50)	ND(0.50)	ND(0.50)	ND(0.50)	ND(5.0)
M35P356L04	3506 Hampshire Glen Court	6/6/2011	PE	ND(0.50)	ND(0.50)	ND(0.50)	ND(0.50)	ND(0.50)	ND(0.50)	ND(0.50)	ND(0.50)	ND(0.50)	ND(5.0)
M35P356L04	3506 Hampshire Glen Court	6/6/2011	PI	0.12 J	ND(0.50)	ND(0.50)	ND(0.50)	ND(0.50)	ND(0.50)	ND(0.50)	ND(0.50)	ND(0.50)	ND(5.0)
M35P356L04	3506 Hampshire Glen Court	6/6/2011	PM	0.16 J	ND(0.50)	ND(0.50)	ND(0.50)	ND(0.50)	ND(0.50)	ND(0.50)	ND(0.50)	ND(0.50)	ND(5.0)
M35P356L04	3506 Hampshire Glen Court	6/21/2011	PE	ND(0.50)	ND(0.50)	ND(0.50)	ND(0.50)	ND(0.50)	ND(0.50)	ND(0.50)	ND(0.50)	ND(0.50)	ND(5.0)
M35P356L04	3506 Hampshire Glen Court	6/21/2011	PI	0.14 J	ND(0.50)	ND(0.50)	ND(0.50)	ND(0.50)	ND(0.50)	ND(0.50)	ND(0.50)	ND(0.50)	ND(5.0)
M35P356L04	3506 Hampshire Glen Court	6/21/2011	PM	0.15 J	ND(0.50)	ND(0.50)	ND(0.50)	ND(0.50)	ND(0.50)	ND(0.50)	ND(0.50)	ND(0.50)	ND(5.0)
M35P356L04	3506 Hampshire Glen Court	6/30/2011	PE	ND(0.50)	ND(0.50)	ND(0.50)	ND(0.50)	ND(0.50)	ND(0.50)	ND(0.50)	ND(0.50)	ND(0.50)	ND(5.0)
M35P356L04	3506 Hampshire Glen Court	6/30/2011	PI	0.13 J	ND(0.50)	ND(0.50)	ND(0.50)	ND(0.50)	ND(0.50)	ND(0.50)	ND(0.50)	ND(0.50)	ND(5.0)
M35P356L04	3506 Hampshire Glen Court	6/30/2011	PM	ND(0.50)	ND(0.50)	ND(0.50)	ND(0.50)	ND(0.50)	ND(0.50)	ND(0.50)	ND(0.50)	ND(0.50)	ND(5.0)
M35P356L04	3506 Hampshire Glen Court	7/11/2011	PE	ND(0.50)	ND(0.50)	ND(0.50)	ND(0.50)	ND(0.50)	ND(0.50)	ND(0.50)	ND(0.50)	ND(0.50)	ND(5.0)
M35P356L04	3506 Hampshire Glen Court	7/11/2011	PI	0.10 J	ND(0.50)	ND(0.50)	ND(0.50)	ND(0.50)	ND(0.50)	ND(0.50)	ND(0.50)	ND(0.50)	ND(5.0)
M35P356L04	3506 Hampshire Glen Court	7/11/2011	PM	ND(0.50)	ND(0.50)	ND(0.50)	ND(0.50)	ND(0.50)	ND(0.50)	ND(0.50)	ND(0.50)	ND(0.50)	ND(5.0)
M35P356L04	3506 Hampshire Glen Court	7/26/2011	PE	ND(0.50)	ND(0.50)	ND(0.50)	ND(0.50)	ND(0.50)	ND(0.50)	ND(0.50)	ND(0.50)	ND(0.50)	ND(5.0)
M35P356L04	3506 Hampshire Glen Court	7/26/2011	PI	0.12 J	ND(0.50)	ND(0.50)	ND(0.50)	ND(0.50)	ND(0.50)	ND(0.50)	ND(0.50)	ND(0.50)	ND(5.0)
M35P356L04	3506 Hampshire Glen Court	7/26/2011	PM	ND(0.50)	ND(0.50)	ND(0.50)	ND(0.50)	ND(0.50)	ND(0.50)	ND(0.50)	ND(0.50)	ND(0.50)	ND(5.0)
M35P356L04	3506 Hampshire Glen Court	8/1/2011	PE	ND(0.50)	ND(0.50)	ND(0.50)	ND(0.50)	ND(0.50)	ND(0.50)	ND(0.50)	ND(0.50)	ND(0.50)	ND(5.0)
M35P356L04	3506 Hampshire Glen Court	8/1/2011	PI	0.10 J	ND(0.50)	ND(0.50)	ND(0.50)	ND(0.50)	ND(0.50)	ND(0.50)	ND(0.50)	ND(0.50)	ND(5.0)
M35P356L04	3506 Hampshire Glen Court	8/1/2011	PM	ND(0.50)	ND(0.50)	ND(0.50)	ND(0.50)	ND(0.50)	ND(0.50)	ND(0.50)	ND(0.50)	ND(0.50)	ND(5.0)
M35P356L04	3506 Hampshire Glen Court	8/17/2011	PE	ND(0.50)	ND(0.50)	ND(0.50)	ND(0.50)	ND(0.50)	ND(0.50)	ND(0.50)	ND(0.50)	ND(0.50)	ND(5.0)
M35P356L04	3506 Hampshire Glen Court	8/17/2011	PI	0.11 J	ND(0.50)	ND(0.50)	ND(0.50)	ND(0.50)	ND(0.50)	ND(0.50)	ND(0.50)	ND(0.50)	ND(5.0)
M35P356L04	3506 Hampshire Glen Court	8/17/2011	PM	ND(0.50)	ND(0.50)	ND(0.50)	ND(0.50)	ND(0.50)	ND(0.50)	ND(0.50)	ND(0.50)	ND(0.50)	ND(5.0)
M35P356L04	3506 Hampshire Glen Court	8/30/2011	PE	ND(0.50)	ND(0.50)	ND(0.50)	ND(0.50)	ND(0.50)	ND(0.50)	ND(0.50)	ND(0.50)	ND(0.50)	ND(5.0)
M35P356L04	3506 Hampshire Glen Court	8/30/2011	PI	0.13 J	ND(0.50)	ND(0.50)	ND(0.50)	ND(0.50)	ND(0.50)	ND(0.50)	ND(0.50)	ND(0.50)	ND(5.0)
M35P356L04	3506 Hampshire Glen Court	8/30/2011	PM	ND(0.50)	ND(0.50)	ND(0.50)	ND(0.50)	ND(0.50)	ND(0.50)	ND(0.50)	ND(0.50)	ND(0.50)	ND(5.0)

**Table 2 - Historical Private Supply Well Analytical Table**

Inactive Exxon Facility #28077  
 14258 Jarrettsville Pike  
 Phoenix, Maryland

Map/Parcel/Lot	Address	Sample Date	POET Sample Point	MTBE (µg/L)	Benzene (µg/L)	Toluene (µg/L)	Ethyl-benzene (µg/L)	Total Xylenes (µg/L)	Naphthalene (µg/L)	DIPE (µg/L)	ETBE (µg/L)	TAME (µg/L)	TBA (µg/L)
M35P356L04	3506 Hampshire Glen Court	9/12/2011	PE	ND(0.50)	ND(0.50)	ND(0.50)	ND(0.50)	ND(0.50)	ND(0.50)	ND(0.50)	ND(0.50)	ND(0.50)	ND(5.0)
M35P356L04	3506 Hampshire Glen Court	9/12/2011	PI	0.084 J	ND(0.50)	ND(0.50)	ND(0.50)	ND(0.50)	ND(0.50)	ND(0.50)	ND(0.50)	ND(0.50)	ND(5.0)
M35P356L04	3506 Hampshire Glen Court	9/12/2011	PM	ND(0.50)	ND(0.50)	ND(0.50)	ND(0.50)	ND(0.50)	ND(0.50)	ND(0.50)	ND(0.50)	ND(0.50)	ND(5.0)
M35P356L04	3506 Hampshire Glen Court	9/28/2011	PE	ND(0.50)	ND(0.50)	ND(0.50)	ND(0.50)	ND(0.50)	ND(0.50)	ND(0.50)	ND(0.50)	ND(0.50)	ND(5.0)
M35P356L04	3506 Hampshire Glen Court	9/28/2011	PI	0.079 J	ND(0.50)	ND(0.50)	ND(0.50)	ND(0.50)	ND(0.50)	ND(0.50)	ND(0.50)	ND(0.50)	ND(5.0)
M35P356L04	3506 Hampshire Glen Court	9/28/2011	PM	ND(0.50)	ND(0.50)	ND(0.50)	ND(0.50)	ND(0.50)	ND(0.50)	ND(0.50)	ND(0.50)	ND(0.50)	ND(5.0)
M35P356L04	3506 Hampshire Glen Court	10/4/2011	PE	ND(0.50)	ND(0.50)	ND(0.50)	ND(0.50)	ND(0.50)	ND(0.50)	ND(0.50)	ND(0.50)	ND(0.50)	ND(5.0)
M35P356L04	3506 Hampshire Glen Court	10/4/2011	PI	0.10 J	ND(0.50)	ND(0.50)	ND(0.50)	ND(0.50)	ND(0.50)	ND(0.50)	ND(0.50)	ND(0.50)	ND(5.0)
M35P356L04	3506 Hampshire Glen Court	10/4/2011	PM	ND(0.50)	ND(0.50)	ND(0.50)	ND(0.50)	ND(0.50)	ND(0.50)	ND(0.50)	ND(0.50)	ND(0.50)	ND(5.0)
M35P356L04	3506 Hampshire Glen Court	10/25/2011	PE	ND(0.50)	ND(0.50)	ND(0.50)	ND(0.50)	ND(0.50)	ND(0.50)	ND(0.50)	ND(0.50)	ND(0.50)	ND(5.0)
M35P356L04	3506 Hampshire Glen Court	10/25/2011	PI	ND(0.50)	ND(0.50)	ND(0.50)	ND(0.50)	ND(0.50)	ND(0.50)	ND(0.50)	ND(0.50)	ND(0.50)	ND(5.0)
M35P356L04	3506 Hampshire Glen Court	10/25/2011	PM	ND(0.50)	ND(0.50)	ND(0.50)	ND(0.50)	ND(0.50)	ND(0.50)	ND(0.50)	ND(0.50)	ND(0.50)	ND(5.0)
M35P356L04	3506 Hampshire Glen Court	11/7/2011	PE	ND(0.50)	ND(0.50)	ND(0.50)	ND(0.50)	ND(0.50)	ND(0.50)	ND(0.50)	ND(0.50)	ND(0.50)	ND(5.0)
M35P356L04	3506 Hampshire Glen Court	11/7/2011	PI	0.18 J	ND(0.50)	ND(0.50)	ND(0.50)	ND(0.50)	ND(0.50)	ND(0.50)	ND(0.50)	ND(0.50)	ND(5.0)
M35P356L04	3506 Hampshire Glen Court	11/7/2011	PM	ND(0.50)	ND(0.50)	ND(0.50)	ND(0.50)	ND(0.50)	ND(0.50)	ND(0.50)	ND(0.50)	ND(0.50)	ND(5.0)
M35P356L04	3506 Hampshire Glen Court	11/22/2011	PE	ND(0.50)	ND(0.50)	ND(0.50)	ND(0.50)	ND(0.50)	ND(0.50)	ND(0.50)	ND(0.50)	ND(0.50)	ND(5.0)
M35P356L04	3506 Hampshire Glen Court	11/22/2011	PI	0.19 J	ND(0.50)	ND(0.50)	ND(0.50)	ND(0.50)	ND(0.50)	ND(0.50)	ND(0.50)	ND(0.50)	ND(5.0)
M35P356L04	3506 Hampshire Glen Court	11/22/2011	PM	ND(0.50)	ND(0.50)	ND(0.50)	ND(0.50)	ND(0.50)	ND(0.50)	ND(0.50)	ND(0.50)	ND(0.50)	ND(5.0)
M35P356L04	3506 Hampshire Glen Court	12/5/2011	PE	ND(0.50)	ND(0.50)	ND(0.50)	ND(0.50)	ND(0.50)	ND(0.50)	ND(0.50)	ND(0.50)	ND(0.50)	ND(5.0)
M35P356L04	3506 Hampshire Glen Court	12/5/2011	PI	0.20 J	ND(0.50)	ND(0.50)	ND(0.50)	ND(0.50)	ND(0.50)	ND(0.50)	ND(0.50)	ND(0.50)	ND(5.0)
M35P356L04	3506 Hampshire Glen Court	12/5/2011	PM	ND(0.50)	ND(0.50)	ND(0.50)	ND(0.50)	ND(0.50)	ND(0.50)	ND(0.50)	ND(0.50)	ND(0.50)	ND(5.0)
M35P356L04	3506 Hampshire Glen Court	12/20/2011	PE	ND(0.50)	ND(0.50)	ND(0.50)	ND(0.50)	ND(0.50)	ND(0.50)	ND(0.50)	ND(0.50)	ND(0.50)	ND(5.0)
M35P356L04	3506 Hampshire Glen Court	12/20/2011	PI	0.17 J	ND(0.50)	ND(0.50)	ND(0.50)	ND(0.50)	ND(0.50)	ND(0.50)	ND(0.50)	ND(0.50)	ND(5.0)
M35P356L04	3506 Hampshire Glen Court	12/20/2011	PM	ND(0.50)	ND(0.50)	ND(0.50)	ND(0.50)	ND(0.50)	ND(0.50)	ND(0.50)	ND(0.50)	ND(0.50)	ND(5.0)
M35P356L04	3506 Hampshire Glen Court	1/10/2012	PE	ND(0.50)	ND(0.50)	ND(0.50)	ND(0.50)	ND(0.50)	ND(0.50)	ND(0.50)	ND(0.50)	ND(0.50)	ND(5.0)
M35P356L04	3506 Hampshire Glen Court	1/10/2012	PI	0.16 J	ND(0.50)	ND(0.50)	ND(0.50)	ND(0.50)	ND(0.50)	ND(0.50)	ND(0.50)	ND(0.50)	ND(5.0)
M35P356L04	3506 Hampshire Glen Court	1/10/2012	PM	ND(0.50)	ND(0.50)	ND(0.50)	ND(0.50)	ND(0.50)	ND(0.50)	ND(0.50)	ND(0.50)	ND(0.50)	ND(5.0)
M35P356L04	3506 Hampshire Glen Court	1/23/2012	PE	ND(0.50)	ND(0.50)	ND(0.50)	ND(0.50)	ND(0.50)	ND(0.50)	ND(0.50)	ND(0.50)	ND(0.50)	ND(5.0)
M35P356L04	3506 Hampshire Glen Court	1/23/2012	PI	0.15 J	ND(0.50)	ND(0.50)	ND(0.50)	ND(0.50)	ND(0.50)	ND(0.50)	ND(0.50)	ND(0.50)	ND(5.0)
M35P356L04	3506 Hampshire Glen Court	1/23/2012	PM	ND(0.50)	ND(0.50)	ND(0.50)	ND(0.50)	ND(0.50)	ND(0.50)	ND(0.50)	ND(0.50)	ND(0.50)	ND(5.0)



**Table 2 - Historical Private Supply Well Analytical Table**

Inactive Exxon Facility #28077  
 14258 Jarrettsville Pike  
 Phoenix, Maryland

Map/Parcel/Lot	Address	Sample Date	POET Sample Point	MTBE (µg/L)	Benzene (µg/L)	Toluene (µg/L)	Ethyl-benzene (µg/L)	Total Xylenes (µg/L)	Naphthalene (µg/L)	DIPE (µg/L)	ETBE (µg/L)	TAME (µg/L)	TBA (µg/L)
M35P356L04	3506 Hampshire Glen Court	2/6/2012	PE	ND(0.50)	ND(0.50)	ND(0.50)	ND(0.50)	ND(0.50)	ND(0.50)	ND(0.50)	ND(0.50)	ND(0.50)	ND(5.0)
M35P356L04	3506 Hampshire Glen Court	2/6/2012	PI	0.14 J	ND(0.50)	ND(0.50)	ND(0.50)	ND(0.50)	ND(0.50)	ND(0.50)	ND(0.50)	ND(0.50)	ND(5.0)
M35P356L04	3506 Hampshire Glen Court	2/6/2012	PM	ND(0.50)	ND(0.50)	ND(0.50)	ND(0.50)	ND(0.50)	ND(0.50)	ND(0.50)	ND(0.50)	ND(0.50)	ND(5.0)
M35P356L04	3506 Hampshire Glen Court	2/21/2012	PE	ND(0.50)	ND(0.50)	ND(0.50)	ND(0.50)	ND(0.50)	ND(0.50)	ND(0.50)	ND(0.50)	ND(0.50)	ND(5.0)
M35P356L04	3506 Hampshire Glen Court	2/21/2012	PI	ND(0.50)	ND(0.50)	ND(0.50)	ND(0.50)	ND(0.50)	ND(0.50)	ND(0.50)	ND(0.50)	ND(0.50)	ND(5.0)
M35P356L04	3506 Hampshire Glen Court	2/21/2012	PM	ND(0.50)	ND(0.50)	ND(0.50)	ND(0.50)	ND(0.50)	ND(0.50)	ND(0.50)	ND(0.50)	ND(0.50)	ND(5.0)
M35P356L04	3506 Hampshire Glen Court	3/6/2012	PE	ND(0.50)	ND(0.50)	ND(0.50)	ND(0.50)	ND(0.50)	ND(0.50)	ND(0.50)	ND(0.50)	ND(0.50)	ND(5.0)
M35P356L04	3506 Hampshire Glen Court	3/6/2012	PI	0.13 J	ND(0.50)	ND(0.50)	ND(0.50)	ND(0.50)	ND(0.50)	ND(0.50)	ND(0.50)	ND(0.50)	ND(5.0)
M35P356L04	3506 Hampshire Glen Court	3/6/2012	PM	ND(0.50)	ND(0.50)	ND(0.50)	ND(0.50)	ND(0.50)	ND(0.50)	ND(0.50)	ND(0.50)	ND(0.50)	ND(5.0)
M35P356L04	3506 Hampshire Glen Court	3/20/2012	PE	ND(0.50)	ND(0.50)	ND(0.50)	ND(0.50)	ND(0.50)	ND(0.50)	ND(0.50)	ND(0.50)	ND(0.50)	ND(5.0)
M35P356L04	3506 Hampshire Glen Court	3/20/2012	PI	0.13 J	ND(0.50)	ND(0.50)	ND(0.50)	ND(0.50)	ND(0.50)	ND(0.50)	ND(0.50)	ND(0.50)	ND(5.0)
M35P356L04	3506 Hampshire Glen Court	3/20/2012	PM	ND(0.50)	ND(0.50)	ND(0.50)	ND(0.50)	ND(0.50)	ND(0.50)	ND(0.50)	ND(0.50)	ND(0.50)	ND(5.0)
M35P356L04	3506 Hampshire Glen Court	4/2/2012	PE	ND(0.50)	ND(0.50)	ND(0.50)	ND(0.50)	ND(0.50)	ND(0.50)	ND(0.50)	ND(0.50)	ND(0.50)	ND(5.0)
M35P356L04	3506 Hampshire Glen Court	4/2/2012	PI	0.13 J	ND(0.50)	ND(0.50)	ND(0.50)	ND(0.50)	ND(0.50)	ND(0.50)	ND(0.50)	ND(0.50)	ND(5.0)
M35P356L04	3506 Hampshire Glen Court	4/2/2012	PM	ND(0.50)	ND(0.50)	ND(0.50)	ND(0.50)	ND(0.50)	ND(0.50)	ND(0.50)	ND(0.50)	ND(0.50)	ND(5.0)
M35P356L04	3506 Hampshire Glen Court	4/23/2012	PE	ND(0.50)	ND(0.50)	ND(0.50)	ND(0.50)	ND(0.50)	ND(0.50)	ND(0.50)	ND(0.50)	ND(0.50)	ND(5.0)
M35P356L04	3506 Hampshire Glen Court	4/23/2012	PI	0.12 J	ND(0.50)	ND(0.50)	ND(0.50)	ND(0.50)	ND(0.50)	ND(0.50)	ND(0.50)	ND(0.50)	ND(5.0)
M35P356L04	3506 Hampshire Glen Court	4/23/2012	PM	ND(0.50)	ND(0.50)	ND(0.50)	ND(0.50)	ND(0.50)	ND(0.50)	ND(0.50)	ND(0.50)	ND(0.50)	ND(5.0)
M35P356L04	3506 Hampshire Glen Court	5/7/2012	PE	ND(0.50)	ND(0.50)	ND(0.50)	ND(0.50)	ND(0.50)	ND(0.50)	ND(0.50)	ND(0.50)	ND(0.50)	ND(5.0)
M35P356L04	3506 Hampshire Glen Court	5/7/2012	PI	0.14 J	ND(0.50)	ND(0.50)	ND(0.50)	ND(0.50)	ND(0.50)	ND(0.50)	ND(0.50)	ND(0.50)	ND(5.0)
M35P356L04	3506 Hampshire Glen Court	5/7/2012	PM	ND(0.50)	ND(0.50)	ND(0.50)	ND(0.50)	ND(0.50)	ND(0.50)	ND(0.50)	ND(0.50)	ND(0.50)	ND(5.0)
M35P356L04	3506 Hampshire Glen Court	5/22/2012	PE	ND(0.50)	ND(0.50)	ND(0.50)	ND(0.50)	ND(0.50)	ND(0.50)	ND(0.50)	ND(0.50)	ND(0.50)	ND(5.0)
M35P356L04	3506 Hampshire Glen Court	5/22/2012	PI	0.15 J	ND(0.50)	ND(0.50)	ND(0.50)	ND(0.50)	ND(0.50)	ND(0.50)	ND(0.50)	ND(0.50)	ND(5.0)
M35P356L04	3506 Hampshire Glen Court	5/22/2012	PM	ND(0.50)	ND(0.50)	ND(0.50)	ND(0.50)	ND(0.50)	ND(0.50)	ND(0.50)	ND(0.50)	ND(0.50)	ND(5.0)
M35P356L04	3506 Hampshire Glen Court	6/5/2012	PE	ND(0.50)	ND(0.50)	ND(0.50)	ND(0.50)	ND(0.50)	ND(0.50)	ND(0.50)	ND(0.50)	ND(0.50)	ND(5.0)
M35P356L04	3506 Hampshire Glen Court	6/5/2012	PI	ND(0.50)	ND(0.50)	ND(0.50)	ND(0.50)	ND(0.50)	ND(0.50)	ND(0.50)	ND(0.50)	ND(0.50)	ND(5.0)
M35P356L04	3506 Hampshire Glen Court	6/5/2012	PM	ND(0.50)	ND(0.50)	ND(0.50)	ND(0.50)	ND(0.50)	ND(0.50)	ND(0.50)	ND(0.50)	ND(0.50)	ND(5.0)
M35P356L04	3506 Hampshire Glen Court	6/19/2012	PE	ND(0.50)	ND(0.50)	ND(0.50)	ND(0.50)	ND(0.50)	ND(0.50)	ND(0.50)	ND(0.50)	ND(0.50)	ND(5.0)
M35P356L04	3506 Hampshire Glen Court	6/19/2012	PI	0.12 J	ND(0.50)	ND(0.50)	ND(0.50)	ND(0.50)	ND(0.50)	ND(0.50)	ND(0.50)	ND(0.50)	ND(5.0)
M35P356L04	3506 Hampshire Glen Court	6/19/2012	PM	ND(0.50)	ND(0.50)	ND(0.50)	ND(0.50)	ND(0.50)	ND(0.50)	ND(0.50)	ND(0.50)	ND(0.50)	ND(5.0)



**Table 2 - Historical Private Supply Well Analytical Table**

Inactive Exxon Facility #28077  
 14258 Jarrettsville Pike  
 Phoenix, Maryland

Map/Parcel/Lot	Address	Sample Date	POET Sample Point	MTBE (µg/L)	Benzene (µg/L)	Toluene (µg/L)	Ethyl-benzene (µg/L)	Total Xylenes (µg/L)	Naphthalene (µg/L)	DIPE (µg/L)	ETBE (µg/L)	TAME (µg/L)	TBA (µg/L)
M35P356L04	3506 Hampshire Glen Court	7/2/2012	PE	ND(0.50)	ND(0.50)	ND(0.50)	ND(0.50)	ND(0.50)	ND(0.50)	ND(0.50)	ND(0.50)	ND(0.50)	ND(5.0)
M35P356L04	3506 Hampshire Glen Court	7/2/2012	PI	0.15 J	ND(0.50)	ND(0.50)	ND(0.50)	ND(0.50)	ND(0.50)	ND(0.50)	ND(0.50)	ND(0.50)	ND(5.0)
M35P356L04	3506 Hampshire Glen Court	7/2/2012	PM	ND(0.50)	ND(0.50)	ND(0.50)	ND(0.50)	ND(0.50)	ND(0.50)	ND(0.50)	ND(0.50)	ND(0.50)	ND(5.0)
M35P356L04	3506 Hampshire Glen Court	7/18/2012	PE	ND(0.50)	ND(0.50)	ND(0.50)	ND(0.50)	ND(0.50)	ND(0.50)	ND(0.50)	ND(0.50)	ND(0.50)	ND(5.0)
M35P356L04	3506 Hampshire Glen Court	7/18/2012	PI	0.13 J	ND(0.50)	ND(0.50)	ND(0.50)	ND(0.50)	ND(0.50)	ND(0.50)	ND(0.50)	ND(0.50)	ND(5.0)
M35P356L04	3506 Hampshire Glen Court	7/18/2012	PM	ND(0.50)	ND(0.50)	ND(0.50)	ND(0.50)	ND(0.50)	ND(0.50)	ND(0.50)	ND(0.50)	ND(0.50)	ND(5.0)
M35P356L04	3506 Hampshire Glen Court	8/6/2012	PE	ND(0.50)	ND(0.50)	ND(0.50)	ND(0.50)	ND(0.50)	ND(0.50)	ND(0.50)	ND(0.50)	ND(0.50)	ND(5.0)
M35P356L04	3506 Hampshire Glen Court	8/6/2012	PI	0.15 J	ND(0.50)	ND(0.50)	ND(0.50)	ND(0.50)	ND(0.50)	ND(0.50)	ND(0.50)	ND(0.50)	ND(5.0)
M35P356L04	3506 Hampshire Glen Court	8/6/2012	PM	ND(0.50)	ND(0.50)	ND(0.50)	ND(0.50)	ND(0.50)	ND(0.50)	ND(0.50)	ND(0.50)	ND(0.50)	ND(5.0)
M35P356L04	3506 Hampshire Glen Court	8/20/2012	PE	ND(0.50)	ND(0.50)	ND(0.50)	ND(0.50)	ND(0.50)	ND(0.50)	ND(0.50)	ND(0.50)	ND(0.50)	ND(5.0)
M35P356L04	3506 Hampshire Glen Court	8/20/2012	PI	0.15 J	ND(0.50)	ND(0.50)	ND(0.50)	ND(0.50)	ND(0.50)	ND(0.50)	ND(0.50)	ND(0.50)	ND(5.0)
M35P356L04	3506 Hampshire Glen Court	8/20/2012	PM	ND(0.50)	ND(0.50)	ND(0.50)	ND(0.50)	ND(0.50)	ND(0.50)	ND(0.50)	ND(0.50)	ND(0.50)	ND(5.0)
M35P356L04	3506 Hampshire Glen Court	9/10/2012	PE	ND(0.50)	ND(0.50)	ND(0.50)	ND(0.50)	ND(0.50)	ND(0.50)	ND(0.50)	ND(0.50)	ND(0.50)	ND(5.0)
M35P356L04	3506 Hampshire Glen Court	9/10/2012	PI	0.14 J	ND(0.50)	ND(0.50)	ND(0.50)	ND(0.50)	ND(0.50)	ND(0.50)	ND(0.50)	ND(0.50)	ND(5.0)
M35P356L04	3506 Hampshire Glen Court	9/10/2012	PM	ND(0.50)	ND(0.50)	ND(0.50)	ND(0.50)	ND(0.50)	ND(0.50)	ND(0.50)	ND(0.50)	ND(0.50)	ND(5.0)
M35P356L04	3506 Hampshire Glen Court	9/27/2012	PE	ND(0.50)	ND(0.50)	ND(0.50)	ND(0.50)	ND(0.50)	ND(0.50)	ND(0.50)	ND(0.50)	ND(0.50)	ND(5.0)
M35P356L04	3506 Hampshire Glen Court	9/27/2012	PI	ND(0.50)	ND(0.50)	ND(0.50)	ND(0.50)	ND(0.50)	ND(0.50)	ND(0.50)	ND(0.50)	ND(0.50)	ND(5.0)
M35P356L04	3506 Hampshire Glen Court	9/27/2012	PM	ND(0.50)	ND(0.50)	ND(0.50)	ND(0.50)	ND(0.50)	ND(0.50)	ND(0.50)	ND(0.50)	ND(0.50)	ND(5.0)
M35P356L04	3506 Hampshire Glen Court	10/9/2012	PE	ND(0.50)	ND(0.50)	ND(0.50)	ND(0.50)	ND(0.50)	ND(0.50)	ND(0.50)	ND(0.50)	ND(0.50)	ND(5.0)
M35P356L04	3506 Hampshire Glen Court	10/9/2012	PI	0.14 J	ND(0.50)	ND(0.50)	ND(0.50)	ND(0.50)	ND(0.50)	ND(0.50)	ND(0.50)	ND(0.50)	ND(5.0)
M35P356L04	3506 Hampshire Glen Court	10/9/2012	PM	ND(0.50)	ND(0.50)	ND(0.50)	ND(0.50)	ND(0.50)	ND(0.50)	ND(0.50)	ND(0.50)	ND(0.50)	ND(5.0)
M35P356L04	3506 Hampshire Glen Court	10/23/2012	PE	ND(0.50)	ND(0.50)	ND(0.50)	ND(0.50)	ND(0.50)	ND(0.50)	ND(0.50)	ND(0.50)	ND(0.50)	ND(5.0)
M35P356L04	3506 Hampshire Glen Court	10/23/2012	PI	0.15 J	ND(0.50)	ND(0.50)	ND(0.50)	ND(0.50)	ND(0.50)	ND(0.50)	ND(0.50)	ND(0.50)	ND(5.0)
M35P356L04	3506 Hampshire Glen Court	10/23/2012	PM	ND(0.50)	ND(0.50)	ND(0.50)	ND(0.50)	ND(0.50)	ND(0.50)	ND(0.50)	ND(0.50)	ND(0.50)	ND(5.0)
M35P356L04	3506 Hampshire Glen Court	11/5/2012	PE	ND(0.50)	ND(0.50)	ND(0.50)	ND(0.50)	ND(0.50)	ND(0.50)	ND(0.50)	ND(0.50)	ND(0.50)	ND(5.0)
M35P356L04	3506 Hampshire Glen Court	11/5/2012	PI	ND(0.50)	ND(0.50)	ND(0.50)	ND(0.50)	ND(0.50)	ND(0.50)	ND(0.50)	ND(0.50)	ND(0.50)	ND(5.0)
M35P356L04	3506 Hampshire Glen Court	11/5/2012	PM	0.072 J	ND(0.50)	ND(0.50)	ND(0.50)	ND(0.50)	ND(0.50)	ND(0.50)	ND(0.50)	ND(0.50)	ND(5.0)
M35P356L04	3506 Hampshire Glen Court	11/19/2012	PE	ND(0.50)	ND(0.50)	ND(0.50)	ND(0.50)	ND(0.50)	ND(0.50)	ND(0.50)	ND(0.50)	ND(0.50)	ND(5.0)
M35P356L04	3506 Hampshire Glen Court	11/19/2012	PI	ND(0.50)	ND(0.50)	ND(0.50)	ND(0.50)	ND(0.50)	ND(0.50)	ND(0.50)	ND(0.50)	ND(0.50)	ND(5.0)
M35P356L04	3506 Hampshire Glen Court	11/19/2012	PM	0.091 J	ND(0.50)	ND(0.50)	ND(0.50)	ND(0.50)	ND(0.50)	ND(0.50)	ND(0.50)	ND(0.50)	ND(5.0)

**Table 2 - Historical Private Supply Well Analytical Table**

Inactive Exxon Facility #28077  
 14258 Jarrettsville Pike  
 Phoenix, Maryland

Map/Parcel/Lot	Address	Sample Date	POET Sample Point	MTBE (µg/L)	Benzene (µg/L)	Toluene (µg/L)	Ethyl-benzene (µg/L)	Total Xylenes (µg/L)	Naphthalene (µg/L)	DIPE (µg/L)	ETBE (µg/L)	TAME (µg/L)	TBA (µg/L)
M35P356L04	3506 Hampshire Glen Court	12/4/2012	PE	ND(0.50)	ND(0.50)	ND(0.50)	ND(0.50)	ND(0.50)	ND(0.50)	ND(0.50)	ND(0.50)	ND(0.50)	ND(5.0)
M35P356L04	3506 Hampshire Glen Court	12/4/2012	PI	0.13 J	ND(0.50)	ND(0.50)	ND(0.50)	ND(0.50)	ND(0.50)	ND(0.50)	ND(0.50)	ND(0.50)	ND(5.0)
M35P356L04	3506 Hampshire Glen Court	12/4/2012	PM	0.078 J	ND(0.50)	ND(0.50)	ND(0.50)	ND(0.50)	ND(0.50)	ND(0.50)	ND(0.50)	ND(0.50)	ND(5.0)
M35P356L04	3506 Hampshire Glen Court	12/17/2012	PE	ND(0.50)	ND(0.50)	ND(0.50)	ND(0.50)	ND(0.50)	ND(0.50)	ND(0.50)	ND(0.50)	ND(0.50)	ND(5.0)
M35P356L04	3506 Hampshire Glen Court	12/17/2012	PI	0.15 J	ND(0.50)	ND(0.50)	ND(0.50)	ND(0.50)	ND(0.50)	ND(0.50)	ND(0.50)	ND(0.50)	ND(5.0)
M35P356L04	3506 Hampshire Glen Court	12/17/2012	PM	0.087 J	ND(0.50)	ND(0.50)	ND(0.50)	ND(0.50)	ND(0.50)	ND(0.50)	ND(0.50)	ND(0.50)	ND(5.0)
M35P356L04	3506 Hampshire Glen Court	1/7/2013	PE	ND(0.50)	ND(0.50)	ND(0.50)	ND(0.50)	ND(0.50)	ND(0.50)	ND(0.50)	ND(0.50)	ND(0.50)	ND(5.0)
M35P356L04	3506 Hampshire Glen Court	1/7/2013	PI	0.17 J	ND(0.50)	ND(0.50)	ND(0.50)	ND(0.50)	ND(0.50)	ND(0.50)	ND(0.50)	ND(0.50)	ND(5.0)
M35P356L04	3506 Hampshire Glen Court	1/7/2013	PM	0.094 J	ND(0.50)	ND(0.50)	ND(0.50)	ND(0.50)	ND(0.50)	ND(0.50)	ND(0.50)	ND(0.50)	ND(5.0)
M35P356L04	3506 Hampshire Glen Court	1/21/2013	PE	ND(0.50)	ND(0.50)	ND(0.50)	ND(0.50)	ND(0.50)	ND(0.50)	ND(0.50)	ND(0.50)	ND(0.50)	ND(5.0)
M35P356L04	3506 Hampshire Glen Court	1/21/2013	PI	0.16 J	ND(0.50)	ND(0.50)	ND(0.50)	ND(0.50)	ND(0.50)	ND(0.50)	ND(0.50)	ND(0.50)	ND(5.0)
M35P356L04	3506 Hampshire Glen Court	1/21/2013	PM	0.092 J	ND(0.50)	ND(0.50)	ND(0.50)	ND(0.50)	ND(0.50)	ND(0.50)	ND(0.50)	ND(0.50)	ND(5.0)
M35P356L04	3506 Hampshire Glen Court	2/4/2013	PE	ND(0.50)	ND(0.50)	ND(0.50)	ND(0.50)	ND(0.50)	ND(0.50)	ND(0.50)	ND(0.50)	ND(0.50)	ND(5.0)
M35P356L04	3506 Hampshire Glen Court	2/4/2013	PI	ND(0.50)	ND(0.50)	ND(0.50)	ND(0.50)	ND(0.50)	ND(0.50)	ND(0.50)	ND(0.50)	ND(0.50)	ND(5.0)
M35P356L04	3506 Hampshire Glen Court	2/4/2013	PM	0.14 J	ND(0.50)	ND(0.50)	ND(0.50)	ND(0.50)	ND(0.50)	ND(0.50)	ND(0.50)	ND(0.50)	ND(5.0)
M35P356L04	3506 Hampshire Glen Court	2/21/2013	PE	ND(0.50)	ND(0.50)	ND(0.50)	ND(0.50)	ND(0.50)	ND(0.50)	ND(0.50)	ND(0.50)	ND(0.50)	ND(5.0)
M35P356L04	3506 Hampshire Glen Court	2/21/2013	PI	0.20 J	ND(0.50)	ND(0.50)	ND(0.50)	ND(0.50)	ND(0.50)	ND(0.50)	ND(0.50)	ND(0.50)	ND(5.0)
M35P356L04	3506 Hampshire Glen Court	2/21/2013	PM	0.14 J	ND(0.50)	ND(0.50)	ND(0.50)	ND(0.50)	ND(0.50)	ND(0.50)	ND(0.50)	ND(0.50)	ND(5.0)
M35P356L04	3506 Hampshire Glen Court	3/4/2013	PE	ND(0.50)	ND(0.50)	ND(0.50)	ND(0.50)	ND(0.50)	ND(0.50)	ND(0.50)	ND(0.50)	ND(0.50)	ND(5.0)
M35P356L04	3506 Hampshire Glen Court	3/4/2013	PI	0.29 J	ND(0.50)	ND(0.50)	ND(0.50)	ND(0.50)	ND(0.50)	ND(0.50)	ND(0.50)	ND(0.50)	ND(5.0)
M35P356L04	3506 Hampshire Glen Court	3/4/2013	PM	0.14 J	ND(0.50)	ND(0.50)	ND(0.50)	ND(0.50)	ND(0.50)	ND(0.50)	ND(0.50)	ND(0.50)	ND(5.0)
M35P356L04	3506 Hampshire Glen Court	3/19/2013	PE	ND(0.50)	ND(0.50)	ND(0.50)	ND(0.50)	ND(0.50)	ND(0.50)	ND(0.50)	ND(0.50)	ND(0.50)	ND(5.0)
M35P356L04	3506 Hampshire Glen Court	3/19/2013	PI	0.29 J	ND(0.50)	ND(0.50)	ND(0.50)	ND(0.50)	ND(0.50)	ND(0.50)	ND(0.50)	ND(0.50)	ND(5.0)
M35P356L04	3506 Hampshire Glen Court	3/19/2013	PM	0.17 J	ND(0.50)	ND(0.50)	ND(0.50)	ND(0.50)	ND(0.50)	ND(0.50)	ND(0.50)	ND(0.50)	ND(5.0)
M35P356L04	3506 Hampshire Glen Court	4/1/2013	PE	ND(0.50)	ND(0.50)	ND(0.50)	ND(0.50)	ND(0.50)	ND(0.50)	ND(0.50)	ND(0.50)	ND(0.50)	ND(5.0)
M35P356L04	3506 Hampshire Glen Court	4/1/2013	PI	0.36 J	ND(0.50)	ND(0.50)	ND(0.50)	ND(0.50)	ND(0.50)	ND(0.50)	ND(0.50)	ND(0.50)	ND(5.0)
M35P356L04	3506 Hampshire Glen Court	4/1/2013	PM	0.19 J	ND(0.50)	ND(0.50)	ND(0.50)	ND(0.50)	ND(0.50)	ND(0.50)	ND(0.50)	ND(0.50)	ND(5.0)
M35P356L04	3506 Hampshire Glen Court	4/15/2013	PE	ND(0.50)	ND(0.50)	ND(0.50)	ND(0.50)	ND(0.50)	ND(0.50)	ND(0.50)	ND(0.50)	ND(0.50)	ND(5.0)
M35P356L04	3506 Hampshire Glen Court	4/15/2013	PI	0.44 J	ND(0.50)	ND(0.50)	ND(0.50)	ND(0.50)	ND(0.50)	ND(0.50)	ND(0.50)	ND(0.50)	ND(5.0)
M35P356L04	3506 Hampshire Glen Court	4/15/2013	PM	0.20 J	ND(0.50)	ND(0.50)	ND(0.50)	ND(0.50)	ND(0.50)	ND(0.50)	ND(0.50)	ND(0.50)	ND(5.0)

**Table 2 - Historical Private Supply Well Analytical Table**

Inactive Exxon Facility #28077  
 14258 Jarrettsville Pike  
 Phoenix, Maryland

Map/Parcel/Lot	Address	Sample Date	POET Sample Point	MTBE (µg/L)	Benzene (µg/L)	Toluene (µg/L)	Ethyl-benzene (µg/L)	Total Xylenes (µg/L)	Naphthalene (µg/L)	DIPE (µg/L)	ETBE (µg/L)	TAME (µg/L)	TBA (µg/L)
M35P356L04	3506 Hampshire Glen Court	5/6/2013	PE	ND(0.50)	ND(0.50)	ND(0.50)	ND(0.50)	ND(0.50)	ND(0.50)	ND(0.50)	ND(0.50)	ND(0.50)	ND(5.0)
M35P356L04	3506 Hampshire Glen Court	5/6/2013	PI	0.23 J	ND(0.50)	ND(0.50)	ND(0.50)	ND(0.50)	ND(0.50)	ND(0.50)	ND(0.50)	ND(0.50)	ND(5.0)
M35P356L04	3506 Hampshire Glen Court	5/6/2013	PM	0.25 J	ND(0.50)	ND(0.50)	ND(0.50)	ND(0.50)	ND(0.50)	ND(0.50)	ND(0.50)	ND(0.50)	ND(5.0)
M35P356L04	3506 Hampshire Glen Court	5/21/2013	PE	ND(0.50)	ND(0.50)	ND(0.50)	ND(0.50)	ND(0.50)	ND(0.50)	ND(0.50)	ND(0.50)	ND(0.50)	ND(5.0)
M35P356L04	3506 Hampshire Glen Court	5/21/2013	PI	ND(0.50)	ND(0.50)	ND(0.50)	ND(0.50)	ND(0.50)	ND(0.50)	ND(0.50)	ND(0.50)	ND(0.50)	ND(5.0)
M35P356L04	3506 Hampshire Glen Court	5/21/2013	PM	0.24 J	ND(0.50)	ND(0.50)	ND(0.50)	ND(0.50)	ND(0.50)	ND(0.50)	ND(0.50)	ND(0.50)	ND(5.0)
M35P356L04	3506 Hampshire Glen Court	6/3/2013	PE	0.12 J	ND(0.50)	ND(0.50)	ND(0.50)	ND(0.50)	ND(0.50)	ND(0.50)	ND(0.50)	ND(0.50)	ND(5.0)
M35P356L04	3506 Hampshire Glen Court	6/3/2013	PI	0.15 J	ND(0.50)	ND(0.50)	ND(0.50)	ND(0.50)	ND(0.50)	ND(0.50)	ND(0.50)	ND(0.50)	ND(5.0)
M35P356L04	3506 Hampshire Glen Court	6/3/2013	PM	0.26 J	ND(0.50)	ND(0.50)	ND(0.50)	ND(0.50)	ND(0.50)	ND(0.50)	ND(0.50)	ND(0.50)	ND(5.0)
M35P356L04	3506 Hampshire Glen Court	6/14/2013	PE	0.13 J	ND(0.50)	ND(0.50)	ND(0.50)	ND(0.50)	ND(0.50)	ND(0.50)	ND(0.50)	ND(0.50)	ND(5.0)
M35P356L04	3506 Hampshire Glen Court	6/14/2013	PI	0.077 J	ND(0.50)	ND(0.50)	ND(0.50)	ND(0.50)	ND(0.50)	ND(0.50)	ND(0.50)	ND(0.50)	ND(5.0)
M35P356L04	3506 Hampshire Glen Court	6/14/2013	PM	0.26 J	ND(0.50)	ND(0.50)	ND(0.50)	ND(0.50)	ND(0.50)	ND(0.50)	ND(0.50)	ND(0.50)	ND(5.0)
M35P356L04	3506 Hampshire Glen Court	6/18/2013	PE	ND(0.50)	ND(0.50)	ND(0.50)	ND(0.50)	ND(0.50)	ND(0.50)	ND(0.50)	ND(0.50)	ND(0.50)	ND(5.0)
M35P356L04	3506 Hampshire Glen Court	6/18/2013	PI	ND(0.50)	ND(0.50)	ND(0.50)	ND(0.50)	ND(0.50)	ND(0.50)	ND(0.50)	ND(0.50)	ND(0.50)	ND(5.0)
M35P356L04	3506 Hampshire Glen Court	6/18/2013	PM	0.12 J	ND(0.50)	ND(0.50)	ND(0.50)	ND(0.50)	ND(0.50)	ND(0.50)	ND(0.50)	ND(0.50)	ND(5.0)
M35P356L04	3506 Hampshire Glen Court	7/1/2013	PE	ND(0.50)	ND(0.50)	ND(0.50)	ND(0.50)	ND(0.50)	ND(0.50)	ND(0.50)	ND(0.50)	ND(0.50)	ND(5.0)
M35P356L04	3506 Hampshire Glen Court	7/1/2013	PI	0.074 J	ND(0.50)	ND(0.50)	ND(0.50)	ND(0.50)	ND(0.50)	ND(0.50)	ND(0.50)	ND(0.50)	ND(5.0)
M35P356L04	3506 Hampshire Glen Court	7/1/2013	PM	ND(0.50)	ND(0.50)	ND(0.50)	ND(0.50)	ND(0.50)	ND(0.50)	ND(0.50)	ND(0.50)	ND(0.50)	ND(5.0)
M35P356L04	3506 Hampshire Glen Court	7/22/2013	PE	ND(0.50)	ND(0.50)	ND(0.50)	ND(0.50)	ND(0.50)	ND(0.50)	ND(0.50)	ND(0.50)	ND(0.50)	ND(5.0)
M35P356L04	3506 Hampshire Glen Court	7/22/2013	PI	ND(0.50)	ND(0.50)	ND(0.50)	ND(0.50)	ND(0.50)	ND(0.50)	ND(0.50)	ND(0.50)	ND(0.50)	ND(5.0)
M35P356L04	3506 Hampshire Glen Court	7/22/2013	PM	ND(0.50)	ND(0.50)	ND(0.50)	ND(0.50)	ND(0.50)	ND(0.50)	ND(0.50)	ND(0.50)	ND(0.50)	ND(5.0)
M35P356L04	3506 Hampshire Glen Court	8/5/2013	PE	ND(0.50)	ND(0.50)	ND(0.50)	ND(0.50)	ND(0.50)	ND(0.50)	ND(0.50)	ND(0.50)	ND(0.50)	ND(5.0)
M35P356L04	3506 Hampshire Glen Court	8/5/2013	PI	ND(0.50)	ND(0.50)	ND(0.50)	ND(0.50)	ND(0.50)	ND(0.50)	ND(0.50)	ND(0.50)	ND(0.50)	ND(5.0)
M35P356L04	3506 Hampshire Glen Court	8/5/2013	PM	ND(0.50)	ND(0.50)	ND(0.50)	ND(0.50)	ND(0.50)	ND(0.50)	ND(0.50)	ND(0.50)	ND(0.50)	ND(5.0)
M35P356L04	3506 Hampshire Glen Court	8/29/2013	PE	ND(0.50)	ND(0.50)	ND(0.50)	ND(0.50)	ND(0.50)	ND(0.50)	ND(0.50)	ND(0.50)	ND(0.50)	ND(5.0)
M35P356L04	3506 Hampshire Glen Court	8/29/2013	PI	ND(0.50)	ND(0.50)	ND(0.50)	ND(0.50)	ND(0.50)	ND(0.50)	ND(0.50)	0.048 J	ND(0.50)	ND(5.0)
M35P356L04	3506 Hampshire Glen Court	8/29/2013	PM	ND(0.50)	ND(0.50)	ND(0.50)	ND(0.50)	ND(0.50)	ND(0.50)	ND(0.50)	ND(0.50)	ND(0.50)	ND(5.0)
M35P356L04	3506 Hampshire Glen Court	9/9/2013	PE	ND(0.50)	ND(0.50)	ND(0.50)	ND(0.50)	ND(0.50)	ND(0.50)	ND(0.50)	ND(0.50)	ND(0.50)	ND(5.0)
M35P356L04	3506 Hampshire Glen Court	9/9/2013	PI	ND(0.50)	ND(0.50)	ND(0.50)	ND(0.50)	ND(0.50)	ND(0.50)	ND(0.50)	ND(0.50)	ND(0.50)	ND(5.0)
M35P356L04	3506 Hampshire Glen Court	9/9/2013	PM	ND(0.50)	ND(0.50)	ND(0.50)	ND(0.50)	ND(0.50)	ND(0.50)	ND(0.50)	ND(0.50)	ND(0.50)	ND(5.0)

**Table 2 - Historical Private Supply Well Analytical Table**

Inactive Exxon Facility #28077  
 14258 Jarrettsville Pike  
 Phoenix, Maryland

Map/Parcel/Lot	Address	Sample Date	POET Sample Point	MTBE (µg/L)	Benzene (µg/L)	Toluene (µg/L)	Ethyl-benzene (µg/L)	Total Xylenes (µg/L)	Naphthalene (µg/L)	DIPE (µg/L)	ETBE (µg/L)	TAME (µg/L)	TBA (µg/L)
M35P356L04	3506 Hampshire Glen Court	9/23/2013	PE	ND(0.50)	ND(0.50)	ND(0.50)	ND(0.50)	ND(0.50)	ND(0.50)	ND(0.50)	ND(0.50)	ND(0.50)	ND(5.0)
M35P356L04	3506 Hampshire Glen Court	9/23/2013	PI	0.14 J	ND(0.50)	ND(0.50)	ND(0.50)	ND(0.50)	ND(0.50)	ND(0.50)	ND(0.50)	ND(0.50)	ND(5.0)
M35P356L04	3506 Hampshire Glen Court	9/23/2013	PM	ND(0.50)	ND(0.50)	ND(0.50)	ND(0.50)	ND(0.50)	ND(0.50)	ND(0.50)	ND(0.50)	ND(0.50)	ND(5.0)
M35P356L04	3506 Hampshire Glen Court	10/7/2013	PE	ND(0.50)	ND(0.50)	ND(0.50)	ND(0.50)	ND(0.50)	ND(0.50)	ND(0.50)	ND(0.50)	ND(0.50)	ND(5.0)
M35P356L04	3506 Hampshire Glen Court	10/7/2013	PI	0.11 J	ND(0.50)	ND(0.50)	ND(0.50)	ND(0.50)	ND(0.50)	ND(0.50)	ND(0.50)	ND(0.50)	ND(5.0)
M35P356L04	3506 Hampshire Glen Court	10/7/2013	PM	ND(0.50)	ND(0.50)	ND(0.50)	ND(0.50)	ND(0.50)	ND(0.50)	ND(0.50)	ND(0.50)	ND(0.50)	ND(5.0)
M35P356L04	3506 Hampshire Glen Court	10/21/2013	PE	ND(0.50)	ND(0.50)	ND(0.50)	ND(0.50)	ND(0.50)	ND(0.50)	ND(0.50)	ND(0.50)	ND(0.50)	ND(5.0)
M35P356L04	3506 Hampshire Glen Court	10/21/2013	PI	0.13 J	ND(0.50)	ND(0.50)	ND(0.50)	ND(0.50)	ND(0.50)	ND(0.50)	ND(0.50)	ND(0.50)	ND(5.0)
M35P356L04	3506 Hampshire Glen Court	10/21/2013	PM	ND(0.50)	ND(0.50)	ND(0.50)	ND(0.50)	ND(0.50)	ND(0.50)	ND(0.50)	ND(0.50)	ND(0.50)	ND(5.0)
M35P356L04	3506 Hampshire Glen Court	11/4/2013	PE	ND(0.50)	ND(0.50)	ND(0.50)	ND(0.50)	ND(0.50)	ND(0.50)	ND(0.50)	ND(0.50)	ND(0.50)	ND(5.0)
M35P356L04	3506 Hampshire Glen Court	11/4/2013	PI	ND(0.50)	ND(0.50)	ND(0.50)	ND(0.50)	ND(0.50)	ND(0.50)	ND(0.50)	ND(0.50)	ND(0.50)	ND(5.0)
M35P356L04	3506 Hampshire Glen Court	11/4/2013	PM	ND(0.50)	ND(0.50)	ND(0.50)	ND(0.50)	ND(0.50)	ND(0.50)	ND(0.50)	ND(0.50)	ND(0.50)	ND(5.0)
M35P356L04	3506 Hampshire Glen Court	11/18/2013	PE	ND(0.50)	ND(0.50)	ND(0.50)	ND(0.50)	ND(0.50)	ND(0.50)	ND(0.50)	ND(0.50)	ND(0.50)	ND(5.0)
M35P356L04	3506 Hampshire Glen Court	11/18/2013	PI	ND(0.50)	ND(0.50)	ND(0.50)	ND(0.50)	ND(0.50)	ND(0.50)	ND(0.50)	ND(0.50)	ND(0.50)	ND(5.0)
M35P356L04	3506 Hampshire Glen Court	11/18/2013	PM	ND(0.50)	ND(0.50)	ND(0.50)	ND(0.50)	ND(0.50)	ND(0.50)	ND(0.50)	ND(0.50)	ND(0.50)	ND(5.0)
M35P356L04	3506 Hampshire Glen Court	12/3/2013	PE	ND(0.50)	ND(0.50)	ND(0.50)	ND(0.50)	ND(0.50)	ND(0.50)	ND(0.50)	ND(0.50)	ND(0.50)	ND(5.0)
M35P356L04	3506 Hampshire Glen Court	12/3/2013	PI	ND(0.50)	ND(0.50)	ND(0.50)	ND(0.50)	ND(0.50)	ND(0.50)	ND(0.50)	ND(0.50)	ND(0.50)	ND(5.0)
M35P356L04	3506 Hampshire Glen Court	12/3/2013	PM	ND(0.50)	ND(0.50)	ND(0.50)	ND(0.50)	ND(0.50)	ND(0.50)	ND(0.50)	ND(0.50)	ND(0.50)	ND(5.0)
M35P356L04	3506 Hampshire Glen Court	12/16/2013	PE	ND(0.50)	ND(0.50)	ND(0.50)	ND(0.50)	ND(0.50)	ND(0.50)	ND(0.50)	ND(0.50)	ND(0.50)	ND(5.0)
M35P356L04	3506 Hampshire Glen Court	12/16/2013	PI	ND(0.50)	ND(0.50)	ND(0.50)	ND(0.50)	ND(0.50)	ND(0.50)	ND(0.50)	ND(0.50)	ND(0.50)	ND(5.0)
M35P356L04	3506 Hampshire Glen Court	12/16/2013	PM	ND(0.50)	ND(0.50)	ND(0.50)	ND(0.50)	ND(0.50)	ND(0.50)	ND(0.50)	ND(0.50)	ND(0.50)	ND(5.0)
M35P356L04	3506 Hampshire Glen Court	1/6/2014	PE	ND(0.50)	ND(0.50)	ND(0.50)	ND(0.50)	ND(0.50)	ND(0.50)	ND(0.50)	ND(0.50)	ND(0.50)	ND(5.0)
M35P356L04	3506 Hampshire Glen Court	1/6/2014	PI	ND(0.50)	ND(0.50)	ND(0.50)	ND(0.50)	ND(0.50)	ND(0.50)	ND(0.50)	ND(0.50)	ND(0.50)	ND(5.0)
M35P356L04	3506 Hampshire Glen Court	1/6/2014	PM	ND(0.50)	ND(0.50)	ND(0.50)	ND(0.50)	ND(0.50)	ND(0.50)	ND(0.50)	ND(0.50)	ND(0.50)	ND(5.0)
M35P356L04	3506 Hampshire Glen Court	1/20/2014	PE	ND(0.50)	ND(0.50)	ND(0.50)	ND(0.50)	ND(0.50)	ND(0.50)	ND(0.50)	ND(0.50)	ND(0.50)	ND(5.0)
M35P356L04	3506 Hampshire Glen Court	1/20/2014	PI	ND(0.50)	ND(0.50)	ND(0.50)	ND(0.50)	ND(0.50)	ND(0.50)	ND(0.50)	ND(0.50)	ND(0.50)	ND(5.0)
M35P356L04	3506 Hampshire Glen Court	1/20/2014	PM	ND(0.50)	ND(0.50)	ND(0.50)	ND(0.50)	ND(0.50)	ND(0.50)	ND(0.50)	ND(0.50)	ND(0.50)	ND(5.0)
M35P356L04	3506 Hampshire Glen Court	2/3/2014	PE	ND(0.50)	ND(0.50)	ND(0.50)	ND(0.50)	ND(0.50)	ND(0.50)	ND(0.50)	ND(0.50)	ND(0.50)	ND(5.0)
M35P356L04	3506 Hampshire Glen Court	2/3/2014	PI	ND(0.50)	ND(0.50)	ND(0.50)	ND(0.50)	ND(0.50)	ND(0.50)	ND(0.50)	ND(0.50)	ND(0.50)	ND(5.0)
M35P356L04	3506 Hampshire Glen Court	2/3/2014	PM	ND(0.50)	ND(0.50)	ND(0.50)	ND(0.50)	ND(0.50)	ND(0.50)	ND(0.50)	ND(0.50)	ND(0.50)	ND(5.0)

**Table 2 - Historical Private Supply Well Analytical Table**

Inactive Exxon Facility #28077  
 14258 Jarrettsville Pike  
 Phoenix, Maryland

Map/Parcel/Lot	Address	Sample Date	POET Sample Point	MTBE (µg/L)	Benzene (µg/L)	Toluene (µg/L)	Ethyl-benzene (µg/L)	Total Xylenes (µg/L)	Naphthalene (µg/L)	DIPE (µg/L)	ETBE (µg/L)	TAME (µg/L)	TBA (µg/L)
M35P356L04	3506 Hampshire Glen Court	2/18/2014	PE	ND(0.50)	ND(0.50)	ND(0.50)	ND(0.50)	ND(0.50)	ND(0.50)	ND(0.50)	ND(0.50)	ND(0.50)	ND(5.0)
M35P356L04	3506 Hampshire Glen Court	2/18/2014	PI	ND(0.50)	ND(0.50)	ND(0.50)	ND(0.50)	ND(0.50)	ND(0.50)	ND(0.50)	ND(0.50)	ND(0.50)	ND(5.0)
M35P356L04	3506 Hampshire Glen Court	2/18/2014	PM	ND(0.50)	ND(0.50)	ND(0.50)	ND(0.50)	ND(0.50)	ND(0.50)	ND(0.50)	ND(0.50)	ND(0.50)	ND(5.0)
M35P356L04	3506 Hampshire Glen Court	3/6/2014	PE	ND(0.50)	ND(0.50)	ND(0.50)	ND(0.50)	ND(0.50)	ND(0.50)	ND(0.50)	ND(0.50)	ND(0.50)	ND(5.0)
M35P356L04	3506 Hampshire Glen Court	3/6/2014	PI	ND(0.50)	ND(0.50)	ND(0.50)	ND(0.50)	ND(0.50)	ND(0.50)	ND(0.50)	ND(0.50)	ND(0.50)	ND(5.0)
M35P356L04	3506 Hampshire Glen Court	3/6/2014	PM	ND(0.50)	ND(0.50)	ND(0.50)	ND(0.50)	ND(0.50)	ND(0.50)	ND(0.50)	ND(0.50)	ND(0.50)	ND(5.0)
M35P356L04	3506 Hampshire Glen Court	3/25/2014	PE	ND(0.50)	ND(0.50)	ND(0.50)	ND(0.50)	ND(0.50)	ND(0.50)	ND(0.50)	ND(0.50)	ND(0.50)	ND(5.0)
M35P356L04	3506 Hampshire Glen Court	3/25/2014	PI	ND(0.50)	ND(0.50)	ND(0.50)	ND(0.50)	ND(0.50)	ND(0.50)	ND(0.50)	ND(0.50)	ND(0.50)	ND(5.0)
M35P356L04	3506 Hampshire Glen Court	3/25/2014	PM	ND(0.50)	ND(0.50)	ND(0.50)	ND(0.50)	ND(0.50)	ND(0.50)	ND(0.50)	ND(0.50)	ND(0.50)	ND(5.0)
M35P356L04	3506 Hampshire Glen Court	4/7/2014	PE	ND(0.50)	ND(0.50)	ND(0.50)	ND(0.50)	ND(0.50)	ND(0.50)	ND(0.50)	ND(0.50)	ND(0.50)	ND(5.0)
M35P356L04	3506 Hampshire Glen Court	4/7/2014	PI	ND(0.50)	ND(0.50)	ND(0.50)	ND(0.50)	ND(0.50)	ND(0.50)	ND(0.50)	ND(0.50)	ND(0.50)	ND(5.0)
M35P356L04	3506 Hampshire Glen Court	4/7/2014	PM	ND(0.50)	ND(0.50)	ND(0.50)	ND(0.50)	ND(0.50)	ND(0.50)	ND(0.50)	ND(0.50)	ND(0.50)	ND(5.0)
M35P356L04	3506 Hampshire Glen Court	4/21/2014	PE	ND(0.50)	ND(0.50)	ND(0.50)	ND(0.50)	ND(0.50)	ND(0.50)	ND(0.50)	ND(0.50)	ND(0.50)	ND(5.0)
M35P356L04	3506 Hampshire Glen Court	4/21/2014	PI	ND(0.50)	ND(0.50)	ND(0.50)	ND(0.50)	ND(0.50)	ND(0.50)	ND(0.50)	ND(0.50)	ND(0.50)	ND(5.0)
M35P356L04	3506 Hampshire Glen Court	4/21/2014	PM	ND(0.50)	ND(0.50)	ND(0.50)	ND(0.50)	ND(0.50)	ND(0.50)	ND(0.50)	ND(0.50)	ND(0.50)	1.3 J
M35P356L04	3506 Hampshire Glen Court	5/5/2014	PE	ND(0.50)	ND(0.50)	ND(0.50)	ND(0.50)	0.079 J	ND(0.50)	ND(0.50)	ND(0.50)	ND(0.50)	1.4 J
M35P356L04	3506 Hampshire Glen Court	5/5/2014	PI	ND(0.50)	ND(0.50)	ND(0.50)	ND(0.50)	ND(0.50)	ND(0.50)	ND(0.50)	ND(0.50)	ND(0.50)	ND(5.0)
M35P356L04	3506 Hampshire Glen Court	5/5/2014	PM	ND(0.50)	ND(0.50)	ND(0.50)	ND(0.50)	ND(0.50)	ND(0.50)	ND(0.50)	ND(0.50)	ND(0.50)	1.9 J
M35P356L04	3506 Hampshire Glen Court	5/20/2014	PE	ND(0.50)	ND(0.50)	ND(0.50)	ND(0.50)	ND(0.50)	ND(0.50)	ND(0.50)	ND(0.50)	ND(0.50)	ND(5.0)
M35P356L04	3506 Hampshire Glen Court	5/20/2014	PI	ND(0.50)	ND(0.50)	ND(0.50)	ND(0.50)	ND(0.50)	ND(0.50)	ND(0.50)	ND(0.50)	ND(0.50)	ND(5.0)
M35P356L04	3506 Hampshire Glen Court	5/20/2014	PM	ND(0.50)	ND(0.50)	ND(0.50)	ND(0.50)	ND(0.50)	ND(0.50)	ND(0.50)	ND(0.50)	ND(0.50)	ND(5.0)
M35P356L04	3506 Hampshire Glen Court	6/3/2014	PE	ND(0.50)	ND(0.50)	ND(0.50)	ND(0.50)	ND(0.50)	ND(0.50)	ND(0.50)	ND(0.50)	ND(0.50)	ND(5.0)
M35P356L04	3506 Hampshire Glen Court	6/3/2014	PI	0.064 J	ND(0.50)	ND(0.50)	ND(0.50)	ND(0.50)	ND(0.50)	ND(0.50)	ND(0.50)	ND(0.50)	ND(5.0)
M35P356L04	3506 Hampshire Glen Court	6/3/2014	PM	ND(0.50)	ND(0.50)	ND(0.50)	ND(0.50)	ND(0.50)	ND(0.50)	ND(0.50)	ND(0.50)	ND(0.50)	ND(5.0)
M35P356L04	3506 Hampshire Glen Court	6/17/2014	PE	ND(0.50)	ND(0.50)	ND(0.50)	ND(0.50)	ND(0.50)	ND(0.50)	ND(0.50)	ND(0.50)	ND(0.50)	ND(5.0)
M35P356L04	3506 Hampshire Glen Court	6/17/2014	PI	ND(0.50)	ND(0.50)	ND(0.50)	ND(0.50)	ND(0.50)	ND(0.50)	ND(0.50)	ND(0.50)	ND(0.50)	ND(5.0)
M35P356L04	3506 Hampshire Glen Court	6/17/2014	PM	ND(0.50)	ND(0.50)	ND(0.50)	ND(0.50)	ND(0.50)	ND(0.50)	ND(0.50)	ND(0.50)	ND(0.50)	ND(5.0)
M35P356L04	3506 Hampshire Glen Court	7/1/2014	PE	ND(0.50)	ND(0.50)	ND(0.50)	ND(0.50)	ND(0.50)	ND(0.50)	ND(0.50)	ND(0.50)	ND(0.50)	ND(5.0)
M35P356L04	3506 Hampshire Glen Court	7/1/2014	PI	ND(0.50)	ND(0.50)	ND(0.50)	ND(0.50)	ND(0.50)	ND(0.50)	ND(0.50)	ND(0.50)	ND(0.50)	4.0 J
M35P356L04	3506 Hampshire Glen Court	7/1/2014	PM	ND(0.50)	ND(0.50)	ND(0.50)	ND(0.50)	ND(0.50)	ND(0.50)	ND(0.50)	ND(0.50)	ND(0.50)	ND(5.0)

**Table 2 - Historical Private Supply Well Analytical Table**

Inactive Exxon Facility #28077  
 14258 Jarrettsville Pike  
 Phoenix, Maryland

Map/Parcel/Lot	Address	Sample Date	POET Sample Point	MTBE (µg/L)	Benzene (µg/L)	Toluene (µg/L)	Ethyl-benzene (µg/L)	Total Xylenes (µg/L)	Naphthalene (µg/L)	DIPE (µg/L)	ETBE (µg/L)	TAME (µg/L)	TBA (µg/L)
M35P356L04	3506 Hampshire Glen Court	8/21/2014	PE	ND(0.50)	ND(0.50)	ND(0.50)	ND(0.50)	ND(0.50)	ND(0.50)	ND(0.50)	ND(0.50)	ND(0.50)	ND(5.0)
M35P356L04	3506 Hampshire Glen Court	8/21/2014	PI	ND(0.50)	ND(0.50)	ND(0.50)	ND(0.50)	ND(0.50)	ND(0.50)	ND(0.50)	ND(0.50)	ND(0.50)	ND(5.0)
M35P356L04	3506 Hampshire Glen Court	8/21/2014	PM	ND(0.50)	ND(0.50)	ND(0.50)	ND(0.50)	ND(0.50)	ND(0.50)	ND(0.50)	ND(0.50)	ND(0.50)	ND(5.0)
M35P356L04	3506 Hampshire Glen Court	9/9/2014	PE	ND(0.50)	ND(0.50)	ND(0.50)	ND(0.50)	ND(0.50)	ND(0.50)	ND(0.50)	ND(0.50)	ND(0.50)	3.5 J
M35P356L04	3506 Hampshire Glen Court	9/9/2014	PI	ND(0.50)	ND(0.50)	ND(0.50)	ND(0.50)	ND(0.50)	ND(0.50)	ND(0.50)	ND(0.50)	ND(0.50)	ND(5.0)
M35P356L04	3506 Hampshire Glen Court	9/9/2014	PM	ND(0.50)	ND(0.50)	ND(0.50)	ND(0.50)	ND(0.50)	ND(0.50)	ND(0.50)	ND(0.50)	ND(0.50)	ND(5.0)
M35P356L04	3506 Hampshire Glen Court	9/22/2014	PE	ND(0.50)	ND(0.50)	ND(0.50)	ND(0.50)	ND(0.50)	ND(0.50)	ND(0.50)	ND(0.50)	ND(0.50)	ND(5.0)
M35P356L04	3506 Hampshire Glen Court	9/22/2014	PI	ND(0.50)	ND(0.50)	ND(0.50)	ND(0.50)	ND(0.50)	ND(0.50)	ND(0.50)	ND(0.50)	ND(0.50)	ND(5.0)
M35P356L04	3506 Hampshire Glen Court	9/22/2014	PM	ND(0.50)	ND(0.50)	ND(0.50)	ND(0.50)	ND(0.50)	ND(0.50)	ND(0.50)	ND(0.50)	ND(0.50)	ND(5.0)
M35P356L04	3506 Hampshire Glen Court	10/7/2014	PE	ND(0.50)	ND(0.50)	ND(0.50)	ND(0.50)	ND(0.50)	ND(0.50)	ND(0.50)	ND(0.50)	ND(0.50)	ND(5.0)
M35P356L04	3506 Hampshire Glen Court	10/7/2014	PI	ND(0.50)	ND(0.50)	ND(0.50)	ND(0.50)	ND(0.50)	ND(0.50)	ND(0.50)	ND(0.50)	ND(0.50)	ND(5.0)
M35P356L04	3506 Hampshire Glen Court	10/7/2014	PM	ND(0.50)	ND(0.50)	ND(0.50)	ND(0.50)	ND(0.50)	ND(0.50)	ND(0.50)	ND(0.50)	ND(0.50)	ND(5.0)
M35P356L04	3506 Hampshire Glen Court	10/22/2014	PE	ND(0.50)	ND(0.50)	ND(0.50)	ND(0.50)	ND(0.50)	ND(0.50)	ND(0.50)	ND(0.50)	ND(0.50)	ND(5.0)
M35P356L04	3506 Hampshire Glen Court	10/22/2014	PI	ND(0.50)	ND(0.50)	ND(0.50)	ND(0.50)	ND(0.50)	ND(0.50)	ND(0.50)	ND(0.50)	ND(0.50)	ND(5.0)
M35P356L04	3506 Hampshire Glen Court	10/22/2014	PM	ND(0.50)	ND(0.50)	ND(0.50)	ND(0.50)	ND(0.50)	ND(0.50)	ND(0.50)	ND(0.50)	ND(0.50)	ND(5.0)
M35P356L04	3506 Hampshire Glen Court	11/4/2014	PE	ND(0.50)	ND(0.50)	ND(0.50)	ND(0.50)	ND(0.50)	ND(0.50)	ND(0.50)	ND(0.50)	ND(0.50)	ND(5.0)
M35P356L04	3506 Hampshire Glen Court	11/4/2014	PI	ND(0.50)	ND(0.50)	ND(0.50)	ND(0.50)	ND(0.50)	ND(0.50)	ND(0.50)	ND(0.50)	ND(0.50)	ND(5.0)
M35P356L04	3506 Hampshire Glen Court	11/4/2014	PM	ND(0.50)	ND(0.50)	ND(0.50)	ND(0.50)	ND(0.50)	ND(0.50)	ND(0.50)	ND(0.50)	ND(0.50)	ND(5.0)
M35P356L04	3506 Hampshire Glen Court	12/2/2014	PE	ND(0.50)	ND(0.50)	ND(0.50)	ND(0.50)	ND(0.50)	ND(0.50)	ND(0.50)	ND(0.50)	ND(0.50)	ND(5.0)
M35P356L04	3506 Hampshire Glen Court	12/2/2014	PI	ND(0.50)	ND(0.50)	ND(0.50)	ND(0.50)	ND(0.50)	ND(0.50)	ND(0.50)	ND(0.50)	ND(0.50)	2.1 J
M35P356L04	3506 Hampshire Glen Court	12/2/2014	PM	ND(0.50)	ND(0.50)	ND(0.50)	ND(0.50)	ND(0.50)	ND(0.50)	ND(0.50)	ND(0.50)	ND(0.50)	ND(5.0)
M35P356L04	3506 Hampshire Glen Court	1/7/2015	PE	ND(0.5)	ND(0.5)	ND(0.5)	ND(0.5)	ND(0.5)	ND(0.5)	ND(0.5)	ND(0.5)	ND(0.5)	ND(25)
M35P356L04	3506 Hampshire Glen Court	1/7/2015	PI	ND(0.5)	ND(0.5)	ND(0.5)	ND(0.5)	ND(0.5)	ND(0.5)	ND(0.5)	ND(0.5)	ND(0.5)	ND(25)
M35P356L04	3506 Hampshire Glen Court	1/7/2015	PM	ND(0.5)	ND(0.5)	ND(0.5)	ND(0.5)	ND(0.5)	ND(0.5)	ND(0.5)	ND(0.5)	ND(0.5)	ND(25)
M35P356L04	3506 Hampshire Glen Court	2/3/2015	PE	ND(0.5)	ND(0.5)	ND(0.5)	ND(0.5)	ND(0.5)	ND(0.5)	ND(0.5)	ND(0.5)	ND(0.5)	ND(25)
M35P356L04	3506 Hampshire Glen Court	2/3/2015	PI	ND(0.5)	ND(0.5)	ND(0.5)	ND(0.5)	ND(0.5)	ND(0.5)	ND(0.5)	ND(0.5)	ND(0.5)	ND(25)
M35P356L04	3506 Hampshire Glen Court	2/3/2015	PM	ND(0.5)	ND(0.5)	ND(0.5)	ND(0.5)	ND(0.5)	ND(0.5)	ND(0.5)	ND(0.5)	ND(0.5)	ND(25)
M35P356L04	3506 Hampshire Glen Court	3/3/2015	PE	ND(0.5)	ND(0.5)	ND(0.5)	ND(0.5)	ND(0.5)	ND(0.5)	ND(0.5)	ND(0.5)	ND(0.5)	ND(25)
M35P356L04	3506 Hampshire Glen Court	3/3/2015	PI	ND(0.5)	ND(0.5)	ND(0.5)	ND(0.5)	ND(0.5)	ND(0.5)	ND(0.5)	ND(0.5)	ND(0.5)	ND(25)
M35P356L04	3506 Hampshire Glen Court	3/3/2015	PM	ND(0.5)	ND(0.5)	ND(0.5)	ND(0.5)	ND(0.5)	ND(0.5)	ND(0.5)	ND(0.5)	ND(0.5)	ND(25)



**Table 2 - Historical Private Supply Well Analytical Table**

Inactive Exxon Facility #28077  
 14258 Jarrettsville Pike  
 Phoenix, Maryland

Map/Parcel/Lot	Address	Sample Date	POET Sample Point	MTBE (µg/L)	Benzene (µg/L)	Toluene (µg/L)	Ethyl-benzene (µg/L)	Total Xylenes (µg/L)	Naphthalene (µg/L)	DIPE (µg/L)	ETBE (µg/L)	TAME (µg/L)	TBA (µg/L)
M35P356L04	3506 Hampshire Glen Court	4/7/2015	PE	ND(0.5)	ND(0.5)	ND(0.5)	ND(0.5)	ND(0.5)	ND(0.5)	ND(0.5)	ND(0.5)	ND(0.5)	ND(25)
M35P356L04	3506 Hampshire Glen Court	4/7/2015	PI	ND(0.5)	ND(0.5)	ND(0.5)	ND(0.5)	ND(0.5)	ND(0.5)	ND(0.5)	ND(0.5)	ND(0.5)	ND(25)
M35P356L04	3506 Hampshire Glen Court	4/7/2015	PM	ND(0.5)	ND(0.5)	ND(0.5)	ND(0.5)	ND(0.5)	ND(0.5)	ND(0.5)	ND(0.5)	ND(0.5)	ND(25)
M35P356L04	3506 Hampshire Glen Court	5/5/2015	PE	ND(0.5)	ND(0.5)	ND(0.5)	ND(0.5)	ND(0.5)	ND(0.5)	ND(0.5)	ND(0.5)	ND(0.5)	ND(25)
M35P356L04	3506 Hampshire Glen Court	5/5/2015	PI	ND(0.5)	ND(0.5)	ND(0.5)	ND(0.5)	ND(0.5)	ND(0.5)	ND(0.5)	ND(0.5)	ND(0.5)	ND(25)
M35P356L04	3506 Hampshire Glen Court	5/5/2015	PM	ND(0.5)	ND(0.5)	ND(0.5)	ND(0.5)	ND(0.5)	ND(0.5)	ND(0.5)	ND(0.5)	ND(0.5)	ND(25)
M35P356L04	3506 Hampshire Glen Court	6/2/2015	PE	ND(0.5)	ND(0.5)	ND(0.5)	ND(0.5)	ND(0.5)	ND(0.5)	ND(0.5)	ND(0.5)	ND(0.5)	ND(25)
M35P356L04	3506 Hampshire Glen Court	6/2/2015	PI	0.1 J	ND(0.5)	ND(0.5)	ND(0.5)	ND(0.5)	ND(0.5)	ND(0.5)	ND(0.5)	ND(0.5)	ND(25)
M35P356L04	3506 Hampshire Glen Court	6/2/2015	PM	ND(0.5)	ND(0.5)	ND(0.5)	ND(0.5)	ND(0.5)	ND(0.5)	ND(0.5)	ND(0.5)	ND(0.5)	ND(25)
M35P356L04	3506 Hampshire Glen Court	7/13/2015	PE	ND(0.5)	ND(0.5)	ND(0.5)	ND(0.5)	ND(0.5)	ND(0.5)	ND(0.5)	ND(0.5)	ND(0.5)	ND(25)
M35P356L04	3506 Hampshire Glen Court	7/13/2015	PI	ND(0.5)	ND(0.5)	ND(0.5)	ND(0.5)	ND(0.5)	ND(0.5)	ND(0.5)	ND(0.5)	ND(0.5)	ND(25)
M35P356L04	3506 Hampshire Glen Court	7/13/2015	PM	ND(0.5)	ND(0.5)	ND(0.5)	ND(0.5)	ND(0.5)	ND(0.5)	ND(0.5)	ND(0.5)	ND(0.5)	ND(25)
M35P356L04	3506 Hampshire Glen Court	8/4/2015	PE	ND(0.5)	ND(0.5)	ND(0.5)	ND(0.5)	ND(0.5)	ND(0.5)	ND(0.5)	ND(0.5)	ND(0.5)	ND(25)
M35P356L04	3506 Hampshire Glen Court	8/4/2015	PI	0.1 J	ND(0.5)	ND(0.5)	ND(0.5)	ND(0.5)	ND(0.5)	ND(0.5)	ND(0.5)	ND(0.5)	ND(25)
M35P356L04	3506 Hampshire Glen Court	8/4/2015	PM	ND(0.5)	ND(0.5)	ND(0.5)	ND(0.5)	ND(0.5)	ND(0.5)	ND(0.5)	ND(0.5)	ND(0.5)	ND(25)
M35P356L04	3506 Hampshire Glen Court	10/6/2015	PE	ND(0.5)	ND(0.5)	ND(0.5)	ND(0.5)	ND(0.5)	ND(0.5)	ND(0.5)	ND(0.5)	ND(0.5)	ND(25)
M35P356L04	3506 Hampshire Glen Court	10/6/2015	PI	0.1 J	ND(0.5)	ND(0.5)	ND(0.5)	ND(0.5)	ND(0.5)	ND(0.5)	ND(0.5)	ND(0.5)	ND(25)
M35P356L04	3506 Hampshire Glen Court	10/6/2015	PM	ND(0.5)	ND(0.5)	ND(0.5)	ND(0.5)	ND(0.5)	ND(0.5)	ND(0.5)	ND(0.5)	ND(0.5)	ND(25)
M35P356L04	3506 Hampshire Glen Court	11/3/2015	PE	ND(0.5)	ND(0.5)	ND(0.5)	ND(0.5)	ND(0.5)	ND(0.5)	ND(0.5)	ND(0.5)	ND(0.5)	ND(25)
M35P356L04	3506 Hampshire Glen Court	11/3/2015	PI	ND(0.5)	ND(0.5)	ND(0.5)	ND(0.5)	ND(0.5)	ND(0.5)	ND(0.5)	ND(0.5)	ND(0.5)	ND(25)
M35P356L04	3506 Hampshire Glen Court	11/3/2015	PM	ND(0.5)	ND(0.5)	ND(0.5)	ND(0.5)	ND(0.5)	ND(0.5)	ND(0.5)	ND(0.5)	ND(0.5)	ND(25)
M35P356L04	3506 Hampshire Glen Court	12/8/2015	PE	ND(0.5)	ND(0.5)	ND(0.5)	ND(0.5)	ND(0.5)	ND(0.5)	ND(0.5)	ND(0.5)	ND(0.5)	ND(25)
M35P356L04	3506 Hampshire Glen Court	12/8/2015	PI	ND(0.5)	ND(0.5)	ND(0.5)	ND(0.5)	ND(0.5)	ND(0.5)	ND(0.5)	ND(0.5)	ND(0.5)	ND(25)
M35P356L04	3506 Hampshire Glen Court	12/8/2015	PM	0.1 J	ND(0.5)	ND(0.5)	ND(0.5)	ND(0.5)	ND(0.5)	ND(0.5)	ND(0.5)	ND(0.5)	ND(25)
M35P356L04	3506 Hampshire Glen Court	1/5/2016	PE	ND(0.5)	ND(0.5)	ND(0.5)	ND(0.5)	ND(0.5)	ND(0.5)	ND(0.5)	ND(0.5)	ND(0.5)	ND(25)
M35P356L04	3506 Hampshire Glen Court	1/5/2016	PI	ND(0.5)	ND(0.5)	ND(0.5)	ND(0.5)	ND(0.5)	ND(0.5)	ND(0.5)	ND(0.5)	ND(0.5)	ND(25)
M35P356L04	3506 Hampshire Glen Court	1/5/2016	PM	ND(0.5)	ND(0.5)	ND(0.5)	ND(0.5)	ND(0.5)	ND(0.5)	ND(0.5)	ND(0.5)	ND(0.5)	ND(25)
M35P356L04	3506 Hampshire Glen Court	2/2/2016	PE	ND(0.5)	ND(0.5)	ND(0.5)	ND(0.5)	ND(0.5)	ND(0.5)	ND(0.5)	ND(0.5)	ND(0.5)	ND(25)
M35P356L04	3506 Hampshire Glen Court	2/2/2016	PI	ND(0.5)	ND(0.5)	ND(0.5)	ND(0.5)	ND(0.5)	ND(0.5)	ND(0.5)	ND(0.5)	ND(0.5)	ND(25)
M35P356L04	3506 Hampshire Glen Court	2/2/2016	PM	0.1 J	ND(0.5)	ND(0.5)	ND(0.5)	ND(0.5)	ND(0.5)	ND(0.5)	ND(0.5)	ND(0.5)	ND(25)



**Table 2 - Historical Private Supply Well Analytical Table**

Inactive Exxon Facility #28077  
 14258 Jarrettsville Pike  
 Phoenix, Maryland

Map/Parcel/Lot	Address	Sample Date	POET Sample Point	MTBE (µg/L)	Benzene (µg/L)	Toluene (µg/L)	Ethyl-benzene (µg/L)	Total Xylenes (µg/L)	Naphthalene (µg/L)	DIPE (µg/L)	ETBE (µg/L)	TAME (µg/L)	TBA (µg/L)
M35P356L04	3506 Hampshire Glen Court	3/8/2016	PE	ND(0.5)	ND(0.5)	ND(0.5)	ND(0.5)	ND(0.5)	ND(0.5)	ND(0.5)	ND(0.5)	ND(0.5)	ND(25)
M35P356L04	3506 Hampshire Glen Court	3/8/2016	PI	ND(0.5)	ND(0.5)	ND(0.5)	ND(0.5)	ND(0.5)	ND(0.5)	ND(0.5)	ND(0.5)	ND(0.5)	ND(25)
M35P356L04	3506 Hampshire Glen Court	3/8/2016	PM	ND(0.5)	ND(0.5)	ND(0.5)	ND(0.5)	ND(0.5)	ND(0.5)	ND(0.5)	ND(0.5)	ND(0.5)	ND(25)
M35P356L04	3506 Hampshire Glen Court	4/5/2016	PE	ND(0.5)	ND(0.5)	ND(0.5)	ND(0.5)	ND(0.5)	ND(0.5)	ND(0.5)	ND(0.5)	ND(0.5)	ND(25)
M35P356L04	3506 Hampshire Glen Court	4/5/2016	PI	0.2 J	ND(0.5)	ND(0.5)	ND(0.5)	ND(0.5)	ND(0.5)	ND(0.5)	ND(0.5)	ND(0.5)	ND(25)
M35P356L04	3506 Hampshire Glen Court	4/5/2016	PM	ND(0.5)	ND(0.5)	ND(0.5)	ND(0.5)	ND(0.5)	ND(0.5)	ND(0.5)	ND(0.5)	ND(0.5)	ND(25)
M35P356L04	3506 Hampshire Glen Court	5/3/2016	PE	ND(0.5)	ND(0.5)	ND(0.5)	ND(0.5)	ND(0.5)	ND(0.5)	ND(0.5)	ND(0.5)	ND(0.5)	ND(25)
M35P356L04	3506 Hampshire Glen Court	5/3/2016	PI	0.1 J	ND(0.5)	ND(0.5)	ND(0.5)	ND(0.5)	ND(0.5)	ND(0.5)	ND(0.5)	ND(0.5)	ND(25)
M35P356L04	3506 Hampshire Glen Court	5/3/2016	PM	ND(0.5)	ND(0.5)	ND(0.5)	ND(0.5)	ND(0.5)	ND(0.5)	ND(0.5)	ND(0.5)	ND(0.5)	ND(25)
M35P356L04	3506 Hampshire Glen Court	6/7/2016	PE	ND(0.5)	ND(0.5)	ND(0.5)	ND(0.5)	ND(0.5)	ND(0.5)	ND(0.5)	ND(0.5)	ND(0.5)	ND(25)
M35P356L04	3506 Hampshire Glen Court	6/7/2016	PI	0.1 J	ND(0.5)	ND(0.5)	ND(0.5)	ND(0.5)	ND(0.5)	ND(0.5)	ND(0.5)	ND(0.5)	ND(25)
M35P356L04	3506 Hampshire Glen Court	6/7/2016	PM	0.1 J	ND(0.5)	ND(0.5)	ND(0.5)	ND(0.5)	ND(0.5)	ND(0.5)	ND(0.5)	ND(0.5)	ND(25)
M35P356L04	3506 Hampshire Glen Court	7/27/2016	PE	ND(0.5)	ND(0.5)	ND(0.5)	ND(0.5)	ND(0.5)	ND(0.5)	ND(0.5)	ND(0.5)	ND(0.5)	ND(25)
M35P356L04	3506 Hampshire Glen Court	7/27/2016	PI	0.1 J	ND(0.5)	ND(0.5)	ND(0.5)	ND(0.5)	ND(0.5)	ND(0.5)	ND(0.5)	ND(0.5)	ND(25)
M35P356L04	3506 Hampshire Glen Court	7/27/2016	PM	0.2 J	ND(0.5)	ND(0.5)	ND(0.5)	ND(0.5)	ND(0.5)	ND(0.5)	ND(0.5)	ND(0.5)	ND(25)
M35P356L04	3506 Hampshire Glen Court	8/2/2016	PE	ND(0.5)	ND(0.5)	ND(0.5)	ND(0.5)	ND(0.5)	ND(0.5)	ND(0.5)	ND(0.5)	ND(0.5)	ND(25)
M35P356L04	3506 Hampshire Glen Court	8/2/2016	PI	0.1 J	ND(0.5)	ND(0.5)	ND(0.5)	ND(0.5)	ND(0.5)	ND(0.5)	ND(0.5)	ND(0.5)	ND(25)
M35P356L04	3506 Hampshire Glen Court	8/2/2016	PM	0.1 J	ND(0.5)	ND(0.5)	ND(0.5)	ND(0.5)	ND(0.5)	ND(0.5)	ND(0.5)	ND(0.5)	ND(25)
M35P356L04	3506 Hampshire Glen Court	9/13/2016	PE	ND(0.5)	ND(0.5)	ND(0.5)	ND(0.5)	ND(0.5)	ND(0.5)	ND(0.5)	ND(0.5)	ND(0.5)	ND(25)
M35P356L04	3506 Hampshire Glen Court	9/13/2016	PI	0.1 J	ND(0.5)	ND(0.5)	ND(0.5)	ND(0.5)	ND(0.5)	ND(0.5)	ND(0.5)	ND(0.5)	ND(25)
M35P356L04	3506 Hampshire Glen Court	9/13/2016	PM	0.1 J	ND(0.5)	ND(0.5)	ND(0.5)	ND(0.5)	ND(0.5)	ND(0.5)	ND(0.5)	ND(0.5)	ND(25)
M35P356L04	3506 Hampshire Glen Court	10/4/2016	PE	ND(0.5)	ND(0.5)	ND(0.5)	ND(0.5)	ND(0.5)	ND(0.5)	ND(0.5)	ND(0.5)	ND(0.5)	ND(25)
M35P356L04	3506 Hampshire Glen Court	10/4/2016	PI	ND(0.5)	ND(0.5)	ND(0.5)	ND(0.5)	ND(0.5)	ND(0.5)	ND(0.5)	ND(0.5)	ND(0.5)	ND(25)
M35P356L04	3506 Hampshire Glen Court	10/4/2016	PM	0.1 J	ND(0.5)	ND(0.5)	ND(0.5)	ND(0.5)	ND(0.5)	ND(0.5)	ND(0.5)	ND(0.5)	ND(25)
M35P356L04	3506 Hampshire Glen Court	11/8/2016	PE	ND(0.5)	ND(0.5)	ND(0.5)	ND(0.5)	ND(0.5)	ND(0.5)	ND(0.5)	ND(0.5)	ND(0.5)	ND(25)
M35P356L04	3506 Hampshire Glen Court	11/8/2016	PI	ND(0.5)	ND(0.5)	1.0	ND(0.5)	ND(0.5)	ND(0.5)	ND(0.5)	ND(0.5)	ND(0.5)	ND(25)
M35P356L04	3506 Hampshire Glen Court	11/8/2016	PM	0.1 J	ND(0.5)	ND(0.5)	ND(0.5)	ND(0.5)	ND(0.5)	ND(0.5)	ND(0.5)	ND(0.5)	ND(25)
M35P356L04	3506 Hampshire Glen Court	2/17/2017	PE	ND(0.5)	ND(0.5)	ND(0.5)	ND(0.5)	ND(0.5)	ND(0.5)	ND(0.5)	ND(0.5)	ND(0.5)	ND(25)
M35P356L04	3506 Hampshire Glen Court	2/17/2017	PI	0.1 J	ND(0.5)	ND(0.5)	ND(0.5)	ND(0.5)	ND(0.5)	ND(0.5)	ND(0.5)	ND(0.5)	ND(25)
M35P356L04	3506 Hampshire Glen Court	2/17/2017	PM	ND(0.5)	ND(0.5)	ND(0.5)	ND(0.5)	ND(0.5)	ND(0.5)	ND(0.5)	ND(0.5)	ND(0.5)	ND(25)

**Table 2 - Historical Private Supply Well Analytical Table**

Inactive Exxon Facility #28077  
 14258 Jarrettsville Pike  
 Phoenix, Maryland

Map/Parcel/Lot	Address	Sample Date	POET Sample Point	MTBE (µg/L)	Benzene (µg/L)	Toluene (µg/L)	Ethyl-benzene (µg/L)	Total Xylenes (µg/L)	Naphthalene (µg/L)	DIPE (µg/L)	ETBE (µg/L)	TAME (µg/L)	TBA (µg/L)
M35P356L04	3506 Hampshire Glen Court	3/7/2017	PE	ND(0.5)	ND(0.5)	ND(0.5)	ND(0.5)	ND(0.5)	ND(0.5)	ND(0.5)	ND(0.5)	ND(0.5)	ND(25)
M35P356L04	3506 Hampshire Glen Court	3/7/2017	PI	ND(0.5)	ND(0.5)	ND(0.5)	ND(0.5)	ND(0.5)	ND(0.5)	ND(0.5)	ND(0.5)	ND(0.5)	ND(25)
M35P356L04	3506 Hampshire Glen Court	3/7/2017	PM	ND(0.5)	ND(0.5)	ND(0.5)	ND(0.5)	ND(0.5)	ND(0.5)	ND(0.5)	ND(0.5)	ND(0.5)	ND(25)
M35P356L04	3506 Hampshire Glen Court	5/3/2017	PE	ND(0.5)	ND(0.5)	ND(0.5)	ND(0.5)	ND(0.5)	ND(0.5)	ND(0.5)	ND(0.5)	ND(0.5)	ND(25)
M35P356L04	3506 Hampshire Glen Court	5/3/2017	PI	ND(0.5)	ND(0.5)	ND(0.5)	ND(0.5)	ND(0.5)	ND(0.5)	ND(0.5)	ND(0.5)	ND(0.5)	ND(25)
M35P356L04	3506 Hampshire Glen Court	5/3/2017	PM	ND(0.5)	ND(0.5)	ND(0.5)	ND(0.5)	ND(0.5)	ND(0.5)	ND(0.5)	ND(0.5)	ND(0.5)	ND(25)
M35P356L04	3506 Hampshire Glen Court	6/6/2017	PE	ND(0.5)	ND(0.5)	ND(0.5)	ND(0.5)	ND(0.5)	ND(0.5)	ND(0.5)	ND(0.5)	ND(0.5)	ND(25)
M35P356L04	3506 Hampshire Glen Court	6/6/2017	PI	ND(0.5)	ND(0.5)	ND(0.5)	ND(0.5)	ND(0.5)	ND(0.5)	ND(0.5)	ND(0.5)	ND(0.5)	ND(25)
M35P356L04	3506 Hampshire Glen Court	6/6/2017	PM	ND(0.5)	ND(0.5)	ND(0.5)	ND(0.5)	ND(0.5)	ND(0.5)	ND(0.5)	ND(0.5)	ND(0.5)	ND(25)
M35P356L04	3506 Hampshire Glen Court	8/8/2017	PE	ND(0.5)	ND(0.5)	ND(0.5)	ND(0.5)	ND(0.5)	ND(0.5)	ND(0.5)	ND(0.5)	ND(0.5)	ND(25)
M35P356L04	3506 Hampshire Glen Court	8/8/2017	PI	ND(0.5)	ND(0.5)	ND(0.5)	ND(0.5)	ND(0.5)	ND(0.5)	ND(0.5)	ND(0.5)	ND(0.5)	ND(25)
M35P356L04	3506 Hampshire Glen Court	8/8/2017	PM	ND(0.5)	ND(0.5)	ND(0.5)	ND(0.5)	ND(0.5)	ND(0.5)	ND(0.5)	ND(0.5)	ND(0.5)	ND(25)
M35P356L04	3506 Hampshire Glen Court	9/12/2017	PE	ND(0.5)	ND(0.5)	ND(0.5)	ND(0.5)	ND(0.5)	ND(0.5)	ND(0.5)	ND(0.5)	ND(0.5)	ND(25)
M35P356L04	3506 Hampshire Glen Court	9/12/2017	PI	ND(0.5)	ND(0.5)	ND(0.5)	ND(0.5)	ND(0.5)	ND(0.5)	ND(0.5)	ND(0.5)	ND(0.5)	ND(25)
M35P356L04	3506 Hampshire Glen Court	9/12/2017	PM	ND(0.5)	ND(0.5)	ND(0.5)	ND(0.5)	ND(0.5)	ND(0.5)	ND(0.5)	ND(0.5)	ND(0.5)	ND(25)
M35P356L04	3506 Hampshire Glen Court	10/3/2017	PE	ND(0.5)	ND(0.5)	ND(0.5)	ND(0.5)	ND(0.5)	ND(0.5)	ND(0.5)	ND(0.5)	ND(0.5)	ND(25)
M35P356L04	3506 Hampshire Glen Court	10/3/2017	PI	ND(0.5)	ND(0.5)	ND(0.5)	ND(0.5)	ND(0.5)	ND(0.5)	ND(0.5)	ND(0.5)	ND(0.5)	ND(25)
M35P356L04	3506 Hampshire Glen Court	10/3/2017	PM	ND(0.5)	ND(0.5)	ND(0.5)	ND(0.5)	ND(0.5)	ND(0.5)	ND(0.5)	ND(0.5)	ND(0.5)	ND(25)
M35P356L04	3506 Hampshire Glen Court	11/7/2017	PE	ND(0.5)	ND(0.5)	ND(0.5)	ND(0.5)	ND(0.5)	ND(0.5)	ND(0.5)	ND(0.5)	ND(0.5)	ND(25)
M35P356L04	3506 Hampshire Glen Court	11/7/2017	PI	0.1 J	ND(0.5)	ND(0.5)	ND(0.5)	ND(0.5)	ND(0.5)	ND(0.5)	ND(0.5)	ND(0.5)	ND(25)
M35P356L04	3506 Hampshire Glen Court	11/7/2017	PM	ND(0.5)	ND(0.5)	ND(0.5)	ND(0.5)	ND(0.5)	ND(0.5)	ND(0.5)	ND(0.5)	ND(0.5)	ND(25)
M35P356L04	3506 Hampshire Glen Court	12/5/2017	PE	ND(0.5)	ND(0.5)	ND(0.5)	ND(0.5)	ND(0.5)	ND(0.5)	ND(0.5)	ND(0.5)	ND(0.5)	ND(25)
M35P356L04	3506 Hampshire Glen Court	12/5/2017	PI	ND(0.5)	ND(0.5)	ND(0.5)	ND(0.5)	ND(0.5)	ND(0.5)	ND(0.5)	ND(0.5)	ND(0.5)	ND(25)
M35P356L04	3506 Hampshire Glen Court	12/5/2017	PM	ND(0.5)	ND(0.5)	ND(0.5)	ND(0.5)	ND(0.5)	ND(0.5)	ND(0.5)	ND(0.5)	ND(0.5)	ND(25)
M35P356L04	3506 Hampshire Glen Court	1/9/2018	PE	ND(0.5)	ND(0.5)	ND(0.5)	ND(0.5)	ND(0.5)	ND(0.5)	ND(0.5)	ND(0.5)	ND(0.5)	ND(25)
M35P356L04	3506 Hampshire Glen Court	1/9/2018	PI	ND(0.5)	ND(0.5)	ND(0.5)	ND(0.5)	ND(0.5)	ND(0.5)	ND(0.5)	ND(0.5)	ND(0.5)	ND(25)
M35P356L04	3506 Hampshire Glen Court	1/9/2018	PM	ND(0.5)	ND(0.5)	ND(0.5)	ND(0.5)	ND(0.5)	ND(0.5)	ND(0.5)	ND(0.5)	ND(0.5)	ND(25)
M35P356L04	3506 Hampshire Glen Court	2/6/2018	PE	ND(0.20)	ND(0.10)	ND(0.10)	ND(0.30)	ND(0.10)	ND(0.30)	ND(0.10)	ND(0.060)	ND(0.10)	ND(0.50)
M35P356L04	3506 Hampshire Glen Court	2/6/2018	PI	ND(0.20)	ND(0.10)	ND(0.10)	ND(0.30)	ND(0.10)	ND(0.30)	ND(0.10)	ND(0.060)	ND(0.10)	ND(0.50)
M35P356L04	3506 Hampshire Glen Court	2/6/2018	PM	ND(0.20)	ND(0.10)	ND(0.10)	ND(0.30)	ND(0.10)	ND(0.30)	ND(0.10)	ND(0.060)	ND(0.10)	ND(0.50)

**Table 2 - Historical Private Supply Well Analytical Table**

Inactive Exxon Facility #28077  
 14258 Jarrettsville Pike  
 Phoenix, Maryland

Map/Parcel/Lot	Address	Sample Date	POET Sample Point	MTBE (µg/L)	Benzene (µg/L)	Toluene (µg/L)	Ethyl-benzene (µg/L)	Total Xylenes (µg/L)	Naphthalene (µg/L)	DIPE (µg/L)	ETBE (µg/L)	TAME (µg/L)	TBA (µg/L)
M35P356L04	3506 Hampshire Glen Court	3/6/2018	PE	ND(0.5)	ND(0.5)	ND(0.5)	ND(0.5)	ND(0.5)	ND(0.5)	ND(0.5)	ND(0.5)	ND(0.5)	ND(25)
M35P356L04	3506 Hampshire Glen Court	3/6/2018	PI	ND(0.5)	ND(0.5)	ND(0.5)	ND(0.5)	ND(0.5)	ND(0.5)	ND(0.5)	ND(0.5)	ND(0.5)	ND(25)
M35P356L04	3506 Hampshire Glen Court	3/6/2018	PM	ND(0.5)	ND(0.5)	ND(0.5)	ND(0.5)	ND(0.5)	ND(0.5)	ND(0.5)	ND(0.5)	ND(0.5)	ND(25)
M35P356L04	3506 Hampshire Glen Court	4/3/2018	PE	ND(0.5)	ND(0.5)	ND(0.5)	ND(0.5)	ND(0.5)	ND(0.5)	ND(0.5)	ND(0.5)	ND(0.5)	ND(25)
M35P356L04	3506 Hampshire Glen Court	4/3/2018	PI	ND(0.5)	ND(0.5)	ND(0.5)	ND(0.5)	ND(0.5)	ND(0.5)	ND(0.5)	ND(0.5)	ND(0.5)	ND(25)
M35P356L04	3506 Hampshire Glen Court	4/3/2018	PM	ND(0.5)	ND(0.5)	ND(0.5)	ND(0.5)	ND(0.5)	ND(0.5)	ND(0.5)	ND(0.5)	ND(0.5)	ND(25)
M35P356L04	3506 Hampshire Glen Court	6/5/2018	PE	ND(0.5)	ND(0.5)	ND(0.5)	ND(0.5)	ND(0.5)	ND(0.5)	ND(0.5)	ND(0.5)	ND(0.5)	ND(25)
M35P356L04	3506 Hampshire Glen Court	6/5/2018	PI	ND(0.5)	ND(0.5)	ND(0.5)	ND(0.5)	ND(0.5)	ND(0.5)	ND(0.5)	ND(0.5)	ND(0.5)	ND(25)
M35P356L04	3506 Hampshire Glen Court	6/5/2018	PM	ND(0.5)	ND(0.5)	ND(0.5)	ND(0.5)	ND(0.5)	ND(0.5)	ND(0.5)	ND(0.5)	ND(0.5)	ND(25)
M35P356L04	3506 Hampshire Glen Court	10/10/2018	PE	ND(0.5)	ND(0.5)	ND(0.5)	ND(0.5)	ND(0.5)	ND(0.5)	ND(0.5)	ND(0.5)	ND(0.5)	ND(25)
M35P356L04	3506 Hampshire Glen Court	10/10/2018	PI	ND(0.5)	ND(0.5)	ND(0.5)	ND(0.5)	ND(0.5)	ND(0.5)	ND(0.5)	ND(0.5)	ND(0.5)	ND(25)
M35P356L04	3506 Hampshire Glen Court	10/10/2018	PM	ND(0.5)	ND(0.5)	ND(0.5)	ND(0.5)	ND(0.5)	ND(0.5)	ND(0.5)	ND(0.5)	ND(0.5)	ND(25)
M35P356L04	3506 Hampshire Glen Court	1/14/2019	PE	ND(0.5)	ND(0.5)	ND(0.5)	ND(0.5)	ND(0.5)	ND(0.5)	ND(0.5)	ND(0.5)	ND(0.5)	ND(25)
M35P356L04	3506 Hampshire Glen Court	1/14/2019	PI	ND(0.5)	ND(0.5)	ND(0.5)	ND(0.5)	ND(0.5)	ND(0.5)	ND(0.5)	ND(0.5)	ND(0.5)	ND(25)
M35P356L04	3506 Hampshire Glen Court	1/14/2019	PM	ND(0.5)	ND(0.5)	ND(0.5)	ND(0.5)	ND(0.5)	ND(0.5)	ND(0.5)	ND(0.5)	ND(0.5)	ND(25)
M35P356L04	3506 Hampshire Glen Court	10/16/2019	PE	ND(0.5)	ND(0.5)	ND(0.5)	ND(0.5)	ND(1.0)	ND(0.5)	ND(0.5)	ND(0.5)	ND(0.5)	ND(25)
M35P356L04	3506 Hampshire Glen Court	10/16/2019	PI	0.1 J	ND(0.5)	ND(0.5)	ND(0.5)	ND(1.0)	ND(0.5)	ND(0.5)	ND(0.5)	ND(0.5)	ND(25)
M35P356L04	3506 Hampshire Glen Court	10/16/2019	PM	0.1 J	ND(0.5)	ND(0.5)	ND(0.5)	ND(1.0)	ND(0.5)	ND(0.5)	ND(0.5)	ND(0.5)	ND(25)
M35P356L04	3506 Hampshire Glen Court	1/20/2020	PE	ND(0.5)	ND(0.5)	ND(0.5)	ND(0.5)	ND(1.0)	ND(0.5)	ND(0.5)	ND(0.5)	ND(0.5)	ND(25)
M35P356L04	3506 Hampshire Glen Court	1/20/2020	PI	0.1 J	ND(0.5)	ND(0.5)	ND(0.5)	ND(1.0)	ND(0.5)	ND(0.5)	ND(0.5)	ND(0.5)	ND(25)
M35P356L04	3506 Hampshire Glen Court	1/20/2020	PM	0.1 J	ND(0.5)	ND(0.5)	ND(0.5)	ND(1.0)	ND(0.5)	ND(0.5)	ND(0.5)	ND(0.5)	ND(25)
M35P356L04	3506 Hampshire Glen Court	6/27/2020	PE	0.11 J	ND(0.50)	ND(0.50)	ND(0.50)	ND(1.0)	ND(0.50)	ND(0.50)	ND(0.50)	ND(0.50)	ND(25)
M35P356L04	3506 Hampshire Glen Court	6/27/2020	PI	ND(0.50)	ND(0.50)	ND(0.50)	ND(0.50)	ND(1.0)	ND(0.50)	ND(0.50)	ND(0.50)	ND(0.50)	ND(25)
M35P356L04	3506 Hampshire Glen Court	6/27/2020	PM	0.11 J	ND(0.50)	ND(0.50)	ND(0.50)	ND(1.0)	ND(0.50)	ND(0.50)	ND(0.50)	ND(0.50)	ND(25)
M35P356L04	3506 Hampshire Glen Court	9/16/2020	PI	ND(0.50)	ND(0.50)	ND(0.50)	ND(0.50)	ND(1.0)	ND(0.50)	ND(0.50)	ND(0.50)	ND(0.50)	ND(25)
M35P356L2201	3507 Hampshire Glen Court	3/2/2006		57.1	ND(0.50)	ND(0.50)	ND(0.50)	ND(0.50)	ND(0.50)	0.27 J	ND(0.50)	5.3	ND(5.0)
M35P356L2201	3507 Hampshire Glen Court	3/9/2006		31.9	ND(0.50)	ND(0.50)	ND(0.50)	ND(0.50)	ND(0.50)	0.16 J	ND(0.50)	2.1	ND(5.0)
M35P356L2201	3507 Hampshire Glen Court	3/18/2006	PE	ND(0.50)	ND(0.50)	ND(0.50)	ND(0.50)	ND(0.50)	ND(0.50)	ND(0.50)	ND(0.50)	ND(0.50)	ND(5.0)
M35P356L2201	3507 Hampshire Glen Court	3/18/2006	PI	30.6	ND(0.50)	ND(0.50)	ND(0.50)	ND(0.50)	ND(0.50)	0.18 J	ND(0.50)	2.7	ND(5.0)
M35P356L2201	3507 Hampshire Glen Court	3/18/2006	PM	ND(0.50)	ND(0.50)	ND(0.50)	ND(0.50)	ND(0.50)	ND(0.50)	ND(0.50)	ND(0.50)	ND(0.50)	ND(5.0)

**Table 2 - Historical Private Supply Well Analytical Table**

Inactive Exxon Facility #28077  
 14258 Jarrettsville Pike  
 Phoenix, Maryland

Map/Parcel/Lot	Address	Sample Date	POET Sample Point	MTBE (µg/L)	Benzene (µg/L)	Toluene (µg/L)	Ethyl-benzene (µg/L)	Total Xylenes (µg/L)	Naphthalene (µg/L)	DIPE (µg/L)	ETBE (µg/L)	TAME (µg/L)	TBA (µg/L)
M35P356L2201	3507 Hampshire Glen Court	3/25/2006	PE	ND(0.50)	ND(0.50)	ND(0.50)	ND(0.50)	ND(0.50)	ND(0.50)	ND(0.50)	ND(0.50)	ND(0.50)	ND(5.0)
M35P356L2201	3507 Hampshire Glen Court	3/25/2006	PI	27.9	ND(0.50)	ND(0.50)	ND(0.50)	ND(0.50)	ND(0.50)	ND(0.50)	ND(0.50)	2.3	ND(5.0)
M35P356L2201	3507 Hampshire Glen Court	3/25/2006	PM	ND(0.50)	ND(0.50)	ND(0.50)	ND(0.50)	ND(0.50)	ND(0.50)	ND(0.50)	ND(0.50)	ND(0.50)	ND(5.0)
M35P356L2201	3507 Hampshire Glen Court	4/3/2006	PE	ND(0.50)	ND(0.50)	ND(0.50)	ND(0.50)	ND(0.50)	ND(0.50)	ND(0.50)	ND(0.50)	ND(0.50)	ND(5.0)
M35P356L2201	3507 Hampshire Glen Court	4/3/2006	PI	28.9	ND(0.50)	ND(0.50)	ND(0.50)	ND(0.50)	ND(0.50)	ND(0.50)	ND(0.50)	2.0	ND(5.0)
M35P356L2201	3507 Hampshire Glen Court	4/3/2006	PM	ND(0.50)	ND(0.50)	ND(0.50)	ND(0.50)	ND(0.50)	ND(0.50)	ND(0.50)	ND(0.50)	ND(0.50)	ND(5.0)
M35P356L2201	3507 Hampshire Glen Court	4/8/2006	PE	ND(0.50)	ND(0.50)	ND(0.50)	ND(0.50)	ND(0.50)	ND(0.50)	ND(0.50)	ND(0.50)	ND(0.50)	ND(5.0)
M35P356L2201	3507 Hampshire Glen Court	4/8/2006	PI	26.7	ND(0.50)	ND(0.50)	ND(0.50)	ND(0.50)	ND(0.50)	ND(0.50)	ND(0.50)	2.0	ND(5.0)
M35P356L2201	3507 Hampshire Glen Court	4/8/2006	PM	ND(0.50)	ND(0.50)	ND(0.50)	ND(0.50)	ND(0.50)	ND(0.50)	ND(0.50)	ND(0.50)	ND(0.50)	ND(5.0)
M35P356L2201	3507 Hampshire Glen Court	4/14/2006	PE	ND(0.50)	ND(0.50)	ND(0.50)	ND(0.50)	ND(0.50)	ND(0.50)	ND(0.50)	ND(0.50)	ND(0.50)	ND(5.0)
M35P356L2201	3507 Hampshire Glen Court	4/14/2006	PI	32.3	ND(0.50)	ND(0.50)	ND(0.50)	ND(0.50)	ND(0.50)	ND(0.50)	ND(0.50)	2.6	ND(5.0)
M35P356L2201	3507 Hampshire Glen Court	4/14/2006	PM	ND(0.50)	ND(0.50)	ND(0.50)	ND(0.50)	ND(0.50)	ND(0.50)	ND(0.50)	ND(0.50)	ND(0.50)	ND(5.0)
M35P356L2201	3507 Hampshire Glen Court	4/21/2006	PE	ND(0.50)	ND(0.50)	ND(0.50)	ND(0.50)	ND(0.50)	ND(0.50)	ND(0.50)	ND(0.50)	ND(0.50)	ND(5.0)
M35P356L2201	3507 Hampshire Glen Court	4/21/2006	PI	35.7	ND(0.50)	ND(0.50)	ND(0.50)	ND(0.50)	ND(0.50)	0.13 J	ND(0.50)	2.7	ND(5.0)
M35P356L2201	3507 Hampshire Glen Court	4/21/2006	PM	ND(0.50)	ND(0.50)	ND(0.50)	ND(0.50)	ND(0.50)	ND(0.50)	ND(0.50)	ND(0.50)	ND(0.50)	ND(5.0)
M35P356L2201	3507 Hampshire Glen Court	4/28/2006	PE	ND(0.50)	ND(0.50)	ND(0.50)	ND(0.50)	ND(0.50)	ND(0.50)	ND(0.50)	ND(0.50)	ND(0.50)	ND(5.0)
M35P356L2201	3507 Hampshire Glen Court	4/28/2006	PI	23.6	ND(0.50)	ND(0.50)	ND(0.50)	ND(0.50)	ND(0.50)	0.11 J	ND(0.50)	1.9	ND(5.0)
M35P356L2201	3507 Hampshire Glen Court	4/28/2006	PM	ND(0.50)	ND(0.50)	ND(0.50)	ND(0.50)	ND(0.50)	ND(0.50)	ND(0.50)	ND(0.50)	ND(0.50)	ND(5.0)
M35P356L2201	3507 Hampshire Glen Court	5/2/2006	PE	ND(0.50)	ND(0.50)	ND(0.50)	ND(0.50)	ND(0.50)	ND(0.50)	ND(0.50)	ND(0.50)	ND(0.50)	ND(5.0)
M35P356L2201	3507 Hampshire Glen Court	5/2/2006	PI	26.1	ND(0.50)	ND(0.50)	ND(0.50)	ND(0.50)	ND(0.50)	ND(0.50)	ND(0.50)	1.6	ND(5.0)
M35P356L2201	3507 Hampshire Glen Court	5/2/2006	PM	ND(0.50)	ND(0.50)	ND(0.50)	ND(0.50)	ND(0.50)	ND(0.50)	ND(0.50)	ND(0.50)	ND(0.50)	ND(5.0)
M35P356L2201	3507 Hampshire Glen Court	5/9/2006	PE	ND(0.50)	ND(0.50)	ND(0.50)	ND(0.50)	ND(0.50)	ND(0.50)	ND(0.50)	ND(0.50)	ND(0.50)	ND(5.0)
M35P356L2201	3507 Hampshire Glen Court	5/9/2006	PI	18.9	ND(0.50)	ND(0.50)	ND(0.50)	ND(0.50)	ND(0.50)	ND(0.50)	ND(0.50)	1.4	ND(5.0)
M35P356L2201	3507 Hampshire Glen Court	5/9/2006	PM	ND(0.50)	ND(0.50)	ND(0.50)	ND(0.50)	ND(0.50)	ND(0.50)	ND(0.50)	ND(0.50)	ND(0.50)	ND(5.0)
M35P356L2201	3507 Hampshire Glen Court	5/16/2006	PE	ND(0.50)	ND(0.50)	ND(0.50)	ND(0.50)	ND(0.50)	ND(0.50)	ND(0.50)	ND(0.50)	ND(0.50)	ND(5.0)
M35P356L2201	3507 Hampshire Glen Court	5/16/2006	PI	6.9	ND(0.50)	ND(0.50)	ND(0.50)	ND(0.50)	ND(0.50)	ND(0.50)	ND(0.50)	0.41 J	ND(5.0)
M35P356L2201	3507 Hampshire Glen Court	5/16/2006	PM	ND(0.50)	ND(0.50)	ND(0.50)	ND(0.50)	ND(0.50)	ND(0.50)	ND(0.50)	ND(0.50)	ND(0.50)	ND(5.0)
M35P356L2201	3507 Hampshire Glen Court	5/23/2006	PE	ND(0.50)	ND(0.50)	ND(0.50)	ND(0.50)	ND(0.50)	ND(0.50)	ND(0.50)	ND(0.50)	ND(0.50)	ND(5.0)
M35P356L2201	3507 Hampshire Glen Court	5/23/2006	PI	31.5	ND(0.50)	0.29 J	ND(0.50)	ND(0.50)	ND(0.50)	ND(0.50)	ND(0.50)	3.3	ND(5.0)
M35P356L2201	3507 Hampshire Glen Court	5/23/2006	PM	ND(0.50)	ND(0.50)	ND(0.50)	ND(0.50)	ND(0.50)	ND(0.50)	ND(0.50)	ND(0.50)	ND(0.50)	ND(5.0)

**Table 2 - Historical Private Supply Well Analytical Table**

Inactive Exxon Facility #28077  
 14258 Jarrettsville Pike  
 Phoenix, Maryland

Map/Parcel/Lot	Address	Sample Date	POET Sample Point	MTBE (µg/L)	Benzene (µg/L)	Toluene (µg/L)	Ethyl-benzene (µg/L)	Total Xylenes (µg/L)	Naphthalene (µg/L)	DIPE (µg/L)	ETBE (µg/L)	TAME (µg/L)	TBA (µg/L)
M35P356L2201	3507 Hampshire Glen Court	5/30/2006	PE	ND(0.50)	ND(0.50)	ND(0.50)	ND(0.50)	ND(0.50)	ND(0.50)	ND(0.50)	ND(0.50)	ND(0.50)	ND(5.0)
M35P356L2201	3507 Hampshire Glen Court	5/30/2006	PI	8.0	ND(0.50)	ND(0.50)	ND(0.50)	ND(0.50)	ND(0.50)	ND(0.50)	ND(0.50)	0.95	ND(5.0)
M35P356L2201	3507 Hampshire Glen Court	5/30/2006	PM	ND(0.50)	ND(0.50)	ND(0.50)	ND(0.50)	ND(0.50)	ND(0.50)	ND(0.50)	ND(0.50)	ND(0.50)	ND(5.0)
M35P356L2201	3507 Hampshire Glen Court	6/6/2006	PE	ND(0.50)	ND(0.50)	ND(0.50)	ND(0.50)	ND(0.50)	ND(0.50)	ND(0.50)	ND(0.50)	ND(0.50)	ND(5.0)
M35P356L2201	3507 Hampshire Glen Court	6/6/2006	PI	23.7	ND(0.50)	0.19 J	ND(0.50)	ND(0.50)	ND(0.50)	ND(0.50)	ND(0.50)	2.4	ND(5.0)
M35P356L2201	3507 Hampshire Glen Court	6/6/2006	PM	ND(0.50)	ND(0.50)	ND(0.50)	ND(0.50)	ND(0.50)	ND(0.50)	ND(0.50)	ND(0.50)	ND(0.50)	ND(5.0)
M35P356L2201	3507 Hampshire Glen Court	6/13/2006	PE	ND(0.50)	ND(0.50)	ND(0.50)	ND(0.50)	ND(0.50)	ND(0.50)	ND(0.50)	ND(0.50)	ND(0.50)	ND(5.0)
M35P356L2201	3507 Hampshire Glen Court	6/13/2006	PI	16	ND(0.50)	0.19 J	ND(0.50)	ND(0.50)	ND(0.50)	ND(0.50)	ND(0.50)	1.8	ND(5.0)
M35P356L2201	3507 Hampshire Glen Court	6/13/2006	PM	ND(0.50)	ND(0.50)	ND(0.50)	ND(0.50)	ND(0.50)	ND(0.50)	ND(0.50)	ND(0.50)	ND(0.50)	ND(5.0)
M35P356L2201	3507 Hampshire Glen Court	6/20/2006	PE	ND(0.50)	ND(0.50)	ND(0.50)	ND(0.50)	ND(0.50)	ND(0.50)	ND(0.50)	ND(0.50)	ND(0.50)	ND(5.0)
M35P356L2201	3507 Hampshire Glen Court	6/20/2006	PI	4.7	ND(0.50)	ND(0.50)	ND(0.50)	ND(0.50)	ND(0.50)	ND(0.50)	ND(0.50)	0.55	ND(5.0)
M35P356L2201	3507 Hampshire Glen Court	6/20/2006	PM	ND(0.50)	ND(0.50)	ND(0.50)	ND(0.50)	ND(0.50)	ND(0.50)	ND(0.50)	ND(0.50)	ND(0.50)	ND(5.0)
M35P356L2201	3507 Hampshire Glen Court	6/27/2006	PE	ND(0.50)	ND(0.50)	ND(0.50)	ND(0.50)	ND(0.50)	ND(0.50)	ND(0.50)	ND(0.50)	ND(0.50)	ND(5.0)
M35P356L2201	3507 Hampshire Glen Court	6/27/2006	PI	16.8	ND(0.50)	ND(0.50)	ND(0.50)	ND(0.50)	ND(0.50)	ND(0.50)	ND(0.50)	1.6	ND(5.0)
M35P356L2201	3507 Hampshire Glen Court	6/27/2006	PM	ND(0.50)	ND(0.50)	ND(0.50)	ND(0.50)	ND(0.50)	ND(0.50)	ND(0.50)	ND(0.50)	ND(0.50)	ND(5.0)
M35P356L2201	3507 Hampshire Glen Court	7/6/2006	PE	ND(0.50)	ND(0.50)	ND(0.50)	ND(0.50)	ND(0.50)	ND(0.50)	ND(0.50)	ND(0.50)	ND(0.50)	ND(5.0)
M35P356L2201	3507 Hampshire Glen Court	7/6/2006	PI	20.5	ND(0.50)	ND(0.50)	ND(0.50)	ND(0.50)	ND(0.50)	ND(0.50)	ND(0.50)	2.4	ND(5.0)
M35P356L2201	3507 Hampshire Glen Court	7/6/2006	PM	ND(0.50)	ND(0.50)	ND(0.50)	ND(0.50)	ND(0.50)	ND(0.50)	ND(0.50)	ND(0.50)	ND(0.50)	ND(5.0)
M35P356L2201	3507 Hampshire Glen Court	7/10/2006	PE	ND(0.50)	ND(0.50)	ND(0.50)	ND(0.50)	ND(0.50)	ND(0.50)	ND(0.50)	ND(0.50)	ND(0.50)	ND(5.0)
M35P356L2201	3507 Hampshire Glen Court	7/10/2006	PI	11.2	ND(0.50)	ND(0.50)	ND(0.50)	ND(0.50)	ND(0.50)	ND(0.50)	ND(0.50)	1.3	ND(5.0)
M35P356L2201	3507 Hampshire Glen Court	7/10/2006	PM	ND(0.50)	ND(0.50)	ND(0.50)	ND(0.50)	ND(0.50)	ND(0.50)	ND(0.50)	ND(0.50)	ND(0.50)	ND(5.0)
M35P356L2201	3507 Hampshire Glen Court	7/17/2006	PE	ND(0.50)	ND(0.50)	ND(0.50)	ND(0.50)	ND(0.50)	ND(0.50)	ND(0.50)	ND(0.50)	ND(0.50)	ND(5.0)
M35P356L2201	3507 Hampshire Glen Court	7/17/2006	PI	26.1	ND(0.50)	ND(0.50)	ND(0.50)	ND(0.50)	ND(0.50)	ND(0.50)	ND(0.50)	2.9	ND(5.0)
M35P356L2201	3507 Hampshire Glen Court	7/17/2006	PM	ND(0.50)	ND(0.50)	ND(0.50)	ND(0.50)	ND(0.50)	ND(0.50)	ND(0.50)	ND(0.50)	ND(0.50)	ND(5.0)
M35P356L2201	3507 Hampshire Glen Court	7/24/2006	PE	ND(0.50)	ND(0.50)	ND(0.50)	ND(0.50)	ND(0.50)	ND(0.50)	ND(0.50)	ND(0.50)	ND(0.50)	ND(5.0)
M35P356L2201	3507 Hampshire Glen Court	7/24/2006	PI	49.4	ND(0.50)	ND(0.50)	ND(0.50)	ND(0.50)	ND(0.50)	ND(0.50)	ND(0.50)	5.0	ND(5.0)
M35P356L2201	3507 Hampshire Glen Court	7/24/2006	PM	ND(0.50)	ND(0.50)	ND(0.50)	ND(0.50)	ND(0.50)	ND(0.50)	ND(0.50)	ND(0.50)	ND(0.50)	ND(5.0)
M35P356L2201	3507 Hampshire Glen Court	7/31/2006	PE	ND(0.50)	ND(0.50)	ND(0.50)	ND(0.50)	ND(0.50)	ND(0.50)	ND(0.50)	ND(0.50)	ND(0.50)	ND(5.0)
M35P356L2201	3507 Hampshire Glen Court	7/31/2006	PI	19.7	ND(0.50)	ND(0.50)	ND(0.50)	ND(0.50)	ND(0.50)	ND(0.50)	ND(0.50)	1.8	ND(5.0)
M35P356L2201	3507 Hampshire Glen Court	7/31/2006	PM	ND(0.50)	ND(0.50)	ND(0.50)	ND(0.50)	ND(0.50)	ND(0.50)	ND(0.50)	ND(0.50)	ND(0.50)	ND(5.0)

**Table 2 - Historical Private Supply Well Analytical Table**

Inactive Exxon Facility #28077  
 14258 Jarrettsville Pike  
 Phoenix, Maryland

Map/Parcel/Lot	Address	Sample Date	POET Sample Point	MTBE (µg/L)	Benzene (µg/L)	Toluene (µg/L)	Ethyl-benzene (µg/L)	Total Xylenes (µg/L)	Naphthalene (µg/L)	DIPE (µg/L)	ETBE (µg/L)	TAME (µg/L)	TBA (µg/L)
M35P356L2201	3507 Hampshire Glen Court	8/14/2006	PE	ND(0.50)	ND(0.50)	ND(0.50)	ND(0.50)	ND(0.50)	ND(0.50)	ND(0.50)	ND(0.50)	ND(0.50)	ND(5.0)
M35P356L2201	3507 Hampshire Glen Court	8/14/2006	PI	55.5	ND(0.50)	ND(0.50)	ND(0.50)	ND(0.50)	ND(0.50)	0.18 J	ND(0.50)	6.3	ND(5.0)
M35P356L2201	3507 Hampshire Glen Court	8/14/2006	PM	ND(0.50)	ND(0.50)	ND(0.50)	ND(0.50)	ND(0.50)	ND(0.50)	ND(0.50)	ND(0.50)	ND(0.50)	ND(5.0)
M35P356L2201	3507 Hampshire Glen Court	8/21/2006	PE	ND(0.50)	ND(0.50)	ND(0.50)	ND(0.50)	ND(0.50)	ND(0.50)	ND(0.50)	ND(0.50)	ND(0.50)	ND(5.0)
M35P356L2201	3507 Hampshire Glen Court	8/21/2006	PI	46.4	ND(0.50)	ND(0.50)	ND(0.50)	ND(0.50)	ND(0.50)	ND(0.50)	ND(0.50)	4.4	ND(5.0)
M35P356L2201	3507 Hampshire Glen Court	8/21/2006	PM	ND(0.50)	ND(0.50)	ND(0.50)	ND(0.50)	ND(0.50)	ND(0.50)	ND(0.50)	ND(0.50)	ND(0.50)	ND(5.0)
M35P356L2201	3507 Hampshire Glen Court	8/28/2006	PE	ND(0.50)	ND(0.50)	ND(0.50)	ND(0.50)	ND(0.50)	ND(0.50)	ND(0.50)	ND(0.50)	ND(0.50)	ND(5.0)
M35P356L2201	3507 Hampshire Glen Court	8/28/2006	PI	43.8	ND(0.50)	ND(0.50)	ND(0.50)	ND(0.50)	ND(0.50)	ND(0.50)	ND(0.50)	4.5	ND(5.0)
M35P356L2201	3507 Hampshire Glen Court	8/28/2006	PM	ND(0.50)	ND(0.50)	ND(0.50)	ND(0.50)	ND(0.50)	ND(0.50)	ND(0.50)	ND(0.50)	ND(0.50)	ND(5.0)
M35P356L2201	3507 Hampshire Glen Court	9/5/2006	PE	ND(0.50)	ND(0.50)	ND(0.50)	ND(0.50)	ND(0.50)	ND(0.50)	ND(0.50)	ND(0.50)	ND(0.50)	ND(5.0)
M35P356L2201	3507 Hampshire Glen Court	9/5/2006	PI	54.8	ND(0.50)	ND(0.50)	ND(0.50)	ND(0.50)	ND(0.50)	ND(0.50)	ND(0.50)	5.7	ND(5.0)
M35P356L2201	3507 Hampshire Glen Court	9/5/2006	PM	ND(0.50)	ND(0.50)	ND(0.50)	ND(0.50)	ND(0.50)	ND(0.50)	ND(0.50)	ND(0.50)	ND(0.50)	ND(5.0)
M35P356L2201	3507 Hampshire Glen Court	9/12/2006	PE	ND(0.50)	ND(0.50)	ND(0.50)	ND(0.50)	ND(0.50)	ND(0.50)	ND(0.50)	ND(0.50)	ND(0.50)	ND(5.0)
M35P356L2201	3507 Hampshire Glen Court	9/12/2006	PI	48.5	ND(0.50)	ND(0.50)	ND(0.50)	ND(0.50)	ND(0.50)	0.16 J	ND(0.50)	4.8	ND(5.0)
M35P356L2201	3507 Hampshire Glen Court	9/12/2006	PM	ND(0.50)	ND(0.50)	ND(0.50)	ND(0.50)	ND(0.50)	ND(0.50)	ND(0.50)	ND(0.50)	ND(0.50)	ND(5.0)
M35P356L2201	3507 Hampshire Glen Court	9/19/2006	PE	ND(0.50)	ND(0.50)	ND(0.50)	ND(0.50)	ND(0.50)	ND(0.50)	ND(0.50)	ND(0.50)	ND(0.50)	ND(5.0)
M35P356L2201	3507 Hampshire Glen Court	9/19/2006	PI	31.3	ND(0.50)	ND(0.50)	ND(0.50)	ND(0.50)	ND(0.50)	ND(0.50)	ND(0.50)	3.3	ND(5.0)
M35P356L2201	3507 Hampshire Glen Court	9/19/2006	PM	ND(0.50)	ND(0.50)	ND(0.50)	ND(0.50)	ND(0.50)	ND(0.50)	ND(0.50)	ND(0.50)	ND(0.50)	ND(5.0)
M35P356L2201	3507 Hampshire Glen Court	9/26/2006	PE	ND(0.50)	ND(0.50)	ND(0.50)	ND(0.50)	ND(0.50)	ND(0.50)	ND(0.50)	ND(0.50)	ND(0.50)	ND(5.0)
M35P356L2201	3507 Hampshire Glen Court	9/26/2006	PI	14.6	ND(0.50)	ND(0.50)	ND(0.50)	ND(0.50)	ND(0.50)	ND(0.50)	ND(0.50)	1.3	ND(5.0)
M35P356L2201	3507 Hampshire Glen Court	9/26/2006	PM	0.36 J	ND(0.50)	ND(0.50)	ND(0.50)	ND(0.50)	ND(0.50)	ND(0.50)	ND(0.50)	ND(0.50)	ND(5.0)
M35P356L2201	3507 Hampshire Glen Court	10/3/2006	PE	ND(0.50)	ND(0.50)	ND(0.50)	ND(0.50)	ND(0.50)	ND(0.50)	ND(0.50)	ND(0.50)	ND(0.50)	ND(5.0)
M35P356L2201	3507 Hampshire Glen Court	10/3/2006	PI	11.5	ND(0.50)	ND(0.50)	ND(0.50)	ND(0.50)	ND(0.50)	ND(0.50)	ND(0.50)	0.31 J	ND(5.0)
M35P356L2201	3507 Hampshire Glen Court	10/3/2006	PM	0.18 J	ND(0.50)	ND(0.50)	ND(0.50)	ND(0.50)	ND(0.50)	ND(0.50)	ND(0.50)	ND(0.50)	ND(5.0)
M35P356L2201	3507 Hampshire Glen Court	10/10/2006	PE	ND(0.50)	ND(0.50)	ND(0.50)	ND(0.50)	ND(0.50)	ND(0.50)	ND(0.50)	ND(0.50)	ND(0.50)	ND(5.0)
M35P356L2201	3507 Hampshire Glen Court	10/10/2006	PI	17.7	ND(0.50)	ND(0.50)	ND(0.50)	ND(0.50)	ND(0.50)	ND(0.50)	ND(0.50)	1.3	ND(5.0)
M35P356L2201	3507 Hampshire Glen Court	10/10/2006	PM	0.32 J	ND(0.50)	ND(0.50)	ND(0.50)	ND(0.50)	ND(0.50)	ND(0.50)	ND(0.50)	ND(0.50)	ND(5.0)
M35P356L2201	3507 Hampshire Glen Court	10/17/2006	PE	ND(0.50)	ND(0.50)	ND(0.50)	ND(0.50)	ND(0.50)	ND(0.50)	ND(0.50)	ND(0.50)	ND(0.50)	ND(5.0)
M35P356L2201	3507 Hampshire Glen Court	10/17/2006	PI	34.9	ND(0.50)	ND(0.50)	ND(0.50)	ND(0.50)	ND(0.50)	ND(0.50)	ND(0.50)	3.3	ND(5.0)
M35P356L2201	3507 Hampshire Glen Court	10/17/2006	PM	ND(0.50)	ND(0.50)	ND(0.50)	ND(0.50)	ND(0.50)	ND(0.50)	ND(0.50)	ND(0.50)	ND(0.50)	ND(5.0)



**Table 2 - Historical Private Supply Well Analytical Table**

Inactive Exxon Facility #28077  
 14258 Jarrettsville Pike  
 Phoenix, Maryland

Map/Parcel/Lot	Address	Sample Date	POET Sample Point	MTBE (µg/L)	Benzene (µg/L)	Toluene (µg/L)	Ethyl-benzene (µg/L)	Total Xylenes (µg/L)	Naphthalene (µg/L)	DIPE (µg/L)	ETBE (µg/L)	TAME (µg/L)	TBA (µg/L)
M35P356L2201	3507 Hampshire Glen Court	10/24/2006	PE	ND(0.50)	ND(0.50)	ND(0.50)	ND(0.50)	ND(0.50)	ND(0.50)	ND(0.50)	ND(0.50)	ND(0.50)	ND(5.0)
M35P356L2201	3507 Hampshire Glen Court	10/24/2006	PI	9.8	ND(0.50)	ND(0.50)	ND(0.50)	ND(0.50)	ND(0.50)	ND(0.50)	ND(0.50)	0.19 J	ND(5.0)
M35P356L2201	3507 Hampshire Glen Court	10/24/2006	PM	ND(0.50)	ND(0.50)	ND(0.50)	ND(0.50)	ND(0.50)	ND(0.50)	ND(0.50)	ND(0.50)	ND(0.50)	ND(5.0)
M35P356L2201	3507 Hampshire Glen Court	10/31/2006	PE	ND(0.50)	ND(0.50)	ND(0.50)	ND(0.50)	ND(0.50)	ND(0.50)	ND(0.50)	ND(0.50)	ND(0.50)	ND(5.0)
M35P356L2201	3507 Hampshire Glen Court	10/31/2006	PI	13.3	ND(0.50)	ND(0.50)	ND(0.50)	ND(0.50)	ND(0.50)	ND(0.50)	ND(0.50)	0.64	ND(5.0)
M35P356L2201	3507 Hampshire Glen Court	10/31/2006	PM	0.63	ND(0.50)	ND(0.50)	ND(0.50)	ND(0.50)	ND(0.50)	ND(0.50)	ND(0.50)	ND(0.50)	ND(5.0)
M35P356L2201	3507 Hampshire Glen Court	11/7/2006	PE	ND(0.50)	ND(0.50)	ND(0.50)	ND(0.50)	ND(0.50)	ND(0.50)	ND(0.50)	ND(0.50)	ND(0.50)	ND(5.0)
M35P356L2201	3507 Hampshire Glen Court	11/7/2006	PI	28	ND(0.50)	ND(0.50)	ND(0.50)	ND(0.50)	ND(0.50)	ND(0.50)	ND(0.50)	2.2	ND(5.0)
M35P356L2201	3507 Hampshire Glen Court	11/7/2006	PM	ND(0.50)	ND(0.50)	ND(0.50)	ND(0.50)	ND(0.50)	ND(0.50)	ND(0.50)	ND(0.50)	ND(0.50)	ND(5.0)
M35P356L2201	3507 Hampshire Glen Court	11/14/2006	PE	ND(0.50)	ND(0.50)	ND(0.50)	ND(0.50)	ND(0.50)	ND(0.50)	ND(0.50)	ND(0.50)	ND(0.50)	ND(5.0)
M35P356L2201	3507 Hampshire Glen Court	11/14/2006	PI	19.2	ND(0.50)	ND(0.50)	ND(0.50)	ND(0.50)	ND(0.50)	ND(0.50)	ND(0.50)	1.9	ND(5.0)
M35P356L2201	3507 Hampshire Glen Court	11/14/2006	PM	0.21 J	ND(0.50)	ND(0.50)	ND(0.50)	ND(0.50)	ND(0.50)	ND(0.50)	ND(0.50)	ND(0.50)	ND(5.0)
M35P356L2201	3507 Hampshire Glen Court	11/21/2006	PE	ND(0.50)	ND(0.50)	ND(0.50)	ND(0.50)	ND(0.50)	ND(0.50)	ND(0.50)	ND(0.50)	ND(0.50)	ND(5.0)
M35P356L2201	3507 Hampshire Glen Court	11/21/2006	PI	12.8	ND(0.50)	ND(0.50)	ND(0.50)	ND(0.50)	ND(0.50)	ND(0.50)	ND(0.50)	1.0	ND(5.0)
M35P356L2201	3507 Hampshire Glen Court	11/21/2006	PM	0.69	ND(0.50)	ND(0.50)	ND(0.50)	ND(0.50)	ND(0.50)	ND(0.50)	ND(0.50)	ND(0.50)	ND(5.0)
M35P356L2201	3507 Hampshire Glen Court	11/28/2006	PE	ND(0.50)	ND(0.50)	ND(0.50)	ND(0.50)	ND(0.50)	ND(0.50)	ND(0.50)	ND(0.50)	ND(0.50)	ND(5.0)
M35P356L2201	3507 Hampshire Glen Court	11/28/2006	PI	12.2	ND(0.50)	ND(0.50)	ND(0.50)	ND(0.50)	ND(0.50)	ND(0.50)	ND(0.50)	0.81	ND(5.0)
M35P356L2201	3507 Hampshire Glen Court	11/28/2006	PM	0.43 J	ND(0.50)	ND(0.50)	ND(0.50)	ND(0.50)	ND(0.50)	ND(0.50)	ND(0.50)	ND(0.50)	ND(5.0)
M35P356L2201	3507 Hampshire Glen Court	12/5/2006	PE	ND(0.50)	ND(0.50)	ND(0.50)	ND(0.50)	ND(0.50)	ND(0.50)	ND(0.50)	ND(0.50)	ND(0.50)	ND(5.0)
M35P356L2201	3507 Hampshire Glen Court	12/5/2006	PI	39.6	ND(0.50)	ND(0.50)	ND(0.50)	ND(0.50)	ND(0.50)	ND(0.50)	ND(0.50)	3.0	ND(5.0)
M35P356L2201	3507 Hampshire Glen Court	12/5/2006	PM	0.17 J	ND(0.50)	ND(0.50)	ND(0.50)	ND(0.50)	ND(0.50)	ND(0.50)	ND(0.50)	ND(0.50)	ND(5.0)
M35P356L2201	3507 Hampshire Glen Court	12/12/2006	PE	ND(0.50)	ND(0.50)	ND(0.50)	ND(0.50)	ND(0.50)	ND(0.50)	ND(0.50)	ND(0.50)	ND(0.50)	ND(5.0)
M35P356L2201	3507 Hampshire Glen Court	12/12/2006	PI	69.1	ND(0.50)	ND(0.50)	ND(0.50)	ND(0.50)	ND(0.50)	0.19 J	ND(0.50)	6.1	ND(5.0)
M35P356L2201	3507 Hampshire Glen Court	12/12/2006	PM	0.22 J	ND(0.50)	ND(0.50)	ND(0.50)	ND(0.50)	ND(0.50)	ND(0.50)	ND(0.50)	ND(0.50)	ND(5.0)
M35P356L2201	3507 Hampshire Glen Court	12/19/2006	PE	ND(0.50)	ND(0.50)	ND(0.50)	ND(0.50)	ND(0.50)	ND(0.50)	ND(0.50)	ND(0.50)	ND(0.50)	ND(5.0)
M35P356L2201	3507 Hampshire Glen Court	12/19/2006	PI	34.1	ND(0.50)	ND(0.50)	ND(0.50)	ND(0.50)	ND(0.50)	ND(0.50)	ND(0.50)	2.1	ND(5.0)
M35P356L2201	3507 Hampshire Glen Court	12/19/2006	PM	0.30 J	ND(0.50)	ND(0.50)	ND(0.50)	ND(0.50)	ND(0.50)	ND(0.50)	ND(0.50)	ND(0.50)	ND(5.0)
M35P356L2201	3507 Hampshire Glen Court	1/9/2007	PE	ND(0.50)	ND(0.50)	ND(0.50)	ND(0.50)	ND(0.50)	ND(0.50)	ND(0.50)	ND(0.50)	ND(0.50)	ND(5.0)
M35P356L2201	3507 Hampshire Glen Court	1/9/2007	PI	44.5	ND(0.50)	ND(0.50)	ND(0.50)	ND(0.50)	ND(0.50)	ND(0.50)	ND(0.50)	3.7	ND(5.0)
M35P356L2201	3507 Hampshire Glen Court	1/9/2007	PM	1.9	ND(0.50)	ND(0.50)	ND(0.50)	ND(0.50)	ND(0.50)	ND(0.50)	ND(0.50)	ND(0.50)	ND(5.0)



**Table 2 - Historical Private Supply Well Analytical Table**

Inactive Exxon Facility #28077  
 14258 Jarrettsville Pike  
 Phoenix, Maryland

Map/Parcel/Lot	Address	Sample Date	POET Sample Point	MTBE (µg/L)	Benzene (µg/L)	Toluene (µg/L)	Ethyl-benzene (µg/L)	Total Xylenes (µg/L)	Naphthalene (µg/L)	DIPE (µg/L)	ETBE (µg/L)	TAME (µg/L)	TBA (µg/L)
M35P356L2201	3507 Hampshire Glen Court	1/23/2007	PE	ND(0.50)	ND(0.50)	ND(0.50)	ND(0.50)	ND(0.50)	ND(0.50)	ND(0.50)	ND(0.50)	ND(0.50)	ND(5.0)
M35P356L2201	3507 Hampshire Glen Court	1/23/2007	PI	42.8	ND(0.50)	ND(0.50)	ND(0.50)	ND(0.50)	ND(0.50)	ND(0.50)	ND(0.50)	4.0	ND(5.0)
M35P356L2201	3507 Hampshire Glen Court	1/23/2007	PM	1.2	ND(0.50)	ND(0.50)	ND(0.50)	ND(0.50)	ND(0.50)	ND(0.50)	ND(0.50)	ND(0.50)	ND(5.0)
M35P356L2201	3507 Hampshire Glen Court	2/6/2007	PE	ND(0.50)	ND(0.50)	ND(0.50)	ND(0.50)	ND(0.50)	ND(0.50)	ND(0.50)	ND(0.50)	ND(0.50)	ND(5.0)
M35P356L2201	3507 Hampshire Glen Court	2/6/2007	PI	30.2	ND(0.50)	ND(0.50)	ND(0.50)	ND(0.50)	ND(0.50)	ND(0.50)	ND(0.50)	1.9	ND(5.0)
M35P356L2201	3507 Hampshire Glen Court	2/6/2007	PM	1.7	ND(0.50)	ND(0.50)	ND(0.50)	ND(0.50)	ND(0.50)	ND(0.50)	ND(0.50)	ND(0.50)	ND(5.0)
M35P356L2201	3507 Hampshire Glen Court	2/20/2007	PE	ND(0.50)	ND(0.50)	ND(0.50)	ND(0.50)	ND(0.50)	ND(0.50)	ND(0.50)	ND(0.50)	ND(0.50)	ND(5.0)
M35P356L2201	3507 Hampshire Glen Court	2/20/2007	PI	34.0	ND(0.50)	ND(0.50)	ND(0.50)	ND(0.50)	ND(0.50)	ND(0.50)	ND(0.50)	3.2	ND(5.0)
M35P356L2201	3507 Hampshire Glen Court	2/20/2007	PM	ND(0.50)	ND(0.50)	ND(0.50)	ND(0.50)	ND(0.50)	ND(0.50)	ND(0.50)	ND(0.50)	ND(0.50)	ND(5.0)
M35P356L2201	3507 Hampshire Glen Court	3/6/2007	PE	ND(0.50)	ND(0.50)	ND(0.50)	ND(0.50)	ND(0.50)	ND(0.50)	ND(0.50)	ND(0.50)	ND(0.50)	ND(5.0)
M35P356L2201	3507 Hampshire Glen Court	3/6/2007	PI	27.1	ND(0.50)	ND(0.50)	ND(0.50)	ND(0.50)	ND(0.50)	ND(0.50)	ND(0.50)	2.5	ND(5.0)
M35P356L2201	3507 Hampshire Glen Court	3/6/2007	PM	ND(0.50)	ND(0.50)	ND(0.50)	ND(0.50)	ND(0.50)	ND(0.50)	ND(0.50)	ND(0.50)	ND(0.50)	ND(5.0)
M35P356L2201	3507 Hampshire Glen Court	3/20/2007	PE	ND(0.50)	ND(0.50)	ND(0.50)	ND(0.50)	ND(0.50)	ND(0.50)	ND(0.50)	ND(0.50)	ND(0.50)	ND(5.0)
M35P356L2201	3507 Hampshire Glen Court	3/20/2007	PI	24.2	ND(0.50)	ND(0.50)	ND(0.50)	ND(0.50)	ND(0.50)	ND(0.50)	ND(0.50)	1.1	ND(5.0)
M35P356L2201	3507 Hampshire Glen Court	3/20/2007	PM	ND(0.50)	ND(0.50)	ND(0.50)	ND(0.50)	ND(0.50)	ND(0.50)	ND(0.50)	ND(0.50)	ND(0.50)	ND(5.0)
M35P356L2201	3507 Hampshire Glen Court	4/3/2007	PE	ND(0.50)	ND(0.50)	ND(0.50)	ND(0.50)	ND(0.50)	ND(0.50)	ND(0.50)	ND(0.50)	ND(0.50)	ND(5.0)
M35P356L2201	3507 Hampshire Glen Court	4/3/2007	PI	27.2	ND(0.50)	ND(0.50)	ND(0.50)	ND(0.50)	ND(0.50)	ND(0.50)	ND(0.50)	2.5	ND(5.0)
M35P356L2201	3507 Hampshire Glen Court	4/3/2007	PM	ND(0.50)	ND(0.50)	ND(0.50)	ND(0.50)	ND(0.50)	ND(0.50)	ND(0.50)	ND(0.50)	ND(0.50)	ND(5.0)
M35P356L2201	3507 Hampshire Glen Court	4/17/2007	PE	ND(0.50)	ND(0.50)	ND(0.50)	ND(0.50)	ND(0.50)	ND(0.50)	ND(0.50)	ND(0.50)	ND(0.50)	ND(5.0)
M35P356L2201	3507 Hampshire Glen Court	4/17/2007	PI	28.8	ND(0.50)	ND(0.50)	ND(0.50)	ND(0.50)	ND(0.50)	ND(0.50)	ND(0.50)	2.5	ND(5.0)
M35P356L2201	3507 Hampshire Glen Court	4/17/2007	PM	ND(0.50)	ND(0.50)	ND(0.50)	ND(0.50)	ND(0.50)	ND(0.50)	ND(0.50)	ND(0.50)	ND(0.50)	ND(5.0)
M35P356L2201	3507 Hampshire Glen Court	5/1/2007	PE	ND(0.50)	ND(0.50)	ND(0.50)	ND(0.50)	ND(0.50)	ND(0.50)	ND(0.50)	ND(0.50)	ND(0.50)	ND(5.0)
M35P356L2201	3507 Hampshire Glen Court	5/1/2007	PI	33	ND(0.50)	ND(0.50)	ND(0.50)	ND(0.50)	ND(0.50)	ND(0.50)	ND(0.50)	2.6	ND(5.0)
M35P356L2201	3507 Hampshire Glen Court	5/1/2007	PM	ND(0.50)	ND(0.50)	ND(0.50)	ND(0.50)	ND(0.50)	ND(0.50)	ND(0.50)	ND(0.50)	ND(0.50)	ND(5.0)
M35P356L2201	3507 Hampshire Glen Court	5/15/2007	PE	ND(0.50)	ND(0.50)	ND(0.50)	ND(0.50)	ND(0.50)	ND(0.50)	ND(0.50)	ND(0.50)	ND(0.50)	ND(5.0)
M35P356L2201	3507 Hampshire Glen Court	5/15/2007	PI	11.8	ND(0.50)	ND(0.50)	ND(0.50)	ND(0.50)	ND(0.50)	ND(0.50)	ND(0.50)	0.35 J	ND(5.0)
M35P356L2201	3507 Hampshire Glen Court	5/15/2007	PM	ND(0.50)	ND(0.50)	ND(0.50)	ND(0.50)	ND(0.50)	ND(0.50)	ND(0.50)	ND(0.50)	ND(0.50)	ND(5.0)
M35P356L2201	3507 Hampshire Glen Court	5/29/2007	PE	ND(0.50)	ND(0.50)	ND(0.50)	ND(0.50)	ND(0.50)	ND(0.50)	ND(0.50)	ND(0.50)	ND(0.50)	ND(5.0)
M35P356L2201	3507 Hampshire Glen Court	5/29/2007	PI	16	ND(0.50)	ND(0.50)	ND(0.50)	ND(0.50)	ND(0.50)	ND(0.50)	ND(0.50)	0.76	ND(5.0)
M35P356L2201	3507 Hampshire Glen Court	5/29/2007	PM	ND(0.50)	ND(0.50)	ND(0.50)	ND(0.50)	ND(0.50)	ND(0.50)	ND(0.50)	ND(0.50)	ND(0.50)	ND(5.0)

**Table 2 - Historical Private Supply Well Analytical Table**

Inactive Exxon Facility #28077  
 14258 Jarrettsville Pike  
 Phoenix, Maryland

Map/Parcel/Lot	Address	Sample Date	POET Sample Point	MTBE (µg/L)	Benzene (µg/L)	Toluene (µg/L)	Ethyl-benzene (µg/L)	Total Xylenes (µg/L)	Naphthalene (µg/L)	DIPE (µg/L)	ETBE (µg/L)	TAME (µg/L)	TBA (µg/L)
M35P356L2201	3507 Hampshire Glen Court	6/12/2007	PE	ND(0.50)	ND(0.50)	ND(0.50)	ND(0.50)	ND(0.50)	ND(0.50)	ND(0.50)	ND(0.50)	ND(0.50)	ND(5.0)
M35P356L2201	3507 Hampshire Glen Court	6/12/2007	PI	13.4	ND(0.50)	ND(0.50)	ND(0.50)	ND(0.50)	ND(0.50)	ND(0.50)	ND(0.50)	0.61	ND(5.0)
M35P356L2201	3507 Hampshire Glen Court	6/12/2007	PM	ND(0.50)	ND(0.50)	ND(0.50)	ND(0.50)	ND(0.50)	ND(0.50)	ND(0.50)	ND(0.50)	ND(0.50)	ND(5.0)
M35P356L2201	3507 Hampshire Glen Court	6/26/2007	PE	ND(0.50)	ND(0.50)	ND(0.50)	ND(0.50)	ND(0.50)	ND(0.50)	ND(0.50)	ND(0.50)	ND(0.50)	ND(5.0)
M35P356L2201	3507 Hampshire Glen Court	6/26/2007	PI	4.4	ND(0.50)	ND(0.50)	ND(0.50)	ND(0.50)	ND(0.50)	ND(0.50)	ND(0.50)	0.37 J	ND(5.0)
M35P356L2201	3507 Hampshire Glen Court	6/26/2007	PM	ND(0.50)	ND(0.50)	ND(0.50)	ND(0.50)	ND(0.50)	ND(0.50)	ND(0.50)	ND(0.50)	ND(0.50)	ND(5.0)
M35P356L2201	3507 Hampshire Glen Court	7/10/2007	PE	ND(0.50)	ND(0.50)	ND(0.50)	ND(0.50)	ND(0.50)	ND(0.50)	ND(0.50)	ND(0.50)	ND(0.50)	ND(5.0)
M35P356L2201	3507 Hampshire Glen Court	7/10/2007	PI	7.5	ND(0.50)	ND(0.50)	ND(0.50)	ND(0.50)	ND(0.50)	ND(0.50)	ND(0.50)	0.54	ND(5.0)
M35P356L2201	3507 Hampshire Glen Court	7/10/2007	PM	ND(0.50)	ND(0.50)	ND(0.50)	ND(0.50)	ND(0.50)	ND(0.50)	ND(0.50)	ND(0.50)	ND(0.50)	ND(5.0)
M35P356L2201	3507 Hampshire Glen Court	7/24/2007	PE	ND(0.50)	ND(0.50)	ND(0.50)	ND(0.50)	ND(0.50)	ND(0.50)	ND(0.50)	ND(0.50)	ND(0.50)	ND(5.0)
M35P356L2201	3507 Hampshire Glen Court	7/24/2007	PI	4.2	ND(0.50)	ND(0.50)	ND(0.50)	ND(0.50)	ND(0.50)	ND(0.50)	ND(0.50)	0.31 J	ND(5.0)
M35P356L2201	3507 Hampshire Glen Court	7/24/2007	PM	ND(0.50)	ND(0.50)	ND(0.50)	ND(0.50)	ND(0.50)	ND(0.50)	ND(0.50)	ND(0.50)	ND(0.50)	ND(5.0)
M35P356L2201	3507 Hampshire Glen Court	8/7/2007	PE	ND(0.50)	ND(0.50)	ND(0.50)	ND(0.50)	ND(0.50)	ND(0.50)	ND(0.50)	ND(0.50)	ND(0.50)	ND(5.0)
M35P356L2201	3507 Hampshire Glen Court	8/7/2007	PI	6.7	ND(0.50)	ND(0.50)	ND(0.50)	ND(0.50)	ND(0.50)	ND(0.50)	ND(0.50)	0.54	ND(5.0)
M35P356L2201	3507 Hampshire Glen Court	8/7/2007	PM	0.071 J	ND(0.50)	ND(0.50)	ND(0.50)	ND(0.50)	ND(0.50)	ND(0.50)	ND(0.50)	ND(0.50)	ND(5.0)
M35P356L2201	3507 Hampshire Glen Court	9/4/2007	PE	ND(0.50)	ND(0.50)	ND(0.50)	ND(0.50)	ND(0.50)	ND(0.50)	ND(0.50)	ND(0.50)	ND(0.50)	ND(5.0)
M35P356L2201	3507 Hampshire Glen Court	9/4/2007	PI	3.1	ND(0.50)	ND(0.50)	ND(0.50)	ND(0.50)	ND(0.50)	ND(0.50)	ND(0.50)	0.21 J	ND(5.0)
M35P356L2201	3507 Hampshire Glen Court	9/4/2007	PM	ND(0.50)	ND(0.50)	ND(0.50)	ND(0.50)	ND(0.50)	ND(0.50)	ND(0.50)	ND(0.50)	ND(0.50)	ND(5.0)
M35P356L2201	3507 Hampshire Glen Court	9/18/2007	PE	ND(0.50)	ND(0.50)	ND(0.50)	ND(0.50)	ND(0.50)	ND(0.50)	ND(0.50)	ND(0.50)	ND(0.50)	ND(5.0)
M35P356L2201	3507 Hampshire Glen Court	9/18/2007	PI	10.9	ND(0.50)	ND(0.50)	ND(0.50)	ND(0.50)	ND(0.50)	ND(0.50)	ND(0.50)	0.87	ND(5.0)
M35P356L2201	3507 Hampshire Glen Court	9/18/2007	PM	ND(0.50)	ND(0.50)	ND(0.50)	ND(0.50)	ND(0.50)	ND(0.50)	ND(0.50)	ND(0.50)	ND(0.50)	ND(5.0)
M35P356L2201	3507 Hampshire Glen Court	10/2/2007	PE	ND(0.50)	ND(0.50)	ND(0.50)	ND(0.50)	ND(0.50)	ND(0.50)	ND(0.50)	ND(0.50)	ND(0.50)	ND(5.0)
M35P356L2201	3507 Hampshire Glen Court	10/2/2007	PI	7.3	ND(0.50)	ND(0.50)	ND(0.50)	ND(0.50)	ND(0.50)	ND(0.50)	ND(0.50)	0.53	ND(5.0)
M35P356L2201	3507 Hampshire Glen Court	10/2/2007	PM	ND(0.50)	ND(0.50)	ND(0.50)	ND(0.50)	ND(0.50)	ND(0.50)	ND(0.50)	ND(0.50)	ND(0.50)	ND(5.0)
M35P356L2201	3507 Hampshire Glen Court	10/16/2007	PE	ND(0.50)	ND(0.50)	ND(0.50)	ND(0.50)	ND(0.50)	ND(0.50)	ND(0.50)	ND(0.50)	ND(0.50)	ND(5.0)
M35P356L2201	3507 Hampshire Glen Court	10/16/2007	PI	5.0	ND(0.50)	ND(0.50)	ND(0.50)	ND(0.50)	ND(0.50)	ND(0.50)	ND(0.50)	0.27 J	ND(5.0)
M35P356L2201	3507 Hampshire Glen Court	10/16/2007	PM	ND(0.50)	ND(0.50)	ND(0.50)	ND(0.50)	ND(0.50)	ND(0.50)	ND(0.50)	ND(0.50)	ND(0.50)	ND(5.0)
M35P356L2201	3507 Hampshire Glen Court	10/30/2007	PE	ND(0.50)	ND(0.50)	ND(0.50)	ND(0.50)	ND(0.50)	ND(0.50)	ND(0.50)	ND(0.50)	ND(0.50)	ND(5.0)
M35P356L2201	3507 Hampshire Glen Court	10/30/2007	PI	6.9	ND(0.50)	ND(0.50)	ND(0.50)	ND(0.50)	ND(0.50)	ND(0.50)	ND(0.50)	0.16 J	ND(5.0)
M35P356L2201	3507 Hampshire Glen Court	10/30/2007	PM	0.21 J	ND(0.50)	ND(0.50)	ND(0.50)	ND(0.50)	ND(0.50)	ND(0.50)	ND(0.50)	ND(0.50)	ND(5.0)

**Table 2 - Historical Private Supply Well Analytical Table**

Inactive Exxon Facility #28077  
 14258 Jarrettsville Pike  
 Phoenix, Maryland

Map/Parcel/Lot	Address	Sample Date	POET Sample Point	MTBE (µg/L)	Benzene (µg/L)	Toluene (µg/L)	Ethyl-benzene (µg/L)	Total Xylenes (µg/L)	Naphthalene (µg/L)	DIPE (µg/L)	ETBE (µg/L)	TAME (µg/L)	TBA (µg/L)
M35P356L2201	3507 Hampshire Glen Court	11/13/2007	PE	ND(0.50)	ND(0.50)	ND(0.50)	ND(0.50)	ND(0.50)	ND(0.50)	ND(0.50)	ND(0.50)	ND(0.50)	ND(5.0)
M35P356L2201	3507 Hampshire Glen Court	11/13/2007	PI	5.4	ND(0.50)	ND(0.50)	ND(0.50)	ND(0.50)	ND(0.50)	ND(0.50)	ND(0.50)	0.33 J	ND(5.0)
M35P356L2201	3507 Hampshire Glen Court	11/13/2007	PM	0.21 J	ND(0.50)	ND(0.50)	ND(0.50)	ND(0.50)	ND(0.50)	ND(0.50)	ND(0.50)	ND(0.50)	ND(5.0)
M35P356L2201	3507 Hampshire Glen Court	11/27/2007	PE	ND(0.50)	ND(0.50)	ND(0.50)	ND(0.50)	ND(0.50)	ND(0.50)	ND(0.50)	ND(0.50)	ND(0.50)	ND(5.0)
M35P356L2201	3507 Hampshire Glen Court	11/27/2007	PI	0.23 J	ND(0.50)	ND(0.50)	ND(0.50)	ND(0.50)	ND(0.50)	ND(0.50)	ND(0.50)	ND(0.50)	ND(5.0)
M35P356L2201	3507 Hampshire Glen Court	11/27/2007	PM	ND(0.50)	ND(0.50)	ND(0.50)	ND(0.50)	ND(0.50)	ND(0.50)	ND(0.50)	ND(0.50)	ND(0.50)	ND(5.0)
M35P356L2201	3507 Hampshire Glen Court	12/11/2007	PE	ND(0.50)	ND(0.50)	ND(0.50)	ND(0.50)	ND(0.50)	ND(0.50)	ND(0.50)	ND(0.50)	ND(0.50)	ND(5.0)
M35P356L2201	3507 Hampshire Glen Court	12/11/2007	PI	3.3	ND(0.50)	ND(0.50)	ND(0.50)	ND(0.50)	ND(0.50)	ND(0.50)	ND(0.50)	0.20 J	ND(5.0)
M35P356L2201	3507 Hampshire Glen Court	12/11/2007	PM	ND(0.50)	ND(0.50)	ND(0.50)	ND(0.50)	ND(0.50)	ND(0.50)	ND(0.50)	ND(0.50)	ND(0.50)	ND(5.0)
M35P356L2201	3507 Hampshire Glen Court	1/8/2008	PE	ND(0.50)	ND(0.50)	ND(0.50)	ND(0.50)	ND(0.50)	ND(0.50)	ND(0.50)	ND(0.50)	ND(0.50)	ND(5.0)
M35P356L2201	3507 Hampshire Glen Court	1/8/2008	PI	3.2	ND(0.50)	ND(0.50)	ND(0.50)	ND(0.50)	ND(0.50)	ND(0.50)	ND(0.50)	0.21 J	ND(5.0)
M35P356L2201	3507 Hampshire Glen Court	1/8/2008	PM	ND(0.50)	ND(0.50)	ND(0.50)	ND(0.50)	ND(0.50)	ND(0.50)	ND(0.50)	ND(0.50)	ND(0.50)	ND(5.0)
M35P356L2201	3507 Hampshire Glen Court	2/5/2008	PE	ND(0.50)	ND(0.50)	ND(0.50)	ND(0.50)	ND(0.50)	ND(0.50)	ND(0.50)	ND(0.50)	ND(0.50)	ND(5.0)
M35P356L2201	3507 Hampshire Glen Court	2/5/2008	PI	5.4	ND(0.50)	ND(0.50)	ND(0.50)	ND(0.50)	ND(0.50)	ND(0.50)	ND(0.50)	0.49 J	ND(5.0)
M35P356L2201	3507 Hampshire Glen Court	2/5/2008	PM	ND(0.50)	ND(0.50)	ND(0.50)	ND(0.50)	ND(0.50)	ND(0.50)	ND(0.50)	ND(0.50)	ND(0.50)	ND(5.0)
M35P356L2201	3507 Hampshire Glen Court	3/4/2008	PE	ND(0.50)	ND(0.50)	ND(0.50)	ND(0.50)	ND(0.50)	ND(0.50)	ND(0.50)	ND(0.50)	ND(0.50)	ND(5.0)
M35P356L2201	3507 Hampshire Glen Court	3/4/2008	PI	6.1	ND(0.50)	ND(0.50)	ND(0.50)	ND(0.50)	ND(0.50)	ND(0.50)	ND(0.50)	0.42 J	ND(5.0)
M35P356L2201	3507 Hampshire Glen Court	3/4/2008	PM	1.5	ND(0.50)	ND(0.50)	ND(0.50)	ND(0.50)	ND(0.50)	ND(0.50)	ND(0.50)	ND(0.50)	ND(5.0)
M35P356L2201	3507 Hampshire Glen Court	4/8/2008	PE	ND(0.50)	ND(0.50)	ND(0.50)	ND(0.50)	ND(0.50)	ND(0.50)	ND(0.50)	ND(0.50)	ND(0.50)	ND(5.0)
M35P356L2201	3507 Hampshire Glen Court	4/8/2008	PI	9.2	ND(0.50)	ND(0.50)	ND(0.50)	ND(0.50)	ND(0.50)	ND(0.50)	ND(0.50)	0.54	ND(5.0)
M35P356L2201	3507 Hampshire Glen Court	4/8/2008	PM	1.9	ND(0.50)	ND(0.50)	ND(0.50)	ND(0.50)	ND(0.50)	ND(0.50)	ND(0.50)	ND(0.50)	ND(5.0)
M35P356L2201	3507 Hampshire Glen Court	5/6/2008	PE	ND(0.50)	ND(0.50)	ND(0.50)	ND(0.50)	ND(0.50)	ND(0.50)	ND(0.50)	ND(0.50)	ND(0.50)	ND(5.0)
M35P356L2201	3507 Hampshire Glen Court	5/6/2008	PI	7.4	ND(0.50)	ND(0.50)	ND(0.50)	ND(0.50)	ND(0.50)	ND(0.50)	ND(0.50)	0.43 J	ND(5.0)
M35P356L2201	3507 Hampshire Glen Court	5/6/2008	PM	3.3	ND(0.50)	ND(0.50)	ND(0.50)	ND(0.50)	ND(0.50)	ND(0.50)	ND(0.50)	ND(0.50)	ND(5.0)
M35P356L2201	3507 Hampshire Glen Court	6/3/2008	PE	ND(0.50)	ND(0.50)	ND(0.50)	ND(0.50)	ND(0.50)	ND(0.50)	ND(0.50)	ND(0.50)	ND(0.50)	ND(5.0)
M35P356L2201	3507 Hampshire Glen Court	6/3/2008	PI	5.9	ND(0.50)	ND(0.50)	ND(0.50)	ND(0.50)	ND(0.50)	ND(0.50)	ND(0.50)	0.32 J	ND(5.0)
M35P356L2201	3507 Hampshire Glen Court	6/3/2008	PM	4.8	ND(0.50)	ND(0.50)	ND(0.50)	ND(0.50)	ND(0.50)	ND(0.50)	ND(0.50)	ND(0.50)	ND(5.0)
M35P356L2201	3507 Hampshire Glen Court	7/8/2008	PE	ND(0.50)	ND(0.50)	ND(0.50)	ND(0.50)	ND(0.50)	ND(0.50)	ND(0.50)	ND(0.50)	ND(0.50)	ND(5.0)
M35P356L2201	3507 Hampshire Glen Court	7/8/2008	PI	10.5	ND(0.50)	ND(0.50)	ND(0.50)	ND(0.50)	ND(0.50)	ND(0.50)	ND(0.50)	0.58	ND(5.0)
M35P356L2201	3507 Hampshire Glen Court	7/8/2008	PM	4.0	ND(0.50)	ND(0.50)	ND(0.50)	ND(0.50)	ND(0.50)	ND(0.50)	ND(0.50)	ND(0.50)	ND(5.0)

**Table 2 - Historical Private Supply Well Analytical Table**

Inactive Exxon Facility #28077  
 14258 Jarrettsville Pike  
 Phoenix, Maryland

Map/Parcel/Lot	Address	Sample Date	POET Sample Point	MTBE (µg/L)	Benzene (µg/L)	Toluene (µg/L)	Ethyl-benzene (µg/L)	Total Xylenes (µg/L)	Naphthalene (µg/L)	DIPE (µg/L)	ETBE (µg/L)	TAME (µg/L)	TBA (µg/L)
M35P356L2201	3507 Hampshire Glen Court	8/5/2008	PE	ND(0.50)	ND(0.50)	ND(0.50)	ND(0.50)	ND(0.50)	ND(0.50)	ND(0.50)	ND(0.50)	ND(0.50)	ND(5.0)
M35P356L2201	3507 Hampshire Glen Court	8/5/2008	PI	6.8	ND(0.50)	ND(0.50)	ND(0.50)	ND(0.50)	ND(0.50)	ND(0.50)	ND(0.50)	0.37 J	ND(5.0)
M35P356L2201	3507 Hampshire Glen Court	8/5/2008	PM	7.5	ND(0.50)	ND(0.50)	ND(0.50)	ND(0.50)	ND(0.50)	ND(0.50)	ND(0.50)	ND(0.50)	ND(5.0)
M35P356L2201	3507 Hampshire Glen Court	9/9/2008	PE	ND(0.50)	ND(0.50)	ND(0.50)	ND(0.50)	ND(0.50)	ND(0.50)	ND(0.50)	ND(0.50)	ND(0.50)	ND(5.0)
M35P356L2201	3507 Hampshire Glen Court	9/9/2008	PI	4.4	ND(0.50)	ND(0.50)	ND(0.50)	ND(0.50)	ND(0.50)	ND(0.50)	ND(0.50)	0.24 J	ND(5.0)
M35P356L2201	3507 Hampshire Glen Court	9/9/2008	PM	ND(0.50)	ND(0.50)	ND(0.50)	ND(0.50)	ND(0.50)	ND(0.50)	ND(0.50)	ND(0.50)	ND(0.50)	ND(5.0)
M35P356L2201	3507 Hampshire Glen Court	10/7/2008	PE	ND(0.50)	ND(0.50)	ND(0.50)	ND(0.50)	ND(0.50)	ND(0.50)	ND(0.50)	ND(0.50)	ND(0.50)	ND(5.0)
M35P356L2201	3507 Hampshire Glen Court	10/7/2008	PI	3.3	ND(0.50)	ND(0.50)	ND(0.50)	ND(0.50)	ND(0.50)	ND(0.50)	ND(0.50)	0.20 J	ND(5.0)
M35P356L2201	3507 Hampshire Glen Court	10/7/2008	PM	ND(0.50)	ND(0.50)	ND(0.50)	ND(0.50)	ND(0.50)	ND(0.50)	ND(0.50)	ND(0.50)	ND(0.50)	ND(5.0)
M35P356L2201	3507 Hampshire Glen Court	11/4/2008	PE	ND(0.50)	ND(0.50)	ND(0.50)	ND(0.50)	ND(0.50)	ND(0.50)	ND(0.50)	ND(0.50)	ND(0.50)	ND(5.0)
M35P356L2201	3507 Hampshire Glen Court	11/4/2008	PI	ND(0.50)	ND(0.50)	ND(0.50)	ND(0.50)	ND(0.50)	ND(0.50)	ND(0.50)	ND(0.50)	ND(0.50)	ND(5.0)
M35P356L2201	3507 Hampshire Glen Court	11/4/2008	PM	3.1	ND(0.50)	ND(0.50)	ND(0.50)	ND(0.50)	ND(0.50)	ND(0.50)	ND(0.50)	0.22 J	ND(5.0)
M35P356L2201	3507 Hampshire Glen Court	11/18/2008	PE	ND(0.50)	ND(0.50)	ND(0.50)	ND(0.50)	ND(0.50)	ND(0.50)	ND(0.50)	ND(0.50)	ND(0.50)	ND(5.0)
M35P356L2201	3507 Hampshire Glen Court	11/18/2008	PI	2.3	ND(0.50)	ND(0.50)	ND(0.50)	ND(0.50)	ND(0.50)	ND(0.50)	ND(0.50)	0.13 J	ND(5.0)
M35P356L2201	3507 Hampshire Glen Court	11/18/2008	PM	ND(0.50)	ND(0.50)	ND(0.50)	ND(0.50)	ND(0.50)	ND(0.50)	ND(0.50)	ND(0.50)	ND(0.50)	ND(5.0)
M35P356L2201	3507 Hampshire Glen Court	12/2/2008	PE	ND(0.50)	ND(0.50)	ND(0.50)	ND(0.50)	ND(0.50)	ND(0.50)	ND(0.50)	ND(0.50)	ND(0.50)	ND(5.0)
M35P356L2201	3507 Hampshire Glen Court	12/2/2008	PI	2.3	ND(0.50)	ND(0.50)	ND(0.50)	ND(0.50)	ND(0.50)	ND(0.50)	ND(0.50)	0.13 J	ND(5.0)
M35P356L2201	3507 Hampshire Glen Court	12/2/2008	PM	ND(0.50)	ND(0.50)	ND(0.50)	ND(0.50)	ND(0.50)	ND(0.50)	ND(0.50)	ND(0.50)	ND(0.50)	ND(5.0)
M35P356L2201	3507 Hampshire Glen Court	1/6/2009	PE	ND(0.50)	ND(0.50)	ND(0.50)	ND(0.50)	ND(0.50)	ND(0.50)	ND(0.50)	ND(0.50)	ND(0.50)	ND(5.0)
M35P356L2201	3507 Hampshire Glen Court	1/6/2009	PI	2.0	ND(0.50)	ND(0.50)	ND(0.50)	ND(0.50)	ND(0.50)	ND(0.50)	ND(0.50)	0.11 J	ND(5.0)
M35P356L2201	3507 Hampshire Glen Court	1/6/2009	PM	ND(0.50)	ND(0.50)	ND(0.50)	ND(0.50)	ND(0.50)	ND(0.50)	ND(0.50)	ND(0.50)	ND(0.50)	ND(5.0)
M35P356L2201	3507 Hampshire Glen Court	2/3/2009	PE	ND(0.50)	ND(0.50)	ND(0.50)	ND(0.50)	ND(0.50)	ND(0.50)	ND(0.50)	ND(0.50)	ND(0.50)	ND(5.0)
M35P356L2201	3507 Hampshire Glen Court	2/3/2009	PI	2.5	ND(0.50)	ND(0.50)	ND(0.50)	ND(0.50)	ND(0.50)	ND(0.50)	ND(0.50)	0.15 J	ND(5.0)
M35P356L2201	3507 Hampshire Glen Court	2/3/2009	PM	ND(0.50)	ND(0.50)	ND(0.50)	ND(0.50)	ND(0.50)	ND(0.50)	ND(0.50)	ND(0.50)	ND(0.50)	ND(5.0)
M35P356L2201	3507 Hampshire Glen Court	3/3/2009	PE	ND(0.50)	ND(0.50)	ND(0.50)	ND(0.50)	ND(0.50)	ND(0.50)	ND(0.50)	ND(0.50)	ND(0.50)	ND(5.0)
M35P356L2201	3507 Hampshire Glen Court	3/3/2009	PI	1.1	ND(0.50)	ND(0.50)	ND(0.50)	ND(0.50)	ND(0.50)	ND(0.50)	ND(0.50)	ND(0.50)	ND(5.0)
M35P356L2201	3507 Hampshire Glen Court	3/3/2009	PM	ND(0.50)	ND(0.50)	ND(0.50)	ND(0.50)	ND(0.50)	ND(0.50)	ND(0.50)	ND(0.50)	ND(0.50)	ND(5.0)
M35P356L2201	3507 Hampshire Glen Court	4/7/2009	PE	ND(0.50)	ND(0.50)	ND(0.50)	ND(0.50)	ND(0.50)	ND(0.50)	ND(0.50)	ND(0.50)	ND(0.50)	ND(5.0)
M35P356L2201	3507 Hampshire Glen Court	4/7/2009	PI	2.7	ND(0.50)	ND(0.50)	ND(0.50)	ND(0.50)	ND(0.50)	ND(0.50)	ND(0.50)	0.15 J	ND(5.0)
M35P356L2201	3507 Hampshire Glen Court	4/7/2009	PM	ND(0.50)	ND(0.50)	ND(0.50)	ND(0.50)	ND(0.50)	ND(0.50)	ND(0.50)	ND(0.50)	ND(0.50)	ND(5.0)

**Table 2 - Historical Private Supply Well Analytical Table**

Inactive Exxon Facility #28077  
 14258 Jarrettsville Pike  
 Phoenix, Maryland

Map/Parcel/Lot	Address	Sample Date	POET Sample Point	MTBE (µg/L)	Benzene (µg/L)	Toluene (µg/L)	Ethyl-benzene (µg/L)	Total Xylenes (µg/L)	Naphthalene (µg/L)	DIPE (µg/L)	ETBE (µg/L)	TAME (µg/L)	TBA (µg/L)
M35P356L2201	3507 Hampshire Glen Court	5/5/2009	PE	ND(0.50)	ND(0.50)	ND(0.50)	ND(0.50)	ND(0.50)	ND(0.50)	ND(0.50)	ND(0.50)	ND(0.50)	ND(5.0)
M35P356L2201	3507 Hampshire Glen Court	5/5/2009	PI	2.4	ND(0.50)	ND(0.50)	ND(0.50)	ND(0.50)	ND(0.50)	ND(0.50)	ND(0.50)	0.13 J	ND(5.0)
M35P356L2201	3507 Hampshire Glen Court	5/5/2009	PM	ND(0.50)	ND(0.50)	ND(0.50)	ND(0.50)	ND(0.50)	ND(0.50)	ND(0.50)	ND(0.50)	ND(0.50)	ND(5.0)
M35P356L2201	3507 Hampshire Glen Court	6/2/2009	PE	ND(0.50)	ND(0.50)	ND(0.50)	ND(0.50)	ND(0.50)	ND(0.50)	ND(0.50)	ND(0.50)	ND(0.50)	ND(5.0)
M35P356L2201	3507 Hampshire Glen Court	6/2/2009	PI	3.6	ND(0.50)	ND(0.50)	ND(0.50)	ND(0.50)	ND(0.50)	ND(0.50)	ND(0.50)	0.17 J	ND(5.0)
M35P356L2201	3507 Hampshire Glen Court	6/2/2009	PM	ND(0.50)	ND(0.50)	ND(0.50)	ND(0.50)	ND(0.50)	ND(0.50)	ND(0.50)	ND(0.50)	ND(0.50)	ND(5.0)
M35P356L2201	3507 Hampshire Glen Court	7/7/2009	PE	ND(0.50)	ND(0.50)	ND(0.50)	ND(0.50)	ND(0.50)	ND(0.50)	ND(0.50)	ND(0.50)	ND(0.50)	ND(5.0)
M35P356L2201	3507 Hampshire Glen Court	7/7/2009	PI	2.4	ND(0.50)	ND(0.50)	ND(0.50)	ND(0.50)	ND(0.50)	ND(0.50)	ND(0.50)	0.13 J	ND(5.0)
M35P356L2201	3507 Hampshire Glen Court	7/7/2009	PM	ND(0.50)	ND(0.50)	ND(0.50)	ND(0.50)	ND(0.50)	ND(0.50)	ND(0.50)	ND(0.50)	ND(0.50)	ND(5.0)
M35P356L2201	3507 Hampshire Glen Court	8/4/2009	PE	ND(0.50)	ND(0.50)	ND(0.50)	ND(0.50)	ND(0.50)	ND(0.50)	ND(0.50)	ND(0.50)	ND(0.50)	ND(5.0)
M35P356L2201	3507 Hampshire Glen Court	8/4/2009	PI	1.9	ND(0.50)	ND(0.50)	ND(0.50)	ND(0.50)	ND(0.50)	ND(0.50)	ND(0.50)	0.080 J	ND(5.0)
M35P356L2201	3507 Hampshire Glen Court	8/4/2009	PM	ND(0.50)	ND(0.50)	ND(0.50)	ND(0.50)	ND(0.50)	ND(0.50)	ND(0.50)	ND(0.50)	ND(0.50)	ND(5.0)
M35P356L2201	3507 Hampshire Glen Court	9/1/2009	PE	ND(0.50)	ND(0.50)	ND(0.50)	ND(0.50)	ND(0.50)	ND(0.50)	ND(0.50)	ND(0.50)	ND(0.50)	ND(5.0)
M35P356L2201	3507 Hampshire Glen Court	9/1/2009	PI	3.2	ND(0.50)	ND(0.50)	ND(0.50)	ND(0.50)	ND(0.50)	ND(0.50)	ND(0.50)	0.15 J	ND(5.0)
M35P356L2201	3507 Hampshire Glen Court	9/1/2009	PM	ND(0.50)	ND(0.50)	ND(0.50)	ND(0.50)	ND(0.50)	ND(0.50)	ND(0.50)	ND(0.50)	ND(0.50)	ND(5.0)
M35P356L2201	3507 Hampshire Glen Court	10/6/2009	PE	ND(0.50)	ND(0.50)	ND(0.50)	ND(0.50)	ND(0.50)	ND(0.50)	ND(0.50)	ND(0.50)	ND(0.50)	ND(5.0)
M35P356L2201	3507 Hampshire Glen Court	10/6/2009	PI	1.7	ND(0.50)	ND(0.50)	ND(0.50)	ND(0.50)	ND(0.50)	ND(0.50)	ND(0.50)	ND(0.50)	ND(5.0)
M35P356L2201	3507 Hampshire Glen Court	10/6/2009	PM	ND(0.50)	ND(0.50)	ND(0.50)	ND(0.50)	ND(0.50)	ND(0.50)	ND(0.50)	ND(0.50)	ND(0.50)	ND(5.0)
M35P356L2201	3507 Hampshire Glen Court	11/3/2009	PE	ND(0.50)	ND(0.50)	ND(0.50)	ND(0.50)	ND(0.50)	ND(0.50)	ND(0.50)	ND(0.50)	ND(0.50)	ND(5.0)
M35P356L2201	3507 Hampshire Glen Court	11/3/2009	PI	2.0	ND(0.50)	ND(0.50)	ND(0.50)	ND(0.50)	ND(0.50)	ND(0.50)	ND(0.50)	0.082 J	ND(5.0)
M35P356L2201	3507 Hampshire Glen Court	11/3/2009	PM	ND(0.50)	ND(0.50)	ND(0.50)	ND(0.50)	ND(0.50)	ND(0.50)	ND(0.50)	ND(0.50)	ND(0.50)	ND(5.0)
M35P356L2201	3507 Hampshire Glen Court	12/8/2009	PE	ND(0.50)	ND(0.50)	ND(0.50)	ND(0.50)	ND(0.50)	ND(0.50)	ND(0.50)	ND(0.50)	ND(0.50)	ND(5.0)
M35P356L2201	3507 Hampshire Glen Court	12/8/2009	PI	1.9	ND(0.50)	ND(0.50)	ND(0.50)	ND(0.50)	ND(0.50)	ND(0.50)	ND(0.50)	0.089 J	ND(5.0)
M35P356L2201	3507 Hampshire Glen Court	12/8/2009	PM	ND(0.50)	ND(0.50)	ND(0.50)	ND(0.50)	ND(0.50)	ND(0.50)	ND(0.50)	ND(0.50)	ND(0.50)	ND(5.0)
M35P356L2201	3507 Hampshire Glen Court	1/5/2010	PE	ND(0.50)	ND(0.50)	ND(0.50)	ND(0.50)	ND(0.50)	ND(0.50)	ND(0.50)	ND(0.50)	ND(0.50)	ND(5.0)
M35P356L2201	3507 Hampshire Glen Court	1/5/2010	PI	1.0	ND(0.50)	ND(0.50)	ND(0.50)	ND(0.50)	ND(0.50)	ND(0.50)	ND(0.50)	ND(0.50)	ND(5.0)
M35P356L2201	3507 Hampshire Glen Court	1/5/2010	PM	ND(0.50)	ND(0.50)	ND(0.50)	ND(0.50)	ND(0.50)	ND(0.50)	ND(0.50)	ND(0.50)	ND(0.50)	ND(5.0)
M35P356L2201	3507 Hampshire Glen Court	2/2/2010	PE	ND(0.50)	ND(0.50)	ND(0.50)	ND(0.50)	ND(0.50)	ND(0.50)	ND(0.50)	ND(0.50)	ND(0.50)	ND(5.0)
M35P356L2201	3507 Hampshire Glen Court	2/2/2010	PI	0.72	ND(0.50)	ND(0.50)	ND(0.50)	ND(0.50)	ND(0.50)	ND(0.50)	ND(0.50)	ND(0.50)	ND(5.0)
M35P356L2201	3507 Hampshire Glen Court	2/2/2010	PM	ND(0.50)	ND(0.50)	ND(0.50)	ND(0.50)	ND(0.50)	ND(0.50)	ND(0.50)	ND(0.50)	ND(0.50)	ND(5.0)

**Table 2 - Historical Private Supply Well Analytical Table**

Inactive Exxon Facility #28077  
 14258 Jarrettsville Pike  
 Phoenix, Maryland

Map/Parcel/Lot	Address	Sample Date	POET Sample Point	MTBE (µg/L)	Benzene (µg/L)	Toluene (µg/L)	Ethyl-benzene (µg/L)	Total Xylenes (µg/L)	Naphthalene (µg/L)	DIPE (µg/L)	ETBE (µg/L)	TAME (µg/L)	TBA (µg/L)
M35P356L2201	3507 Hampshire Glen Court	3/2/2010	PE	ND(0.50)	ND(0.50)	ND(0.50)	ND(0.50)	ND(0.50)	ND(0.50)	ND(0.50)	ND(0.50)	ND(0.50)	ND(5.0)
M35P356L2201	3507 Hampshire Glen Court	3/2/2010	PI	1.4	ND(0.50)	ND(0.50)	ND(0.50)	ND(0.50)	ND(0.50)	ND(0.50)	ND(0.50)	0.11 J	ND(5.0)
M35P356L2201	3507 Hampshire Glen Court	3/2/2010	PM	ND(0.50)	ND(0.50)	ND(0.50)	ND(0.50)	ND(0.50)	ND(0.50)	ND(0.50)	ND(0.50)	ND(0.50)	ND(5.0)
M35P356L2201	3507 Hampshire Glen Court	4/6/2010	PE	ND(0.50)	ND(0.50)	ND(0.50)	ND(0.50)	ND(0.50)	ND(0.50)	ND(0.50)	ND(0.50)	ND(0.50)	ND(5.0)
M35P356L2201	3507 Hampshire Glen Court	4/6/2010	PI	0.98	ND(0.50)	ND(0.50)	ND(0.50)	ND(0.50)	ND(0.50)	ND(0.50)	ND(0.50)	0.077 J	ND(5.0)
M35P356L2201	3507 Hampshire Glen Court	4/6/2010	PM	ND(0.50)	ND(0.50)	ND(0.50)	ND(0.50)	ND(0.50)	ND(0.50)	ND(0.50)	ND(0.50)	ND(0.50)	ND(5.0)
M35P356L2201	3507 Hampshire Glen Court	5/4/2010	PE	ND(0.50)	ND(0.50)	ND(0.50)	ND(0.50)	ND(0.50)	ND(0.50)	ND(0.50)	ND(0.50)	ND(0.50)	ND(5.0)
M35P356L2201	3507 Hampshire Glen Court	5/4/2010	PI	ND(0.50)	ND(0.50)	ND(0.50)	ND(0.50)	ND(0.50)	ND(0.50)	ND(0.50)	ND(0.50)	ND(0.50)	ND(5.0)
M35P356L2201	3507 Hampshire Glen Court	5/4/2010	PM	0.66	ND(0.50)	ND(0.50)	ND(0.50)	ND(0.50)	ND(0.50)	ND(0.50)	ND(0.50)	ND(0.50)	ND(5.0)
M35P356L2201	3507 Hampshire Glen Court	6/8/2010	PE	1.1	ND(0.50)	ND(0.50)	ND(0.50)	ND(0.50)	ND(0.50)	ND(0.50)	ND(0.50)	ND(0.50)	ND(5.0)
M35P356L2201	3507 Hampshire Glen Court	6/8/2010	PI	1.1	ND(0.50)	ND(0.50)	ND(0.50)	ND(0.50)	ND(0.50)	ND(0.50)	ND(0.50)	ND(0.50)	ND(5.0)
M35P356L2201	3507 Hampshire Glen Court	6/8/2010	PM	ND(0.50)	ND(0.50)	ND(0.50)	ND(0.50)	ND(0.50)	ND(0.50)	ND(0.50)	ND(0.50)	ND(0.50)	ND(5.0)
M35P356L2201	3507 Hampshire Glen Court	6/18/2010	PE	ND(0.50)	ND(0.50)	ND(0.50)	ND(0.50)	ND(0.50)	ND(0.50)	ND(0.50)	ND(0.50)	ND(0.50)	ND(5.0)
M35P356L2201	3507 Hampshire Glen Court	6/18/2010	PI	0.89	ND(0.50)	ND(0.50)	ND(0.50)	ND(0.50)	ND(0.50)	ND(0.50)	ND(0.50)	ND(0.50)	ND(5.0)
M35P356L2201	3507 Hampshire Glen Court	6/18/2010	PM	ND(0.50)	ND(0.50)	ND(0.50)	ND(0.50)	ND(0.50)	ND(0.50)	ND(0.50)	ND(0.50)	ND(0.50)	ND(5.0)
M35P356L2201	3507 Hampshire Glen Court	7/6/2010	PE	ND(0.50)	ND(0.50)	ND(0.50)	ND(0.50)	ND(0.50)	ND(0.50)	ND(0.50)	ND(0.50)	ND(0.50)	ND(5.0)
M35P356L2201	3507 Hampshire Glen Court	7/6/2010	PI	ND(0.50)	ND(0.50)	ND(0.50)	ND(0.50)	ND(0.50)	ND(0.50)	ND(0.50)	ND(0.50)	ND(0.50)	ND(5.0)
M35P356L2201	3507 Hampshire Glen Court	7/6/2010	PM	ND(0.50)	ND(0.50)	ND(0.50)	ND(0.50)	ND(0.50)	ND(0.50)	ND(0.50)	ND(0.50)	ND(0.50)	ND(5.0)
M35P356L2201	3507 Hampshire Glen Court	8/3/2010	PE	ND(0.50)	ND(0.50)	ND(0.50)	ND(0.50)	ND(0.50)	ND(0.50)	ND(0.50)	ND(0.50)	ND(0.50)	ND(5.0)
M35P356L2201	3507 Hampshire Glen Court	8/3/2010	PI	0.64	ND(0.50)	ND(0.50)	ND(0.50)	ND(0.50)	ND(0.50)	ND(0.50)	ND(0.50)	ND(0.50)	ND(5.0)
M35P356L2201	3507 Hampshire Glen Court	8/3/2010	PM	ND(0.50)	ND(0.50)	ND(0.50)	ND(0.50)	ND(0.50)	ND(0.50)	ND(0.50)	ND(0.50)	ND(0.50)	ND(5.0)
M35P356L2201	3507 Hampshire Glen Court	9/14/2010	PE	ND(0.50)	ND(0.50)	ND(0.50)	ND(0.50)	ND(0.50)	ND(0.50)	ND(0.50)	ND(0.50)	ND(0.50)	ND(5.0)
M35P356L2201	3507 Hampshire Glen Court	9/14/2010	PI	0.59	ND(0.50)	ND(0.50)	ND(0.50)	ND(0.50)	ND(0.50)	ND(0.50)	ND(0.50)	ND(0.50)	ND(5.0)
M35P356L2201	3507 Hampshire Glen Court	9/14/2010	PM	ND(0.50)	ND(0.50)	ND(0.50)	ND(0.50)	ND(0.50)	ND(0.50)	ND(0.50)	ND(0.50)	ND(0.50)	ND(5.0)
M35P356L2201	3507 Hampshire Glen Court	10/5/2010	PE	ND(0.50)	ND(0.50)	ND(0.50)	ND(0.50)	ND(0.50)	ND(0.50)	ND(0.50)	ND(0.50)	ND(0.50)	ND(5.0)
M35P356L2201	3507 Hampshire Glen Court	10/5/2010	PI	0.53	ND(0.50)	ND(0.50)	ND(0.50)	ND(0.50)	ND(0.50)	ND(0.50)	ND(0.50)	ND(0.50)	ND(5.0)
M35P356L2201	3507 Hampshire Glen Court	10/5/2010	PM	ND(0.50)	ND(0.50)	ND(0.50)	ND(0.50)	ND(0.50)	ND(0.50)	ND(0.50)	ND(0.50)	ND(0.50)	ND(5.0)
M35P356L2201	3507 Hampshire Glen Court	11/2/2010	PE	ND(0.50)	ND(0.50)	ND(0.50)	ND(0.50)	ND(0.50)	ND(0.50)	ND(0.50)	ND(0.50)	ND(0.50)	ND(5.0)
M35P356L2201	3507 Hampshire Glen Court	11/2/2010	PI	0.43 J	ND(0.50)	ND(0.50)	ND(0.50)	ND(0.50)	ND(0.50)	ND(0.50)	ND(0.50)	ND(0.50)	ND(5.0)
M35P356L2201	3507 Hampshire Glen Court	11/2/2010	PM	ND(0.50)	ND(0.50)	ND(0.50)	ND(0.50)	ND(0.50)	ND(0.50)	ND(0.50)	ND(0.50)	ND(0.50)	ND(5.0)

**Table 2 - Historical Private Supply Well Analytical Table**

Inactive Exxon Facility #28077  
 14258 Jarrettsville Pike  
 Phoenix, Maryland

Map/Parcel/Lot	Address	Sample Date	POET Sample Point	MTBE (µg/L)	Benzene (µg/L)	Toluene (µg/L)	Ethyl-benzene (µg/L)	Total Xylenes (µg/L)	Naphthalene (µg/L)	DIPE (µg/L)	ETBE (µg/L)	TAME (µg/L)	TBA (µg/L)
M35P356L2201	3507 Hampshire Glen Court	12/7/2010	PE	ND(0.50)	ND(0.50)	ND(0.50)	ND(0.50)	ND(0.50)	ND(0.50)	ND(0.50)	ND(0.50)	ND(0.50)	ND(5.0)
M35P356L2201	3507 Hampshire Glen Court	12/7/2010	PI	0.43 J	ND(0.50)	ND(0.50)	ND(0.50)	ND(0.50)	ND(0.50)	ND(0.50)	ND(0.50)	ND(0.50)	ND(5.0)
M35P356L2201	3507 Hampshire Glen Court	12/7/2010	PM	ND(0.50)	ND(0.50)	ND(0.50)	ND(0.50)	ND(0.50)	ND(0.50)	ND(0.50)	ND(0.50)	ND(0.50)	ND(5.0)
M35P356L2201	3507 Hampshire Glen Court	12/21/2010	PE	ND(0.50)	ND(0.50)	ND(0.50)	ND(0.50)	ND(0.50)	ND(0.50)	ND(0.50)	ND(0.50)	ND(0.50)	ND(5.0)
M35P356L2201	3507 Hampshire Glen Court	12/21/2010	PI	ND(0.50)	ND(0.50)	ND(0.50)	ND(0.50)	ND(0.50)	ND(0.50)	ND(0.50)	ND(0.50)	ND(0.50)	ND(5.0)
M35P356L2201	3507 Hampshire Glen Court	12/21/2010	PM	ND(0.50)	ND(0.50)	ND(0.50)	ND(0.50)	ND(0.50)	ND(0.50)	ND(0.50)	ND(0.50)	ND(0.50)	ND(5.0)
M35P356L2201	3507 Hampshire Glen Court	1/4/2011	PE	ND(0.50)	ND(0.50)	ND(0.50)	ND(0.50)	ND(0.50)	ND(0.50)	ND(0.50)	ND(0.50)	ND(0.50)	ND(5.0)
M35P356L2201	3507 Hampshire Glen Court	1/4/2011	PI	0.40 J	ND(0.50)	ND(0.50)	ND(0.50)	ND(0.50)	ND(0.50)	ND(0.50)	ND(0.50)	ND(0.50)	ND(5.0)
M35P356L2201	3507 Hampshire Glen Court	1/4/2011	PM	ND(0.50)	ND(0.50)	ND(0.50)	ND(0.50)	ND(0.50)	ND(0.50)	ND(0.50)	ND(0.50)	ND(0.50)	ND(5.0)
M35P356L2201	3507 Hampshire Glen Court	2/8/2011	PE	ND(0.50)	ND(0.50)	ND(0.50)	ND(0.50)	ND(0.50)	ND(0.50)	ND(0.50)	ND(0.50)	ND(0.50)	ND(5.0)
M35P356L2201	3507 Hampshire Glen Court	2/8/2011	PI	0.40 J	ND(0.50)	ND(0.50)	ND(0.50)	ND(0.50)	ND(0.50)	ND(0.50)	ND(0.50)	ND(0.50)	ND(5.0)
M35P356L2201	3507 Hampshire Glen Court	2/8/2011	PM	ND(0.50)	ND(0.50)	ND(0.50)	ND(0.50)	ND(0.50)	ND(0.50)	ND(0.50)	ND(0.50)	ND(0.50)	ND(5.0)
M35P356L2201	3507 Hampshire Glen Court	3/8/2011	PE	ND(0.50)	ND(0.50)	ND(0.50)	ND(0.50)	ND(0.50)	ND(0.50)	ND(0.50)	ND(0.50)	ND(0.50)	ND(5.0)
M35P356L2201	3507 Hampshire Glen Court	3/8/2011	PI	ND(0.50)	ND(0.50)	ND(0.50)	ND(0.50)	ND(0.50)	ND(0.50)	ND(0.50)	ND(0.50)	ND(0.50)	ND(5.0)
M35P356L2201	3507 Hampshire Glen Court	3/8/2011	PM	ND(0.50)	ND(0.50)	ND(0.50)	ND(0.50)	ND(0.50)	ND(0.50)	ND(0.50)	ND(0.50)	ND(0.50)	ND(5.0)
M35P356L2201	3507 Hampshire Glen Court	4/5/2011	PE	ND(0.50)	ND(0.50)	ND(0.50)	ND(0.50)	ND(0.50)	ND(0.50)	ND(0.50)	ND(0.50)	ND(0.50)	ND(5.0)
M35P356L2201	3507 Hampshire Glen Court	4/5/2011	PI	ND(0.50)	ND(0.50)	ND(0.50)	ND(0.50)	ND(0.50)	ND(0.50)	ND(0.50)	ND(0.50)	ND(0.50)	ND(5.0)
M35P356L2201	3507 Hampshire Glen Court	4/5/2011	PM	ND(0.50)	ND(0.50)	ND(0.50)	ND(0.50)	ND(0.50)	ND(0.50)	ND(0.50)	ND(0.50)	ND(0.50)	ND(5.0)
M35P356L2201	3507 Hampshire Glen Court	5/3/2011	PE	ND(0.50)	ND(0.50)	ND(0.50)	ND(0.50)	ND(0.50)	ND(0.50)	ND(0.50)	ND(0.50)	ND(0.50)	ND(5.0)
M35P356L2201	3507 Hampshire Glen Court	5/3/2011	PI	ND(0.50)	ND(0.50)	ND(0.50)	ND(0.50)	ND(0.50)	ND(0.50)	ND(0.50)	ND(0.50)	ND(0.50)	ND(5.0)
M35P356L2201	3507 Hampshire Glen Court	5/3/2011	PM	ND(0.50)	ND(0.50)	ND(0.50)	ND(0.50)	ND(0.50)	ND(0.50)	ND(0.50)	ND(0.50)	ND(0.50)	ND(5.0)
M35P356L2201	3507 Hampshire Glen Court	6/7/2011	PE	ND(0.50)	ND(0.50)	ND(0.50)	ND(0.50)	ND(0.50)	ND(0.50)	ND(0.50)	ND(0.50)	ND(0.50)	ND(5.0)
M35P356L2201	3507 Hampshire Glen Court	6/7/2011	PI	0.25 J	ND(0.50)	ND(0.50)	ND(0.50)	ND(0.50)	ND(0.50)	ND(0.50)	ND(0.50)	ND(0.50)	ND(5.0)
M35P356L2201	3507 Hampshire Glen Court	6/7/2011	PM	ND(0.50)	ND(0.50)	ND(0.50)	ND(0.50)	ND(0.50)	ND(0.50)	ND(0.50)	ND(0.50)	ND(0.50)	ND(5.0)
M35P356L2201	3507 Hampshire Glen Court	7/12/2011	PE	ND(0.50)	ND(0.50)	ND(0.50)	ND(0.50)	ND(0.50)	ND(0.50)	ND(0.50)	ND(0.50)	ND(0.50)	ND(5.0)
M35P356L2201	3507 Hampshire Glen Court	7/12/2011	PI	0.25 J	ND(0.50)	ND(0.50)	ND(0.50)	ND(0.50)	ND(0.50)	ND(0.50)	ND(0.50)	ND(0.50)	ND(5.0)
M35P356L2201	3507 Hampshire Glen Court	7/12/2011	PM	ND(0.50)	ND(0.50)	ND(0.50)	ND(0.50)	ND(0.50)	ND(0.50)	ND(0.50)	ND(0.50)	ND(0.50)	ND(5.0)
M35P356L2201	3507 Hampshire Glen Court	8/19/2011	PE	ND(0.50)	ND(0.50)	ND(0.50)	ND(0.50)	ND(0.50)	ND(0.50)	ND(0.50)	ND(0.50)	ND(0.50)	ND(5.0)
M35P356L2201	3507 Hampshire Glen Court	8/19/2011	PI	0.37 J	ND(0.50)	ND(0.50)	ND(0.50)	ND(0.50)	ND(0.50)	ND(0.50)	ND(0.50)	ND(0.50)	ND(5.0)
M35P356L2201	3507 Hampshire Glen Court	8/19/2011	PM	ND(0.50)	ND(0.50)	ND(0.50)	ND(0.50)	ND(0.50)	ND(0.50)	ND(0.50)	ND(0.50)	ND(0.50)	ND(5.0)



**Table 2 - Historical Private Supply Well Analytical Table**

Inactive Exxon Facility #28077  
 14258 Jarrettsville Pike  
 Phoenix, Maryland

Map/Parcel/Lot	Address	Sample Date	POET Sample Point	MTBE (µg/L)	Benzene (µg/L)	Toluene (µg/L)	Ethyl-benzene (µg/L)	Total Xylenes (µg/L)	Naphthalene (µg/L)	DIPE (µg/L)	ETBE (µg/L)	TAME (µg/L)	TBA (µg/L)
M35P356L2201	3507 Hampshire Glen Court	9/13/2011	PE	ND(0.50)	ND(0.50)	ND(0.50)	ND(0.50)	ND(0.50)	ND(0.50)	ND(0.50)	ND(0.50)	ND(0.50)	ND(5.0)
M35P356L2201	3507 Hampshire Glen Court	9/13/2011	PI	0.20 J	ND(0.50)	ND(0.50)	ND(0.50)	ND(0.50)	ND(0.50)	ND(0.50)	ND(0.50)	ND(0.50)	ND(5.0)
M35P356L2201	3507 Hampshire Glen Court	9/13/2011	PM	ND(0.50)	ND(0.50)	ND(0.50)	ND(0.50)	ND(0.50)	ND(0.50)	ND(0.50)	ND(0.50)	ND(0.50)	ND(5.0)
M35P356L2201	3507 Hampshire Glen Court	10/4/2011	PE	ND(0.50)	ND(0.50)	ND(0.50)	ND(0.50)	ND(0.50)	ND(0.50)	ND(0.50)	ND(0.50)	ND(0.50)	ND(5.0)
M35P356L2201	3507 Hampshire Glen Court	10/4/2011	PI	0.10 J	ND(0.50)	ND(0.50)	ND(0.50)	ND(0.50)	ND(0.50)	ND(0.50)	ND(0.50)	ND(0.50)	ND(5.0)
M35P356L2201	3507 Hampshire Glen Court	10/4/2011	PM	ND(0.50)	ND(0.50)	ND(0.50)	ND(0.50)	ND(0.50)	ND(0.50)	ND(0.50)	ND(0.50)	ND(0.50)	ND(5.0)
M35P356L2201	3507 Hampshire Glen Court	11/8/2011	PE	ND(0.50)	ND(0.50)	ND(0.50)	ND(0.50)	ND(0.50)	ND(0.50)	ND(0.50)	ND(0.50)	ND(0.50)	ND(5.0)
M35P356L2201	3507 Hampshire Glen Court	11/8/2011	PI	0.15 J	ND(0.50)	ND(0.50)	ND(0.50)	ND(0.50)	ND(0.50)	ND(0.50)	ND(0.50)	ND(0.50)	ND(5.0)
M35P356L2201	3507 Hampshire Glen Court	11/8/2011	PM	ND(0.50)	ND(0.50)	ND(0.50)	ND(0.50)	ND(0.50)	ND(0.50)	ND(0.50)	ND(0.50)	ND(0.50)	ND(5.0)
M35P356L2201	3507 Hampshire Glen Court	12/6/2011	PE	ND(0.50)	ND(0.50)	ND(0.50)	ND(0.50)	ND(0.50)	ND(0.50)	ND(0.50)	ND(0.50)	ND(0.50)	ND(5.0)
M35P356L2201	3507 Hampshire Glen Court	12/6/2011	PI	0.14 J	ND(0.50)	ND(0.50)	ND(0.50)	ND(0.50)	ND(0.50)	ND(0.50)	ND(0.50)	ND(0.50)	ND(5.0)
M35P356L2201	3507 Hampshire Glen Court	12/6/2011	PM	ND(0.50)	ND(0.50)	ND(0.50)	ND(0.50)	ND(0.50)	ND(0.50)	ND(0.50)	ND(0.50)	ND(0.50)	ND(5.0)
M35P356L2201	3507 Hampshire Glen Court	1/10/2012	PE	ND(0.50)	ND(0.50)	ND(0.50)	ND(0.50)	ND(0.50)	ND(0.50)	ND(0.50)	ND(0.50)	ND(0.50)	ND(5.0)
M35P356L2201	3507 Hampshire Glen Court	1/10/2012	PI	0.12 J	ND(0.50)	ND(0.50)	ND(0.50)	ND(0.50)	ND(0.50)	ND(0.50)	ND(0.50)	ND(0.50)	ND(5.0)
M35P356L2201	3507 Hampshire Glen Court	1/10/2012	PM	ND(0.50)	ND(0.50)	ND(0.50)	ND(0.50)	ND(0.50)	ND(0.50)	ND(0.50)	ND(0.50)	ND(0.50)	ND(5.0)
M35P356L2201	3507 Hampshire Glen Court	2/7/2012	PE	ND(0.50)	ND(0.50)	ND(0.50)	ND(0.50)	ND(0.50)	ND(0.50)	ND(0.50)	ND(0.50)	ND(0.50)	ND(5.0)
M35P356L2201	3507 Hampshire Glen Court	2/7/2012	PI	ND(0.50)	ND(0.50)	ND(0.50)	ND(0.50)	ND(0.50)	ND(0.50)	ND(0.50)	ND(0.50)	ND(0.50)	ND(5.0)
M35P356L2201	3507 Hampshire Glen Court	2/7/2012	PM	ND(0.50)	ND(0.50)	ND(0.50)	ND(0.50)	ND(0.50)	ND(0.50)	ND(0.50)	ND(0.50)	ND(0.50)	ND(5.0)
M35P356L2201	3507 Hampshire Glen Court	3/6/2012	PE	ND(0.50)	ND(0.50)	ND(0.50)	ND(0.50)	ND(0.50)	ND(0.50)	ND(0.50)	ND(0.50)	ND(0.50)	ND(5.0)
M35P356L2201	3507 Hampshire Glen Court	3/6/2012	PI	0.091 J	ND(0.50)	ND(0.50)	ND(0.50)	ND(0.50)	ND(0.50)	ND(0.50)	ND(0.50)	ND(0.50)	ND(5.0)
M35P356L2201	3507 Hampshire Glen Court	3/6/2012	PM	ND(0.50)	ND(0.50)	ND(0.50)	ND(0.50)	ND(0.50)	ND(0.50)	ND(0.50)	ND(0.50)	ND(0.50)	ND(5.0)
M35P356L2201	3507 Hampshire Glen Court	4/3/2012	PE	ND(0.50)	ND(0.50)	ND(0.50)	ND(0.50)	ND(0.50)	ND(0.50)	ND(0.50)	ND(0.50)	ND(0.50)	ND(5.0)
M35P356L2201	3507 Hampshire Glen Court	4/3/2012	PI	0.11 J	ND(0.50)	ND(0.50)	ND(0.50)	ND(0.50)	ND(0.50)	ND(0.50)	ND(0.50)	ND(0.50)	ND(5.0)
M35P356L2201	3507 Hampshire Glen Court	4/3/2012	PM	ND(0.50)	ND(0.50)	ND(0.50)	ND(0.50)	ND(0.50)	ND(0.50)	ND(0.50)	ND(0.50)	ND(0.50)	ND(5.0)
M35P356L2201	3507 Hampshire Glen Court	5/8/2012	PE	ND(0.50)	ND(0.50)	ND(0.50)	ND(0.50)	ND(0.50)	ND(0.50)	ND(0.50)	ND(0.50)	ND(0.50)	ND(5.0)
M35P356L2201	3507 Hampshire Glen Court	5/8/2012	PI	0.098 J	ND(0.50)	ND(0.50)	ND(0.50)	ND(0.50)	ND(0.50)	ND(0.50)	ND(0.50)	ND(0.50)	ND(5.0)
M35P356L2201	3507 Hampshire Glen Court	5/8/2012	PM	0.11 J	ND(0.50)	ND(0.50)	ND(0.50)	ND(0.50)	ND(0.50)	ND(0.50)	ND(0.50)	ND(0.50)	ND(5.0)
M35P356L2201	3507 Hampshire Glen Court	6/5/2012	PE	ND(0.50)	ND(0.50)	ND(0.50)	ND(0.50)	ND(0.50)	ND(0.50)	ND(0.50)	ND(0.50)	ND(0.50)	ND(5.0)
M35P356L2201	3507 Hampshire Glen Court	6/5/2012	PI	0.13 J	ND(0.50)	ND(0.50)	ND(0.50)	ND(0.50)	ND(0.50)	ND(0.50)	ND(0.50)	ND(0.50)	ND(5.0)
M35P356L2201	3507 Hampshire Glen Court	6/5/2012	PM	ND(0.50)	ND(0.50)	ND(0.50)	ND(0.50)	ND(0.50)	ND(0.50)	ND(0.50)	ND(0.50)	ND(0.50)	ND(5.0)

**Table 2 - Historical Private Supply Well Analytical Table**

Inactive Exxon Facility #28077  
 14258 Jarrettsville Pike  
 Phoenix, Maryland

Map/Parcel/Lot	Address	Sample Date	POET Sample Point	MTBE (µg/L)	Benzene (µg/L)	Toluene (µg/L)	Ethyl-benzene (µg/L)	Total Xylenes (µg/L)	Naphthalene (µg/L)	DIPE (µg/L)	ETBE (µg/L)	TAME (µg/L)	TBA (µg/L)
M35P356L2201	3507 Hampshire Glen Court	7/3/2012	PE	ND(0.50)	ND(0.50)	ND(0.50)	ND(0.50)	ND(0.50)	ND(0.50)	ND(0.50)	ND(0.50)	ND(0.50)	ND(5.0)
M35P356L2201	3507 Hampshire Glen Court	7/3/2012	PI	0.10 J	ND(0.50)	ND(0.50)	ND(0.50)	ND(0.50)	ND(0.50)	ND(0.50)	ND(0.50)	ND(0.50)	ND(5.0)
M35P356L2201	3507 Hampshire Glen Court	7/3/2012	PM	ND(0.50)	ND(0.50)	ND(0.50)	ND(0.50)	ND(0.50)	ND(0.50)	ND(0.50)	ND(0.50)	ND(0.50)	ND(5.0)
M35P356L2201	3507 Hampshire Glen Court	8/7/2012	PE	ND(0.50)	ND(0.50)	ND(0.50)	ND(0.50)	ND(0.50)	ND(0.50)	ND(0.50)	ND(0.50)	ND(0.50)	ND(5.0)
M35P356L2201	3507 Hampshire Glen Court	8/7/2012	PI	ND(0.50)	ND(0.50)	ND(0.50)	ND(0.50)	ND(0.50)	ND(0.50)	ND(0.50)	ND(0.50)	ND(0.50)	ND(5.0)
M35P356L2201	3507 Hampshire Glen Court	8/7/2012	PM	ND(0.50)	ND(0.50)	ND(0.50)	ND(0.50)	ND(0.50)	ND(0.50)	ND(0.50)	ND(0.50)	ND(0.50)	ND(5.0)
M35P356L2201	3507 Hampshire Glen Court	9/11/2012	PE	ND(0.50)	ND(0.50)	ND(0.50)	ND(0.50)	ND(0.50)	ND(0.50)	ND(0.50)	ND(0.50)	ND(0.50)	ND(5.0)
M35P356L2201	3507 Hampshire Glen Court	9/11/2012	PI	0.087 J	ND(0.50)	ND(0.50)	ND(0.50)	ND(0.50)	ND(0.50)	ND(0.50)	ND(0.50)	ND(0.50)	ND(5.0)
M35P356L2201	3507 Hampshire Glen Court	9/11/2012	PM	ND(0.50)	ND(0.50)	ND(0.50)	ND(0.50)	ND(0.50)	ND(0.50)	ND(0.50)	ND(0.50)	ND(0.50)	ND(5.0)
M35P356L2201	3507 Hampshire Glen Court	10/2/2012	PE	ND(0.50)	ND(0.50)	ND(0.50)	ND(0.50)	ND(0.50)	ND(0.50)	ND(0.50)	ND(0.50)	ND(0.50)	ND(5.0)
M35P356L2201	3507 Hampshire Glen Court	10/2/2012	PI	0.073 J	ND(0.50)	ND(0.50)	ND(0.50)	ND(0.50)	ND(0.50)	ND(0.50)	ND(0.50)	ND(0.50)	ND(5.0)
M35P356L2201	3507 Hampshire Glen Court	10/2/2012	PM	ND(0.50)	ND(0.50)	ND(0.50)	ND(0.50)	ND(0.50)	ND(0.50)	ND(0.50)	ND(0.50)	ND(0.50)	ND(5.0)
M35P356L2201	3507 Hampshire Glen Court	11/6/2012	PE	ND(0.50)	ND(0.50)	ND(0.50)	ND(0.50)	ND(0.50)	ND(0.50)	ND(0.50)	ND(0.50)	ND(0.50)	ND(5.0)
M35P356L2201	3507 Hampshire Glen Court	11/6/2012	PI	ND(0.50)	ND(0.50)	ND(0.50)	ND(0.50)	ND(0.50)	ND(0.50)	ND(0.50)	ND(0.50)	ND(0.50)	ND(5.0)
M35P356L2201	3507 Hampshire Glen Court	11/6/2012	PM	ND(0.50)	ND(0.50)	ND(0.50)	ND(0.50)	ND(0.50)	ND(0.50)	ND(0.50)	ND(0.50)	ND(0.50)	ND(5.0)
M35P356L2201	3507 Hampshire Glen Court	12/12/2012	PE	ND(0.50)	ND(0.50)	ND(0.50)	ND(0.50)	ND(0.50)	ND(0.50)	ND(0.50)	ND(0.50)	ND(0.50)	ND(5.0)
M35P356L2201	3507 Hampshire Glen Court	12/12/2012	PI	ND(0.50)	ND(0.50)	ND(0.50)	ND(0.50)	ND(0.50)	ND(0.50)	ND(0.50)	ND(0.50)	ND(0.50)	ND(5.0)
M35P356L2201	3507 Hampshire Glen Court	12/12/2012	PM	ND(0.50)	ND(0.50)	ND(0.50)	ND(0.50)	ND(0.50)	ND(0.50)	ND(0.50)	ND(0.50)	ND(0.50)	ND(5.0)
M35P356L2201	3507 Hampshire Glen Court	1/8/2013	PE	ND(0.50)	ND(0.50)	ND(0.50)	ND(0.50)	ND(0.50)	ND(0.50)	ND(0.50)	ND(0.50)	ND(0.50)	ND(5.0)
M35P356L2201	3507 Hampshire Glen Court	1/8/2013	PI	ND(0.50)	ND(0.50)	ND(0.50)	ND(0.50)	ND(0.50)	ND(0.50)	ND(0.50)	ND(0.50)	ND(0.50)	ND(5.0)
M35P356L2201	3507 Hampshire Glen Court	1/8/2013	PM	ND(0.50)	ND(0.50)	ND(0.50)	ND(0.50)	ND(0.50)	ND(0.50)	ND(0.50)	ND(0.50)	ND(0.50)	ND(5.0)
M35P356L2201	3507 Hampshire Glen Court	2/5/2013	PE	ND(0.50)	ND(0.50)	ND(0.50)	ND(0.50)	ND(0.50)	ND(0.50)	ND(0.50)	ND(0.50)	ND(0.50)	ND(5.0)
M35P356L2201	3507 Hampshire Glen Court	2/5/2013	PI	ND(0.50)	ND(0.50)	ND(0.50)	ND(0.50)	ND(0.50)	ND(0.50)	ND(0.50)	ND(0.50)	ND(0.50)	ND(5.0)
M35P356L2201	3507 Hampshire Glen Court	2/5/2013	PM	ND(0.50)	ND(0.50)	ND(0.50)	ND(0.50)	ND(0.50)	ND(0.50)	ND(0.50)	ND(0.50)	ND(0.50)	ND(5.0)
M35P356L2201	3507 Hampshire Glen Court	3/5/2013	PE	ND(0.50)	ND(0.50)	ND(0.50)	ND(0.50)	ND(0.50)	ND(0.50)	ND(0.50)	ND(0.50)	ND(0.50)	ND(5.0)
M35P356L2201	3507 Hampshire Glen Court	3/5/2013	PI	ND(0.50)	ND(0.50)	ND(0.50)	ND(0.50)	ND(0.50)	ND(0.50)	ND(0.50)	ND(0.50)	ND(0.50)	ND(5.0)
M35P356L2201	3507 Hampshire Glen Court	3/5/2013	PM	ND(0.50)	ND(0.50)	ND(0.50)	ND(0.50)	ND(0.50)	ND(0.50)	ND(0.50)	ND(0.50)	ND(0.50)	ND(5.0)
M35P356L2201	3507 Hampshire Glen Court	4/2/2013	PE	ND(0.50)	ND(0.50)	ND(0.50)	ND(0.50)	ND(0.50)	ND(0.50)	ND(0.50)	ND(0.50)	ND(0.50)	ND(5.0)
M35P356L2201	3507 Hampshire Glen Court	4/2/2013	PI	ND(0.50)	ND(0.50)	ND(0.50)	ND(0.50)	ND(0.50)	ND(0.50)	ND(0.50)	ND(0.50)	ND(0.50)	ND(5.0)
M35P356L2201	3507 Hampshire Glen Court	4/2/2013	PM	ND(0.50)	ND(0.50)	ND(0.50)	ND(0.50)	ND(0.50)	ND(0.50)	ND(0.50)	ND(0.50)	ND(0.50)	ND(5.0)

**Table 2 - Historical Private Supply Well Analytical Table**

Inactive Exxon Facility #28077  
 14258 Jarrettsville Pike  
 Phoenix, Maryland

Map/Parcel/Lot	Address	Sample Date	POET Sample Point	MTBE (µg/L)	Benzene (µg/L)	Toluene (µg/L)	Ethyl-benzene (µg/L)	Total Xylenes (µg/L)	Naphthalene (µg/L)	DIPE (µg/L)	ETBE (µg/L)	TAME (µg/L)	TBA (µg/L)
M35P356L2201	3507 Hampshire Glen Court	5/7/2013	PE	ND(0.50)	ND(0.50)	ND(0.50)	ND(0.50)	ND(0.50)	ND(0.50)	ND(0.50)	ND(0.50)	ND(0.50)	ND(5.0)
M35P356L2201	3507 Hampshire Glen Court	5/7/2013	PI	ND(0.50)	ND(0.50)	ND(0.50)	ND(0.50)	ND(0.50)	ND(0.50)	ND(0.50)	ND(0.50)	ND(0.50)	ND(5.0)
M35P356L2201	3507 Hampshire Glen Court	5/7/2013	PM	ND(0.50)	ND(0.50)	ND(0.50)	ND(0.50)	ND(0.50)	ND(0.50)	ND(0.50)	ND(0.50)	ND(0.50)	ND(5.0)
M35P356L2201	3507 Hampshire Glen Court	6/4/2013	PE	ND(0.50)	ND(0.50)	ND(0.50)	ND(0.50)	ND(0.50)	ND(0.50)	ND(0.50)	ND(0.50)	ND(0.50)	ND(5.0)
M35P356L2201	3507 Hampshire Glen Court	6/4/2013	PI	ND(0.50)	ND(0.50)	ND(0.50)	ND(0.50)	ND(0.50)	ND(0.50)	ND(0.50)	ND(0.50)	ND(0.50)	ND(5.0)
M35P356L2201	3507 Hampshire Glen Court	6/4/2013	PM	ND(0.50)	ND(0.50)	ND(0.50)	ND(0.50)	ND(0.50)	ND(0.50)	ND(0.50)	ND(0.50)	ND(0.50)	ND(5.0)
M35P356L2201	3507 Hampshire Glen Court	7/2/2013	PE	ND(0.50)	ND(0.50)	ND(0.50)	ND(0.50)	ND(0.50)	ND(0.50)	ND(0.50)	ND(0.50)	ND(0.50)	ND(5.0)
M35P356L2201	3507 Hampshire Glen Court	7/2/2013	PI	0.16 J	ND(0.50)	ND(0.50)	ND(0.50)	ND(0.50)	ND(0.50)	ND(0.50)	ND(0.50)	ND(0.50)	ND(5.0)
M35P356L2201	3507 Hampshire Glen Court	7/2/2013	PM	ND(0.50)	ND(0.50)	ND(0.50)	ND(0.50)	ND(0.50)	ND(0.50)	ND(0.50)	ND(0.50)	ND(0.50)	ND(5.0)
M35P356L2201	3507 Hampshire Glen Court	8/6/2013	PE	ND(0.50)	ND(0.50)	ND(0.50)	ND(0.50)	ND(0.50)	ND(0.50)	ND(0.50)	ND(0.50)	ND(0.50)	ND(5.0)
M35P356L2201	3507 Hampshire Glen Court	8/6/2013	PI	0.18 J	ND(0.50)	ND(0.50)	ND(0.50)	ND(0.50)	ND(0.50)	ND(0.50)	ND(0.50)	ND(0.50)	ND(5.0)
M35P356L2201	3507 Hampshire Glen Court	8/6/2013	PM	ND(0.50)	ND(0.50)	ND(0.50)	ND(0.50)	ND(0.50)	ND(0.50)	ND(0.50)	ND(0.50)	ND(0.50)	ND(5.0)
M35P356L2201	3507 Hampshire Glen Court	9/10/2013	PE	ND(0.50)	ND(0.50)	ND(0.50)	ND(0.50)	ND(0.50)	ND(0.50)	ND(0.50)	ND(0.50)	ND(0.50)	ND(5.0)
M35P356L2201	3507 Hampshire Glen Court	9/10/2013	PI	0.21 J	ND(0.50)	ND(0.50)	ND(0.50)	ND(0.50)	ND(0.50)	ND(0.50)	ND(0.50)	ND(0.50)	ND(5.0)
M35P356L2201	3507 Hampshire Glen Court	9/10/2013	PM	ND(0.50)	ND(0.50)	ND(0.50)	ND(0.50)	ND(0.50)	ND(0.50)	ND(0.50)	ND(0.50)	ND(0.50)	ND(5.0)
M35P356L2201	3507 Hampshire Glen Court	10/8/2013	PE	ND(0.50)	ND(0.50)	ND(0.50)	ND(0.50)	ND(0.50)	ND(0.50)	ND(0.50)	ND(0.50)	ND(0.50)	2.0 J
M35P356L2201	3507 Hampshire Glen Court	10/8/2013	PI	0.22 J	ND(0.50)	ND(0.50)	ND(0.50)	ND(0.50)	ND(0.50)	ND(0.50)	ND(0.50)	ND(0.50)	ND(5.0)
M35P356L2201	3507 Hampshire Glen Court	10/8/2013	PM	ND(0.50)	ND(0.50)	ND(0.50)	ND(0.50)	ND(0.50)	ND(0.50)	ND(0.50)	ND(0.50)	ND(0.50)	ND(5.0)
M35P356L2201	3507 Hampshire Glen Court	11/5/2013	PE	ND(0.50)	ND(0.50)	ND(0.50)	ND(0.50)	ND(0.50)	ND(0.50)	ND(0.50)	ND(0.50)	ND(0.50)	ND(5.0)
M35P356L2201	3507 Hampshire Glen Court	11/5/2013	PI	0.23 J	ND(0.50)	ND(0.50)	ND(0.50)	ND(0.50)	ND(0.50)	ND(0.50)	ND(0.50)	ND(0.50)	ND(5.0)
M35P356L2201	3507 Hampshire Glen Court	11/5/2013	PM	ND(0.50)	ND(0.50)	ND(0.50)	ND(0.50)	ND(0.50)	ND(0.50)	ND(0.50)	ND(0.50)	ND(0.50)	ND(5.0)
M35P356L2201	3507 Hampshire Glen Court	12/6/2013	PE	ND(0.50)	ND(0.50)	ND(0.50)	ND(0.50)	ND(0.50)	ND(0.50)	ND(0.50)	ND(0.50)	ND(0.50)	ND(5.0)
M35P356L2201	3507 Hampshire Glen Court	12/6/2013	PI	0.13 J	ND(0.50)	ND(0.50)	ND(0.50)	ND(0.50)	ND(0.50)	ND(0.50)	ND(0.50)	ND(0.50)	ND(5.0)
M35P356L2201	3507 Hampshire Glen Court	12/6/2013	PM	ND(0.50)	ND(0.50)	ND(0.50)	ND(0.50)	ND(0.50)	ND(0.50)	ND(0.50)	ND(0.50)	ND(0.50)	ND(5.0)
M35P356L2201	3507 Hampshire Glen Court	1/7/2014	PE	ND(0.50)	ND(0.50)	ND(0.50)	ND(0.50)	ND(0.50)	0.091 J	ND(0.50)	ND(0.50)	ND(0.50)	ND(5.0)
M35P356L2201	3507 Hampshire Glen Court	1/7/2014	PI	0.11 J	ND(0.50)	ND(0.50)	ND(0.50)	0.27 J	0.45 J	ND(0.50)	ND(0.50)	ND(0.50)	ND(5.0)
M35P356L2201	3507 Hampshire Glen Court	1/7/2014	PM	ND(0.50)	ND(0.50)	ND(0.50)	ND(0.50)	0.057 J	0.20 J	ND(0.50)	ND(0.50)	ND(0.50)	ND(5.0)
M35P356L2201	3507 Hampshire Glen Court	2/4/2014	PE	ND(0.50)	ND(0.50)	ND(0.50)	ND(0.50)	ND(0.50)	ND(0.50)	ND(0.50)	ND(0.50)	ND(0.50)	ND(5.0)
M35P356L2201	3507 Hampshire Glen Court	2/4/2014	PI	0.19 J	ND(0.50)	ND(0.50)	ND(0.50)	ND(0.50)	ND(0.50)	ND(0.50)	ND(0.50)	ND(0.50)	ND(5.0)
M35P356L2201	3507 Hampshire Glen Court	2/4/2014	PM	ND(0.50)	ND(0.50)	ND(0.50)	ND(0.50)	ND(0.50)	ND(0.50)	ND(0.50)	ND(0.50)	ND(0.50)	ND(5.0)

**Table 2 - Historical Private Supply Well Analytical Table**

Inactive Exxon Facility #28077  
 14258 Jarrettsville Pike  
 Phoenix, Maryland

Map/Parcel/Lot	Address	Sample Date	POET Sample Point	MTBE (µg/L)	Benzene (µg/L)	Toluene (µg/L)	Ethyl-benzene (µg/L)	Total Xylenes (µg/L)	Naphthalene (µg/L)	DIPE (µg/L)	ETBE (µg/L)	TAME (µg/L)	TBA (µg/L)
M35P356L2201	3507 Hampshire Glen Court	2/6/2014	PE	ND(0.50)	ND(0.50)	ND(0.50)	ND(0.50)	ND(0.50)	ND(0.50)	ND(0.50)	ND(0.50)	ND(0.50)	ND(5.0)
M35P356L2201	3507 Hampshire Glen Court	2/6/2014	PI	0.14 J	ND(0.50)	ND(0.50)	ND(0.50)	ND(0.50)	ND(0.50)	ND(0.50)	ND(0.50)	ND(0.50)	ND(5.0)
M35P356L2201	3507 Hampshire Glen Court	2/6/2014	PM	ND(0.50)	ND(0.50)	ND(0.50)	ND(0.50)	ND(0.50)	ND(0.50)	ND(0.50)	ND(0.50)	ND(0.50)	ND(5.0)
M35P356L2201	3507 Hampshire Glen Court	3/4/2014	PE	ND(0.50)	ND(0.50)	ND(0.50)	ND(0.50)	ND(0.50)	ND(0.50)	ND(0.50)	ND(0.50)	ND(0.50)	ND(5.0)
M35P356L2201	3507 Hampshire Glen Court	3/4/2014	PI	ND(0.50)	ND(0.50)	ND(0.50)	ND(0.50)	ND(0.50)	ND(0.50)	ND(0.50)	ND(0.50)	ND(0.50)	ND(5.0)
M35P356L2201	3507 Hampshire Glen Court	3/4/2014	PM	ND(0.50)	ND(0.50)	ND(0.50)	ND(0.50)	ND(0.50)	ND(0.50)	ND(0.50)	ND(0.50)	ND(0.50)	1.1 J
M35P356L2201	3507 Hampshire Glen Court	4/8/2014	PE	ND(0.50)	ND(0.50)	ND(0.50)	ND(0.50)	ND(0.50)	ND(0.50)	ND(0.50)	ND(0.50)	ND(0.50)	ND(5.0)
M35P356L2201	3507 Hampshire Glen Court	4/8/2014	PI	0.075 J	ND(0.50)	ND(0.50)	ND(0.50)	ND(0.50)	ND(0.50)	ND(0.50)	ND(0.50)	ND(0.50)	ND(5.0)
M35P356L2201	3507 Hampshire Glen Court	4/8/2014	PM	ND(0.50)	ND(0.50)	ND(0.50)	ND(0.50)	ND(0.50)	ND(0.50)	ND(0.50)	ND(0.50)	ND(0.50)	ND(5.0)
M35P356L2201	3507 Hampshire Glen Court	5/6/2014	PE	ND(0.50)	ND(0.50)	ND(0.50)	ND(0.50)	ND(0.50)	ND(0.50)	ND(0.50)	ND(0.50)	ND(0.50)	ND(5.0)
M35P356L2201	3507 Hampshire Glen Court	5/6/2014	PI	0.089 J	ND(0.50)	ND(0.50)	ND(0.50)	ND(0.50)	ND(0.50)	ND(0.50)	ND(0.50)	ND(0.50)	ND(5.0)
M35P356L2201	3507 Hampshire Glen Court	5/6/2014	PM	ND(0.50)	ND(0.50)	ND(0.50)	ND(0.50)	ND(0.50)	ND(0.50)	ND(0.50)	ND(0.50)	ND(0.50)	ND(5.0)
M35P356L2201	3507 Hampshire Glen Court	6/3/2014	PE	ND(0.50)	ND(0.50)	ND(0.50)	ND(0.50)	ND(0.50)	ND(0.50)	ND(0.50)	ND(0.50)	ND(0.50)	ND(5.0)
M35P356L2201	3507 Hampshire Glen Court	6/3/2014	PI	0.28 J	ND(0.50)	ND(0.50)	ND(0.50)	ND(0.50)	ND(0.50)	ND(0.50)	ND(0.50)	ND(0.50)	ND(5.0)
M35P356L2201	3507 Hampshire Glen Court	6/3/2014	PM	ND(0.50)	ND(0.50)	ND(0.50)	ND(0.50)	ND(0.50)	ND(0.50)	ND(0.50)	ND(0.50)	ND(0.50)	ND(5.0)
M35P356L2201	3507 Hampshire Glen Court	8/5/2014	PE	ND(0.50)	ND(0.50)	ND(0.50)	ND(0.50)	ND(0.50)	ND(0.50)	ND(0.50)	ND(0.50)	ND(0.50)	ND(5.0)
M35P356L2201	3507 Hampshire Glen Court	8/5/2014	PI	ND(0.50)	ND(0.50)	ND(0.50)	ND(0.50)	ND(0.50)	ND(0.50)	ND(0.50)	ND(0.50)	ND(0.50)	ND(5.0)
M35P356L2201	3507 Hampshire Glen Court	8/5/2014	PM	ND(0.50)	ND(0.50)	ND(0.50)	ND(0.50)	ND(0.50)	ND(0.50)	ND(0.50)	ND(0.50)	ND(0.50)	ND(5.0)
M35P356L2201	3507 Hampshire Glen Court	9/18/2014	PE	ND(0.50)	ND(0.50)	ND(0.50)	ND(0.50)	ND(0.50)	ND(0.50)	ND(0.50)	ND(0.50)	ND(0.50)	ND(5.0)
M35P356L2201	3507 Hampshire Glen Court	9/18/2014	PI	ND(0.50)	ND(0.50)	ND(0.50)	ND(0.50)	ND(0.50)	ND(0.50)	ND(0.50)	ND(0.50)	ND(0.50)	ND(5.0)
M35P356L2201	3507 Hampshire Glen Court	9/18/2014	PM	ND(0.50)	ND(0.50)	ND(0.50)	ND(0.50)	ND(0.50)	ND(0.50)	ND(0.50)	ND(0.50)	ND(0.50)	ND(5.0)
M35P356L2201	3507 Hampshire Glen Court	10/7/2014	PE	ND(0.50)	ND(0.50)	ND(0.50)	ND(0.50)	ND(0.50)	ND(0.50)	ND(0.50)	ND(0.50)	ND(0.50)	ND(5.0)
M35P356L2201	3507 Hampshire Glen Court	10/7/2014	PI	ND(0.50)	ND(0.50)	ND(0.50)	ND(0.50)	ND(0.50)	ND(0.50)	ND(0.50)	ND(0.50)	ND(0.50)	ND(5.0)
M35P356L2201	3507 Hampshire Glen Court	10/7/2014	PM	ND(0.50)	ND(0.50)	ND(0.50)	ND(0.50)	ND(0.50)	ND(0.50)	ND(0.50)	ND(0.50)	ND(0.50)	2.9 J
M35P356L2201	3507 Hampshire Glen Court	11/4/2014	PE	ND(0.50)	ND(0.50)	ND(0.50)	ND(0.50)	ND(0.50)	ND(0.50)	ND(0.50)	ND(0.50)	ND(0.50)	ND(5.0)
M35P356L2201	3507 Hampshire Glen Court	11/4/2014	PI	0.16 J	ND(0.50)	ND(0.50)	ND(0.50)	ND(0.50)	ND(0.50)	ND(0.50)	ND(0.50)	ND(0.50)	ND(5.0)
M35P356L2201	3507 Hampshire Glen Court	11/4/2014	PM	ND(0.50)	ND(0.50)	ND(0.50)	ND(0.50)	ND(0.50)	ND(0.50)	ND(0.50)	ND(0.50)	ND(0.50)	0.78 J
M35P356L2201	3507 Hampshire Glen Court	12/2/2014	PE	ND(0.50)	ND(0.50)	ND(0.50)	ND(0.50)	ND(0.50)	ND(0.50)	ND(0.50)	ND(0.50)	ND(0.50)	ND(5.0)
M35P356L2201	3507 Hampshire Glen Court	12/2/2014	PI	0.18 J	ND(0.50)	ND(0.50)	ND(0.50)	ND(0.50)	ND(0.50)	ND(0.50)	ND(0.50)	ND(0.50)	ND(5.0)
M35P356L2201	3507 Hampshire Glen Court	12/2/2014	PM	ND(0.50)	ND(0.50)	ND(0.50)	ND(0.50)	ND(0.50)	ND(0.50)	ND(0.50)	ND(0.50)	ND(0.50)	ND(5.0)

**Table 2 - Historical Private Supply Well Analytical Table**

Inactive Exxon Facility #28077  
 14258 Jarrettsville Pike  
 Phoenix, Maryland

Map/Parcel/Lot	Address	Sample Date	POET Sample Point	MTBE (µg/L)	Benzene (µg/L)	Toluene (µg/L)	Ethyl-benzene (µg/L)	Total Xylenes (µg/L)	Naphthalene (µg/L)	DIPE (µg/L)	ETBE (µg/L)	TAME (µg/L)	TBA (µg/L)
M35P356L2201	3507 Hampshire Glen Court	2/3/2015	PE	ND(0.5)	ND(0.5)	ND(0.5)	ND(0.5)	ND(0.5)	ND(0.5)	ND(0.5)	ND(0.5)	ND(0.5)	ND(25)
M35P356L2201	3507 Hampshire Glen Court	2/3/2015	PI	0.1 J	ND(0.5)	ND(0.5)	ND(0.5)	ND(0.5)	ND(0.5)	ND(0.5)	ND(0.5)	ND(0.5)	ND(25)
M35P356L2201	3507 Hampshire Glen Court	2/3/2015	PM	ND(0.5)	ND(0.5)	ND(0.5)	ND(0.5)	ND(0.5)	ND(0.5)	ND(0.5)	ND(0.5)	ND(0.5)	ND(25)
M35P356L2201	3507 Hampshire Glen Court	3/3/2015	PE	ND(0.5)	ND(0.5)	ND(0.5)	ND(0.5)	ND(0.5)	ND(0.5)	ND(0.5)	ND(0.5)	ND(0.5)	ND(25)
M35P356L2201	3507 Hampshire Glen Court	3/3/2015	PI	ND(0.5)	ND(0.5)	ND(0.5)	ND(0.5)	ND(0.5)	ND(0.5)	ND(0.5)	ND(0.5)	ND(0.5)	ND(25)
M35P356L2201	3507 Hampshire Glen Court	3/3/2015	PM	ND(0.5)	ND(0.5)	ND(0.5)	ND(0.5)	ND(0.5)	ND(0.5)	ND(0.5)	ND(0.5)	ND(0.5)	ND(25)
M35P356L2201	3507 Hampshire Glen Court	4/7/2015	PE	ND(0.5)	ND(0.5)	ND(0.5)	ND(0.5)	ND(0.5)	ND(0.5)	ND(0.5)	ND(0.5)	ND(0.5)	ND(25)
M35P356L2201	3507 Hampshire Glen Court	4/7/2015	PI	ND(0.5)	ND(0.5)	ND(0.5)	ND(0.5)	ND(0.5)	ND(0.5)	ND(0.5)	ND(0.5)	ND(0.5)	ND(25)
M35P356L2201	3507 Hampshire Glen Court	4/7/2015	PM	ND(0.5)	ND(0.5)	ND(0.5)	ND(0.5)	ND(0.5)	ND(0.5)	ND(0.5)	ND(0.5)	ND(0.5)	ND(25)
M35P356L2201	3507 Hampshire Glen Court	5/5/2015	PE	ND(0.5)	ND(0.5)	ND(0.5)	ND(0.5)	ND(0.5)	ND(0.5)	ND(0.5)	ND(0.5)	ND(0.5)	ND(25)
M35P356L2201	3507 Hampshire Glen Court	5/5/2015	PI	ND(0.5)	ND(0.5)	0.2 J	ND(0.5)	ND(0.5)	ND(0.5)	ND(0.5)	ND(0.5)	ND(0.5)	ND(25)
M35P356L2201	3507 Hampshire Glen Court	5/5/2015	PM	ND(0.5)	ND(0.5)	0.1 J	ND(0.5)	ND(0.5)	ND(0.5)	ND(0.5)	ND(0.5)	ND(0.5)	ND(25)
M35P356L2201	3507 Hampshire Glen Court	6/2/2015	PE	ND(0.5)	ND(0.5)	0.2 J	ND(0.5)	ND(0.5)	ND(0.5)	ND(0.5)	ND(0.5)	ND(0.5)	ND(25)
M35P356L2201	3507 Hampshire Glen Court	6/2/2015	PI	0.1 J	ND(0.5)	0.2 J	ND(0.5)	ND(0.5)	ND(0.5)	ND(0.5)	ND(0.5)	ND(0.5)	ND(25)
M35P356L2201	3507 Hampshire Glen Court	6/2/2015	PM	ND(0.5)	ND(0.5)	0.2 J	ND(0.5)	ND(0.5)	ND(0.5)	ND(0.5)	ND(0.5)	ND(0.5)	ND(25)
M35P356L2201	3507 Hampshire Glen Court	7/9/2015	PE	ND(0.5)	ND(0.5)	ND(0.5)	ND(0.5)	ND(0.5)	ND(0.5)	ND(0.5)	ND(0.5)	ND(0.5)	ND(25)
M35P356L2201	3507 Hampshire Glen Court	7/9/2015	PI	ND(0.5)	ND(0.5)	ND(0.5)	ND(0.5)	ND(0.5)	ND(0.5)	ND(0.5)	ND(0.5)	ND(0.5)	ND(25)
M35P356L2201	3507 Hampshire Glen Court	7/9/2015	PM	ND(0.5)	ND(0.5)	ND(0.5)	ND(0.5)	ND(0.5)	ND(0.5)	ND(0.5)	ND(0.5)	ND(0.5)	ND(25)
M35P356L2201	3507 Hampshire Glen Court	9/15/2015	PE	ND(0.5)	ND(0.5)	ND(0.5)	ND(0.5)	ND(0.5)	ND(0.5)	ND(0.5)	ND(0.5)	ND(0.5)	ND(25)
M35P356L2201	3507 Hampshire Glen Court	9/15/2015	PI	ND(0.5)	ND(0.5)	ND(0.5)	ND(0.5)	ND(0.5)	ND(0.5)	ND(0.5)	ND(0.5)	ND(0.5)	ND(25)
M35P356L2201	3507 Hampshire Glen Court	9/15/2015	PM	ND(0.5)	ND(0.5)	ND(0.5)	ND(0.5)	ND(0.5)	ND(0.5)	ND(0.5)	ND(0.5)	ND(0.5)	ND(25)
M35P356L2201	3507 Hampshire Glen Court	10/6/2015	PE	ND(0.5)	ND(0.5)	ND(0.5)	ND(0.5)	ND(0.5)	ND(0.5)	ND(0.5)	ND(0.5)	ND(0.5)	ND(25)
M35P356L2201	3507 Hampshire Glen Court	10/6/2015	PI	0.1 J	ND(0.5)	ND(0.5)	ND(0.5)	ND(0.5)	ND(0.5)	ND(0.5)	ND(0.5)	ND(0.5)	ND(25)
M35P356L2201	3507 Hampshire Glen Court	10/6/2015	PM	ND(0.5)	ND(0.5)	ND(0.5)	ND(0.5)	ND(0.5)	ND(0.5)	ND(0.5)	ND(0.5)	ND(0.5)	ND(25)
M35P356L2201	3507 Hampshire Glen Court	11/3/2015	PE	ND(0.5)	ND(0.5)	ND(0.5)	ND(0.5)	ND(0.5)	ND(0.5)	ND(0.5)	ND(0.5)	ND(0.5)	ND(25)
M35P356L2201	3507 Hampshire Glen Court	11/3/2015	PI	0.1 J	ND(0.5)	ND(0.5)	ND(0.5)	ND(0.5)	ND(0.5)	ND(0.5)	ND(0.5)	ND(0.5)	ND(25)
M35P356L2201	3507 Hampshire Glen Court	11/3/2015	PM	ND(0.5)	ND(0.5)	ND(0.5)	ND(0.5)	ND(0.5)	ND(0.5)	ND(0.5)	ND(0.5)	ND(0.5)	ND(25)
M35P356L2201	3507 Hampshire Glen Court	12/8/2015	PE	ND(0.5)	ND(0.5)	ND(0.5)	ND(0.5)	ND(0.5)	ND(0.5)	ND(0.5)	ND(0.5)	ND(0.5)	ND(25)
M35P356L2201	3507 Hampshire Glen Court	12/8/2015	PI	0.2 J	ND(0.5)	ND(0.5)	ND(0.5)	ND(0.5)	ND(0.5)	ND(0.5)	ND(0.5)	ND(0.5)	ND(25)
M35P356L2201	3507 Hampshire Glen Court	12/8/2015	PM	ND(0.5)	ND(0.5)	ND(0.5)	ND(0.5)	ND(0.5)	ND(0.5)	ND(0.5)	ND(0.5)	ND(0.5)	ND(25)

**Table 2 - Historical Private Supply Well Analytical Table**

Inactive Exxon Facility #28077  
 14258 Jarrettsville Pike  
 Phoenix, Maryland

Map/Parcel/Lot	Address	Sample Date	POET Sample Point	MTBE (µg/L)	Benzene (µg/L)	Toluene (µg/L)	Ethyl-benzene (µg/L)	Total Xylenes (µg/L)	Naphthalene (µg/L)	DIPE (µg/L)	ETBE (µg/L)	TAME (µg/L)	TBA (µg/L)
M35P356L2201	3507 Hampshire Glen Court	1/5/2016	PE	ND(0.5)	ND(0.5)	ND(0.5)	ND(0.5)	ND(0.5)	ND(0.5)	ND(0.5)	ND(0.5)	ND(0.5)	ND(25)
M35P356L2201	3507 Hampshire Glen Court	1/5/2016	PI	0.1 J	ND(0.5)	ND(0.5)	ND(0.5)	ND(0.5)	ND(0.5)	ND(0.5)	ND(0.5)	ND(0.5)	ND(25)
M35P356L2201	3507 Hampshire Glen Court	1/5/2016	PM	ND(0.5)	ND(0.5)	ND(0.5)	ND(0.5)	ND(0.5)	ND(0.5)	ND(0.5)	ND(0.5)	ND(0.5)	ND(25)
M35P356L2201	3507 Hampshire Glen Court	2/2/2016	PE	ND(0.5)	ND(0.5)	ND(0.5)	ND(0.5)	ND(0.5)	ND(0.5)	ND(0.5)	ND(0.5)	ND(0.5)	ND(25)
M35P356L2201	3507 Hampshire Glen Court	2/2/2016	PI	ND(0.5)	ND(0.5)	ND(0.5)	ND(0.5)	ND(0.5)	ND(0.5)	ND(0.5)	ND(0.5)	ND(0.5)	ND(25)
M35P356L2201	3507 Hampshire Glen Court	2/2/2016	PM	ND(0.5)	ND(0.5)	ND(0.5)	ND(0.5)	ND(0.5)	ND(0.5)	ND(0.5)	ND(0.5)	ND(0.5)	ND(25)
M35P356L2201	3507 Hampshire Glen Court	3/8/2016	PE	ND(0.5)	ND(0.5)	ND(0.5)	ND(0.5)	ND(0.5)	ND(0.5)	ND(0.5)	ND(0.5)	ND(0.5)	ND(25)
M35P356L2201	3507 Hampshire Glen Court	3/8/2016	PI	ND(0.5)	ND(0.5)	ND(0.5)	ND(0.5)	ND(0.5)	ND(0.5)	ND(0.5)	ND(0.5)	ND(0.5)	ND(25)
M35P356L2201	3507 Hampshire Glen Court	3/8/2016	PM	ND(0.5)	ND(0.5)	ND(0.5)	ND(0.5)	ND(0.5)	ND(0.5)	ND(0.5)	ND(0.5)	ND(0.5)	ND(25)
M35P356L2201	3507 Hampshire Glen Court	4/5/2016	PE	ND(0.5)	ND(0.5)	ND(0.5)	ND(0.5)	ND(0.5)	ND(0.5)	ND(0.5)	ND(0.5)	ND(0.5)	ND(25)
M35P356L2201	3507 Hampshire Glen Court	4/5/2016	PI	ND(0.5)	ND(0.5)	ND(0.5)	ND(0.5)	ND(0.5)	ND(0.5)	ND(0.5)	ND(0.5)	ND(0.5)	ND(25)
M35P356L2201	3507 Hampshire Glen Court	4/5/2016	PM	ND(0.5)	ND(0.5)	ND(0.5)	ND(0.5)	ND(0.5)	ND(0.5)	ND(0.5)	ND(0.5)	ND(0.5)	ND(25)
M35P356L2201	3507 Hampshire Glen Court	5/3/2016	PE	ND(0.5)	ND(0.5)	ND(0.5)	ND(0.5)	ND(0.5)	ND(0.5)	ND(0.5)	ND(0.5)	ND(0.5)	ND(25)
M35P356L2201	3507 Hampshire Glen Court	5/3/2016	PI	0.1 J	ND(0.5)	ND(0.5)	ND(0.5)	ND(0.5)	ND(0.5)	ND(0.5)	ND(0.5)	ND(0.5)	ND(25)
M35P356L2201	3507 Hampshire Glen Court	5/3/2016	PM	ND(0.5)	ND(0.5)	ND(0.5)	ND(0.5)	ND(0.5)	ND(0.5)	ND(0.5)	ND(0.5)	ND(0.5)	ND(25)
M35P356L2201	3507 Hampshire Glen Court	6/7/2016	PE	ND(0.5)	ND(0.5)	ND(0.5)	ND(0.5)	ND(0.5)	ND(0.5)	ND(0.5)	ND(0.5)	ND(0.5)	ND(25)
M35P356L2201	3507 Hampshire Glen Court	6/7/2016	PI	ND(0.5)	ND(0.5)	ND(0.5)	ND(0.5)	ND(0.5)	ND(0.5)	ND(0.5)	ND(0.5)	ND(0.5)	ND(25)
M35P356L2201	3507 Hampshire Glen Court	6/7/2016	PM	ND(0.5)	ND(0.5)	ND(0.5)	ND(0.5)	ND(0.5)	ND(0.5)	ND(0.5)	ND(0.5)	ND(0.5)	ND(25)
M35P356L2201	3507 Hampshire Glen Court	7/12/2016	PE	ND(0.5)	ND(0.5)	ND(0.5)	ND(0.5)	ND(0.5)	ND(0.5)	ND(0.5)	ND(0.5)	ND(0.5)	ND(25)
M35P356L2201	3507 Hampshire Glen Court	7/12/2016	PI	ND(0.5)	ND(0.5)	ND(0.5)	ND(0.5)	ND(0.5)	ND(0.5)	ND(0.5)	ND(0.5)	ND(0.5)	ND(25)
M35P356L2201	3507 Hampshire Glen Court	7/12/2016	PM	ND(0.5)	ND(0.5)	ND(0.5)	ND(0.5)	ND(0.5)	ND(0.5)	ND(0.5)	ND(0.5)	ND(0.5)	ND(25)
M35P356L2201	3507 Hampshire Glen Court	9/13/2016	PE	ND(0.5)	ND(0.5)	ND(0.5)	ND(0.5)	ND(0.5)	ND(0.5)	ND(0.5)	ND(0.5)	ND(0.5)	ND(25)
M35P356L2201	3507 Hampshire Glen Court	9/13/2016	PI	ND(0.5)	ND(0.5)	ND(0.5)	ND(0.5)	ND(0.5)	ND(0.5)	ND(0.5)	ND(0.5)	ND(0.5)	ND(25)
M35P356L2201	3507 Hampshire Glen Court	9/13/2016	PM	ND(0.5)	ND(0.5)	ND(0.5)	ND(0.5)	ND(0.5)	ND(0.5)	ND(0.5)	ND(0.5)	ND(0.5)	ND(25)
M35P356L2201	3507 Hampshire Glen Court	10/4/2016	PE	ND(0.5)	ND(0.5)	ND(0.5)	ND(0.5)	ND(0.5)	ND(0.5)	ND(0.5)	ND(0.5)	ND(0.5)	ND(25)
M35P356L2201	3507 Hampshire Glen Court	10/4/2016	PI	ND(0.5)	ND(0.5)	ND(0.5)	ND(0.5)	ND(0.5)	ND(0.5)	ND(0.5)	ND(0.5)	ND(0.5)	ND(25)
M35P356L2201	3507 Hampshire Glen Court	10/4/2016	PM	ND(0.5)	ND(0.5)	ND(0.5)	ND(0.5)	ND(0.5)	ND(0.5)	ND(0.5)	ND(0.5)	ND(0.5)	ND(25)
M35P356L2201	3507 Hampshire Glen Court	11/8/2016	PE	ND(0.5)	ND(0.5)	ND(0.5)	ND(0.5)	ND(0.5)	ND(0.5)	ND(0.5)	ND(0.5)	ND(0.5)	ND(25)
M35P356L2201	3507 Hampshire Glen Court	11/8/2016	PI	ND(0.5)	ND(0.5)	ND(0.5)	ND(0.5)	ND(0.5)	ND(0.5)	ND(0.5)	ND(0.5)	ND(0.5)	ND(25)
M35P356L2201	3507 Hampshire Glen Court	11/8/2016	PM	ND(0.5)	ND(0.5)	ND(0.5)	ND(0.5)	ND(0.5)	ND(0.5)	ND(0.5)	ND(0.5)	ND(0.5)	ND(25)

**Table 2 - Historical Private Supply Well Analytical Table**

Inactive Exxon Facility #28077  
 14258 Jarrettsville Pike  
 Phoenix, Maryland

Map/Parcel/Lot	Address	Sample Date	POET Sample Point	MTBE (µg/L)	Benzene (µg/L)	Toluene (µg/L)	Ethyl-benzene (µg/L)	Total Xylenes (µg/L)	Naphthalene (µg/L)	DIPE (µg/L)	ETBE (µg/L)	TAME (µg/L)	TBA (µg/L)
M35P356L2201	3507 Hampshire Glen Court	12/6/2016	PE	ND(0.5)	ND(0.5)	ND(0.5)	ND(0.5)	ND(0.5)	ND(0.5)	ND(0.5)	ND(0.5)	ND(0.5)	ND(25)
M35P356L2201	3507 Hampshire Glen Court	12/6/2016	PI	ND(0.5)	ND(0.5)	ND(0.5)	ND(0.5)	ND(0.5)	ND(0.5)	ND(0.5)	ND(0.5)	ND(0.5)	ND(25)
M35P356L2201	3507 Hampshire Glen Court	12/6/2016	PM	ND(0.5)	ND(0.5)	ND(0.5)	ND(0.5)	ND(0.5)	ND(0.5)	ND(0.5)	ND(0.5)	ND(0.5)	ND(25)
M35P356L2201	3507 Hampshire Glen Court	1/10/2017	PE	ND(0.5)	ND(0.5)	ND(0.5)	ND(0.5)	ND(0.5)	ND(0.5)	ND(0.5)	ND(0.5)	ND(0.5)	ND(25)
M35P356L2201	3507 Hampshire Glen Court	1/10/2017	PI	ND(0.5)	ND(0.5)	ND(0.5)	ND(0.5)	ND(0.5)	ND(0.5)	ND(0.5)	ND(0.5)	ND(0.5)	ND(25)
M35P356L2201	3507 Hampshire Glen Court	1/10/2017	PM	ND(0.5)	ND(0.5)	ND(0.5)	ND(0.5)	ND(0.5)	ND(0.5)	ND(0.5)	ND(0.5)	ND(0.5)	ND(25)
M35P356L2201	3507 Hampshire Glen Court	2/7/2017	PE	ND(0.5)	ND(0.5)	ND(0.5)	ND(0.5)	ND(0.5)	ND(0.5)	ND(0.5)	ND(0.5)	ND(0.5)	ND(25)
M35P356L2201	3507 Hampshire Glen Court	2/7/2017	PI	ND(0.5)	ND(0.5)	ND(0.5)	ND(0.5)	ND(0.5)	ND(0.5)	ND(0.5)	ND(0.5)	ND(0.5)	ND(25)
M35P356L2201	3507 Hampshire Glen Court	2/7/2017	PM	ND(0.5)	ND(0.5)	ND(0.5)	ND(0.5)	ND(0.5)	ND(0.5)	ND(0.5)	ND(0.5)	ND(0.5)	ND(25)
M35P356L2201	3507 Hampshire Glen Court	3/7/2017	PE	ND(0.5)	ND(0.5)	ND(0.5)	ND(0.5)	ND(0.5)	ND(0.5)	ND(0.5)	ND(0.5)	ND(0.5)	ND(25)
M35P356L2201	3507 Hampshire Glen Court	3/7/2017	PI	ND(0.5)	ND(0.5)	ND(0.5)	ND(0.5)	ND(0.5)	ND(0.5)	ND(0.5)	ND(0.5)	ND(0.5)	ND(25)
M35P356L2201	3507 Hampshire Glen Court	3/7/2017	PM	ND(0.5)	ND(0.5)	ND(0.5)	ND(0.5)	ND(0.5)	ND(0.5)	ND(0.5)	ND(0.5)	ND(0.5)	ND(25)
M35P356L2201	3507 Hampshire Glen Court	4/4/2017	PE	ND(0.5)	ND(0.5)	ND(0.5)	ND(0.5)	ND(0.5)	ND(0.5)	ND(0.5)	ND(0.5)	ND(0.5)	ND(25)
M35P356L2201	3507 Hampshire Glen Court	4/4/2017	PI	ND(0.5)	ND(0.5)	ND(0.5)	ND(0.5)	ND(0.5)	ND(0.5)	ND(0.5)	ND(0.5)	ND(0.5)	ND(25)
M35P356L2201	3507 Hampshire Glen Court	4/4/2017	PM	ND(0.5)	ND(0.5)	ND(0.5)	ND(0.5)	ND(0.5)	ND(0.5)	ND(0.5)	ND(0.5)	ND(0.5)	ND(25)
M35P356L2201	3507 Hampshire Glen Court	5/2/2017	PE	ND(0.5)	ND(0.5)	ND(0.5)	ND(0.5)	ND(0.5)	ND(0.5)	ND(0.5)	ND(0.5)	ND(0.5)	ND(25)
M35P356L2201	3507 Hampshire Glen Court	5/2/2017	PI	ND(0.5)	ND(0.5)	ND(0.5)	ND(0.5)	ND(0.5)	ND(0.5)	ND(0.5)	ND(0.5)	ND(0.5)	ND(25)
M35P356L2201	3507 Hampshire Glen Court	5/2/2017	PM	ND(0.5)	ND(0.5)	ND(0.5)	ND(0.5)	ND(0.5)	ND(0.5)	ND(0.5)	ND(0.5)	ND(0.5)	ND(25)
M35P356L2201	3507 Hampshire Glen Court	6/6/2017	PE	ND(0.5)	ND(0.5)	ND(0.5)	ND(0.5)	ND(0.5)	ND(0.5)	ND(0.5)	ND(0.5)	ND(0.5)	ND(25)
M35P356L2201	3507 Hampshire Glen Court	6/6/2017	PI	ND(0.5)	ND(0.5)	ND(0.5)	ND(0.5)	ND(0.5)	ND(0.5)	ND(0.5)	ND(0.5)	ND(0.5)	ND(25)
M35P356L2201	3507 Hampshire Glen Court	6/6/2017	PM	ND(0.5)	ND(0.5)	ND(0.5)	ND(0.5)	ND(0.5)	ND(0.5)	ND(0.5)	ND(0.5)	ND(0.5)	ND(25)
M35P356L2201	3507 Hampshire Glen Court	7/11/2017	PE	ND(0.5)	ND(0.5)	ND(0.5)	ND(0.5)	ND(0.5)	ND(0.5)	ND(0.5)	ND(0.5)	ND(0.5)	ND(25)
M35P356L2201	3507 Hampshire Glen Court	7/11/2017	PI	ND(0.5)	ND(0.5)	ND(0.5)	ND(0.5)	ND(0.5)	ND(0.5)	ND(0.5)	ND(0.5)	ND(0.5)	ND(25)
M35P356L2201	3507 Hampshire Glen Court	7/11/2017	PM	ND(0.5)	ND(0.5)	ND(0.5)	ND(0.5)	ND(0.5)	ND(0.5)	ND(0.5)	ND(0.5)	ND(0.5)	ND(25)
M35P356L2201	3507 Hampshire Glen Court	8/8/2017	PE	ND(0.5)	ND(0.5)	ND(0.5)	ND(0.5)	ND(0.5)	ND(0.5)	ND(0.5)	ND(0.5)	ND(0.5)	ND(25)
M35P356L2201	3507 Hampshire Glen Court	8/8/2017	PI	ND(0.5)	ND(0.5)	ND(0.5)	ND(0.5)	ND(0.5)	ND(0.5)	ND(0.5)	ND(0.5)	ND(0.5)	ND(25)
M35P356L2201	3507 Hampshire Glen Court	8/8/2017	PM	ND(0.5)	ND(0.5)	ND(0.5)	ND(0.5)	ND(0.5)	ND(0.5)	ND(0.5)	ND(0.5)	ND(0.5)	ND(25)
M35P356L2201	3507 Hampshire Glen Court	9/12/2017	PE	ND(0.5)	ND(0.5)	ND(0.5)	ND(0.5)	ND(0.5)	ND(0.5)	ND(0.5)	ND(0.5)	ND(0.5)	ND(25)
M35P356L2201	3507 Hampshire Glen Court	9/12/2017	PI	ND(0.5)	ND(0.5)	ND(0.5)	ND(0.5)	ND(0.5)	ND(0.5)	ND(0.5)	ND(0.5)	ND(0.5)	ND(25)
M35P356L2201	3507 Hampshire Glen Court	9/12/2017	PM	ND(0.5)	ND(0.5)	ND(0.5)	ND(0.5)	ND(0.5)	ND(0.5)	ND(0.5)	ND(0.5)	ND(0.5)	ND(25)



**Table 2 - Historical Private Supply Well Analytical Table**

Inactive Exxon Facility #28077  
 14258 Jarrettsville Pike  
 Phoenix, Maryland

Map/Parcel/Lot	Address	Sample Date	POET Sample Point	MTBE (µg/L)	Benzene (µg/L)	Toluene (µg/L)	Ethyl-benzene (µg/L)	Total Xylenes (µg/L)	Naphthalene (µg/L)	DIPE (µg/L)	ETBE (µg/L)	TAME (µg/L)	TBA (µg/L)
M35P356L2201	3507 Hampshire Glen Court	10/3/2017	PE	ND(0.5)	ND(0.5)	ND(0.5)	ND(0.5)	ND(0.5)	ND(0.5)	ND(0.5)	ND(0.5)	ND(0.5)	ND(25)
M35P356L2201	3507 Hampshire Glen Court	10/3/2017	PI	ND(0.5)	ND(0.5)	ND(0.5)	ND(0.5)	ND(0.5)	ND(0.5)	ND(0.5)	ND(0.5)	ND(0.5)	ND(25)
M35P356L2201	3507 Hampshire Glen Court	10/3/2017	PM	ND(0.5)	ND(0.5)	ND(0.5)	ND(0.5)	ND(0.5)	ND(0.5)	ND(0.5)	ND(0.5)	ND(0.5)	ND(25)
M35P356L2201	3507 Hampshire Glen Court	11/7/2017	PE	ND(0.5)	ND(0.5)	ND(0.5)	ND(0.5)	ND(0.5)	ND(0.5)	ND(0.5)	ND(0.5)	ND(0.5)	ND(25)
M35P356L2201	3507 Hampshire Glen Court	11/7/2017	PI	ND(0.5)	ND(0.5)	ND(0.5)	ND(0.5)	ND(0.5)	ND(0.5)	ND(0.5)	ND(0.5)	ND(0.5)	ND(25)
M35P356L2201	3507 Hampshire Glen Court	11/7/2017	PM	ND(0.5)	ND(0.5)	ND(0.5)	ND(0.5)	ND(0.5)	ND(0.5)	ND(0.5)	ND(0.5)	ND(0.5)	ND(25)
M35P356L2201	3507 Hampshire Glen Court	12/5/2017	PE	ND(0.5)	ND(0.5)	ND(0.5)	ND(0.5)	ND(0.5)	ND(0.5)	ND(0.5)	ND(0.5)	ND(0.5)	ND(25)
M35P356L2201	3507 Hampshire Glen Court	12/5/2017	PI	ND(0.5)	ND(0.5)	ND(0.5)	ND(0.5)	ND(0.5)	ND(0.5)	ND(0.5)	ND(0.5)	ND(0.5)	ND(25)
M35P356L2201	3507 Hampshire Glen Court	12/5/2017	PM	ND(0.5)	ND(0.5)	ND(0.5)	ND(0.5)	ND(0.5)	ND(0.5)	ND(0.5)	ND(0.5)	ND(0.5)	ND(25)
M35P356L2201	3507 Hampshire Glen Court	2/6/2018	PE	ND(0.20)	ND(0.10)	ND(0.10)	ND(0.30)	ND(0.10)	ND(0.30)	ND(0.10)	ND(0.060)	ND(0.10)	ND(0.50)
M35P356L2201	3507 Hampshire Glen Court	2/6/2018	PI	ND(0.20)	ND(0.10)	ND(0.10)	ND(0.30)	ND(0.10)	ND(0.30)	ND(0.10)	ND(0.060)	ND(0.10)	ND(0.50)
M35P356L2201	3507 Hampshire Glen Court	2/6/2018	PM	ND(0.20)	ND(0.10)	ND(0.10)	ND(0.30)	ND(0.10)	ND(0.30)	ND(0.10)	ND(0.060)	ND(0.10)	ND(0.50)
M35P356L2201	3507 Hampshire Glen Court	3/6/2018	PE	ND(0.5)	ND(0.5)	ND(0.5)	ND(0.5)	ND(0.5)	ND(0.5)	ND(0.5)	ND(0.5)	ND(0.5)	ND(25)
M35P356L2201	3507 Hampshire Glen Court	3/6/2018	PI	ND(0.5)	ND(0.5)	ND(0.5)	ND(0.5)	ND(0.5)	ND(0.5)	ND(0.5)	ND(0.5)	ND(0.5)	ND(25)
M35P356L2201	3507 Hampshire Glen Court	3/6/2018	PM	ND(0.5)	ND(0.5)	ND(0.5)	ND(0.5)	ND(0.5)	ND(0.5)	ND(0.5)	ND(0.5)	ND(0.5)	ND(25)
M35P356L2201	3507 Hampshire Glen Court	4/3/2018	PE	ND(0.5)	ND(0.5)	ND(0.5)	ND(0.5)	ND(0.5)	ND(0.5)	ND(0.5)	ND(0.5)	ND(0.5)	ND(25)
M35P356L2201	3507 Hampshire Glen Court	4/3/2018	PI	ND(0.5)	ND(0.5)	ND(0.5)	ND(0.5)	ND(0.5)	ND(0.5)	ND(0.5)	ND(0.5)	ND(0.5)	ND(25)
M35P356L2201	3507 Hampshire Glen Court	4/3/2018	PM	ND(0.5)	ND(0.5)	ND(0.5)	ND(0.5)	ND(0.5)	ND(0.5)	ND(0.5)	ND(0.5)	ND(0.5)	ND(25)
M35P356L2201	3507 Hampshire Glen Court	5/8/2018	PE	ND(0.5)	ND(0.5)	ND(0.5)	ND(0.5)	ND(0.5)	ND(0.5)	ND(0.5)	ND(0.5)	ND(0.5)	ND(25)
M35P356L2201	3507 Hampshire Glen Court	5/8/2018	PI	ND(0.5)	ND(0.5)	ND(0.5)	ND(0.5)	ND(0.5)	ND(0.5)	ND(0.5)	ND(0.5)	ND(0.5)	ND(25)
M35P356L2201	3507 Hampshire Glen Court	5/8/2018	PM	ND(0.5)	ND(0.5)	ND(0.5)	ND(0.5)	ND(0.5)	ND(0.5)	ND(0.5)	ND(0.5)	ND(0.5)	ND(25)
M35P356L2201	3507 Hampshire Glen Court	6/5/2018	PE	ND(0.5)	ND(0.5)	ND(0.5)	ND(0.5)	ND(0.5)	ND(0.5)	ND(0.5)	ND(0.5)	ND(0.5)	ND(25)
M35P356L2201	3507 Hampshire Glen Court	6/5/2018	PI	ND(0.5)	ND(0.5)	ND(0.5)	ND(0.5)	ND(0.5)	ND(0.5)	ND(0.5)	ND(0.5)	ND(0.5)	ND(25)
M35P356L2201	3507 Hampshire Glen Court	6/5/2018	PM	ND(0.5)	ND(0.5)	ND(0.5)	ND(0.5)	ND(0.5)	ND(0.5)	ND(0.5)	ND(0.5)	ND(0.5)	ND(25)
M35P356L2201	3507 Hampshire Glen Court	1/15/2019	PI	ND(0.5)	ND(0.5)	ND(0.5)	ND(0.5)	ND(0.5)	ND(0.5)	ND(0.5)	ND(0.5)	ND(0.5)	ND(25)
M35P356L2201	3507 Hampshire Glen Court	7/15/2019	PE	ND(0.5)	ND(0.5)	ND(0.5)	ND(0.5)	ND(0.5)	ND(0.5)	ND(0.5)	ND(0.5)	ND(0.5)	ND(25)
M35P356L2201	3507 Hampshire Glen Court	7/15/2019	PI	ND(0.5)	ND(0.5)	ND(0.5)	ND(0.5)	ND(0.5)	ND(0.5)	ND(0.5)	ND(0.5)	ND(0.5)	ND(25)
M35P356L2201	3507 Hampshire Glen Court	7/15/2019	PM	ND(0.5)	ND(0.5)	ND(0.5)	ND(0.5)	ND(0.5)	ND(0.5)	ND(0.5)	ND(0.5)	ND(0.5)	ND(25)
M35P356L2202	3507 Hampshire Glen Court	3/2/2006		1.0	ND(0.50)	ND(0.50)	ND(0.50)	ND(0.50)	ND(0.50)	ND(0.50)	ND(0.50)	ND(0.50)	ND(5.0)
M35P356L2202	3507 Hampshire Glen Court	4/21/2006		30.4	ND(0.50)	ND(0.50)	ND(0.50)	ND(0.50)	ND(0.50)	0.15 J	ND(0.50)	3.3	ND(5.0)

**Table 2 - Historical Private Supply Well Analytical Table**

Inactive Exxon Facility #28077  
 14258 Jarrettsville Pike  
 Phoenix, Maryland

Map/Parcel/Lot	Address	Sample Date	POET Sample Point	MTBE (µg/L)	Benzene (µg/L)	Toluene (µg/L)	Ethyl-benzene (µg/L)	Total Xylenes (µg/L)	Naphthalene (µg/L)	DIPE (µg/L)	ETBE (µg/L)	TAME (µg/L)	TBA (µg/L)
M35P356L2202	3507 Hampshire Glen Court	4/28/2006		23.6	ND(0.50)	14.0	ND(0.50)	ND(0.50)	ND(0.50)	0.12 J	ND(0.50)	2.9	ND(5.0)
M35P356L2202	3507 Hampshire Glen Court	5/2/2006		8.8	ND(0.50)	1.2	ND(0.50)	ND(0.50)	ND(0.50)	ND(0.50)	ND(0.50)	0.92	ND(5.0)
M35P356L2202	3507 Hampshire Glen Court	5/9/2006		6.9	ND(0.50)	2.0	ND(0.50)	ND(0.50)	ND(0.50)	ND(0.50)	ND(0.50)	0.73	ND(5.0)
M35P356L2202	3507 Hampshire Glen Court	5/16/2006		8.6	ND(0.50)	4.0	ND(0.50)	ND(0.50)	ND(0.50)	ND(0.50)	ND(0.50)	0.96	ND(5.0)
M35P356L2202	3507 Hampshire Glen Court	5/23/2006		29.8	ND(0.50)	0.12 J	ND(0.50)	ND(0.50)	ND(0.50)	ND(0.50)	ND(0.50)	3.2	ND(5.0)
M35P356L2202	3507 Hampshire Glen Court	5/30/2006		8.0	ND(0.50)	ND(0.50)	ND(0.50)	ND(0.50)	ND(0.50)	ND(0.50)	ND(0.50)	0.93	ND(5.0)
M35P356L2202	3507 Hampshire Glen Court	6/6/2006		24.5	ND(0.50)	0.11 J	ND(0.50)	ND(0.50)	ND(0.50)	ND(0.50)	ND(0.50)	2.5	ND(5.0)
M35P356L2202	3507 Hampshire Glen Court	6/13/2006		16.7	ND(0.50)	ND(0.50)	ND(0.50)	ND(0.50)	ND(0.50)	ND(0.50)	ND(0.50)	1.8	ND(5.0)
M35P356L2202	3507 Hampshire Glen Court	6/20/2006		4.4	ND(0.50)	ND(0.50)	ND(0.50)	ND(0.50)	ND(0.50)	ND(0.50)	ND(0.50)	0.41 J	ND(5.0)
M35P356L2202	3507 Hampshire Glen Court	6/27/2006		17.6	ND(0.50)	ND(0.50)	ND(0.50)	ND(0.50)	ND(0.50)	ND(0.50)	ND(0.50)	1.7	ND(5.0)
M35P356L2202	3507 Hampshire Glen Court	7/6/2006		18.8	ND(0.50)	ND(0.50)	ND(0.50)	ND(0.50)	ND(0.50)	ND(0.50)	ND(0.50)	2.2	ND(5.0)
M35P356L2202	3507 Hampshire Glen Court	7/10/2006		11.5	ND(0.50)	ND(0.50)	ND(0.50)	ND(0.50)	ND(0.50)	ND(0.50)	ND(0.50)	1.3	ND(5.0)
M35P356L2202	3507 Hampshire Glen Court	7/17/2006		24.4	ND(0.50)	ND(0.50)	ND(0.50)	ND(0.50)	ND(0.50)	ND(0.50)	ND(0.50)	2.7	ND(5.0)
M35P356L2202	3507 Hampshire Glen Court	7/24/2006		48.8	ND(0.50)	ND(0.50)	ND(0.50)	ND(0.50)	ND(0.50)	0.15 J	ND(0.50)	5.0	ND(5.0)
M35P356L2202	3507 Hampshire Glen Court	7/31/2006		20.9	ND(0.50)	ND(0.50)	ND(0.50)	ND(0.50)	ND(0.50)	ND(0.50)	ND(0.50)	2.1	ND(5.0)
M35P356L2202	3507 Hampshire Glen Court	8/14/2006		51.5	ND(0.50)	ND(0.50)	ND(0.50)	ND(0.50)	ND(0.50)	0.18 J	ND(0.50)	6.3	ND(5.0)
M35P356L2202	3507 Hampshire Glen Court	8/21/2006		46.5	ND(0.50)	ND(0.50)	ND(0.50)	ND(0.50)	ND(0.50)	0.097 J	ND(0.50)	4.5	ND(5.0)
M35P356L2202	3507 Hampshire Glen Court	8/28/2006		46	ND(0.50)	ND(0.50)	ND(0.50)	ND(0.50)	ND(0.50)	ND(0.50)	ND(0.50)	5.1	ND(5.0)
M35P356L2202	3507 Hampshire Glen Court	9/5/2006		55.1	ND(0.50)	ND(0.50)	ND(0.50)	ND(0.50)	ND(0.50)	ND(0.50)	ND(0.50)	5.5	ND(5.0)
M35P356L2202	3507 Hampshire Glen Court	9/12/2006		43.3	ND(0.50)	ND(0.50)	ND(0.50)	ND(0.50)	ND(0.50)	0.14 J	ND(0.50)	4.9	ND(5.0)
M35P356L2202	3507 Hampshire Glen Court	9/19/2006		28.7	ND(0.50)	ND(0.50)	ND(0.50)	ND(0.50)	ND(0.50)	ND(0.50)	ND(0.50)	2.8	ND(5.0)
M35P356L2202	3507 Hampshire Glen Court	9/26/2006		30.4	ND(0.50)	ND(0.50)	ND(0.50)	ND(0.50)	ND(0.50)	ND(0.50)	ND(0.50)	3.0	ND(5.0)
M35P356L2202	3507 Hampshire Glen Court	10/3/2006		26.6	ND(0.50)	ND(0.50)	ND(0.50)	ND(0.50)	ND(0.50)	0.095 J	ND(0.50)	2.9	ND(5.0)
M35P356L2202	3507 Hampshire Glen Court	10/10/2006		23.9	ND(0.50)	ND(0.50)	ND(0.50)	ND(0.50)	ND(0.50)	ND(0.50)	ND(0.50)	2.5	ND(5.0)
M35P356L2202	3507 Hampshire Glen Court	10/17/2006		31.5	ND(0.50)	ND(0.50)	ND(0.50)	ND(0.50)	ND(0.50)	0.11 J	ND(0.50)	3.2	ND(5.0)
M35P356L2202	3507 Hampshire Glen Court	10/24/2006		23.3	ND(0.50)	ND(0.50)	ND(0.50)	ND(0.50)	ND(0.50)	ND(0.50)	ND(0.50)	2.3	ND(5.0)
M35P356L2202	3507 Hampshire Glen Court	10/31/2006		22.2	ND(0.50)	ND(0.50)	ND(0.50)	ND(0.50)	ND(0.50)	ND(0.50)	ND(0.50)	2.0	ND(5.0)
M35P356L2202	3507 Hampshire Glen Court	11/7/2006		49.4	ND(0.50)	ND(0.50)	ND(0.50)	ND(0.50)	ND(0.50)	ND(0.50)	ND(0.50)	5.0	ND(5.0)
M35P356L2202	3507 Hampshire Glen Court	11/14/2006		17.8	ND(0.50)	ND(0.50)	ND(0.50)	ND(0.50)	ND(0.50)	ND(0.50)	ND(0.50)	1.9	ND(5.0)
M35P356L2202	3507 Hampshire Glen Court	11/21/2006		25.8	ND(0.50)	ND(0.50)	ND(0.50)	ND(0.50)	ND(0.50)	0.078 J	ND(0.50)	2.6	ND(5.0)

**Table 2 - Historical Private Supply Well Analytical Table**

Inactive Exxon Facility #28077  
 14258 Jarrettsville Pike  
 Phoenix, Maryland

Map/Parcel/Lot	Address	Sample Date	POET Sample Point	MTBE (µg/L)	Benzene (µg/L)	Toluene (µg/L)	Ethyl-benzene (µg/L)	Total Xylenes (µg/L)	Naphthalene (µg/L)	DIPE (µg/L)	ETBE (µg/L)	TAME (µg/L)	TBA (µg/L)
M35P356L2202	3507 Hampshire Glen Court	11/28/2006		23.7	ND(0.50)	ND(0.50)	ND(0.50)	ND(0.50)	ND(0.50)	ND(0.50)	ND(0.50)	2.0	ND(5.0)
M35P356L2202	3507 Hampshire Glen Court	12/5/2006		27.6	ND(0.50)	ND(0.50)	ND(0.50)	ND(0.50)	ND(0.50)	ND(0.50)	ND(0.50)	2.8	ND(5.0)
M35P356L2202	3507 Hampshire Glen Court	12/12/2006		68.5	ND(0.50)	ND(0.50)	ND(0.50)	ND(0.50)	ND(0.50)	ND(0.50)	ND(0.50)	5.5	ND(5.0)
M35P356L2202	3507 Hampshire Glen Court	12/19/2006		64.4	ND(0.50)	ND(0.50)	ND(0.50)	ND(0.50)	ND(0.50)	ND(0.50)	ND(0.50)	4.9	ND(5.0)
M35P356L2202	3507 Hampshire Glen Court	1/9/2007		44	ND(0.50)	ND(0.50)	ND(0.50)	ND(0.50)	ND(0.50)	0.11 J	ND(0.50)	3.9	ND(5.0)
M35P356L2202	3507 Hampshire Glen Court	1/23/2007		39.3	ND(0.50)	ND(0.50)	ND(0.50)	ND(0.50)	ND(0.50)	ND(0.50)	ND(0.50)	4.1	ND(5.0)
M35P356L2202	3507 Hampshire Glen Court	2/6/2007		35.9	ND(0.50)	ND(0.50)	ND(0.50)	ND(0.50)	ND(0.50)	ND(0.50)	ND(0.50)	3.3	ND(5.0)
M35P356L2202	3507 Hampshire Glen Court	2/20/2007		34.6	ND(0.50)	ND(0.50)	ND(0.50)	ND(0.50)	ND(0.50)	ND(0.50)	ND(0.50)	3.2	ND(5.0)
M35P356L2202	3507 Hampshire Glen Court	3/6/2007		26.5	ND(0.50)	ND(0.50)	ND(0.50)	ND(0.50)	ND(0.50)	ND(0.50)	ND(0.50)	2.6	ND(5.0)
M35P356L2202	3507 Hampshire Glen Court	3/20/2007		28.7	ND(0.50)	ND(0.50)	ND(0.50)	ND(0.50)	ND(0.50)	ND(0.50)	ND(0.50)	1.8	ND(5.0)
M35P356L2202	3507 Hampshire Glen Court	4/3/2007		27.6	ND(0.50)	ND(0.50)	ND(0.50)	ND(0.50)	ND(0.50)	ND(0.50)	ND(0.50)	2.6	ND(5.0)
M35P356L2202	3507 Hampshire Glen Court	4/17/2007		26.2	ND(0.50)	ND(0.50)	ND(0.50)	ND(0.50)	ND(0.50)	ND(0.50)	ND(0.50)	2.3	ND(5.0)
M35P356L2202	3507 Hampshire Glen Court	5/1/2007		27.5	ND(0.50)	ND(0.50)	ND(0.50)	ND(0.50)	ND(0.50)	ND(0.50)	ND(0.50)	2.3	ND(5.0)
M35P356L2202	3507 Hampshire Glen Court	5/15/2007		13.1	ND(0.50)	ND(0.50)	ND(0.50)	ND(0.50)	ND(0.50)	ND(0.50)	ND(0.50)	1.1	ND(5.0)
M35P356L2202	3507 Hampshire Glen Court	5/29/2007		11.8	ND(0.50)	ND(0.50)	ND(0.50)	ND(0.50)	ND(0.50)	ND(0.50)	ND(0.50)	0.95	ND(5.0)
M35P356L2202	3507 Hampshire Glen Court	6/12/2007		ND(0.50)	ND(0.50)	0.060 J	ND(0.50)	ND(0.50)	ND(0.50)	ND(0.50)	ND(0.50)	ND(0.50)	ND(5.0)
M35P356L2202	3507 Hampshire Glen Court	6/26/2007		5.0	ND(0.50)	ND(0.50)	ND(0.50)	ND(0.50)	ND(0.50)	ND(0.50)	ND(0.50)	0.33 J	ND(5.0)
M35P356L2202	3507 Hampshire Glen Court	7/10/2007		7.0	ND(0.50)	ND(0.50)	ND(0.50)	ND(0.50)	ND(0.50)	ND(0.50)	ND(0.50)	0.45 J	ND(5.0)
M35P356L2202	3507 Hampshire Glen Court	7/24/2007		4.1	ND(0.50)	ND(0.50)	ND(0.50)	ND(0.50)	ND(0.50)	ND(0.50)	ND(0.50)	0.29 J	ND(5.0)
M35P356L2202	3507 Hampshire Glen Court	8/7/2007		7.1	ND(0.50)	ND(0.50)	ND(0.50)	ND(0.50)	ND(0.50)	ND(0.50)	ND(0.50)	0.60	ND(5.0)
M35P356L2202	3507 Hampshire Glen Court	9/4/2007		3.3	ND(0.50)	ND(0.50)	ND(0.50)	ND(0.50)	ND(0.50)	ND(0.50)	ND(0.50)	0.22 J	ND(5.0)
M35P356L2202	3507 Hampshire Glen Court	9/18/2007		11.0	ND(0.50)	ND(0.50)	ND(0.50)	ND(0.50)	ND(0.50)	ND(0.50)	ND(0.50)	0.90	ND(5.0)
M35P356L2202	3507 Hampshire Glen Court	10/2/2007		7.5	ND(0.50)	ND(0.50)	ND(0.50)	ND(0.50)	ND(0.50)	ND(0.50)	ND(0.50)	0.54	ND(5.0)
M35P356L2202	3507 Hampshire Glen Court	10/16/2007		4.8	ND(0.50)	ND(0.50)	ND(0.50)	ND(0.50)	ND(0.50)	ND(0.50)	ND(0.50)	0.36 J	ND(5.0)
M35P356L2202	3507 Hampshire Glen Court	10/30/2007		4.0	ND(0.50)	ND(0.50)	ND(0.50)	ND(0.50)	ND(0.50)	ND(0.50)	ND(0.50)	0.24 J	ND(5.0)
M35P356L2202	3507 Hampshire Glen Court	11/13/2007		5.5	ND(0.50)	ND(0.50)	ND(0.50)	ND(0.50)	ND(0.50)	NA	NA	NA	NA
M35P356L2202	3507 Hampshire Glen Court	11/27/2007		0.23 J	ND(0.50)	ND(0.50)	ND(0.50)	ND(0.50)	ND(0.50)	ND(0.50)	ND(0.50)	ND(0.50)	ND(5.0)
M35P356L2202	3507 Hampshire Glen Court	12/11/2007		3.2	ND(0.50)	ND(0.50)	ND(0.50)	ND(0.50)	ND(0.50)	ND(0.50)	ND(0.50)	0.21 J	ND(5.0)
M35P356L2202	3507 Hampshire Glen Court	1/8/2008		3.1	ND(0.50)	ND(0.50)	ND(0.50)	ND(0.50)	ND(0.50)	ND(0.50)	ND(0.50)	0.19 J	ND(5.0)
M35P356L2202	3507 Hampshire Glen Court	2/5/2008		5.2	ND(0.50)	ND(0.50)	ND(0.50)	ND(0.50)	ND(0.50)	ND(0.50)	ND(0.50)	0.45 J	ND(5.0)

**Table 2 - Historical Private Supply Well Analytical Table**

Inactive Exxon Facility #28077  
 14258 Jarrettsville Pike  
 Phoenix, Maryland

Map/Parcel/Lot	Address	Sample Date	POET Sample Point	MTBE (µg/L)	Benzene (µg/L)	Toluene (µg/L)	Ethyl-benzene (µg/L)	Total Xylenes (µg/L)	Naphthalene (µg/L)	DIPE (µg/L)	ETBE (µg/L)	TAME (µg/L)	TBA (µg/L)
M35P356L2202	3507 Hampshire Glen Court	3/4/2008		6.1	ND(0.50)	ND(0.50)	ND(0.50)	ND(0.50)	ND(0.50)	ND(0.50)	ND(0.50)	0.43 J	ND(5.0)
M35P356L2202	3507 Hampshire Glen Court	4/8/2008		9.4	ND(0.50)	ND(0.50)	ND(0.50)	ND(0.50)	ND(0.50)	ND(0.50)	ND(0.50)	0.56	ND(5.0)
M35P356L2202	3507 Hampshire Glen Court	5/6/2008		7.4	ND(0.50)	ND(0.50)	ND(0.50)	ND(0.50)	ND(0.50)	ND(0.50)	ND(0.50)	0.42 J	ND(5.0)
M35P356L2202	3507 Hampshire Glen Court	6/3/2008		6.0	ND(0.50)	ND(0.50)	ND(0.50)	ND(0.50)	ND(0.50)	ND(0.50)	ND(0.50)	0.31 J	ND(5.0)
M35P356L2202	3507 Hampshire Glen Court	7/8/2008		11.1	ND(0.50)	ND(0.50)	ND(0.50)	ND(0.50)	ND(0.50)	ND(0.50)	ND(0.50)	0.58	ND(5.0)
M35P356L2202	3507 Hampshire Glen Court	8/5/2008		7.1	ND(0.50)	ND(0.50)	ND(0.50)	ND(0.50)	ND(0.50)	ND(0.50)	ND(0.50)	0.37 J	ND(5.0)
M35P356L2202	3507 Hampshire Glen Court	9/9/2008		3.9	ND(0.50)	ND(0.50)	ND(0.50)	ND(0.50)	ND(0.50)	ND(0.50)	ND(0.50)	0.19 J	ND(5.0)
M35P356L2202	3507 Hampshire Glen Court	10/7/2008		3.5	ND(0.50)	ND(0.50)	ND(0.50)	ND(0.50)	ND(0.50)	ND(0.50)	ND(0.50)	0.20 J	ND(5.0)
M35P356L2202	3507 Hampshire Glen Court	11/4/2008		3.1	ND(0.50)	ND(0.50)	ND(0.50)	ND(0.50)	ND(0.50)	ND(0.50)	ND(0.50)	0.21 J	ND(5.0)
M35P356L2202	3507 Hampshire Glen Court	12/2/2008		2.1	ND(0.50)	ND(0.50)	ND(0.50)	ND(0.50)	ND(0.50)	ND(0.50)	ND(0.50)	0.11 J	ND(5.0)
M35P356L2202	3507 Hampshire Glen Court	1/6/2009		1.9	ND(0.50)	ND(0.50)	ND(0.50)	ND(0.50)	ND(0.50)	ND(0.50)	ND(0.50)	0.11 J	ND(5.0)
M35P356L2202	3507 Hampshire Glen Court	2/3/2009		2.6	ND(0.50)	ND(0.50)	ND(0.50)	ND(0.50)	ND(0.50)	ND(0.50)	ND(0.50)	0.15 J	ND(5.0)
M35P356L2202	3507 Hampshire Glen Court	3/3/2009		1.1	ND(0.50)	ND(0.50)	ND(0.50)	ND(0.50)	ND(0.50)	ND(0.50)	ND(0.50)	ND(0.50)	ND(5.0)
M35P356L2202	3507 Hampshire Glen Court	4/7/2009		2.6	ND(0.50)	ND(0.50)	ND(0.50)	ND(0.50)	ND(0.50)	ND(0.50)	ND(0.50)	0.14 J	ND(5.0)
M35P356L2202	3507 Hampshire Glen Court	5/5/2009		2.4	ND(0.50)	ND(0.50)	ND(0.50)	ND(0.50)	ND(0.50)	ND(0.50)	ND(0.50)	0.14 J	ND(5.0)
M35P356L2202	3507 Hampshire Glen Court	6/2/2009		2.9	ND(0.50)	ND(0.50)	ND(0.50)	ND(0.50)	ND(0.50)	ND(0.50)	ND(0.50)	0.14 J	ND(5.0)
M35P356L2202	3507 Hampshire Glen Court	7/7/2009		2.4	ND(0.50)	ND(0.50)	ND(0.50)	ND(0.50)	ND(0.50)	ND(0.50)	ND(0.50)	0.12 J	ND(5.0)
M35P356L2202	3507 Hampshire Glen Court	8/4/2009		1.9	ND(0.50)	ND(0.50)	ND(0.50)	ND(0.50)	ND(0.50)	ND(0.50)	ND(0.50)	0.081 J	ND(5.0)
M35P356L2202	3507 Hampshire Glen Court	9/1/2009		3.2	ND(0.50)	ND(0.50)	ND(0.50)	ND(0.50)	ND(0.50)	ND(0.50)	ND(0.50)	0.15 J	ND(5.0)
M35P356L2202	3507 Hampshire Glen Court	10/6/2009		1.7	ND(0.50)	ND(0.50)	ND(0.50)	ND(0.50)	ND(0.50)	ND(0.50)	ND(0.50)	0.080 J	ND(5.0)
M35P356L2202	3507 Hampshire Glen Court	11/3/2009		2.0	ND(0.50)	ND(0.50)	ND(0.50)	ND(0.50)	ND(0.50)	ND(0.50)	ND(0.50)	0.082 J	ND(5.0)
M35P356L2202	3507 Hampshire Glen Court	12/8/2009		2.0	ND(0.50)	ND(0.50)	ND(0.50)	ND(0.50)	ND(0.50)	ND(0.50)	ND(0.50)	0.088 J	ND(5.0)
M35P356L2202	3507 Hampshire Glen Court	1/5/2010		1.1	ND(0.50)	ND(0.50)	ND(0.50)	ND(0.50)	ND(0.50)	ND(0.50)	ND(0.50)	ND(0.50)	ND(5.0)
M35P356L2202	3507 Hampshire Glen Court	2/2/2010		0.75	ND(0.50)	ND(0.50)	ND(0.50)	ND(0.50)	ND(0.50)	ND(0.50)	ND(0.50)	ND(0.50)	ND(5.0)
M35P356L2202	3507 Hampshire Glen Court	3/2/2010		1.5	ND(0.50)	ND(0.50)	ND(0.50)	ND(0.50)	ND(0.50)	ND(0.50)	ND(0.50)	0.11 J	ND(5.0)
M35P356L2202	3507 Hampshire Glen Court	4/6/2010		0.98	ND(0.50)	ND(0.50)	ND(0.50)	ND(0.50)	ND(0.50)	ND(0.50)	ND(0.50)	ND(0.50)	ND(5.0)
M35P356L2202	3507 Hampshire Glen Court	5/4/2010		0.68	ND(0.50)	ND(0.50)	ND(0.50)	ND(0.50)	ND(0.50)	ND(0.50)	ND(0.50)	ND(0.50)	ND(5.0)
M35P356L2202	3507 Hampshire Glen Court	6/8/2010		ND(0.50)	ND(0.50)	ND(0.50)	ND(0.50)	ND(0.50)	ND(0.50)	ND(0.50)	ND(0.50)	ND(0.50)	ND(5.0)
M35P356L2202	3507 Hampshire Glen Court	6/18/2010		0.86	ND(0.50)	ND(0.50)	ND(0.50)	ND(0.50)	ND(0.50)	ND(0.50)	ND(0.50)	ND(0.50)	ND(5.0)
M35P356L2202	3507 Hampshire Glen Court	7/6/2010		ND(0.50)	ND(0.50)	ND(0.50)	ND(0.50)	ND(0.50)	ND(0.50)	ND(0.50)	ND(0.50)	ND(0.50)	ND(5.0)

**Table 2 - Historical Private Supply Well Analytical Table**

Inactive Exxon Facility #28077  
 14258 Jarrettsville Pike  
 Phoenix, Maryland

Map/Parcel/Lot	Address	Sample Date	POET Sample Point	MTBE (µg/L)	Benzene (µg/L)	Toluene (µg/L)	Ethyl-benzene (µg/L)	Total Xylenes (µg/L)	Naphthalene (µg/L)	DIPE (µg/L)	ETBE (µg/L)	TAME (µg/L)	TBA (µg/L)
M35P356L2202	3507 Hampshire Glen Court	8/3/2010		0.61	ND(0.50)	ND(0.50)	ND(0.50)	ND(0.50)	ND(0.50)	ND(0.50)	ND(0.50)	ND(0.50)	ND(5.0)
M35P356L2202	3507 Hampshire Glen Court	9/14/2010		0.57	ND(0.50)	ND(0.50)	ND(0.50)	ND(0.50)	ND(0.50)	ND(0.50)	ND(0.50)	ND(0.50)	ND(5.0)
M35P356L2202	3507 Hampshire Glen Court	10/5/2010		0.52	ND(0.50)	ND(0.50)	ND(0.50)	ND(0.50)	ND(0.50)	ND(0.50)	ND(0.50)	ND(0.50)	ND(5.0)
M35P356L2202	3507 Hampshire Glen Court	11/2/2010		0.42 J	ND(0.50)	ND(0.50)	ND(0.50)	ND(0.50)	ND(0.50)	ND(0.50)	ND(0.50)	ND(0.50)	ND(5.0)
M35P356L2202	3507 Hampshire Glen Court	12/7/2010		0.41 J	ND(0.50)	ND(0.50)	ND(0.50)	ND(0.50)	ND(0.50)	ND(0.50)	ND(0.50)	ND(0.50)	ND(5.0)
M35P356L2202	3507 Hampshire Glen Court	1/4/2011		0.44 J	ND(0.50)	ND(0.50)	ND(0.50)	ND(0.50)	ND(0.50)	ND(0.50)	ND(0.50)	ND(0.50)	ND(5.0)
M35P356L2202	3507 Hampshire Glen Court	2/8/2011		0.39 J	ND(0.50)	ND(0.50)	ND(0.50)	ND(0.50)	ND(0.50)	ND(0.50)	ND(0.50)	ND(0.50)	ND(5.0)
M35P356L2202	3507 Hampshire Glen Court	3/8/2011		ND(0.50)	ND(0.50)	ND(0.50)	ND(0.50)	ND(0.50)	ND(0.50)	ND(0.50)	ND(0.50)	ND(0.50)	ND(5.0)
M35P356L2202	3507 Hampshire Glen Court	4/5/2011		ND(0.50)	ND(0.50)	ND(0.50)	ND(0.50)	ND(0.50)	ND(0.50)	ND(0.50)	ND(0.50)	ND(0.50)	ND(5.0)
M35P356L2202	3507 Hampshire Glen Court	5/3/2011		ND(0.50)	ND(0.50)	ND(0.50)	ND(0.50)	ND(0.50)	ND(0.50)	ND(0.50)	ND(0.50)	ND(0.50)	ND(5.0)
M35P356L2202	3507 Hampshire Glen Court	6/7/2011		0.26 J	ND(0.50)	ND(0.50)	ND(0.50)	ND(0.50)	ND(0.50)	ND(0.50)	ND(0.50)	ND(0.50)	ND(5.0)
M35P356L2202	3507 Hampshire Glen Court	7/12/2011		0.24 J	ND(0.50)	ND(0.50)	ND(0.50)	ND(0.50)	ND(0.50)	ND(0.50)	ND(0.50)	ND(0.50)	ND(5.0)
M35P356L2202	3507 Hampshire Glen Court	8/19/2011		0.37 J	ND(0.50)	ND(0.50)	ND(0.50)	ND(0.50)	ND(0.50)	ND(0.50)	ND(0.50)	ND(0.50)	ND(5.0)
M35P356L2202	3507 Hampshire Glen Court	9/13/2011		0.21 J	ND(0.50)	ND(0.50)	ND(0.50)	ND(0.50)	ND(0.50)	ND(0.50)	ND(0.50)	ND(0.50)	ND(5.0)
M35P356L2202	3507 Hampshire Glen Court	10/4/2011		0.12 J	ND(0.50)	ND(0.50)	ND(0.50)	ND(0.50)	ND(0.50)	ND(0.50)	ND(0.50)	ND(0.50)	ND(5.0)
M35P356L2202	3507 Hampshire Glen Court	11/8/2011		0.14 J	ND(0.50)	ND(0.50)	ND(0.50)	ND(0.50)	ND(0.50)	ND(0.50)	ND(0.50)	ND(0.50)	ND(5.0)
M35P356L2202	3507 Hampshire Glen Court	12/6/2011		0.13 J	ND(0.50)	ND(0.50)	ND(0.50)	ND(0.50)	ND(0.50)	ND(0.50)	ND(0.50)	ND(0.50)	ND(5.0)
M35P356L2202	3507 Hampshire Glen Court	1/10/2012		0.11 J	ND(0.50)	ND(0.50)	ND(0.50)	ND(0.50)	ND(0.50)	ND(0.50)	ND(0.50)	ND(0.50)	ND(5.0)
M35P356L2202	3507 Hampshire Glen Court	2/7/2012		0.12 J	ND(0.50)	ND(0.50)	ND(0.50)	ND(0.50)	ND(0.50)	ND(0.50)	ND(0.50)	ND(0.50)	ND(5.0)
M35P356L2202	3507 Hampshire Glen Court	3/6/2012		0.096 J	ND(0.50)	ND(0.50)	ND(0.50)	ND(0.50)	ND(0.50)	ND(0.50)	ND(0.50)	ND(0.50)	ND(5.0)
M35P356L2202	3507 Hampshire Glen Court	4/3/2012		0.10 J	ND(0.50)	ND(0.50)	ND(0.50)	ND(0.50)	ND(0.50)	ND(0.50)	ND(0.50)	ND(0.50)	ND(5.0)
M35P356L2202	3507 Hampshire Glen Court	5/8/2012		0.089 J	ND(0.50)	ND(0.50)	ND(0.50)	ND(0.50)	ND(0.50)	ND(0.50)	ND(0.50)	ND(0.50)	ND(5.0)
M35P356L2202	3507 Hampshire Glen Court	6/5/2012		0.11 J	ND(0.50)	ND(0.50)	ND(0.50)	ND(0.50)	ND(0.50)	ND(0.50)	ND(0.50)	ND(0.50)	ND(5.0)
M35P356L2202	3507 Hampshire Glen Court	7/3/2012		0.091 J	ND(0.50)	ND(0.50)	ND(0.50)	ND(0.50)	ND(0.50)	ND(0.50)	ND(0.50)	ND(0.50)	ND(5.0)
M35P356L2202	3507 Hampshire Glen Court	8/7/2012		ND(0.50)	ND(0.50)	ND(0.50)	ND(0.50)	ND(0.50)	ND(0.50)	ND(0.50)	ND(0.50)	ND(0.50)	ND(5.0)
M35P356L2202	3507 Hampshire Glen Court	9/11/2012		0.088 J	ND(0.50)	ND(0.50)	ND(0.50)	ND(0.50)	ND(0.50)	ND(0.50)	ND(0.50)	ND(0.50)	ND(5.0)
M35P356L2202	3507 Hampshire Glen Court	10/2/2012		0.078 J	ND(0.50)	ND(0.50)	ND(0.50)	ND(0.50)	ND(0.50)	ND(0.50)	ND(0.50)	ND(0.50)	ND(5.0)
M35P356L2202	3507 Hampshire Glen Court	11/6/2012		ND(0.50)	ND(0.50)	ND(0.50)	ND(0.50)	ND(0.50)	ND(0.50)	ND(0.50)	ND(0.50)	ND(0.50)	ND(5.0)
M35P356L2202	3507 Hampshire Glen Court	12/12/2012		ND(0.50)	ND(0.50)	ND(0.50)	ND(0.50)	ND(0.50)	ND(0.50)	ND(0.50)	ND(0.50)	ND(0.50)	ND(5.0)
M35P356L2202	3507 Hampshire Glen Court	1/8/2013		ND(0.50)	ND(0.50)	ND(0.50)	ND(0.50)	ND(0.50)	ND(0.50)	ND(0.50)	ND(0.50)	ND(0.50)	ND(5.0)



**Table 2 - Historical Private Supply Well Analytical Table**

Inactive Exxon Facility #28077  
 14258 Jarrettsville Pike  
 Phoenix, Maryland

Map/Parcel/Lot	Address	Sample Date	POET Sample Point	MTBE (µg/L)	Benzene (µg/L)	Toluene (µg/L)	Ethyl-benzene (µg/L)	Total Xylenes (µg/L)	Naphthalene (µg/L)	DIPE (µg/L)	ETBE (µg/L)	TAME (µg/L)	TBA (µg/L)
M35P356L2202	3507 Hampshire Glen Court	2/5/2013		ND(0.50)	ND(0.50)	ND(0.50)	ND(0.50)	ND(0.50)	ND(0.50)	ND(0.50)	ND(0.50)	ND(0.50)	ND(5.0)
M35P356L2202	3507 Hampshire Glen Court	3/5/2013		ND(0.50)	ND(0.50)	ND(0.50)	ND(0.50)	ND(0.50)	ND(0.50)	ND(0.50)	ND(0.50)	ND(0.50)	ND(5.0)
M35P356L2202	3507 Hampshire Glen Court	4/2/2013		ND(0.50)	ND(0.50)	ND(0.50)	ND(0.50)	ND(0.50)	ND(0.50)	ND(0.50)	ND(0.50)	ND(0.50)	ND(5.0)
M35P356L2202	3507 Hampshire Glen Court	5/7/2013		ND(0.50)	ND(0.50)	ND(0.50)	ND(0.50)	ND(0.50)	ND(0.50)	ND(0.50)	ND(0.50)	ND(0.50)	ND(5.0)
M35P356L2202	3507 Hampshire Glen Court	6/4/2013		ND(0.50)	ND(0.50)	ND(0.50)	ND(0.50)	ND(0.50)	ND(0.50)	ND(0.50)	ND(0.50)	ND(0.50)	ND(5.0)
M35P356L2202	3507 Hampshire Glen Court	7/2/2013		ND(0.50)	ND(0.50)	ND(0.50)	ND(0.50)	ND(0.50)	ND(0.50)	ND(0.50)	ND(0.50)	ND(0.50)	ND(5.0)
M35P356L2202	3507 Hampshire Glen Court	8/6/2013		0.15 J	ND(0.50)	ND(0.50)	ND(0.50)	ND(0.50)	ND(0.50)	ND(0.50)	ND(0.50)	ND(0.50)	ND(5.0)
M35P356L2202	3507 Hampshire Glen Court	9/10/2013		ND(0.50)	ND(0.50)	ND(0.50)	ND(0.50)	ND(0.50)	ND(0.50)	ND(0.50)	ND(0.50)	ND(0.50)	ND(5.0)
M35P356L2202	3507 Hampshire Glen Court	10/8/2013		ND(0.50)	ND(0.50)	ND(0.50)	ND(0.50)	ND(0.50)	ND(0.50)	ND(0.50)	ND(0.50)	ND(0.50)	ND(5.0)
M35P356L2202	3507 Hampshire Glen Court	11/5/2013		ND(0.50)	ND(0.50)	ND(0.50)	ND(0.50)	ND(0.50)	ND(0.50)	ND(0.50)	ND(0.50)	ND(0.50)	1.2 J
M35P356L2202	3507 Hampshire Glen Court	12/6/2013		ND(0.50)	ND(0.50)	ND(0.50)	ND(0.50)	ND(0.50)	ND(0.50)	ND(0.50)	ND(0.50)	ND(0.50)	ND(5.0)
M35P356L2202	3507 Hampshire Glen Court	1/7/2014		ND(0.50)	ND(0.50)	ND(0.50)	ND(0.50)	ND(0.50)	0.12 J	ND(0.50)	ND(0.50)	ND(0.50)	ND(5.0)
M35P356L2202	3507 Hampshire Glen Court	2/4/2014		ND(0.50)	ND(0.50)	ND(0.50)	ND(0.50)	ND(0.50)	ND(0.50)	ND(0.50)	ND(0.50)	ND(0.50)	ND(5.0)
M35P356L2202	3507 Hampshire Glen Court	3/4/2014		ND(0.50)	ND(0.50)	ND(0.50)	ND(0.50)	ND(0.50)	ND(0.50)	ND(0.50)	ND(0.50)	ND(0.50)	ND(5.0)
M35P356L2202	3507 Hampshire Glen Court	4/8/2014		0.071 J	ND(0.50)	ND(0.50)	ND(0.50)	ND(0.50)	ND(0.50)	ND(0.50)	ND(0.50)	ND(0.50)	ND(5.0)
M35P356L2202	3507 Hampshire Glen Court	5/6/2014		0.061 J	ND(0.50)	ND(0.50)	ND(0.50)	ND(0.50)	ND(0.50)	ND(0.50)	ND(0.50)	ND(0.50)	ND(5.0)
M35P356L2202	3507 Hampshire Glen Court	6/3/2014		0.062 J	ND(0.50)	ND(0.50)	ND(0.50)	ND(0.50)	ND(0.50)	ND(0.50)	ND(0.50)	ND(0.50)	ND(5.0)
M35P356L2202	3507 Hampshire Glen Court	8/5/2014		ND(0.50)	ND(0.50)	ND(0.50)	ND(0.50)	ND(0.50)	ND(0.50)	ND(0.50)	ND(0.50)	ND(0.50)	ND(5.0)
M35P356L2202	3507 Hampshire Glen Court	9/18/2014		ND(0.50)	ND(0.50)	ND(0.50)	ND(0.50)	ND(0.50)	ND(0.50)	ND(0.50)	ND(0.50)	ND(0.50)	3.9 J
M35P356L2202	3507 Hampshire Glen Court	10/7/2014		ND(0.50)	ND(0.50)	ND(0.50)	ND(0.50)	ND(0.50)	ND(0.50)	ND(0.50)	ND(0.50)	ND(0.50)	2.4 J
M35P356L2202	3507 Hampshire Glen Court	11/4/2014		ND(0.50)	ND(0.50)	ND(0.50)	ND(0.50)	ND(0.50)	ND(0.50)	ND(0.50)	ND(0.50)	ND(0.50)	3.6 J
M35P356L2202	3507 Hampshire Glen Court	12/2/2014		ND(0.50)	ND(0.50)	ND(0.50)	ND(0.50)	ND(0.50)	ND(0.50)	ND(0.50)	ND(0.50)	ND(0.50)	4.6 J
M35P356L2202	3507 Hampshire Glen Court	2/3/2015		0.1 J	ND(0.5)	ND(0.5)	ND(0.5)	ND(0.5)	ND(0.5)	ND(0.5)	ND(0.5)	ND(0.5)	ND(25)
M35P356L2202	3507 Hampshire Glen Court	3/3/2015		ND(0.5)	ND(0.5)	ND(0.5)	ND(0.5)	ND(0.5)	ND(0.5)	ND(0.5)	ND(0.5)	ND(0.5)	ND(25)
M35P356L2202	3507 Hampshire Glen Court	4/7/2015		ND(0.5)	ND(0.5)	ND(0.5)	ND(0.5)	ND(0.5)	ND(0.5)	ND(0.5)	ND(0.5)	ND(0.5)	ND(25)
M35P356L2202	3507 Hampshire Glen Court	5/5/2015		ND(0.5)	ND(0.5)	0.1 J	ND(0.5)	ND(0.5)	ND(0.5)	ND(0.5)	ND(0.5)	ND(0.5)	ND(25)
M35P356L2202	3507 Hampshire Glen Court	6/2/2015		0.1 J	ND(0.5)	0.2 J	ND(0.5)	ND(0.5)	ND(0.5)	ND(0.5)	ND(0.5)	ND(0.5)	ND(25)
M35P356L2202	3507 Hampshire Glen Court	7/9/2015		ND(0.5)	ND(0.5)	ND(0.5)	ND(0.5)	ND(0.5)	ND(0.5)	ND(0.5)	ND(0.5)	ND(0.5)	ND(25)
M35P356L2202	3507 Hampshire Glen Court	9/15/2015		ND(0.5)	ND(0.5)	ND(0.5)	ND(0.5)	ND(0.5)	ND(0.5)	ND(0.5)	ND(0.5)	ND(0.5)	ND(25)
M35P356L2202	3507 Hampshire Glen Court	10/6/2015		ND(0.5)	ND(0.5)	ND(0.5)	ND(0.5)	ND(0.5)	ND(0.5)	ND(0.5)	ND(0.5)	ND(0.5)	ND(25)

**Table 2 - Historical Private Supply Well Analytical Table**

Inactive Exxon Facility #28077  
 14258 Jarrettsville Pike  
 Phoenix, Maryland

Map/Parcel/Lot	Address	Sample Date	POET Sample Point	MTBE (µg/L)	Benzene (µg/L)	Toluene (µg/L)	Ethyl-benzene (µg/L)	Total Xylenes (µg/L)	Naphthalene (µg/L)	DIPE (µg/L)	ETBE (µg/L)	TAME (µg/L)	TBA (µg/L)
M35P356L2202	3507 Hampshire Glen Court	11/3/2015		ND(0.5)	ND(0.5)	ND(0.5)	ND(0.5)	ND(0.5)	ND(0.5)	ND(0.5)	ND(0.5)	ND(0.5)	ND(25)
M35P356L2202	3507 Hampshire Glen Court	12/8/2015		ND(0.5)	ND(0.5)	ND(0.5)	ND(0.5)	ND(0.5)	ND(0.5)	ND(0.5)	ND(0.5)	ND(0.5)	ND(25)
M35P356L2202	3507 Hampshire Glen Court	1/5/2016		ND(0.5)	ND(0.5)	ND(0.5)	ND(0.5)	ND(0.5)	ND(0.5)	ND(0.5)	ND(0.5)	ND(0.5)	ND(25)
M35P356L2202	3507 Hampshire Glen Court	2/2/2016		ND(0.5)	ND(0.5)	ND(0.5)	ND(0.5)	ND(0.5)	ND(0.5)	ND(0.5)	ND(0.5)	ND(0.5)	5.4 J
M35P356L2202	3507 Hampshire Glen Court	3/8/2016		ND(0.5)	ND(0.5)	ND(0.5)	ND(0.5)	ND(0.5)	ND(0.5)	ND(0.5)	ND(0.5)	ND(0.5)	8.1 J
M35P356L2202	3507 Hampshire Glen Court	4/5/2016		ND(0.5)	ND(0.5)	ND(0.5)	ND(0.5)	ND(0.5)	ND(0.5)	ND(0.5)	ND(0.5)	ND(0.5)	ND(25)
M35P356L2202	3507 Hampshire Glen Court	5/3/2016		ND(0.5)	ND(0.5)	ND(0.5)	ND(0.5)	ND(0.5)	ND(0.5)	ND(0.5)	ND(0.5)	ND(0.5)	ND(25)
M35P356L2202	3507 Hampshire Glen Court	6/7/2016		ND(0.5)	ND(0.5)	ND(0.5)	ND(0.5)	ND(0.5)	ND(0.5)	ND(0.5)	ND(0.5)	ND(0.5)	ND(25)
M35P356L2202	3507 Hampshire Glen Court	7/12/2016		ND(0.5)	ND(0.5)	ND(0.5)	ND(0.5)	ND(0.5)	ND(0.5)	ND(0.5)	ND(0.5)	ND(0.5)	ND(25)
M35P356L2202	3507 Hampshire Glen Court	9/13/2016		ND(0.5)	ND(0.5)	ND(0.5)	ND(0.5)	ND(0.5)	ND(0.5)	ND(0.5)	ND(0.5)	ND(0.5)	ND(25)
M35P356L2202	3507 Hampshire Glen Court	10/4/2016		ND(0.5)	ND(0.5)	ND(0.5)	ND(0.5)	ND(0.5)	ND(0.5)	ND(0.5)	ND(0.5)	ND(0.5)	ND(25)
M35P356L2202	3507 Hampshire Glen Court	11/8/2016		ND(0.5)	ND(0.5)	ND(0.5)	ND(0.5)	ND(0.5)	ND(0.5)	ND(0.5)	ND(0.5)	ND(0.5)	ND(25)
M35P356L2202	3507 Hampshire Glen Court	12/6/2016		ND(0.5)	ND(0.5)	ND(0.5)	ND(0.5)	ND(0.5)	ND(0.5)	ND(0.5)	ND(0.5)	ND(0.5)	ND(25)
M35P356L2202	3507 Hampshire Glen Court	1/10/2017		ND(0.5)	ND(0.5)	ND(0.5)	ND(0.5)	ND(0.5)	ND(0.5)	ND(0.5)	ND(0.5)	ND(0.5)	ND(25)
M35P356L2202	3507 Hampshire Glen Court	2/7/2017		ND(0.5)	ND(0.5)	ND(0.5)	ND(0.5)	ND(0.5)	ND(0.5)	ND(0.5)	ND(0.5)	ND(0.5)	ND(25)
M35P356L2202	3507 Hampshire Glen Court	3/7/2017		ND(0.5)	ND(0.5)	ND(0.5)	ND(0.5)	ND(0.5)	ND(0.5)	ND(0.5)	ND(0.5)	ND(0.5)	ND(25)
M35P356L2202	3507 Hampshire Glen Court	4/4/2017		ND(0.5)	ND(0.5)	ND(0.5)	ND(0.5)	ND(0.5)	ND(0.5)	ND(0.5)	ND(0.5)	ND(0.5)	ND(25)
M35P356L2202	3507 Hampshire Glen Court	5/2/2017		ND(0.5)	ND(0.5)	ND(0.5)	ND(0.5)	ND(0.5)	ND(0.5)	ND(0.5)	ND(0.5)	ND(0.5)	ND(25)
M35P356L2202	3507 Hampshire Glen Court	6/6/2017		ND(0.5)	ND(0.5)	ND(0.5)	ND(0.5)	ND(0.5)	ND(0.5)	ND(0.5)	ND(0.5)	ND(0.5)	ND(25)
M35P356L2202	3507 Hampshire Glen Court	7/11/2017		ND(0.5)	ND(0.5)	ND(0.5)	ND(0.5)	ND(0.5)	ND(0.5)	ND(0.5)	ND(0.5)	ND(0.5)	ND(25)
M35P356L2202	3507 Hampshire Glen Court	8/8/2017		ND(0.5)	ND(0.5)	ND(0.5)	ND(0.5)	ND(0.5)	ND(0.5)	ND(0.5)	ND(0.5)	ND(0.5)	ND(25)
M35P356L2202	3507 Hampshire Glen Court	9/12/2017		ND(0.5)	ND(0.5)	ND(0.5)	ND(0.5)	ND(0.5)	ND(0.5)	ND(0.5)	ND(0.5)	ND(0.5)	ND(25)
M35P356L2202	3507 Hampshire Glen Court	10/3/2017		ND(0.5)	ND(0.5)	ND(0.5)	ND(0.5)	ND(0.5)	ND(0.5)	ND(0.5)	ND(0.5)	ND(0.5)	ND(25)
M35P356L2202	3507 Hampshire Glen Court	11/7/2017		ND(0.5)	ND(0.5)	ND(0.5)	ND(0.5)	ND(0.5)	ND(0.5)	ND(0.5)	ND(0.5)	ND(0.5)	ND(25)
M35P356L2202	3507 Hampshire Glen Court	12/5/2017		ND(0.5)	ND(0.5)	ND(0.5)	ND(0.5)	ND(0.5)	ND(0.5)	ND(0.5)	ND(0.5)	ND(0.5)	ND(25)
M35P356L2202	3507 Hampshire Glen Court	2/6/2018		ND(0.20)	ND(0.10)	ND(0.10)	ND(0.30)	ND(0.10)	ND(0.30)	ND(0.10)	ND(0.060)	ND(0.10)	ND(0.50)
M35P356L2202	3507 Hampshire Glen Court	3/6/2018		ND(0.5)	ND(0.5)	ND(0.5)	ND(0.5)	ND(0.5)	ND(0.5)	ND(0.5)	ND(0.5)	ND(0.5)	ND(25)
M35P356L2202	3507 Hampshire Glen Court	5/8/2018		ND(0.5)	ND(0.5)	ND(0.5)	ND(0.5)	ND(0.5)	ND(0.5)	ND(0.5)	ND(0.5)	ND(0.5)	ND(25)
M35P356L2202	3507 Hampshire Glen Court	6/5/2018		ND(0.5)	ND(0.5)	ND(0.5)	ND(0.5)	ND(0.5)	ND(0.5)	ND(0.5)	ND(0.5)	ND(0.5)	ND(25)
M35P356L2202	3507 Hampshire Glen Court	1/15/2019		ND(0.5)	ND(0.5)	ND(0.5)	ND(0.5)	ND(0.5)	ND(0.5)	ND(0.5)	ND(0.5)	ND(0.5)	ND(25)

**Table 2 - Historical Private Supply Well Analytical Table**

Inactive Exxon Facility #28077  
 14258 Jarrettsville Pike  
 Phoenix, Maryland

Map/Parcel/Lot	Address	Sample Date	POET Sample Point	MTBE (µg/L)	Benzene (µg/L)	Toluene (µg/L)	Ethyl-benzene (µg/L)	Total Xylenes (µg/L)	Naphthalene (µg/L)	DIPE (µg/L)	ETBE (µg/L)	TAME (µg/L)	TBA (µg/L)
M35P356L2202	3507 Hampshire Glen Court	7/15/2019		ND(0.5)	ND(0.5)	ND(0.5)	ND(0.5)	ND(0.5)	ND(0.5)	ND(0.5)	ND(0.5)	ND(0.5)	ND(25)
M35P356L05	3508 Hampshire Glen Court	3/3/2006		ND(0.50)	ND(0.50)	ND(0.50)	ND(0.50)	ND(0.50)	ND(0.50)	ND(0.50)	ND(0.50)	ND(0.50)	ND(5.0)
M35P356L05	3508 Hampshire Glen Court	3/16/2006		ND(0.50)	ND(0.50)	ND(0.50)	ND(0.50)	ND(0.50)	ND(0.50)	ND(0.50)	ND(0.50)	ND(0.50)	ND(5.0)
M35P356L05	3508 Hampshire Glen Court	3/21/2006		ND(0.50)	ND(0.50)	ND(0.50)	ND(0.50)	ND(0.50)	ND(0.50)	ND(0.50)	ND(0.50)	ND(0.50)	ND(5.0)
M35P356L05	3508 Hampshire Glen Court	3/27/2006		ND(0.50)	ND(0.50)	ND(0.50)	ND(0.50)	ND(0.50)	ND(0.50)	ND(0.50)	ND(0.50)	ND(0.50)	ND(5.0)
M35P356L05	3508 Hampshire Glen Court	3/30/2006		ND(0.50)	ND(0.50)	ND(0.50)	ND(0.50)	ND(0.50)	ND(0.50)	ND(0.50)	ND(0.50)	ND(0.50)	ND(5.0)
M35P356L05	3508 Hampshire Glen Court	4/3/2006		ND(0.50)	ND(0.50)	ND(0.50)	ND(0.50)	ND(0.50)	ND(0.50)	ND(0.50)	ND(0.50)	ND(0.50)	ND(5.0)
M35P356L05	3508 Hampshire Glen Court	4/6/2006		ND(0.50)	ND(0.50)	ND(0.50)	ND(0.50)	ND(0.50)	ND(0.50)	ND(0.50)	ND(0.50)	ND(0.50)	ND(5.0)
M35P356L05	3508 Hampshire Glen Court	4/13/2006		ND(0.50)	ND(0.50)	ND(0.50)	ND(0.50)	ND(0.50)	ND(0.50)	ND(0.50)	ND(0.50)	ND(0.50)	ND(5.0)
M35P356L05	3508 Hampshire Glen Court	4/17/2006		ND(0.50)	ND(0.50)	ND(0.50)	ND(0.50)	ND(0.50)	ND(0.50)	ND(0.50)	ND(0.50)	ND(0.50)	ND(5.0)
M35P356L05	3508 Hampshire Glen Court	4/20/2006		ND(0.50)	ND(0.50)	ND(0.50)	ND(0.50)	ND(0.50)	ND(0.50)	ND(0.50)	ND(0.50)	ND(0.50)	ND(5.0)
M35P356L05	3508 Hampshire Glen Court	4/24/2006		ND(0.50)	ND(0.50)	ND(0.50)	ND(0.50)	ND(0.50)	ND(0.50)	ND(0.50)	ND(0.50)	ND(0.50)	ND(5.0)
M35P356L05	3508 Hampshire Glen Court	4/27/2006		ND(0.50)	ND(0.50)	ND(0.50)	ND(0.50)	ND(0.50)	ND(0.50)	ND(0.50)	ND(0.50)	ND(0.50)	ND(5.0)
M35P356L05	3508 Hampshire Glen Court	5/1/2006	PE	ND(0.50)	ND(0.50)	ND(0.50)	ND(0.50)	ND(0.50)	ND(0.50)	ND(0.50)	ND(0.50)	ND(0.50)	ND(5.0)
M35P356L05	3508 Hampshire Glen Court	5/1/2006	PI	ND(0.50)	ND(0.50)	ND(0.50)	ND(0.50)	ND(0.50)	ND(0.50)	ND(0.50)	ND(0.50)	ND(0.50)	ND(5.0)
M35P356L05	3508 Hampshire Glen Court	5/1/2006	PM	ND(0.50)	ND(0.50)	ND(0.50)	ND(0.50)	ND(0.50)	ND(0.50)	ND(0.50)	ND(0.50)	ND(0.50)	ND(5.0)
M35P356L05	3508 Hampshire Glen Court	5/8/2006	PE	ND(0.50)	ND(0.50)	ND(0.50)	ND(0.50)	ND(0.50)	ND(0.50)	ND(0.50)	ND(0.50)	ND(0.50)	ND(5.0)
M35P356L05	3508 Hampshire Glen Court	5/8/2006	PI	ND(0.50)	ND(0.50)	ND(0.50)	ND(0.50)	ND(0.50)	ND(0.50)	ND(0.50)	ND(0.50)	ND(0.50)	ND(5.0)
M35P356L05	3508 Hampshire Glen Court	5/8/2006	PM	ND(0.50)	ND(0.50)	ND(0.50)	ND(0.50)	ND(0.50)	ND(0.50)	ND(0.50)	ND(0.50)	ND(0.50)	ND(5.0)
M35P356L05	3508 Hampshire Glen Court	5/15/2006	PE	ND(0.50)	ND(0.50)	ND(0.50)	ND(0.50)	ND(0.50)	ND(0.50)	ND(0.50)	ND(0.50)	ND(0.50)	ND(5.0)
M35P356L05	3508 Hampshire Glen Court	5/15/2006	PI	ND(0.50)	ND(0.50)	ND(0.50)	ND(0.50)	ND(0.50)	ND(0.50)	ND(0.50)	ND(0.50)	ND(0.50)	ND(5.0)
M35P356L05	3508 Hampshire Glen Court	5/15/2006	PM	ND(0.50)	ND(0.50)	ND(0.50)	ND(0.50)	ND(0.50)	ND(0.50)	ND(0.50)	ND(0.50)	ND(0.50)	ND(5.0)
M35P356L05	3508 Hampshire Glen Court	5/22/2006	PE	ND(0.50)	ND(0.50)	ND(0.50)	ND(0.50)	ND(0.50)	ND(0.50)	ND(0.50)	ND(0.50)	ND(0.50)	ND(5.0)
M35P356L05	3508 Hampshire Glen Court	5/22/2006	PI	ND(0.50)	ND(0.50)	ND(0.50)	ND(0.50)	ND(0.50)	ND(0.50)	ND(0.50)	ND(0.50)	ND(0.50)	ND(5.0)
M35P356L05	3508 Hampshire Glen Court	5/22/2006	PM	ND(0.50)	ND(0.50)	ND(0.50)	ND(0.50)	ND(0.50)	ND(0.50)	ND(0.50)	ND(0.50)	ND(0.50)	ND(5.0)
M35P356L05	3508 Hampshire Glen Court	5/31/2006	PE	ND(0.50)	ND(0.50)	ND(0.50)	ND(0.50)	ND(0.50)	ND(0.50)	ND(0.50)	ND(0.50)	ND(0.50)	ND(5.0)
M35P356L05	3508 Hampshire Glen Court	5/31/2006	PI	ND(0.50)	ND(0.50)	ND(0.50)	ND(0.50)	ND(0.50)	ND(0.50)	ND(0.50)	ND(0.50)	ND(0.50)	ND(5.0)
M35P356L05	3508 Hampshire Glen Court	5/31/2006	PM	ND(0.50)	ND(0.50)	ND(0.50)	ND(0.50)	ND(0.50)	ND(0.50)	ND(0.50)	ND(0.50)	ND(0.50)	ND(5.0)
M35P356L05	3508 Hampshire Glen Court	6/5/2006	PE	ND(0.50)	ND(0.50)	ND(0.50)	ND(0.50)	ND(0.50)	ND(0.50)	ND(0.50)	ND(0.50)	ND(0.50)	ND(5.0)
M35P356L05	3508 Hampshire Glen Court	6/5/2006	PI	ND(0.50)	ND(0.50)	ND(0.50)	ND(0.50)	ND(0.50)	ND(0.50)	ND(0.50)	ND(0.50)	ND(0.50)	ND(5.0)

**Table 2 - Historical Private Supply Well Analytical Table**

Inactive Exxon Facility #28077  
 14258 Jarrettsville Pike  
 Phoenix, Maryland

Map/Parcel/Lot	Address	Sample Date	POET Sample Point	MTBE (µg/L)	Benzene (µg/L)	Toluene (µg/L)	Ethyl-benzene (µg/L)	Total Xylenes (µg/L)	Naphthalene (µg/L)	DIPE (µg/L)	ETBE (µg/L)	TAME (µg/L)	TBA (µg/L)
M35P356L05	3508 Hampshire Glen Court	6/5/2006	PM	ND(0.50)	ND(0.50)	ND(0.50)	ND(0.50)	ND(0.50)	ND(0.50)	ND(0.50)	ND(0.50)	ND(0.50)	ND(5.0)
M35P356L05	3508 Hampshire Glen Court	6/12/2006	PE	ND(0.50)	ND(0.50)	ND(0.50)	ND(0.50)	ND(0.50)	ND(0.50)	ND(0.50)	ND(0.50)	ND(0.50)	ND(5.0)
M35P356L05	3508 Hampshire Glen Court	6/12/2006	PI	ND(0.50)	ND(0.50)	ND(0.50)	ND(0.50)	ND(0.50)	ND(0.50)	ND(0.50)	ND(0.50)	ND(0.50)	ND(5.0)
M35P356L05	3508 Hampshire Glen Court	6/12/2006	PM	ND(0.50)	ND(0.50)	ND(0.50)	ND(0.50)	ND(0.50)	ND(0.50)	ND(0.50)	ND(0.50)	ND(0.50)	ND(5.0)
M35P356L05	3508 Hampshire Glen Court	6/19/2006	PE	ND(0.50)	ND(0.50)	ND(0.50)	ND(0.50)	ND(0.50)	ND(0.50)	ND(0.50)	ND(0.50)	ND(0.50)	ND(5.0)
M35P356L05	3508 Hampshire Glen Court	6/19/2006	PI	ND(0.50)	ND(0.50)	ND(0.50)	ND(0.50)	ND(0.50)	ND(0.50)	ND(0.50)	ND(0.50)	ND(0.50)	ND(5.0)
M35P356L05	3508 Hampshire Glen Court	6/19/2006	PM	ND(0.50)	ND(0.50)	ND(0.50)	ND(0.50)	ND(0.50)	ND(0.50)	ND(0.50)	ND(0.50)	ND(0.50)	ND(5.0)
M35P356L05	3508 Hampshire Glen Court	6/26/2006	PE	ND(0.50)	ND(0.50)	ND(0.50)	ND(0.50)	ND(0.50)	ND(0.50)	ND(0.50)	ND(0.50)	ND(0.50)	ND(5.0)
M35P356L05	3508 Hampshire Glen Court	6/26/2006	PI	ND(0.50)	ND(0.50)	ND(0.50)	ND(0.50)	ND(0.50)	ND(0.50)	ND(0.50)	ND(0.50)	ND(0.50)	ND(5.0)
M35P356L05	3508 Hampshire Glen Court	6/26/2006	PM	ND(0.50)	ND(0.50)	ND(0.50)	ND(0.50)	ND(0.50)	ND(0.50)	ND(0.50)	ND(0.50)	ND(0.50)	ND(5.0)
M35P356L05	3508 Hampshire Glen Court	7/10/2006	PE	ND(0.50)	ND(0.50)	ND(0.50)	ND(0.50)	ND(0.50)	ND(0.50)	ND(0.50)	ND(0.50)	ND(0.50)	ND(5.0)
M35P356L05	3508 Hampshire Glen Court	7/10/2006	PI	ND(0.50)	ND(0.50)	ND(0.50)	ND(0.50)	ND(0.50)	ND(0.50)	ND(0.50)	ND(0.50)	ND(0.50)	ND(5.0)
M35P356L05	3508 Hampshire Glen Court	7/10/2006	PM	ND(0.50)	ND(0.50)	ND(0.50)	ND(0.50)	ND(0.50)	ND(0.50)	ND(0.50)	ND(0.50)	ND(0.50)	ND(5.0)
M35P356L05	3508 Hampshire Glen Court	7/25/2006	PE	ND(0.50)	ND(0.50)	ND(0.50)	ND(0.50)	ND(0.50)	ND(0.50)	ND(0.50)	ND(0.50)	ND(0.50)	ND(5.0)
M35P356L05	3508 Hampshire Glen Court	7/25/2006	PI	ND(0.50)	ND(0.50)	ND(0.50)	ND(0.50)	ND(0.50)	ND(0.50)	ND(0.50)	ND(0.50)	ND(0.50)	ND(5.0)
M35P356L05	3508 Hampshire Glen Court	7/25/2006	PM	ND(0.50)	ND(0.50)	ND(0.50)	ND(0.50)	ND(0.50)	ND(0.50)	ND(0.50)	ND(0.50)	ND(0.50)	ND(5.0)
M35P356L05	3508 Hampshire Glen Court	8/1/2006	PE	ND(0.50)	ND(0.50)	ND(0.50)	ND(0.50)	ND(0.50)	ND(0.50)	ND(0.50)	ND(0.50)	ND(0.50)	ND(5.0)
M35P356L05	3508 Hampshire Glen Court	8/1/2006	PI	ND(0.50)	ND(0.50)	ND(0.50)	ND(0.50)	ND(0.50)	ND(0.50)	ND(0.50)	ND(0.50)	ND(0.50)	ND(5.0)
M35P356L05	3508 Hampshire Glen Court	8/1/2006	PM	ND(0.50)	ND(0.50)	ND(0.50)	ND(0.50)	ND(0.50)	ND(0.50)	ND(0.50)	ND(0.50)	ND(0.50)	ND(5.0)
M35P356L05	3508 Hampshire Glen Court	8/8/2006	PE	ND(0.50)	ND(0.50)	ND(0.50)	ND(0.50)	ND(0.50)	ND(0.50)	ND(0.50)	ND(0.50)	ND(0.50)	ND(5.0)
M35P356L05	3508 Hampshire Glen Court	8/8/2006	PI	ND(0.50)	ND(0.50)	ND(0.50)	ND(0.50)	ND(0.50)	ND(0.50)	ND(0.50)	ND(0.50)	ND(0.50)	ND(5.0)
M35P356L05	3508 Hampshire Glen Court	8/8/2006	PM	ND(0.50)	ND(0.50)	ND(0.50)	ND(0.50)	ND(0.50)	ND(0.50)	ND(0.50)	ND(0.50)	ND(0.50)	ND(5.0)
M35P356L05	3508 Hampshire Glen Court	8/15/2006	PE	ND(0.50)	ND(0.50)	ND(0.50)	ND(0.50)	ND(0.50)	ND(0.50)	ND(0.50)	ND(0.50)	ND(0.50)	ND(5.0)
M35P356L05	3508 Hampshire Glen Court	8/15/2006	PI	ND(0.50)	ND(0.50)	ND(0.50)	ND(0.50)	ND(0.50)	ND(0.50)	ND(0.50)	ND(0.50)	ND(0.50)	ND(5.0)
M35P356L05	3508 Hampshire Glen Court	8/15/2006	PM	ND(0.50)	ND(0.50)	ND(0.50)	ND(0.50)	ND(0.50)	ND(0.50)	ND(0.50)	ND(0.50)	ND(0.50)	ND(5.0)
M35P356L05	3508 Hampshire Glen Court	8/22/2006	PE	ND(0.50)	ND(0.50)	ND(0.50)	ND(0.50)	ND(0.50)	ND(0.50)	ND(0.50)	ND(0.50)	ND(0.50)	ND(5.0)
M35P356L05	3508 Hampshire Glen Court	8/22/2006	PI	ND(0.50)	ND(0.50)	ND(0.50)	ND(0.50)	ND(0.50)	ND(0.50)	ND(0.50)	ND(0.50)	ND(0.50)	ND(5.0)
M35P356L05	3508 Hampshire Glen Court	8/22/2006	PM	ND(0.50)	ND(0.50)	ND(0.50)	ND(0.50)	ND(0.50)	ND(0.50)	ND(0.50)	ND(0.50)	ND(0.50)	ND(5.0)
M35P356L05	3508 Hampshire Glen Court	8/29/2006	PE	ND(0.50)	ND(0.50)	ND(0.50)	ND(0.50)	ND(0.50)	ND(0.50)	ND(0.50)	ND(0.50)	ND(0.50)	ND(5.0)
M35P356L05	3508 Hampshire Glen Court	8/29/2006	PI	ND(0.50)	ND(0.50)	ND(0.50)	ND(0.50)	ND(0.50)	ND(0.50)	ND(0.50)	ND(0.50)	ND(0.50)	ND(5.0)

**Table 2 - Historical Private Supply Well Analytical Table**

Inactive Exxon Facility #28077  
 14258 Jarrettsville Pike  
 Phoenix, Maryland

Map/Parcel/Lot	Address	Sample Date	POET Sample Point	MTBE (µg/L)	Benzene (µg/L)	Toluene (µg/L)	Ethyl-benzene (µg/L)	Total Xylenes (µg/L)	Naphthalene (µg/L)	DIPE (µg/L)	ETBE (µg/L)	TAME (µg/L)	TBA (µg/L)
M35P356L05	3508 Hampshire Glen Court	8/29/2006	PM	ND(0.50)	ND(0.50)	ND(0.50)	ND(0.50)	ND(0.50)	ND(0.50)	ND(0.50)	ND(0.50)	ND(0.50)	ND(5.0)
M35P356L05	3508 Hampshire Glen Court	9/5/2006	PE	ND(0.50)	ND(0.50)	ND(0.50)	ND(0.50)	ND(0.50)	ND(0.50)	ND(0.50)	ND(0.50)	ND(0.50)	ND(5.0)
M35P356L05	3508 Hampshire Glen Court	9/5/2006	PI	ND(0.50)	ND(0.50)	ND(0.50)	ND(0.50)	ND(0.50)	ND(0.50)	ND(0.50)	ND(0.50)	ND(0.50)	ND(5.0)
M35P356L05	3508 Hampshire Glen Court	9/5/2006	PM	ND(0.50)	ND(0.50)	ND(0.50)	ND(0.50)	ND(0.50)	ND(0.50)	ND(0.50)	ND(0.50)	ND(0.50)	ND(5.0)
M35P356L05	3508 Hampshire Glen Court	9/12/2006	PE	ND(0.50)	ND(0.50)	ND(0.50)	ND(0.50)	ND(0.50)	ND(0.50)	ND(0.50)	ND(0.50)	ND(0.50)	ND(5.0)
M35P356L05	3508 Hampshire Glen Court	9/12/2006	PI	ND(0.50)	ND(0.50)	ND(0.50)	ND(0.50)	ND(0.50)	ND(0.50)	ND(0.50)	ND(0.50)	ND(0.50)	ND(5.0)
M35P356L05	3508 Hampshire Glen Court	9/12/2006	PM	ND(0.50)	ND(0.50)	ND(0.50)	ND(0.50)	ND(0.50)	ND(0.50)	ND(0.50)	ND(0.50)	ND(0.50)	ND(5.0)
M35P356L05	3508 Hampshire Glen Court	9/19/2006	PE	ND(0.50)	ND(0.50)	ND(0.50)	ND(0.50)	ND(0.50)	ND(0.50)	ND(0.50)	ND(0.50)	ND(0.50)	ND(5.0)
M35P356L05	3508 Hampshire Glen Court	9/19/2006	PI	ND(0.50)	ND(0.50)	ND(0.50)	ND(0.50)	ND(0.50)	ND(0.50)	ND(0.50)	ND(0.50)	ND(0.50)	ND(5.0)
M35P356L05	3508 Hampshire Glen Court	9/19/2006	PM	ND(0.50)	ND(0.50)	ND(0.50)	ND(0.50)	ND(0.50)	ND(0.50)	ND(0.50)	ND(0.50)	ND(0.50)	ND(5.0)
M35P356L05	3508 Hampshire Glen Court	9/26/2006	PE	ND(0.50)	ND(0.50)	ND(0.50)	ND(0.50)	ND(0.50)	ND(0.50)	ND(0.50)	ND(0.50)	ND(0.50)	ND(5.0)
M35P356L05	3508 Hampshire Glen Court	9/26/2006	PI	ND(0.50)	ND(0.50)	ND(0.50)	ND(0.50)	ND(0.50)	ND(0.50)	ND(0.50)	ND(0.50)	ND(0.50)	ND(5.0)
M35P356L05	3508 Hampshire Glen Court	9/26/2006	PM	ND(0.50)	ND(0.50)	ND(0.50)	ND(0.50)	ND(0.50)	ND(0.50)	ND(0.50)	ND(0.50)	ND(0.50)	ND(5.0)
M35P356L05	3508 Hampshire Glen Court	10/3/2006	PE	ND(0.50)	ND(0.50)	ND(0.50)	ND(0.50)	ND(0.50)	ND(0.50)	ND(0.50)	ND(0.50)	ND(0.50)	ND(5.0)
M35P356L05	3508 Hampshire Glen Court	10/3/2006	PI	ND(0.50)	ND(0.50)	ND(0.50)	ND(0.50)	ND(0.50)	ND(0.50)	ND(0.50)	ND(0.50)	ND(0.50)	ND(5.0)
M35P356L05	3508 Hampshire Glen Court	10/3/2006	PM	ND(0.50)	ND(0.50)	ND(0.50)	ND(0.50)	ND(0.50)	ND(0.50)	ND(0.50)	ND(0.50)	ND(0.50)	ND(5.0)
M35P356L05	3508 Hampshire Glen Court	10/10/2006	PE	ND(0.50)	ND(0.50)	ND(0.50)	ND(0.50)	ND(0.50)	ND(0.50)	ND(0.50)	ND(0.50)	ND(0.50)	ND(5.0)
M35P356L05	3508 Hampshire Glen Court	10/10/2006	PI	ND(0.50)	ND(0.50)	ND(0.50)	ND(0.50)	ND(0.50)	ND(0.50)	ND(0.50)	ND(0.50)	ND(0.50)	ND(5.0)
M35P356L05	3508 Hampshire Glen Court	10/10/2006	PM	ND(0.50)	ND(0.50)	ND(0.50)	ND(0.50)	ND(0.50)	ND(0.50)	ND(0.50)	ND(0.50)	ND(0.50)	ND(5.0)
M35P356L05	3508 Hampshire Glen Court	10/17/2006	PE	ND(0.50)	ND(0.50)	ND(0.50)	ND(0.50)	ND(0.50)	ND(0.50)	ND(0.50)	ND(0.50)	ND(0.50)	ND(5.0)
M35P356L05	3508 Hampshire Glen Court	10/17/2006	PI	ND(0.50)	ND(0.50)	ND(0.50)	ND(0.50)	ND(0.50)	ND(0.50)	ND(0.50)	ND(0.50)	ND(0.50)	ND(5.0)
M35P356L05	3508 Hampshire Glen Court	10/17/2006	PM	ND(0.50)	ND(0.50)	ND(0.50)	ND(0.50)	ND(0.50)	ND(0.50)	ND(0.50)	ND(0.50)	ND(0.50)	ND(5.0)
M35P356L05	3508 Hampshire Glen Court	10/24/2006	PE	ND(0.50)	ND(0.50)	ND(0.50)	ND(0.50)	ND(0.50)	ND(0.50)	ND(0.50)	ND(0.50)	ND(0.50)	ND(5.0)
M35P356L05	3508 Hampshire Glen Court	10/24/2006	PI	ND(0.50)	ND(0.50)	ND(0.50)	ND(0.50)	ND(0.50)	ND(0.50)	ND(0.50)	ND(0.50)	ND(0.50)	ND(5.0)
M35P356L05	3508 Hampshire Glen Court	10/24/2006	PM	ND(0.50)	ND(0.50)	ND(0.50)	ND(0.50)	ND(0.50)	ND(0.50)	ND(0.50)	ND(0.50)	ND(0.50)	ND(5.0)
M35P356L05	3508 Hampshire Glen Court	10/31/2006	PE	ND(0.50)	ND(0.50)	ND(0.50)	ND(0.50)	ND(0.50)	ND(0.50)	ND(0.50)	ND(0.50)	ND(0.50)	ND(5.0)
M35P356L05	3508 Hampshire Glen Court	10/31/2006	PI	ND(0.50)	ND(0.50)	ND(0.50)	ND(0.50)	ND(0.50)	ND(0.50)	ND(0.50)	ND(0.50)	ND(0.50)	ND(5.0)
M35P356L05	3508 Hampshire Glen Court	10/31/2006	PM	ND(0.50)	ND(0.50)	ND(0.50)	ND(0.50)	ND(0.50)	ND(0.50)	ND(0.50)	ND(0.50)	ND(0.50)	ND(5.0)
M35P356L05	3508 Hampshire Glen Court	11/7/2006	PE	ND(0.50)	ND(0.50)	ND(0.50)	ND(0.50)	ND(0.50)	ND(0.50)	ND(0.50)	ND(0.50)	ND(0.50)	ND(5.0)
M35P356L05	3508 Hampshire Glen Court	11/7/2006	PI	ND(0.50)	ND(0.50)	ND(0.50)	ND(0.50)	ND(0.50)	ND(0.50)	ND(0.50)	ND(0.50)	ND(0.50)	ND(5.0)



**Table 2 - Historical Private Supply Well Analytical Table**

Inactive Exxon Facility #28077  
 14258 Jarrettsville Pike  
 Phoenix, Maryland

Map/Parcel/Lot	Address	Sample Date	POET Sample Point	MTBE (µg/L)	Benzene (µg/L)	Toluene (µg/L)	Ethyl-benzene (µg/L)	Total Xylenes (µg/L)	Naphthalene (µg/L)	DIPE (µg/L)	ETBE (µg/L)	TAME (µg/L)	TBA (µg/L)
M35P356L05	3508 Hampshire Glen Court	11/7/2006	PM	ND(0.50)	ND(0.50)	ND(0.50)	ND(0.50)	ND(0.50)	ND(0.50)	ND(0.50)	ND(0.50)	ND(0.50)	ND(5.0)
M35P356L05	3508 Hampshire Glen Court	11/14/2006	PE	ND(0.50)	ND(0.50)	ND(0.50)	ND(0.50)	ND(0.50)	ND(0.50)	ND(0.50)	ND(0.50)	ND(0.50)	ND(5.0)
M35P356L05	3508 Hampshire Glen Court	11/14/2006	PI	ND(0.50)	ND(0.50)	ND(0.50)	ND(0.50)	ND(0.50)	ND(0.50)	ND(0.50)	ND(0.50)	ND(0.50)	ND(5.0)
M35P356L05	3508 Hampshire Glen Court	11/14/2006	PM	ND(0.50)	ND(0.50)	ND(0.50)	ND(0.50)	ND(0.50)	ND(0.50)	ND(0.50)	ND(0.50)	ND(0.50)	ND(5.0)
M35P356L05	3508 Hampshire Glen Court	11/21/2006	PE	ND(0.50)	ND(0.50)	ND(0.50)	ND(0.50)	ND(0.50)	ND(0.50)	ND(0.50)	ND(0.50)	ND(0.50)	ND(5.0)
M35P356L05	3508 Hampshire Glen Court	11/21/2006	PI	ND(0.50)	ND(0.50)	ND(0.50)	ND(0.50)	ND(0.50)	ND(0.50)	ND(0.50)	ND(0.50)	ND(0.50)	ND(5.0)
M35P356L05	3508 Hampshire Glen Court	11/21/2006	PM	ND(0.50)	ND(0.50)	ND(0.50)	ND(0.50)	ND(0.50)	ND(0.50)	ND(0.50)	ND(0.50)	ND(0.50)	ND(5.0)
M35P356L05	3508 Hampshire Glen Court	11/28/2006	PE	ND(0.50)	ND(0.50)	ND(0.50)	ND(0.50)	ND(0.50)	ND(0.50)	ND(0.50)	ND(0.50)	ND(0.50)	ND(5.0)
M35P356L05	3508 Hampshire Glen Court	11/28/2006	PI	ND(0.50)	ND(0.50)	ND(0.50)	ND(0.50)	ND(0.50)	ND(0.50)	ND(0.50)	ND(0.50)	ND(0.50)	ND(5.0)
M35P356L05	3508 Hampshire Glen Court	11/28/2006	PM	ND(0.50)	ND(0.50)	ND(0.50)	ND(0.50)	ND(0.50)	ND(0.50)	ND(0.50)	ND(0.50)	ND(0.50)	ND(5.0)
M35P356L05	3508 Hampshire Glen Court	12/12/2006	PE	ND(0.50)	ND(0.50)	ND(0.50)	ND(0.50)	ND(0.50)	ND(0.50)	ND(0.50)	ND(0.50)	ND(0.50)	ND(5.0)
M35P356L05	3508 Hampshire Glen Court	12/12/2006	PI	ND(0.50)	ND(0.50)	ND(0.50)	ND(0.50)	ND(0.50)	ND(0.50)	ND(0.50)	ND(0.50)	ND(0.50)	ND(5.0)
M35P356L05	3508 Hampshire Glen Court	12/12/2006	PM	ND(0.50)	ND(0.50)	ND(0.50)	ND(0.50)	ND(0.50)	ND(0.50)	ND(0.50)	ND(0.50)	ND(0.50)	ND(5.0)
M35P356L05	3508 Hampshire Glen Court	1/9/2007	PE	ND(0.50)	ND(0.50)	ND(0.50)	ND(0.50)	ND(0.50)	ND(0.50)	ND(0.50)	ND(0.50)	ND(0.50)	ND(5.0)
M35P356L05	3508 Hampshire Glen Court	1/9/2007	PI	ND(0.50)	ND(0.50)	ND(0.50)	ND(0.50)	ND(0.50)	ND(0.50)	ND(0.50)	ND(0.50)	ND(0.50)	ND(5.0)
M35P356L05	3508 Hampshire Glen Court	1/9/2007	PM	ND(0.50)	ND(0.50)	ND(0.50)	ND(0.50)	ND(0.50)	ND(0.50)	ND(0.50)	ND(0.50)	ND(0.50)	ND(5.0)
M35P356L05	3508 Hampshire Glen Court	1/23/2007	PE	ND(0.50)	ND(0.50)	ND(0.50)	ND(0.50)	ND(0.50)	ND(0.50)	ND(0.50)	ND(0.50)	ND(0.50)	ND(5.0)
M35P356L05	3508 Hampshire Glen Court	1/23/2007	PI	ND(0.50)	ND(0.50)	ND(0.50)	ND(0.50)	ND(0.50)	ND(0.50)	ND(0.50)	ND(0.50)	ND(0.50)	ND(5.0)
M35P356L05	3508 Hampshire Glen Court	1/23/2007	PM	ND(0.50)	ND(0.50)	ND(0.50)	ND(0.50)	ND(0.50)	ND(0.50)	ND(0.50)	ND(0.50)	ND(0.50)	ND(5.0)
M35P356L05	3508 Hampshire Glen Court	2/20/2007	PE	ND(0.50)	ND(0.50)	ND(0.50)	ND(0.50)	ND(0.50)	ND(0.50)	ND(0.50)	ND(0.50)	ND(0.50)	ND(5.0)
M35P356L05	3508 Hampshire Glen Court	2/20/2007	PI	ND(0.50)	ND(0.50)	ND(0.50)	ND(0.50)	ND(0.50)	ND(0.50)	ND(0.50)	ND(0.50)	ND(0.50)	ND(5.0)
M35P356L05	3508 Hampshire Glen Court	2/20/2007	PM	ND(0.50)	ND(0.50)	ND(0.50)	ND(0.50)	ND(0.50)	ND(0.50)	ND(0.50)	ND(0.50)	ND(0.50)	ND(5.0)
M35P356L05	3508 Hampshire Glen Court	3/6/2007	PE	ND(0.50)	ND(0.50)	ND(0.50)	ND(0.50)	ND(0.50)	ND(0.50)	ND(0.50)	ND(0.50)	ND(0.50)	ND(5.0)
M35P356L05	3508 Hampshire Glen Court	3/6/2007	PI	ND(0.50)	ND(0.50)	ND(0.50)	ND(0.50)	ND(0.50)	ND(0.50)	ND(0.50)	ND(0.50)	ND(0.50)	ND(5.0)
M35P356L05	3508 Hampshire Glen Court	3/6/2007	PM	ND(0.50)	ND(0.50)	ND(0.50)	ND(0.50)	ND(0.50)	ND(0.50)	ND(0.50)	ND(0.50)	ND(0.50)	ND(5.0)
M35P356L05	3508 Hampshire Glen Court	3/20/2007	PE	ND(0.50)	ND(0.50)	ND(0.50)	ND(0.50)	ND(0.50)	ND(0.50)	ND(0.50)	ND(0.50)	ND(0.50)	ND(5.0)
M35P356L05	3508 Hampshire Glen Court	3/20/2007	PI	ND(0.50)	ND(0.50)	ND(0.50)	ND(0.50)	ND(0.50)	ND(0.50)	ND(0.50)	ND(0.50)	ND(0.50)	ND(5.0)
M35P356L05	3508 Hampshire Glen Court	3/20/2007	PM	ND(0.50)	ND(0.50)	ND(0.50)	ND(0.50)	ND(0.50)	ND(0.50)	ND(0.50)	ND(0.50)	ND(0.50)	ND(5.0)
M35P356L05	3508 Hampshire Glen Court	4/3/2007	PE	ND(0.50)	ND(0.50)	ND(0.50)	ND(0.50)	ND(0.50)	ND(0.50)	ND(0.50)	ND(0.50)	ND(0.50)	ND(5.0)
M35P356L05	3508 Hampshire Glen Court	4/3/2007	PI	ND(0.50)	ND(0.50)	ND(0.50)	ND(0.50)	ND(0.50)	ND(0.50)	ND(0.50)	ND(0.50)	ND(0.50)	ND(5.0)

**Table 2 - Historical Private Supply Well Analytical Table**

Inactive Exxon Facility #28077  
 14258 Jarrettsville Pike  
 Phoenix, Maryland

Map/Parcel/Lot	Address	Sample Date	POET Sample Point	MTBE (µg/L)	Benzene (µg/L)	Toluene (µg/L)	Ethyl-benzene (µg/L)	Total Xylenes (µg/L)	Naphthalene (µg/L)	DIPE (µg/L)	ETBE (µg/L)	TAME (µg/L)	TBA (µg/L)
M35P356L05	3508 Hampshire Glen Court	4/3/2007	PM	ND(0.50)	ND(0.50)	ND(0.50)	ND(0.50)	ND(0.50)	ND(0.50)	ND(0.50)	ND(0.50)	ND(0.50)	ND(5.0)
M35P356L05	3508 Hampshire Glen Court	4/17/2007	PE	ND(0.50)	ND(0.50)	ND(0.50)	ND(0.50)	ND(0.50)	ND(0.50)	ND(0.50)	ND(0.50)	ND(0.50)	ND(5.0)
M35P356L05	3508 Hampshire Glen Court	4/17/2007	PI	ND(0.50)	ND(0.50)	ND(0.50)	ND(0.50)	ND(0.50)	ND(0.50)	ND(0.50)	ND(0.50)	ND(0.50)	ND(5.0)
M35P356L05	3508 Hampshire Glen Court	4/17/2007	PM	ND(0.50)	ND(0.50)	ND(0.50)	ND(0.50)	ND(0.50)	ND(0.50)	ND(0.50)	ND(0.50)	ND(0.50)	ND(5.0)
M35P356L05	3508 Hampshire Glen Court	5/1/2007	PE	ND(0.50)	ND(0.50)	ND(0.50)	ND(0.50)	ND(0.50)	ND(0.50)	ND(0.50)	ND(0.50)	ND(0.50)	ND(5.0)
M35P356L05	3508 Hampshire Glen Court	5/1/2007	PI	ND(0.50)	ND(0.50)	ND(0.50)	ND(0.50)	ND(0.50)	ND(0.50)	ND(0.50)	ND(0.50)	ND(0.50)	ND(5.0)
M35P356L05	3508 Hampshire Glen Court	5/1/2007	PM	ND(0.50)	ND(0.50)	ND(0.50)	ND(0.50)	ND(0.50)	ND(0.50)	ND(0.50)	ND(0.50)	ND(0.50)	ND(5.0)
M35P356L05	3508 Hampshire Glen Court	5/15/2007	PE	ND(0.50)	ND(0.50)	ND(0.50)	ND(0.50)	ND(0.50)	ND(0.50)	ND(0.50)	ND(0.50)	ND(0.50)	ND(5.0)
M35P356L05	3508 Hampshire Glen Court	5/15/2007	PI	ND(0.50)	ND(0.50)	ND(0.50)	ND(0.50)	ND(0.50)	ND(0.50)	ND(0.50)	ND(0.50)	ND(0.50)	ND(5.0)
M35P356L05	3508 Hampshire Glen Court	5/15/2007	PM	ND(0.50)	ND(0.50)	ND(0.50)	ND(0.50)	ND(0.50)	ND(0.50)	ND(0.50)	ND(0.50)	ND(0.50)	ND(5.0)
M35P356L05	3508 Hampshire Glen Court	5/29/2007	PE	ND(0.50)	ND(0.50)	ND(0.50)	ND(0.50)	ND(0.50)	ND(0.50)	ND(0.50)	ND(0.50)	ND(0.50)	ND(5.0)
M35P356L05	3508 Hampshire Glen Court	5/29/2007	PI	ND(0.50)	ND(0.50)	ND(0.50)	ND(0.50)	ND(0.50)	ND(0.50)	ND(0.50)	ND(0.50)	ND(0.50)	ND(5.0)
M35P356L05	3508 Hampshire Glen Court	5/29/2007	PM	ND(0.50)	ND(0.50)	ND(0.50)	ND(0.50)	ND(0.50)	ND(0.50)	ND(0.50)	ND(0.50)	ND(0.50)	ND(5.0)
M35P356L05	3508 Hampshire Glen Court	6/12/2007	PE	ND(0.50)	ND(0.50)	ND(0.50)	ND(0.50)	ND(0.50)	ND(0.50)	ND(0.50)	ND(0.50)	ND(0.50)	ND(5.0)
M35P356L05	3508 Hampshire Glen Court	6/12/2007	PI	ND(0.50)	ND(0.50)	ND(0.50)	ND(0.50)	ND(0.50)	ND(0.50)	ND(0.50)	ND(0.50)	ND(0.50)	ND(5.0)
M35P356L05	3508 Hampshire Glen Court	6/12/2007	PM	ND(0.50)	ND(0.50)	ND(0.50)	ND(0.50)	ND(0.50)	ND(0.50)	ND(0.50)	ND(0.50)	ND(0.50)	ND(5.0)
M35P356L05	3508 Hampshire Glen Court	6/26/2007	PE	ND(0.50)	ND(0.50)	ND(0.50)	ND(0.50)	ND(0.50)	ND(0.50)	ND(0.50)	ND(0.50)	ND(0.50)	ND(5.0)
M35P356L05	3508 Hampshire Glen Court	6/26/2007	PI	ND(0.50)	ND(0.50)	ND(0.50)	ND(0.50)	ND(0.50)	ND(0.50)	ND(0.50)	ND(0.50)	ND(0.50)	ND(5.0)
M35P356L05	3508 Hampshire Glen Court	6/26/2007	PM	ND(0.50)	ND(0.50)	ND(0.50)	ND(0.50)	ND(0.50)	ND(0.50)	ND(0.50)	ND(0.50)	ND(0.50)	ND(5.0)
M35P356L05	3508 Hampshire Glen Court	7/10/2007	PE	ND(0.50)	ND(0.50)	ND(0.50)	ND(0.50)	ND(0.50)	ND(0.50)	ND(0.50)	ND(0.50)	ND(0.50)	ND(5.0)
M35P356L05	3508 Hampshire Glen Court	7/10/2007	PI	ND(0.50)	ND(0.50)	ND(0.50)	ND(0.50)	ND(0.50)	ND(0.50)	ND(0.50)	ND(0.50)	ND(0.50)	ND(5.0)
M35P356L05	3508 Hampshire Glen Court	7/10/2007	PM	ND(0.50)	ND(0.50)	ND(0.50)	ND(0.50)	ND(0.50)	ND(0.50)	ND(0.50)	ND(0.50)	ND(0.50)	ND(5.0)
M35P356L05	3508 Hampshire Glen Court	7/24/2007	PE	ND(0.50)	ND(0.50)	ND(0.50)	ND(0.50)	ND(0.50)	ND(0.50)	ND(0.50)	ND(0.50)	ND(0.50)	ND(5.0)
M35P356L05	3508 Hampshire Glen Court	7/24/2007	PI	ND(0.50)	ND(0.50)	ND(0.50)	ND(0.50)	ND(0.50)	ND(0.50)	ND(0.50)	ND(0.50)	ND(0.50)	ND(5.0)
M35P356L05	3508 Hampshire Glen Court	7/24/2007	PM	ND(0.50)	ND(0.50)	ND(0.50)	ND(0.50)	ND(0.50)	ND(0.50)	ND(0.50)	ND(0.50)	ND(0.50)	ND(5.0)
M35P356L05	3508 Hampshire Glen Court	8/7/2007	PE	ND(0.50)	ND(0.50)	ND(0.50)	ND(0.50)	ND(0.50)	ND(0.50)	ND(0.50)	ND(0.50)	ND(0.50)	ND(5.0)
M35P356L05	3508 Hampshire Glen Court	8/7/2007	PI	ND(0.50)	ND(0.50)	ND(0.50)	ND(0.50)	ND(0.50)	ND(0.50)	ND(0.50)	ND(0.50)	ND(0.50)	ND(5.0)
M35P356L05	3508 Hampshire Glen Court	8/7/2007	PM	ND(0.50)	ND(0.50)	ND(0.50)	ND(0.50)	ND(0.50)	ND(0.50)	ND(0.50)	ND(0.50)	ND(0.50)	ND(5.0)
M35P356L05	3508 Hampshire Glen Court	8/21/2007	PE	ND(0.50)	ND(0.50)	ND(0.50)	ND(0.50)	ND(0.50)	ND(0.50)	ND(0.50)	ND(0.50)	ND(0.50)	ND(5.0)
M35P356L05	3508 Hampshire Glen Court	8/21/2007	PI	ND(0.50)	ND(0.50)	ND(0.50)	ND(0.50)	ND(0.50)	ND(0.50)	ND(0.50)	ND(0.50)	ND(0.50)	ND(5.0)

**Table 2 - Historical Private Supply Well Analytical Table**

Inactive Exxon Facility #28077  
 14258 Jarrettsville Pike  
 Phoenix, Maryland

Map/Parcel/Lot	Address	Sample Date	POET Sample Point	MTBE (µg/L)	Benzene (µg/L)	Toluene (µg/L)	Ethyl-benzene (µg/L)	Total Xylenes (µg/L)	Naphthalene (µg/L)	DIPE (µg/L)	ETBE (µg/L)	TAME (µg/L)	TBA (µg/L)
M35P356L05	3508 Hampshire Glen Court	8/21/2007	PM	ND(0.50)	ND(0.50)	ND(0.50)	ND(0.50)	ND(0.50)	ND(0.50)	ND(0.50)	ND(0.50)	ND(0.50)	ND(5.0)
M35P356L05	3508 Hampshire Glen Court	9/4/2007	PE	ND(0.50)	ND(0.50)	ND(0.50)	ND(0.50)	ND(0.50)	ND(0.50)	ND(0.50)	ND(0.50)	ND(0.50)	ND(5.0)
M35P356L05	3508 Hampshire Glen Court	9/4/2007	PI	ND(0.50)	ND(0.50)	ND(0.50)	ND(0.50)	ND(0.50)	ND(0.50)	ND(0.50)	ND(0.50)	ND(0.50)	ND(5.0)
M35P356L05	3508 Hampshire Glen Court	9/4/2007	PM	ND(0.50)	ND(0.50)	ND(0.50)	ND(0.50)	ND(0.50)	ND(0.50)	ND(0.50)	ND(0.50)	ND(0.50)	ND(5.0)
M35P356L05	3508 Hampshire Glen Court	9/18/2007	PE	ND(0.50)	ND(0.50)	ND(0.50)	ND(0.50)	ND(0.50)	ND(0.50)	ND(0.50)	ND(0.50)	ND(0.50)	ND(5.0)
M35P356L05	3508 Hampshire Glen Court	9/18/2007	PI	ND(0.50)	ND(0.50)	ND(0.50)	ND(0.50)	ND(0.50)	ND(0.50)	ND(0.50)	ND(0.50)	ND(0.50)	ND(5.0)
M35P356L05	3508 Hampshire Glen Court	9/18/2007	PM	ND(0.50)	ND(0.50)	ND(0.50)	ND(0.50)	ND(0.50)	ND(0.50)	ND(0.50)	ND(0.50)	ND(0.50)	ND(5.0)
M35P356L05	3508 Hampshire Glen Court	10/30/2007	PE	ND(0.50)	ND(0.50)	ND(0.50)	ND(0.50)	ND(0.50)	ND(0.50)	ND(0.50)	ND(0.50)	ND(0.50)	ND(5.0)
M35P356L05	3508 Hampshire Glen Court	10/30/2007	PI	ND(0.50)	ND(0.50)	ND(0.50)	ND(0.50)	ND(0.50)	ND(0.50)	ND(0.50)	ND(0.50)	ND(0.50)	ND(5.0)
M35P356L05	3508 Hampshire Glen Court	10/30/2007	PM	ND(0.50)	ND(0.50)	ND(0.50)	ND(0.50)	ND(0.50)	ND(0.50)	ND(0.50)	ND(0.50)	ND(0.50)	ND(5.0)
M35P356L05	3508 Hampshire Glen Court	11/13/2007	PE	ND(0.50)	ND(0.50)	ND(0.50)	ND(0.50)	ND(0.50)	ND(0.50)	ND(0.50)	ND(0.50)	ND(0.50)	ND(5.0)
M35P356L05	3508 Hampshire Glen Court	11/13/2007	PI	ND(0.50)	ND(0.50)	ND(0.50)	ND(0.50)	ND(0.50)	ND(0.50)	ND(0.50)	ND(0.50)	ND(0.50)	ND(5.0)
M35P356L05	3508 Hampshire Glen Court	11/13/2007	PM	ND(0.50)	ND(0.50)	ND(0.50)	ND(0.50)	ND(0.50)	ND(0.50)	ND(0.50)	ND(0.50)	ND(0.50)	ND(5.0)
M35P356L05	3508 Hampshire Glen Court	11/27/2007	PE	ND(0.50)	ND(0.50)	ND(0.50)	ND(0.50)	ND(0.50)	ND(0.50)	ND(0.50)	ND(0.50)	ND(0.50)	ND(5.0)
M35P356L05	3508 Hampshire Glen Court	11/27/2007	PI	ND(0.50)	ND(0.50)	ND(0.50)	ND(0.50)	ND(0.50)	ND(0.50)	ND(0.50)	ND(0.50)	ND(0.50)	ND(5.0)
M35P356L05	3508 Hampshire Glen Court	11/27/2007	PM	ND(0.50)	ND(0.50)	ND(0.50)	ND(0.50)	ND(0.50)	ND(0.50)	ND(0.50)	ND(0.50)	ND(0.50)	ND(5.0)
M35P356L05	3508 Hampshire Glen Court	12/12/2007	PE	ND(0.50)	ND(0.50)	ND(0.50)	ND(0.50)	ND(0.50)	ND(0.50)	ND(0.50)	ND(0.50)	ND(0.50)	ND(5.0)
M35P356L05	3508 Hampshire Glen Court	12/12/2007	PI	ND(0.50)	ND(0.50)	ND(0.50)	ND(0.50)	ND(0.50)	ND(0.50)	ND(0.50)	ND(0.50)	ND(0.50)	ND(5.0)
M35P356L05	3508 Hampshire Glen Court	12/12/2007	PM	ND(0.50)	ND(0.50)	ND(0.50)	ND(0.50)	ND(0.50)	ND(0.50)	ND(0.50)	ND(0.50)	ND(0.50)	ND(5.0)
M35P356L05	3508 Hampshire Glen Court	1/8/2008	PE	ND(0.50)	ND(0.50)	ND(0.50)	ND(0.50)	ND(0.50)	ND(0.50)	ND(0.50)	ND(0.50)	ND(0.50)	ND(5.0)
M35P356L05	3508 Hampshire Glen Court	1/8/2008	PI	ND(0.50)	ND(0.50)	ND(0.50)	ND(0.50)	ND(0.50)	ND(0.50)	ND(0.50)	ND(0.50)	ND(0.50)	ND(5.0)
M35P356L05	3508 Hampshire Glen Court	1/8/2008	PM	ND(0.50)	ND(0.50)	ND(0.50)	ND(0.50)	ND(0.50)	ND(0.50)	ND(0.50)	ND(0.50)	ND(0.50)	ND(5.0)
M35P356L05	3508 Hampshire Glen Court	2/5/2008	PE	ND(0.50)	ND(0.50)	ND(0.50)	ND(0.50)	ND(0.50)	ND(0.50)	ND(0.50)	ND(0.50)	ND(0.50)	ND(5.0)
M35P356L05	3508 Hampshire Glen Court	2/5/2008	PI	ND(0.50)	ND(0.50)	ND(0.50)	ND(0.50)	ND(0.50)	ND(0.50)	ND(0.50)	ND(0.50)	ND(0.50)	ND(5.0)
M35P356L05	3508 Hampshire Glen Court	2/5/2008	PM	ND(0.50)	ND(0.50)	ND(0.50)	ND(0.50)	ND(0.50)	ND(0.50)	ND(0.50)	ND(0.50)	ND(0.50)	ND(5.0)
M35P356L05	3508 Hampshire Glen Court	3/4/2008	PE	ND(0.50)	ND(0.50)	ND(0.50)	ND(0.50)	ND(0.50)	ND(0.50)	ND(0.50)	ND(0.50)	ND(0.50)	ND(5.0)
M35P356L05	3508 Hampshire Glen Court	3/4/2008	PI	ND(0.50)	ND(0.50)	ND(0.50)	ND(0.50)	ND(0.50)	ND(0.50)	ND(0.50)	ND(0.50)	ND(0.50)	ND(5.0)
M35P356L05	3508 Hampshire Glen Court	3/4/2008	PM	ND(0.50)	ND(0.50)	ND(0.50)	ND(0.50)	ND(0.50)	ND(0.50)	ND(0.50)	ND(0.50)	ND(0.50)	ND(5.0)
M35P356L05	3508 Hampshire Glen Court	4/8/2008	PE	ND(0.50)	ND(0.50)	ND(0.50)	ND(0.50)	ND(0.50)	ND(0.50)	ND(0.50)	ND(0.50)	ND(0.50)	ND(5.0)
M35P356L05	3508 Hampshire Glen Court	4/8/2008	PI	ND(0.50)	ND(0.50)	ND(0.50)	ND(0.50)	ND(0.50)	ND(0.50)	ND(0.50)	ND(0.50)	ND(0.50)	ND(5.0)

**Table 2 - Historical Private Supply Well Analytical Table**

Inactive Exxon Facility #28077  
 14258 Jarrettsville Pike  
 Phoenix, Maryland

Map/Parcel/Lot	Address	Sample Date	POET Sample Point	MTBE (µg/L)	Benzene (µg/L)	Toluene (µg/L)	Ethyl-benzene (µg/L)	Total Xylenes (µg/L)	Naphthalene (µg/L)	DIPE (µg/L)	ETBE (µg/L)	TAME (µg/L)	TBA (µg/L)
M35P356L05	3508 Hampshire Glen Court	4/8/2008	PM	ND(0.50)	ND(0.50)	ND(0.50)	ND(0.50)	ND(0.50)	ND(0.50)	ND(0.50)	ND(0.50)	ND(0.50)	ND(5.0)
M35P356L05	3508 Hampshire Glen Court	5/7/2008	PE	ND(0.50)	ND(0.50)	ND(0.50)	ND(0.50)	ND(0.50)	ND(0.50)	ND(0.50)	ND(0.50)	ND(0.50)	ND(5.0)
M35P356L05	3508 Hampshire Glen Court	5/7/2008	PI	ND(0.50)	ND(0.50)	ND(0.50)	ND(0.50)	ND(0.50)	ND(0.50)	ND(0.50)	ND(0.50)	ND(0.50)	ND(5.0)
M35P356L05	3508 Hampshire Glen Court	5/7/2008	PM	ND(0.50)	ND(0.50)	ND(0.50)	ND(0.50)	ND(0.50)	ND(0.50)	ND(0.50)	ND(0.50)	ND(0.50)	ND(5.0)
M35P356L05	3508 Hampshire Glen Court	6/3/2008	PE	ND(0.50)	ND(0.50)	ND(0.50)	ND(0.50)	ND(0.50)	ND(0.50)	ND(0.50)	ND(0.50)	ND(0.50)	ND(5.0)
M35P356L05	3508 Hampshire Glen Court	6/3/2008	PI	ND(0.50)	ND(0.50)	ND(0.50)	ND(0.50)	ND(0.50)	ND(0.50)	ND(0.50)	ND(0.50)	ND(0.50)	ND(5.0)
M35P356L05	3508 Hampshire Glen Court	6/3/2008	PM	ND(0.50)	ND(0.50)	ND(0.50)	ND(0.50)	ND(0.50)	ND(0.50)	ND(0.50)	ND(0.50)	ND(0.50)	ND(5.0)
M35P356L05	3508 Hampshire Glen Court	7/8/2008	PE	ND(0.50)	ND(0.50)	ND(0.50)	ND(0.50)	ND(0.50)	ND(0.50)	ND(0.50)	ND(0.50)	ND(0.50)	ND(5.0)
M35P356L05	3508 Hampshire Glen Court	7/8/2008	PI	ND(0.50)	ND(0.50)	ND(0.50)	ND(0.50)	ND(0.50)	ND(0.50)	ND(0.50)	ND(0.50)	ND(0.50)	ND(5.0)
M35P356L05	3508 Hampshire Glen Court	7/8/2008	PM	ND(0.50)	ND(0.50)	ND(0.50)	ND(0.50)	ND(0.50)	ND(0.50)	ND(0.50)	ND(0.50)	ND(0.50)	ND(5.0)
M35P356L05	3508 Hampshire Glen Court	8/5/2008	PE	ND(0.50)	ND(0.50)	ND(0.50)	ND(0.50)	ND(0.50)	ND(0.50)	ND(0.50)	ND(0.50)	ND(0.50)	ND(5.0)
M35P356L05	3508 Hampshire Glen Court	8/5/2008	PI	ND(0.50)	ND(0.50)	ND(0.50)	ND(0.50)	ND(0.50)	ND(0.50)	ND(0.50)	ND(0.50)	ND(0.50)	ND(5.0)
M35P356L05	3508 Hampshire Glen Court	8/5/2008	PM	ND(0.50)	ND(0.50)	ND(0.50)	ND(0.50)	ND(0.50)	ND(0.50)	ND(0.50)	ND(0.50)	ND(0.50)	ND(5.0)
M35P356L05	3508 Hampshire Glen Court	9/9/2008	PE	ND(0.50)	ND(0.50)	ND(0.50)	ND(0.50)	ND(0.50)	ND(0.50)	ND(0.50)	ND(0.50)	ND(0.50)	ND(5.0)
M35P356L05	3508 Hampshire Glen Court	9/9/2008	PI	ND(0.50)	ND(0.50)	ND(0.50)	ND(0.50)	ND(0.50)	ND(0.50)	ND(0.50)	ND(0.50)	ND(0.50)	ND(5.0)
M35P356L05	3508 Hampshire Glen Court	9/9/2008	PM	ND(0.50)	ND(0.50)	ND(0.50)	ND(0.50)	ND(0.50)	ND(0.50)	ND(0.50)	ND(0.50)	ND(0.50)	ND(5.0)
M35P356L05	3508 Hampshire Glen Court	10/8/2008	PI	ND(0.50)	ND(0.50)	ND(0.50)	ND(0.50)	ND(0.50)	ND(0.50)	ND(0.50)	ND(0.50)	ND(0.50)	ND(5.0)
M35P356L05	3508 Hampshire Glen Court	11/4/2008	PE	ND(0.50)	ND(0.50)	ND(0.50)	ND(0.50)	ND(0.50)	ND(0.50)	ND(0.50)	ND(0.50)	ND(0.50)	ND(5.0)
M35P356L05	3508 Hampshire Glen Court	11/4/2008	PI	ND(0.50)	ND(0.50)	ND(0.50)	ND(0.50)	ND(0.50)	ND(0.50)	ND(0.50)	ND(0.50)	ND(0.50)	ND(5.0)
M35P356L05	3508 Hampshire Glen Court	11/4/2008	PM	ND(0.50)	ND(0.50)	ND(0.50)	ND(0.50)	ND(0.50)	ND(0.50)	ND(0.50)	ND(0.50)	ND(0.50)	ND(5.0)
M35P356L05	3508 Hampshire Glen Court	12/2/2008	PE	ND(0.50)	ND(0.50)	ND(0.50)	ND(0.50)	ND(0.50)	ND(0.50)	ND(0.50)	ND(0.50)	ND(0.50)	ND(5.0)
M35P356L05	3508 Hampshire Glen Court	12/2/2008	PI	ND(0.50)	ND(0.50)	ND(0.50)	ND(0.50)	ND(0.50)	ND(0.50)	ND(0.50)	ND(0.50)	ND(0.50)	ND(5.0)
M35P356L05	3508 Hampshire Glen Court	12/2/2008	PM	ND(0.50)	ND(0.50)	ND(0.50)	ND(0.50)	ND(0.50)	ND(0.50)	ND(0.50)	ND(0.50)	ND(0.50)	ND(5.0)
M35P356L05	3508 Hampshire Glen Court	1/6/2009	PE	ND(0.50)	ND(0.50)	ND(0.50)	ND(0.50)	ND(0.50)	ND(0.50)	ND(0.50)	ND(0.50)	ND(0.50)	ND(5.0)
M35P356L05	3508 Hampshire Glen Court	1/6/2009	PI	ND(0.50)	ND(0.50)	ND(0.50)	ND(0.50)	ND(0.50)	ND(0.50)	ND(0.50)	ND(0.50)	ND(0.50)	ND(5.0)
M35P356L05	3508 Hampshire Glen Court	1/6/2009	PM	ND(0.50)	ND(0.50)	ND(0.50)	ND(0.50)	ND(0.50)	ND(0.50)	ND(0.50)	ND(0.50)	ND(0.50)	ND(5.0)
M35P356L05	3508 Hampshire Glen Court	2/5/2009	PE	ND(0.50)	ND(0.50)	ND(0.50)	ND(0.50)	ND(0.50)	ND(0.50)	ND(0.50)	ND(0.50)	ND(0.50)	ND(5.0)
M35P356L05	3508 Hampshire Glen Court	2/5/2009	PI	ND(0.50)	ND(0.50)	ND(0.50)	ND(0.50)	ND(0.50)	ND(0.50)	ND(0.50)	ND(0.50)	ND(0.50)	ND(5.0)
M35P356L05	3508 Hampshire Glen Court	2/5/2009	PM	ND(0.50)	ND(0.50)	ND(0.50)	ND(0.50)	ND(0.50)	ND(0.50)	ND(0.50)	ND(0.50)	ND(0.50)	ND(5.0)
M35P356L05	3508 Hampshire Glen Court	3/3/2009	PE	ND(0.50)	ND(0.50)	ND(0.50)	ND(0.50)	ND(0.50)	ND(0.50)	ND(0.50)	ND(0.50)	ND(0.50)	ND(5.0)

**Table 2 - Historical Private Supply Well Analytical Table**

Inactive Exxon Facility #28077  
 14258 Jarrettsville Pike  
 Phoenix, Maryland

Map/Parcel/Lot	Address	Sample Date	POET Sample Point	MTBE (µg/L)	Benzene (µg/L)	Toluene (µg/L)	Ethyl-benzene (µg/L)	Total Xylenes (µg/L)	Naphthalene (µg/L)	DIPE (µg/L)	ETBE (µg/L)	TAME (µg/L)	TBA (µg/L)
M35P356L05	3508 Hampshire Glen Court	3/3/2009	PI	ND(0.50)	ND(0.50)	ND(0.50)	ND(0.50)	ND(0.50)	ND(0.50)	ND(0.50)	ND(0.50)	ND(0.50)	ND(5.0)
M35P356L05	3508 Hampshire Glen Court	3/3/2009	PM	ND(0.50)	ND(0.50)	ND(0.50)	ND(0.50)	ND(0.50)	ND(0.50)	ND(0.50)	ND(0.50)	ND(0.50)	ND(5.0)
M35P356L05	3508 Hampshire Glen Court	4/7/2009	PE	ND(0.50)	ND(0.50)	ND(0.50)	ND(0.50)	ND(0.50)	ND(0.50)	ND(0.50)	ND(0.50)	ND(0.50)	ND(5.0)
M35P356L05	3508 Hampshire Glen Court	4/7/2009	PI	ND(0.50)	ND(0.50)	ND(0.50)	ND(0.50)	ND(0.50)	ND(0.50)	ND(0.50)	ND(0.50)	ND(0.50)	ND(5.0)
M35P356L05	3508 Hampshire Glen Court	4/7/2009	PM	ND(0.50)	ND(0.50)	ND(0.50)	ND(0.50)	ND(0.50)	ND(0.50)	ND(0.50)	ND(0.50)	ND(0.50)	ND(5.0)
M35P356L05	3508 Hampshire Glen Court	5/5/2009	PE	ND(0.50)	ND(0.50)	ND(0.50)	ND(0.50)	ND(0.50)	ND(0.50)	ND(0.50)	ND(0.50)	ND(0.50)	ND(5.0)
M35P356L05	3508 Hampshire Glen Court	5/5/2009	PI	ND(0.50)	ND(0.50)	ND(0.50)	ND(0.50)	ND(0.50)	ND(0.50)	ND(0.50)	ND(0.50)	ND(0.50)	ND(5.0)
M35P356L05	3508 Hampshire Glen Court	5/5/2009	PM	ND(0.50)	ND(0.50)	ND(0.50)	ND(0.50)	ND(0.50)	ND(0.50)	ND(0.50)	ND(0.50)	ND(0.50)	ND(5.0)
M35P356L05	3508 Hampshire Glen Court	6/3/2009	PE	ND(0.50)	ND(0.50)	ND(0.50)	ND(0.50)	ND(0.50)	ND(0.50)	ND(0.50)	ND(0.50)	ND(0.50)	ND(5.0)
M35P356L05	3508 Hampshire Glen Court	6/3/2009	PI	ND(0.50)	ND(0.50)	ND(0.50)	ND(0.50)	ND(0.50)	ND(0.50)	ND(0.50)	ND(0.50)	ND(0.50)	ND(5.0)
M35P356L05	3508 Hampshire Glen Court	6/3/2009	PM	ND(0.50)	ND(0.50)	ND(0.50)	ND(0.50)	ND(0.50)	ND(0.50)	ND(0.50)	ND(0.50)	ND(0.50)	ND(5.0)
M35P356L05	3508 Hampshire Glen Court	7/10/2009	PE	ND(0.50)	ND(0.50)	ND(0.50)	ND(0.50)	ND(0.50)	ND(0.50)	ND(0.50)	ND(0.50)	ND(0.50)	ND(5.0)
M35P356L05	3508 Hampshire Glen Court	7/10/2009	PI	ND(0.50)	ND(0.50)	ND(0.50)	ND(0.50)	ND(0.50)	ND(0.50)	ND(0.50)	ND(0.50)	ND(0.50)	ND(5.0)
M35P356L05	3508 Hampshire Glen Court	7/10/2009	PM	ND(0.50)	ND(0.50)	ND(0.50)	ND(0.50)	ND(0.50)	ND(0.50)	ND(0.50)	ND(0.50)	ND(0.50)	ND(5.0)
M35P356L05	3508 Hampshire Glen Court	8/4/2009	PE	ND(0.50)	ND(0.50)	ND(0.50)	ND(0.50)	ND(0.50)	ND(0.50)	ND(0.50)	ND(0.50)	ND(0.50)	ND(5.0)
M35P356L05	3508 Hampshire Glen Court	8/4/2009	PI	ND(0.50)	ND(0.50)	ND(0.50)	ND(0.50)	ND(0.50)	ND(0.50)	ND(0.50)	ND(0.50)	ND(0.50)	ND(5.0)
M35P356L05	3508 Hampshire Glen Court	8/4/2009	PM	ND(0.50)	ND(0.50)	ND(0.50)	ND(0.50)	ND(0.50)	ND(0.50)	ND(0.50)	ND(0.50)	ND(0.50)	ND(5.0)
M35P356L05	3508 Hampshire Glen Court	9/15/2009	PE	ND(0.50)	ND(0.50)	ND(0.50)	ND(0.50)	ND(0.50)	ND(0.50)	ND(0.50)	ND(0.50)	ND(0.50)	ND(5.0)
M35P356L05	3508 Hampshire Glen Court	9/15/2009	PI	ND(0.50)	ND(0.50)	ND(0.50)	ND(0.50)	ND(0.50)	ND(0.50)	ND(0.50)	ND(0.50)	ND(0.50)	ND(5.0)
M35P356L05	3508 Hampshire Glen Court	9/15/2009	PM	ND(0.50)	ND(0.50)	ND(0.50)	ND(0.50)	ND(0.50)	ND(0.50)	ND(0.50)	ND(0.50)	ND(0.50)	ND(5.0)
M35P356L05	3508 Hampshire Glen Court	10/6/2009	PE	ND(0.50)	ND(0.50)	ND(0.50)	ND(0.50)	ND(0.50)	ND(0.50)	ND(0.50)	ND(0.50)	ND(0.50)	ND(5.0)
M35P356L05	3508 Hampshire Glen Court	10/6/2009	PI	ND(0.50)	ND(0.50)	ND(0.50)	ND(0.50)	ND(0.50)	ND(0.50)	ND(0.50)	ND(0.50)	ND(0.50)	ND(5.0)
M35P356L05	3508 Hampshire Glen Court	10/6/2009	PM	ND(0.50)	ND(0.50)	ND(0.50)	ND(0.50)	ND(0.50)	ND(0.50)	ND(0.50)	ND(0.50)	ND(0.50)	ND(5.0)
M35P356L05	3508 Hampshire Glen Court	11/3/2009	PE	ND(0.50)	ND(0.50)	ND(0.50)	ND(0.50)	ND(0.50)	ND(0.50)	ND(0.50)	ND(0.50)	ND(0.50)	ND(5.0)
M35P356L05	3508 Hampshire Glen Court	11/3/2009	PI	ND(0.50)	ND(0.50)	ND(0.50)	ND(0.50)	ND(0.50)	ND(0.50)	ND(0.50)	ND(0.50)	ND(0.50)	ND(5.0)
M35P356L05	3508 Hampshire Glen Court	11/3/2009	PM	ND(0.50)	ND(0.50)	ND(0.50)	ND(0.50)	ND(0.50)	ND(0.50)	ND(0.50)	ND(0.50)	ND(0.50)	ND(5.0)
M35P356L05	3508 Hampshire Glen Court	12/8/2009	PE	ND(0.50)	ND(0.50)	ND(0.50)	ND(0.50)	ND(0.50)	ND(0.50)	ND(0.50)	ND(0.50)	ND(0.50)	ND(5.0)
M35P356L05	3508 Hampshire Glen Court	12/8/2009	PI	ND(0.50)	ND(0.50)	ND(0.50)	ND(0.50)	ND(0.50)	ND(0.50)	ND(0.50)	ND(0.50)	ND(0.50)	ND(5.0)
M35P356L05	3508 Hampshire Glen Court	12/8/2009	PM	ND(0.50)	ND(0.50)	ND(0.50)	ND(0.50)	ND(0.50)	ND(0.50)	ND(0.50)	ND(0.50)	ND(0.50)	ND(5.0)
M35P356L05	3508 Hampshire Glen Court	1/5/2010	PE	ND(0.50)	ND(0.50)	ND(0.50)	ND(0.50)	ND(0.50)	ND(0.50)	ND(0.50)	ND(0.50)	ND(0.50)	ND(5.0)



**Table 2 - Historical Private Supply Well Analytical Table**

Inactive Exxon Facility #28077  
 14258 Jarrettsville Pike  
 Phoenix, Maryland

Map/Parcel/Lot	Address	Sample Date	POET Sample Point	MTBE (µg/L)	Benzene (µg/L)	Toluene (µg/L)	Ethyl-benzene (µg/L)	Total Xylenes (µg/L)	Naphthalene (µg/L)	DIPE (µg/L)	ETBE (µg/L)	TAME (µg/L)	TBA (µg/L)
M35P356L05	3508 Hampshire Glen Court	1/5/2010	PI	ND(0.50)	ND(0.50)	ND(0.50)	ND(0.50)	ND(0.50)	ND(0.50)	ND(0.50)	ND(0.50)	ND(0.50)	ND(5.0)
M35P356L05	3508 Hampshire Glen Court	1/5/2010	PM	ND(0.50)	ND(0.50)	ND(0.50)	ND(0.50)	ND(0.50)	ND(0.50)	ND(0.50)	ND(0.50)	ND(0.50)	ND(5.0)
M35P356L05	3508 Hampshire Glen Court	2/4/2010	PE	ND(0.50)	ND(0.50)	ND(0.50)	ND(0.50)	ND(0.50)	ND(0.50)	ND(0.50)	ND(0.50)	ND(0.50)	ND(5.0)
M35P356L05	3508 Hampshire Glen Court	2/4/2010	PI	ND(0.50)	ND(0.50)	ND(0.50)	ND(0.50)	ND(0.50)	ND(0.50)	ND(0.50)	ND(0.50)	ND(0.50)	ND(5.0)
M35P356L05	3508 Hampshire Glen Court	2/4/2010	PM	ND(0.50)	ND(0.50)	ND(0.50)	ND(0.50)	ND(0.50)	ND(0.50)	ND(0.50)	ND(0.50)	ND(0.50)	ND(5.0)
M35P356L05	3508 Hampshire Glen Court	3/11/2010	PE	ND(0.50)	ND(0.50)	ND(0.50)	ND(0.50)	ND(0.50)	ND(0.50)	ND(0.50)	ND(0.50)	ND(0.50)	ND(5.0)
M35P356L05	3508 Hampshire Glen Court	3/11/2010	PI	ND(0.50)	ND(0.50)	ND(0.50)	ND(0.50)	ND(0.50)	ND(0.50)	ND(0.50)	ND(0.50)	ND(0.50)	ND(5.0)
M35P356L05	3508 Hampshire Glen Court	3/11/2010	PM	ND(0.50)	ND(0.50)	ND(0.50)	ND(0.50)	ND(0.50)	ND(0.50)	ND(0.50)	ND(0.50)	ND(0.50)	ND(5.0)
M35P356L05	3508 Hampshire Glen Court	4/6/2010	PE	ND(0.50)	ND(0.50)	ND(0.50)	ND(0.50)	ND(0.50)	ND(0.50)	ND(0.50)	ND(0.50)	ND(0.50)	ND(5.0)
M35P356L05	3508 Hampshire Glen Court	4/6/2010	PI	ND(0.50)	ND(0.50)	ND(0.50)	ND(0.50)	ND(0.50)	ND(0.50)	ND(0.50)	ND(0.50)	ND(0.50)	ND(5.0)
M35P356L05	3508 Hampshire Glen Court	4/6/2010	PM	ND(0.50)	ND(0.50)	ND(0.50)	ND(0.50)	ND(0.50)	ND(0.50)	ND(0.50)	ND(0.50)	ND(0.50)	ND(5.0)
M35P356L05	3508 Hampshire Glen Court	5/4/2010	PE	ND(0.50)	ND(0.50)	ND(0.50)	ND(0.50)	ND(0.50)	ND(0.50)	ND(0.50)	ND(0.50)	ND(0.50)	ND(5.0)
M35P356L05	3508 Hampshire Glen Court	5/4/2010	PI	ND(0.50)	ND(0.50)	ND(0.50)	ND(0.50)	ND(0.50)	ND(0.50)	ND(0.50)	ND(0.50)	ND(0.50)	ND(5.0)
M35P356L05	3508 Hampshire Glen Court	5/4/2010	PM	ND(0.50)	ND(0.50)	ND(0.50)	ND(0.50)	ND(0.50)	ND(0.50)	ND(0.50)	ND(0.50)	ND(0.50)	ND(5.0)
M35P356L05	3508 Hampshire Glen Court	6/8/2010	PE	ND(0.50)	ND(0.50)	ND(0.50)	ND(0.50)	ND(0.50)	ND(0.50)	ND(0.50)	ND(0.50)	ND(0.50)	ND(5.0)
M35P356L05	3508 Hampshire Glen Court	6/8/2010	PI	ND(0.50)	ND(0.50)	ND(0.50)	ND(0.50)	ND(0.50)	ND(0.50)	ND(0.50)	ND(0.50)	ND(0.50)	ND(5.0)
M35P356L05	3508 Hampshire Glen Court	6/8/2010	PM	ND(0.50)	ND(0.50)	ND(0.50)	ND(0.50)	ND(0.50)	ND(0.50)	ND(0.50)	ND(0.50)	ND(0.50)	ND(5.0)
M35P356L05	3508 Hampshire Glen Court	7/13/2010	PE	ND(0.50)	ND(0.50)	ND(0.50)	ND(0.50)	ND(0.50)	ND(0.50)	ND(0.50)	ND(0.50)	ND(0.50)	ND(5.0)
M35P356L05	3508 Hampshire Glen Court	7/13/2010	PI	ND(0.50)	ND(0.50)	ND(0.50)	ND(0.50)	ND(0.50)	ND(0.50)	ND(0.50)	ND(0.50)	ND(0.50)	ND(5.0)
M35P356L05	3508 Hampshire Glen Court	7/13/2010	PM	ND(0.50)	ND(0.50)	ND(0.50)	ND(0.50)	ND(0.50)	ND(0.50)	ND(0.50)	ND(0.50)	ND(0.50)	ND(5.0)
M35P356L05	3508 Hampshire Glen Court	11/2/2010	PE	ND(0.50)	ND(0.50)	ND(0.50)	ND(0.50)	ND(0.50)	ND(0.50)	ND(0.50)	ND(0.50)	ND(0.50)	ND(5.0)
M35P356L05	3508 Hampshire Glen Court	11/2/2010	PI	ND(0.50)	ND(0.50)	ND(0.50)	ND(0.50)	ND(0.50)	ND(0.50)	ND(0.50)	ND(0.50)	ND(0.50)	ND(5.0)
M35P356L05	3508 Hampshire Glen Court	11/2/2010	PM	ND(0.50)	ND(0.50)	ND(0.50)	ND(0.50)	ND(0.50)	ND(0.50)	ND(0.50)	ND(0.50)	ND(0.50)	ND(5.0)
M35P356L05	3508 Hampshire Glen Court	1/4/2011	PE	ND(0.50)	ND(0.50)	ND(0.50)	ND(0.50)	ND(0.50)	ND(0.50)	ND(0.50)	ND(0.50)	ND(0.50)	ND(5.0)
M35P356L05	3508 Hampshire Glen Court	1/4/2011	PI	ND(0.50)	ND(0.50)	ND(0.50)	ND(0.50)	ND(0.50)	ND(0.50)	ND(0.50)	ND(0.50)	ND(0.50)	ND(5.0)
M35P356L05	3508 Hampshire Glen Court	1/4/2011	PM	ND(0.50)	ND(0.50)	ND(0.50)	ND(0.50)	ND(0.50)	ND(0.50)	ND(0.50)	ND(0.50)	ND(0.50)	ND(5.0)
M35P356L05	3508 Hampshire Glen Court	2/22/2011	PE	ND(0.50)	ND(0.50)	ND(0.50)	ND(0.50)	ND(0.50)	ND(0.50)	ND(0.50)	ND(0.50)	ND(0.50)	ND(5.0)
M35P356L05	3508 Hampshire Glen Court	2/22/2011	PI	ND(0.50)	ND(0.50)	ND(0.50)	ND(0.50)	ND(0.50)	ND(0.50)	ND(0.50)	ND(0.50)	ND(0.50)	ND(5.0)
M35P356L05	3508 Hampshire Glen Court	2/22/2011	PM	ND(0.50)	ND(0.50)	ND(0.50)	ND(0.50)	ND(0.50)	ND(0.50)	ND(0.50)	ND(0.50)	ND(0.50)	ND(5.0)
M35P356L05	3508 Hampshire Glen Court	3/8/2011	PE	ND(0.50)	ND(0.50)	ND(0.50)	ND(0.50)	ND(0.50)	ND(0.50)	ND(0.50)	ND(0.50)	ND(0.50)	ND(5.0)

**Table 2 - Historical Private Supply Well Analytical Table**

Inactive Exxon Facility #28077  
 14258 Jarrettsville Pike  
 Phoenix, Maryland

Map/Parcel/Lot	Address	Sample Date	POET Sample Point	MTBE (µg/L)	Benzene (µg/L)	Toluene (µg/L)	Ethyl-benzene (µg/L)	Total Xylenes (µg/L)	Naphthalene (µg/L)	DIPE (µg/L)	ETBE (µg/L)	TAME (µg/L)	TBA (µg/L)
M35P356L05	3508 Hampshire Glen Court	3/8/2011	PI	ND(0.50)	ND(0.50)	ND(0.50)	ND(0.50)	ND(0.50)	ND(0.50)	ND(0.50)	ND(0.50)	ND(0.50)	ND(5.0)
M35P356L05	3508 Hampshire Glen Court	3/8/2011	PM	ND(0.50)	ND(0.50)	ND(0.50)	ND(0.50)	ND(0.50)	ND(0.50)	ND(0.50)	ND(0.50)	ND(0.50)	ND(5.0)
M35P356L05	3508 Hampshire Glen Court	4/5/2011	PE	ND(0.50)	ND(0.50)	ND(0.50)	ND(0.50)	ND(0.50)	ND(0.50)	ND(0.50)	ND(0.50)	ND(0.50)	ND(5.0)
M35P356L05	3508 Hampshire Glen Court	4/5/2011	PI	ND(0.50)	ND(0.50)	ND(0.50)	ND(0.50)	ND(0.50)	ND(0.50)	ND(0.50)	ND(0.50)	ND(0.50)	ND(5.0)
M35P356L05	3508 Hampshire Glen Court	4/5/2011	PM	ND(0.50)	ND(0.50)	ND(0.50)	ND(0.50)	ND(0.50)	ND(0.50)	ND(0.50)	ND(0.50)	ND(0.50)	ND(5.0)
M35P356L05	3508 Hampshire Glen Court	5/3/2011	PE	ND(0.50)	ND(0.50)	ND(0.50)	ND(0.50)	ND(0.50)	ND(0.50)	ND(0.50)	ND(0.50)	ND(0.50)	ND(5.0)
M35P356L05	3508 Hampshire Glen Court	5/3/2011	PI	ND(0.50)	ND(0.50)	ND(0.50)	ND(0.50)	ND(0.50)	ND(0.50)	ND(0.50)	ND(0.50)	ND(0.50)	ND(5.0)
M35P356L05	3508 Hampshire Glen Court	5/3/2011	PM	ND(0.50)	ND(0.50)	ND(0.50)	ND(0.50)	ND(0.50)	ND(0.50)	ND(0.50)	ND(0.50)	ND(0.50)	ND(5.0)
M35P356L05	3508 Hampshire Glen Court	6/7/2011	PE	ND(0.50)	ND(0.50)	ND(0.50)	ND(0.50)	ND(0.50)	ND(0.50)	ND(0.50)	ND(0.50)	ND(0.50)	ND(5.0)
M35P356L05	3508 Hampshire Glen Court	6/7/2011	PI	ND(0.50)	ND(0.50)	ND(0.50)	ND(0.50)	ND(0.50)	ND(0.50)	ND(0.50)	ND(0.50)	ND(0.50)	ND(5.0)
M35P356L05	3508 Hampshire Glen Court	6/7/2011	PM	ND(0.50)	ND(0.50)	ND(0.50)	ND(0.50)	ND(0.50)	ND(0.50)	ND(0.50)	ND(0.50)	ND(0.50)	ND(5.0)
M35P356L05	3508 Hampshire Glen Court	8/2/2011	PE	ND(0.50)	ND(0.50)	ND(0.50)	ND(0.50)	ND(0.50)	ND(0.50)	ND(0.50)	ND(0.50)	ND(0.50)	ND(5.0)
M35P356L05	3508 Hampshire Glen Court	8/2/2011	PI	ND(0.50)	ND(0.50)	ND(0.50)	ND(0.50)	ND(0.50)	ND(0.50)	ND(0.50)	ND(0.50)	ND(0.50)	ND(5.0)
M35P356L05	3508 Hampshire Glen Court	8/2/2011	PM	ND(0.50)	ND(0.50)	ND(0.50)	ND(0.50)	ND(0.50)	ND(0.50)	ND(0.50)	ND(0.50)	ND(0.50)	ND(5.0)
M35P356L05	3508 Hampshire Glen Court	9/13/2011	PE	ND(0.50)	ND(0.50)	ND(0.50)	ND(0.50)	ND(0.50)	ND(0.50)	ND(0.50)	ND(0.50)	ND(0.50)	ND(5.0)
M35P356L05	3508 Hampshire Glen Court	9/13/2011	PI	ND(0.50)	ND(0.50)	ND(0.50)	ND(0.50)	ND(0.50)	ND(0.50)	ND(0.50)	ND(0.50)	ND(0.50)	ND(5.0)
M35P356L05	3508 Hampshire Glen Court	9/13/2011	PM	ND(0.50)	ND(0.50)	ND(0.50)	ND(0.50)	ND(0.50)	ND(0.50)	ND(0.50)	ND(0.50)	ND(0.50)	ND(5.0)
M35P356L05	3508 Hampshire Glen Court	10/4/2011	PE	ND(0.50)	ND(0.50)	ND(0.50)	ND(0.50)	ND(0.50)	ND(0.50)	ND(0.50)	ND(0.50)	ND(0.50)	ND(5.0)
M35P356L05	3508 Hampshire Glen Court	10/4/2011	PI	ND(0.50)	ND(0.50)	ND(0.50)	ND(0.50)	ND(0.50)	ND(0.50)	ND(0.50)	ND(0.50)	ND(0.50)	ND(5.0)
M35P356L05	3508 Hampshire Glen Court	10/4/2011	PM	ND(0.50)	ND(0.50)	ND(0.50)	ND(0.50)	ND(0.50)	ND(0.50)	ND(0.50)	ND(0.50)	ND(0.50)	ND(5.0)
M35P356L05	3508 Hampshire Glen Court	11/8/2011	PE	ND(0.50)	ND(0.50)	ND(0.50)	ND(0.50)	ND(0.50)	ND(0.50)	ND(0.50)	ND(0.50)	ND(0.50)	ND(5.0)
M35P356L05	3508 Hampshire Glen Court	11/8/2011	PI	ND(0.50)	ND(0.50)	ND(0.50)	ND(0.50)	ND(0.50)	ND(0.50)	ND(0.50)	ND(0.50)	ND(0.50)	ND(5.0)
M35P356L05	3508 Hampshire Glen Court	11/8/2011	PM	ND(0.50)	ND(0.50)	ND(0.50)	ND(0.50)	ND(0.50)	ND(0.50)	ND(0.50)	ND(0.50)	ND(0.50)	ND(5.0)
M35P356L05	3508 Hampshire Glen Court	12/6/2011	PE	ND(0.50)	ND(0.50)	ND(0.50)	ND(0.50)	ND(0.50)	ND(0.50)	ND(0.50)	ND(0.50)	ND(0.50)	ND(5.0)
M35P356L05	3508 Hampshire Glen Court	12/6/2011	PI	ND(0.50)	ND(0.50)	ND(0.50)	ND(0.50)	ND(0.50)	ND(0.50)	ND(0.50)	ND(0.50)	ND(0.50)	ND(5.0)
M35P356L05	3508 Hampshire Glen Court	12/6/2011	PM	ND(0.50)	ND(0.50)	ND(0.50)	ND(0.50)	ND(0.50)	ND(0.50)	ND(0.50)	ND(0.50)	ND(0.50)	ND(5.0)
M35P356L05	3508 Hampshire Glen Court	1/17/2012	PE	ND(0.50)	ND(0.50)	ND(0.50)	ND(0.50)	ND(0.50)	ND(0.50)	ND(0.50)	ND(0.50)	ND(0.50)	ND(5.0)
M35P356L05	3508 Hampshire Glen Court	1/17/2012	PI	ND(0.50)	ND(0.50)	ND(0.50)	ND(0.50)	ND(0.50)	ND(0.50)	ND(0.50)	ND(0.50)	ND(0.50)	ND(5.0)
M35P356L05	3508 Hampshire Glen Court	1/17/2012	PM	ND(0.50)	ND(0.50)	ND(0.50)	ND(0.50)	ND(0.50)	ND(0.50)	ND(0.50)	ND(0.50)	ND(0.50)	ND(5.0)
M35P356L05	3508 Hampshire Glen Court	3/6/2012	PE	ND(0.50)	ND(0.50)	ND(0.50)	ND(0.50)	ND(0.50)	ND(0.50)	ND(0.50)	ND(0.50)	ND(0.50)	ND(5.0)

**Table 2 - Historical Private Supply Well Analytical Table**

Inactive Exxon Facility #28077  
 14258 Jarrettsville Pike  
 Phoenix, Maryland

Map/Parcel/Lot	Address	Sample Date	POET Sample Point	MTBE (µg/L)	Benzene (µg/L)	Toluene (µg/L)	Ethyl-benzene (µg/L)	Total Xylenes (µg/L)	Naphthalene (µg/L)	DIPE (µg/L)	ETBE (µg/L)	TAME (µg/L)	TBA (µg/L)
M35P356L05	3508 Hampshire Glen Court	3/6/2012	PI	ND(0.50)	ND(0.50)	ND(0.50)	ND(0.50)	ND(0.50)	ND(0.50)	ND(0.50)	ND(0.50)	ND(0.50)	ND(5.0)
M35P356L05	3508 Hampshire Glen Court	3/6/2012	PM	ND(0.50)	ND(0.50)	ND(0.50)	ND(0.50)	ND(0.50)	ND(0.50)	ND(0.50)	ND(0.50)	ND(0.50)	ND(5.0)
M35P356L05	3508 Hampshire Glen Court	4/3/2012	PE	ND(0.50)	ND(0.50)	ND(0.50)	ND(0.50)	ND(0.50)	ND(0.50)	ND(0.50)	ND(0.50)	ND(0.50)	ND(5.0)
M35P356L05	3508 Hampshire Glen Court	4/3/2012	PI	ND(0.50)	ND(0.50)	ND(0.50)	ND(0.50)	ND(0.50)	ND(0.50)	ND(0.50)	ND(0.50)	ND(0.50)	ND(5.0)
M35P356L05	3508 Hampshire Glen Court	4/3/2012	PM	ND(0.50)	ND(0.50)	ND(0.50)	ND(0.50)	ND(0.50)	ND(0.50)	ND(0.50)	ND(0.50)	ND(0.50)	ND(5.0)
M35P356L05	3508 Hampshire Glen Court	6/5/2012	PE	ND(0.50)	ND(0.50)	ND(0.50)	ND(0.50)	ND(0.50)	ND(0.50)	ND(0.50)	ND(0.50)	ND(0.50)	ND(5.0)
M35P356L05	3508 Hampshire Glen Court	6/5/2012	PI	ND(0.50)	ND(0.50)	ND(0.50)	ND(0.50)	ND(0.50)	ND(0.50)	ND(0.50)	ND(0.50)	ND(0.50)	ND(5.0)
M35P356L05	3508 Hampshire Glen Court	6/5/2012	PM	ND(0.50)	ND(0.50)	ND(0.50)	ND(0.50)	ND(0.50)	ND(0.50)	ND(0.50)	ND(0.50)	ND(0.50)	ND(5.0)
M35P356L05	3508 Hampshire Glen Court	7/3/2012	PE	ND(0.50)	ND(0.50)	ND(0.50)	ND(0.50)	ND(0.50)	ND(0.50)	ND(0.50)	ND(0.50)	ND(0.50)	ND(5.0)
M35P356L05	3508 Hampshire Glen Court	7/3/2012	PI	ND(0.50)	ND(0.50)	ND(0.50)	ND(0.50)	ND(0.50)	ND(0.50)	ND(0.50)	ND(0.50)	ND(0.50)	ND(5.0)
M35P356L05	3508 Hampshire Glen Court	7/3/2012	PM	ND(0.50)	ND(0.50)	ND(0.50)	ND(0.50)	ND(0.50)	ND(0.50)	ND(0.50)	ND(0.50)	ND(0.50)	ND(5.0)
M35P356L05	3508 Hampshire Glen Court	8/7/2012	PE	ND(0.50)	ND(0.50)	ND(0.50)	ND(0.50)	ND(0.50)	ND(0.50)	ND(0.50)	ND(0.50)	ND(0.50)	ND(5.0)
M35P356L05	3508 Hampshire Glen Court	8/7/2012	PI	ND(0.50)	ND(0.50)	ND(0.50)	ND(0.50)	ND(0.50)	ND(0.50)	ND(0.50)	ND(0.50)	ND(0.50)	ND(5.0)
M35P356L05	3508 Hampshire Glen Court	8/7/2012	PM	ND(0.50)	ND(0.50)	ND(0.50)	ND(0.50)	ND(0.50)	ND(0.50)	ND(0.50)	ND(0.50)	ND(0.50)	ND(5.0)
M35P356L05	3508 Hampshire Glen Court	9/19/2012	PE	ND(0.50)	ND(0.50)	ND(0.50)	ND(0.50)	ND(0.50)	ND(0.50)	ND(0.50)	ND(0.50)	ND(0.50)	ND(5.0)
M35P356L05	3508 Hampshire Glen Court	9/19/2012	PI	ND(0.50)	ND(0.50)	ND(0.50)	ND(0.50)	ND(0.50)	ND(0.50)	ND(0.50)	ND(0.50)	ND(0.50)	ND(5.0)
M35P356L05	3508 Hampshire Glen Court	9/19/2012	PM	ND(0.50)	ND(0.50)	ND(0.50)	ND(0.50)	ND(0.50)	ND(0.50)	ND(0.50)	ND(0.50)	ND(0.50)	ND(5.0)
M35P356L05	3508 Hampshire Glen Court	10/2/2012	PE	ND(0.50)	ND(0.50)	ND(0.50)	ND(0.50)	ND(0.50)	ND(0.50)	ND(0.50)	ND(0.50)	ND(0.50)	ND(5.0)
M35P356L05	3508 Hampshire Glen Court	10/2/2012	PI	ND(0.50)	ND(0.50)	ND(0.50)	ND(0.50)	ND(0.50)	ND(0.50)	ND(0.50)	ND(0.50)	ND(0.50)	ND(5.0)
M35P356L05	3508 Hampshire Glen Court	10/2/2012	PM	ND(0.50)	ND(0.50)	ND(0.50)	ND(0.50)	ND(0.50)	ND(0.50)	ND(0.50)	ND(0.50)	ND(0.50)	ND(5.0)
M35P356L05	3508 Hampshire Glen Court	11/6/2012	PE	ND(0.50)	ND(0.50)	ND(0.50)	ND(0.50)	ND(0.50)	ND(0.50)	ND(0.50)	ND(0.50)	ND(0.50)	ND(5.0)
M35P356L05	3508 Hampshire Glen Court	11/6/2012	PI	ND(0.50)	ND(0.50)	ND(0.50)	ND(0.50)	ND(0.50)	ND(0.50)	ND(0.50)	ND(0.50)	ND(0.50)	ND(5.0)
M35P356L05	3508 Hampshire Glen Court	11/6/2012	PM	ND(0.50)	ND(0.50)	ND(0.50)	ND(0.50)	ND(0.50)	ND(0.50)	ND(0.50)	ND(0.50)	ND(0.50)	ND(5.0)
M35P356L05	3508 Hampshire Glen Court	1/8/2013	PE	ND(0.50)	ND(0.50)	ND(0.50)	ND(0.50)	ND(0.50)	ND(0.50)	ND(0.50)	ND(0.50)	ND(0.50)	ND(5.0)
M35P356L05	3508 Hampshire Glen Court	1/8/2013	PI	ND(0.50)	ND(0.50)	ND(0.50)	ND(0.50)	ND(0.50)	ND(0.50)	ND(0.50)	ND(0.50)	ND(0.50)	ND(5.0)
M35P356L05	3508 Hampshire Glen Court	1/8/2013	PM	ND(0.50)	ND(0.50)	ND(0.50)	ND(0.50)	ND(0.50)	ND(0.50)	ND(0.50)	ND(0.50)	ND(0.50)	ND(5.0)
M35P356L05	3508 Hampshire Glen Court	2/5/2013	PE	ND(0.50)	ND(0.50)	ND(0.50)	ND(0.50)	ND(0.50)	ND(0.50)	ND(0.50)	ND(0.50)	ND(0.50)	ND(5.0)
M35P356L05	3508 Hampshire Glen Court	2/5/2013	PI	ND(0.50)	ND(0.50)	ND(0.50)	ND(0.50)	ND(0.50)	ND(0.50)	ND(0.50)	ND(0.50)	ND(0.50)	ND(5.0)
M35P356L05	3508 Hampshire Glen Court	2/5/2013	PM	ND(0.50)	ND(0.50)	ND(0.50)	ND(0.50)	ND(0.50)	ND(0.50)	ND(0.50)	ND(0.50)	ND(0.50)	ND(5.0)
M35P356L05	3508 Hampshire Glen Court	3/5/2013	PE	ND(0.50)	ND(0.50)	ND(0.50)	ND(0.50)	ND(0.50)	ND(0.50)	ND(0.50)	ND(0.50)	ND(0.50)	ND(5.0)

**Table 2 - Historical Private Supply Well Analytical Table**

Inactive Exxon Facility #28077  
 14258 Jarrettsville Pike  
 Phoenix, Maryland

Map/Parcel/Lot	Address	Sample Date	POET Sample Point	MTBE (µg/L)	Benzene (µg/L)	Toluene (µg/L)	Ethyl-benzene (µg/L)	Total Xylenes (µg/L)	Naphthalene (µg/L)	DIPE (µg/L)	ETBE (µg/L)	TAME (µg/L)	TBA (µg/L)
M35P356L05	3508 Hampshire Glen Court	3/5/2013	PI	ND(0.50)	ND(0.50)	ND(0.50)	ND(0.50)	ND(0.50)	ND(0.50)	ND(0.50)	ND(0.50)	ND(0.50)	ND(5.0)
M35P356L05	3508 Hampshire Glen Court	3/5/2013	PM	ND(0.50)	ND(0.50)	ND(0.50)	ND(0.50)	ND(0.50)	ND(0.50)	ND(0.50)	ND(0.50)	ND(0.50)	ND(5.0)
M35P356L05	3508 Hampshire Glen Court	4/2/2013	PE	ND(0.50)	ND(0.50)	ND(0.50)	ND(0.50)	ND(0.50)	ND(0.50)	ND(0.50)	ND(0.50)	ND(0.50)	ND(5.0)
M35P356L05	3508 Hampshire Glen Court	4/2/2013	PI	ND(0.50)	ND(0.50)	ND(0.50)	ND(0.50)	ND(0.50)	ND(0.50)	ND(0.50)	ND(0.50)	ND(0.50)	ND(5.0)
M35P356L05	3508 Hampshire Glen Court	4/2/2013	PM	ND(0.50)	ND(0.50)	ND(0.50)	ND(0.50)	ND(0.50)	ND(0.50)	ND(0.50)	ND(0.50)	ND(0.50)	ND(5.0)
M35P356L05	3508 Hampshire Glen Court	5/7/2013	PE	ND(0.50)	ND(0.50)	ND(0.50)	ND(0.50)	ND(0.50)	ND(0.50)	ND(0.50)	ND(0.50)	ND(0.50)	ND(5.0)
M35P356L05	3508 Hampshire Glen Court	5/7/2013	PI	ND(0.50)	ND(0.50)	ND(0.50)	ND(0.50)	ND(0.50)	ND(0.50)	ND(0.50)	ND(0.50)	ND(0.50)	ND(5.0)
M35P356L05	3508 Hampshire Glen Court	5/7/2013	PM	ND(0.50)	ND(0.50)	ND(0.50)	ND(0.50)	ND(0.50)	ND(0.50)	ND(0.50)	ND(0.50)	ND(0.50)	ND(5.0)
M35P356L05	3508 Hampshire Glen Court	6/4/2013	PE	ND(0.50)	ND(0.50)	ND(0.50)	ND(0.50)	ND(0.50)	ND(0.50)	ND(0.50)	ND(0.50)	ND(0.50)	ND(5.0)
M35P356L05	3508 Hampshire Glen Court	6/4/2013	PI	ND(0.50)	ND(0.50)	ND(0.50)	ND(0.50)	ND(0.50)	ND(0.50)	ND(0.50)	ND(0.50)	ND(0.50)	ND(5.0)
M35P356L05	3508 Hampshire Glen Court	6/4/2013	PM	ND(0.50)	ND(0.50)	ND(0.50)	ND(0.50)	ND(0.50)	ND(0.50)	ND(0.50)	ND(0.50)	ND(0.50)	ND(5.0)
M35P356L05	3508 Hampshire Glen Court	7/2/2013	PE	ND(0.50)	ND(0.50)	0.077 J	ND(0.50)	ND(0.50)	ND(0.50)	ND(0.50)	ND(0.50)	ND(0.50)	ND(5.0)
M35P356L05	3508 Hampshire Glen Court	7/2/2013	PI	ND(0.50)	ND(0.50)	ND(0.50)	ND(0.50)	ND(0.50)	ND(0.50)	ND(0.50)	ND(0.50)	ND(0.50)	ND(5.0)
M35P356L05	3508 Hampshire Glen Court	7/2/2013	PM	ND(0.50)	ND(0.50)	ND(0.50)	ND(0.50)	ND(0.50)	ND(0.50)	ND(0.50)	ND(0.50)	ND(0.50)	ND(5.0)
M35P356L05	3508 Hampshire Glen Court	8/6/2013	PE	ND(0.50)	ND(0.50)	ND(0.50)	ND(0.50)	ND(0.50)	ND(0.50)	ND(0.50)	ND(0.50)	ND(0.50)	ND(5.0)
M35P356L05	3508 Hampshire Glen Court	8/6/2013	PI	ND(0.50)	ND(0.50)	ND(0.50)	ND(0.50)	ND(0.50)	ND(0.50)	ND(0.50)	ND(0.50)	ND(0.50)	ND(5.0)
M35P356L05	3508 Hampshire Glen Court	8/6/2013	PM	ND(0.50)	ND(0.50)	ND(0.50)	ND(0.50)	ND(0.50)	ND(0.50)	ND(0.50)	ND(0.50)	ND(0.50)	ND(5.0)
M35P356L05	3508 Hampshire Glen Court	9/10/2013	PE	ND(0.50)	ND(0.50)	ND(0.50)	ND(0.50)	ND(0.50)	ND(0.50)	ND(0.50)	ND(0.50)	ND(0.50)	ND(5.0)
M35P356L05	3508 Hampshire Glen Court	9/10/2013	PI	ND(0.50)	ND(0.50)	ND(0.50)	ND(0.50)	ND(0.50)	ND(0.50)	ND(0.50)	ND(0.50)	ND(0.50)	ND(5.0)
M35P356L05	3508 Hampshire Glen Court	9/10/2013	PM	ND(0.50)	ND(0.50)	ND(0.50)	ND(0.50)	ND(0.50)	ND(0.50)	ND(0.50)	ND(0.50)	ND(0.50)	ND(5.0)
M35P356L05	3508 Hampshire Glen Court	10/8/2013	PE	ND(0.50)	ND(0.50)	ND(0.50)	ND(0.50)	ND(0.50)	ND(0.50)	ND(0.50)	ND(0.50)	ND(0.50)	ND(5.0)
M35P356L05	3508 Hampshire Glen Court	10/8/2013	PI	ND(0.50)	ND(0.50)	ND(0.50)	ND(0.50)	ND(0.50)	ND(0.50)	ND(0.50)	ND(0.50)	ND(0.50)	ND(5.0)
M35P356L05	3508 Hampshire Glen Court	10/8/2013	PM	ND(0.50)	ND(0.50)	ND(0.50)	ND(0.50)	ND(0.50)	ND(0.50)	ND(0.50)	ND(0.50)	ND(0.50)	ND(5.0)
M35P356L05	3508 Hampshire Glen Court	11/5/2013	PE	ND(0.50)	ND(0.50)	ND(0.50)	ND(0.50)	ND(0.50)	ND(0.50)	ND(0.50)	ND(0.50)	ND(0.50)	ND(5.0)
M35P356L05	3508 Hampshire Glen Court	11/5/2013	PI	ND(0.50)	ND(0.50)	ND(0.50)	ND(0.50)	ND(0.50)	ND(0.50)	ND(0.50)	ND(0.50)	ND(0.50)	ND(5.0)
M35P356L05	3508 Hampshire Glen Court	11/5/2013	PM	ND(0.50)	ND(0.50)	ND(0.50)	ND(0.50)	ND(0.50)	ND(0.50)	ND(0.50)	ND(0.50)	ND(0.50)	ND(5.0)
M35P356L05	3508 Hampshire Glen Court	12/3/2013	PE	ND(0.50)	ND(0.50)	ND(0.50)	ND(0.50)	ND(0.50)	ND(0.50)	ND(0.50)	ND(0.50)	ND(0.50)	ND(5.0)
M35P356L05	3508 Hampshire Glen Court	12/3/2013	PI	ND(0.50)	ND(0.50)	ND(0.50)	ND(0.50)	ND(0.50)	ND(0.50)	ND(0.50)	ND(0.50)	ND(0.50)	ND(5.0)
M35P356L05	3508 Hampshire Glen Court	12/3/2013	PM	ND(0.50)	ND(0.50)	ND(0.50)	ND(0.50)	ND(0.50)	ND(0.50)	ND(0.50)	ND(0.50)	ND(0.50)	ND(5.0)
M35P356L05	3508 Hampshire Glen Court	1/7/2014	PE	ND(0.50)	ND(0.50)	ND(0.50)	ND(0.50)	ND(0.50)	ND(0.50)	ND(0.50)	ND(0.50)	ND(0.50)	ND(5.0)

**Table 2 - Historical Private Supply Well Analytical Table**

Inactive Exxon Facility #28077  
 14258 Jarrettsville Pike  
 Phoenix, Maryland

Map/Parcel/Lot	Address	Sample Date	POET Sample Point	MTBE (µg/L)	Benzene (µg/L)	Toluene (µg/L)	Ethyl-benzene (µg/L)	Total Xylenes (µg/L)	Naphthalene (µg/L)	DIPE (µg/L)	ETBE (µg/L)	TAME (µg/L)	TBA (µg/L)
M35P356L05	3508 Hampshire Glen Court	1/7/2014	PI	ND(0.50)	ND(0.50)	ND(0.50)	ND(0.50)	ND(0.50)	ND(0.50)	ND(0.50)	ND(0.50)	ND(0.50)	ND(5.0)
M35P356L05	3508 Hampshire Glen Court	1/7/2014	PM	ND(0.50)	ND(0.50)	ND(0.50)	ND(0.50)	ND(0.50)	ND(0.50)	ND(0.50)	ND(0.50)	ND(0.50)	ND(5.0)
M35P356L05	3508 Hampshire Glen Court	2/4/2014	PE	ND(0.50)	ND(0.50)	ND(0.50)	ND(0.50)	ND(0.50)	ND(0.50)	ND(0.50)	ND(0.50)	ND(0.50)	ND(5.0)
M35P356L05	3508 Hampshire Glen Court	2/4/2014	PI	ND(0.50)	ND(0.50)	ND(0.50)	ND(0.50)	ND(0.50)	ND(0.50)	ND(0.50)	ND(0.50)	ND(0.50)	ND(5.0)
M35P356L05	3508 Hampshire Glen Court	2/4/2014	PM	ND(0.50)	ND(0.50)	ND(0.50)	ND(0.50)	ND(0.50)	ND(0.50)	ND(0.50)	ND(0.50)	ND(0.50)	ND(5.0)
M35P356L05	3508 Hampshire Glen Court	4/8/2014	PE	ND(0.50)	ND(0.50)	ND(0.50)	ND(0.50)	ND(0.50)	ND(0.50)	ND(0.50)	ND(0.50)	ND(0.50)	ND(5.0)
M35P356L05	3508 Hampshire Glen Court	4/8/2014	PI	ND(0.50)	ND(0.50)	ND(0.50)	ND(0.50)	ND(0.50)	ND(0.50)	ND(0.50)	ND(0.50)	ND(0.50)	ND(5.0)
M35P356L05	3508 Hampshire Glen Court	4/8/2014	PM	ND(0.50)	ND(0.50)	ND(0.50)	ND(0.50)	ND(0.50)	ND(0.50)	ND(0.50)	ND(0.50)	ND(0.50)	ND(5.0)
M35P356L05	3508 Hampshire Glen Court	5/6/2014	PE	ND(0.50)	ND(0.50)	ND(0.50)	ND(0.50)	ND(0.50)	ND(0.50)	ND(0.50)	ND(0.50)	ND(0.50)	ND(5.0)
M35P356L05	3508 Hampshire Glen Court	5/6/2014	PI	ND(0.50)	ND(0.50)	ND(0.50)	ND(0.50)	ND(0.50)	ND(0.50)	ND(0.50)	ND(0.50)	ND(0.50)	ND(5.0)
M35P356L05	3508 Hampshire Glen Court	5/6/2014	PM	ND(0.50)	ND(0.50)	ND(0.50)	ND(0.50)	ND(0.50)	ND(0.50)	ND(0.50)	ND(0.50)	ND(0.50)	ND(5.0)
M35P356L05	3508 Hampshire Glen Court	6/17/2014	PE	ND(0.50)	ND(0.50)	ND(0.50)	ND(0.50)	ND(0.50)	ND(0.50)	ND(0.50)	ND(0.50)	ND(0.50)	ND(5.0)
M35P356L05	3508 Hampshire Glen Court	6/17/2014	PI	ND(0.50)	ND(0.50)	ND(0.50)	ND(0.50)	ND(0.50)	ND(0.50)	ND(0.50)	ND(0.50)	ND(0.50)	ND(5.0)
M35P356L05	3508 Hampshire Glen Court	6/17/2014	PM	ND(0.50)	ND(0.50)	ND(0.50)	ND(0.50)	ND(0.50)	ND(0.50)	ND(0.50)	ND(0.50)	ND(0.50)	ND(5.0)
M35P356L05	3508 Hampshire Glen Court	7/8/2014	PE	ND(0.50)	ND(0.50)	ND(0.50)	ND(0.50)	ND(0.50)	ND(0.50)	ND(0.50)	ND(0.50)	ND(0.50)	ND(5.0)
M35P356L05	3508 Hampshire Glen Court	7/8/2014	PI	ND(0.50)	ND(0.50)	ND(0.50)	ND(0.50)	ND(0.50)	ND(0.50)	ND(0.50)	ND(0.50)	ND(0.50)	ND(5.0)
M35P356L05	3508 Hampshire Glen Court	7/8/2014	PM	ND(0.50)	ND(0.50)	ND(0.50)	ND(0.50)	ND(0.50)	ND(0.50)	ND(0.50)	ND(0.50)	ND(0.50)	ND(5.0)
M35P356L05	3508 Hampshire Glen Court	9/9/2014	PE	ND(0.50)	ND(0.50)	ND(0.50)	ND(0.50)	ND(0.50)	ND(0.50)	ND(0.50)	ND(0.50)	ND(0.50)	ND(5.0)
M35P356L05	3508 Hampshire Glen Court	9/9/2014	PI	ND(0.50)	ND(0.50)	ND(0.50)	ND(0.50)	ND(0.50)	ND(0.50)	ND(0.50)	ND(0.50)	ND(0.50)	ND(5.0)
M35P356L05	3508 Hampshire Glen Court	9/9/2014	PM	ND(0.50)	ND(0.50)	ND(0.50)	ND(0.50)	ND(0.50)	ND(0.50)	ND(0.50)	ND(0.50)	ND(0.50)	ND(5.0)
M35P356L05	3508 Hampshire Glen Court	10/7/2014	PE	ND(0.50)	ND(0.50)	ND(0.50)	ND(0.50)	ND(0.50)	ND(0.50)	ND(0.50)	ND(0.50)	ND(0.50)	ND(5.0)
M35P356L05	3508 Hampshire Glen Court	10/7/2014	PI	ND(0.50)	ND(0.50)	ND(0.50)	ND(0.50)	ND(0.50)	ND(0.50)	ND(0.50)	ND(0.50)	ND(0.50)	ND(5.0)
M35P356L05	3508 Hampshire Glen Court	10/7/2014	PM	ND(0.50)	ND(0.50)	ND(0.50)	ND(0.50)	ND(0.50)	ND(0.50)	ND(0.50)	ND(0.50)	ND(0.50)	ND(5.0)
M35P356L05	3508 Hampshire Glen Court	12/2/2014	PE	ND(0.50)	ND(0.50)	ND(0.50)	ND(0.50)	ND(0.50)	ND(0.50)	ND(0.50)	ND(0.50)	ND(0.50)	ND(5.0)
M35P356L05	3508 Hampshire Glen Court	12/2/2014	PI	ND(0.50)	ND(0.50)	ND(0.50)	ND(0.50)	ND(0.50)	ND(0.50)	ND(0.50)	ND(0.50)	ND(0.50)	ND(5.0)
M35P356L05	3508 Hampshire Glen Court	12/2/2014	PM	ND(0.50)	ND(0.50)	ND(0.50)	ND(0.50)	ND(0.50)	ND(0.50)	ND(0.50)	ND(0.50)	ND(0.50)	ND(5.0)
M35P356L05	3508 Hampshire Glen Court	3/3/2015	PE	ND(0.5)	ND(0.5)	ND(0.5)	ND(0.5)	ND(0.5)	ND(0.5)	ND(0.5)	ND(0.5)	ND(0.5)	ND(25)
M35P356L05	3508 Hampshire Glen Court	3/3/2015	PI	ND(0.5)	ND(0.5)	ND(0.5)	ND(0.5)	ND(0.5)	ND(0.5)	ND(0.5)	ND(0.5)	ND(0.5)	ND(25)
M35P356L05	3508 Hampshire Glen Court	3/3/2015	PM	ND(0.5)	ND(0.5)	ND(0.5)	ND(0.5)	ND(0.5)	ND(0.5)	ND(0.5)	ND(0.5)	ND(0.5)	ND(25)
M35P356L05	3508 Hampshire Glen Court	4/7/2015	PE	ND(0.5)	ND(0.5)	ND(0.5)	ND(0.5)	ND(0.5)	ND(0.5)	ND(0.5)	ND(0.5)	ND(0.5)	ND(25)



**Table 2 - Historical Private Supply Well Analytical Table**

Inactive Exxon Facility #28077  
 14258 Jarrettsville Pike  
 Phoenix, Maryland

Map/Parcel/Lot	Address	Sample Date	POET Sample Point	MTBE (µg/L)	Benzene (µg/L)	Toluene (µg/L)	Ethyl-benzene (µg/L)	Total Xylenes (µg/L)	Naphthalene (µg/L)	DIPE (µg/L)	ETBE (µg/L)	TAME (µg/L)	TBA (µg/L)
M35P356L05	3508 Hampshire Glen Court	4/7/2015	PI	ND(0.5)	ND(0.5)	ND(0.5)	ND(0.5)	ND(0.5)	ND(0.5)	ND(0.5)	ND(0.5)	ND(0.5)	ND(25)
M35P356L05	3508 Hampshire Glen Court	4/7/2015	PM	ND(0.5)	ND(0.5)	ND(0.5)	ND(0.5)	ND(0.5)	ND(0.5)	ND(0.5)	ND(0.5)	ND(0.5)	ND(25)
M35P356L05	3508 Hampshire Glen Court	5/5/2015	PE	ND(0.5)	ND(0.5)	ND(0.5)	ND(0.5)	ND(0.5)	ND(0.5)	ND(0.5)	ND(0.5)	ND(0.5)	ND(25)
M35P356L05	3508 Hampshire Glen Court	5/5/2015	PI	ND(0.5)	ND(0.5)	ND(0.5)	ND(0.5)	ND(0.5)	ND(0.5)	ND(0.5)	ND(0.5)	ND(0.5)	ND(25)
M35P356L05	3508 Hampshire Glen Court	5/5/2015	PM	ND(0.5)	ND(0.5)	ND(0.5)	ND(0.5)	ND(0.5)	ND(0.5)	ND(0.5)	ND(0.5)	ND(0.5)	ND(25)
M35P356L05	3508 Hampshire Glen Court	7/7/2015	PE	ND(0.5)	ND(0.5)	ND(0.5)	ND(0.5)	ND(0.5)	ND(0.5)	ND(0.5)	ND(0.5)	ND(0.5)	ND(25)
M35P356L05	3508 Hampshire Glen Court	7/7/2015	PI	ND(0.5)	ND(0.5)	ND(0.5)	ND(0.5)	ND(0.5)	ND(0.5)	ND(0.5)	ND(0.5)	ND(0.5)	ND(25)
M35P356L05	3508 Hampshire Glen Court	7/7/2015	PM	ND(0.5)	ND(0.5)	ND(0.5)	ND(0.5)	ND(0.5)	ND(0.5)	ND(0.5)	ND(0.5)	ND(0.5)	ND(25)
M35P356L05	3508 Hampshire Glen Court	8/4/2015	PE	ND(0.5)	ND(0.5)	ND(0.5)	ND(0.5)	ND(0.5)	ND(0.5)	ND(0.5)	ND(0.5)	ND(0.5)	ND(25)
M35P356L05	3508 Hampshire Glen Court	8/4/2015	PI	ND(0.5)	ND(0.5)	ND(0.5)	ND(0.5)	ND(0.5)	ND(0.5)	ND(0.5)	ND(0.5)	ND(0.5)	ND(25)
M35P356L05	3508 Hampshire Glen Court	8/4/2015	PM	ND(0.5)	ND(0.5)	ND(0.5)	ND(0.5)	ND(0.5)	ND(0.5)	ND(0.5)	ND(0.5)	ND(0.5)	ND(25)
M35P356L05	3508 Hampshire Glen Court	9/15/2015	PE	ND(0.5)	ND(0.5)	ND(0.5)	ND(0.5)	ND(0.5)	ND(0.5)	ND(0.5)	ND(0.5)	ND(0.5)	ND(25)
M35P356L05	3508 Hampshire Glen Court	9/15/2015	PI	ND(0.5)	ND(0.5)	ND(0.5)	ND(0.5)	ND(0.5)	ND(0.5)	ND(0.5)	ND(0.5)	ND(0.5)	ND(25)
M35P356L05	3508 Hampshire Glen Court	9/15/2015	PM	ND(0.5)	ND(0.5)	ND(0.5)	ND(0.5)	ND(0.5)	ND(0.5)	ND(0.5)	ND(0.5)	ND(0.5)	ND(25)
M35P356L05	3508 Hampshire Glen Court	10/6/2015	PE	ND(0.5)	ND(0.5)	ND(0.5)	ND(0.5)	ND(0.5)	ND(0.5)	ND(0.5)	ND(0.5)	ND(0.5)	ND(25)
M35P356L05	3508 Hampshire Glen Court	10/6/2015	PI	ND(0.5)	ND(0.5)	ND(0.5)	ND(0.5)	ND(0.5)	ND(0.5)	ND(0.5)	ND(0.5)	ND(0.5)	ND(25)
M35P356L05	3508 Hampshire Glen Court	10/6/2015	PM	ND(0.5)	ND(0.5)	ND(0.5)	ND(0.5)	ND(0.5)	ND(0.5)	ND(0.5)	ND(0.5)	ND(0.5)	ND(25)
M35P356L05	3508 Hampshire Glen Court	11/3/2015	PE	ND(0.5)	ND(0.5)	ND(0.5)	ND(0.5)	ND(0.5)	ND(0.5)	ND(0.5)	ND(0.5)	ND(0.5)	ND(25)
M35P356L05	3508 Hampshire Glen Court	11/3/2015	PI	ND(0.5)	ND(0.5)	ND(0.5)	ND(0.5)	ND(0.5)	ND(0.5)	ND(0.5)	ND(0.5)	ND(0.5)	ND(25)
M35P356L05	3508 Hampshire Glen Court	11/3/2015	PM	ND(0.5)	ND(0.5)	ND(0.5)	ND(0.5)	ND(0.5)	ND(0.5)	ND(0.5)	ND(0.5)	ND(0.5)	ND(25)
M35P356L05	3508 Hampshire Glen Court	12/8/2015	PE	ND(0.5)	ND(0.5)	ND(0.5)	ND(0.5)	ND(0.5)	ND(0.5)	ND(0.5)	ND(0.5)	ND(0.5)	ND(25)
M35P356L05	3508 Hampshire Glen Court	12/8/2015	PI	ND(0.5)	ND(0.5)	ND(0.5)	ND(0.5)	ND(0.5)	ND(0.5)	ND(0.5)	ND(0.5)	ND(0.5)	ND(25)
M35P356L05	3508 Hampshire Glen Court	12/8/2015	PM	ND(0.5)	ND(0.5)	ND(0.5)	ND(0.5)	ND(0.5)	ND(0.5)	ND(0.5)	ND(0.5)	ND(0.5)	ND(25)
M35P356L05	3508 Hampshire Glen Court	1/5/2016	PE	ND(0.5)	ND(0.5)	ND(0.5)	ND(0.5)	ND(0.5)	ND(0.5)	ND(0.5)	ND(0.5)	ND(0.5)	ND(25)
M35P356L05	3508 Hampshire Glen Court	1/5/2016	PI	ND(0.5)	ND(0.5)	ND(0.5)	ND(0.5)	ND(0.5)	ND(0.5)	ND(0.5)	ND(0.5)	ND(0.5)	ND(25)
M35P356L05	3508 Hampshire Glen Court	1/5/2016	PM	ND(0.5)	ND(0.5)	ND(0.5)	ND(0.5)	ND(0.5)	ND(0.5)	ND(0.5)	ND(0.5)	ND(0.5)	ND(25)
M35P356L05	3508 Hampshire Glen Court	2/2/2016	PE	ND(0.5)	ND(0.5)	ND(0.5)	ND(0.5)	ND(0.5)	ND(0.5)	ND(0.5)	ND(0.5)	ND(0.5)	ND(25)
M35P356L05	3508 Hampshire Glen Court	2/2/2016	PI	ND(0.5)	ND(0.5)	ND(0.5)	ND(0.5)	ND(0.5)	ND(0.5)	ND(0.5)	ND(0.5)	ND(0.5)	ND(25)
M35P356L05	3508 Hampshire Glen Court	2/2/2016	PM	ND(0.5)	ND(0.5)	ND(0.5)	ND(0.5)	ND(0.5)	ND(0.5)	ND(0.5)	ND(0.5)	ND(0.5)	ND(25)
M35P356L05	3508 Hampshire Glen Court	3/8/2016	PE	ND(0.5)	ND(0.5)	ND(0.5)	ND(0.5)	ND(0.5)	ND(0.5)	ND(0.5)	ND(0.5)	ND(0.5)	ND(25)

**Table 2 - Historical Private Supply Well Analytical Table**

Inactive Exxon Facility #28077  
 14258 Jarrettsville Pike  
 Phoenix, Maryland

Map/Parcel/Lot	Address	Sample Date	POET Sample Point	MTBE (µg/L)	Benzene (µg/L)	Toluene (µg/L)	Ethyl-benzene (µg/L)	Total Xylenes (µg/L)	Naphthalene (µg/L)	DIPE (µg/L)	ETBE (µg/L)	TAME (µg/L)	TBA (µg/L)
M35P356L05	3508 Hampshire Glen Court	3/8/2016	PI	ND(0.5)	ND(0.5)	ND(0.5)	ND(0.5)	ND(0.5)	ND(0.5)	ND(0.5)	ND(0.5)	ND(0.5)	ND(25)
M35P356L05	3508 Hampshire Glen Court	3/8/2016	PM	ND(0.5)	ND(0.5)	ND(0.5)	ND(0.5)	ND(0.5)	ND(0.5)	ND(0.5)	ND(0.5)	ND(0.5)	ND(25)
M35P356L05	3508 Hampshire Glen Court	5/3/2016	PE	ND(0.5)	ND(0.5)	ND(0.5)	ND(0.5)	ND(0.5)	ND(0.5)	ND(0.5)	ND(0.5)	ND(0.5)	ND(25)
M35P356L05	3508 Hampshire Glen Court	5/3/2016	PI	ND(0.5)	ND(0.5)	ND(0.5)	ND(0.5)	ND(0.5)	ND(0.5)	ND(0.5)	ND(0.5)	ND(0.5)	ND(25)
M35P356L05	3508 Hampshire Glen Court	5/3/2016	PM	ND(0.5)	ND(0.5)	ND(0.5)	ND(0.5)	ND(0.5)	ND(0.5)	ND(0.5)	ND(0.5)	ND(0.5)	ND(25)
M35P356L05	3508 Hampshire Glen Court	6/7/2016	PE	ND(0.5)	ND(0.5)	ND(0.5)	ND(0.5)	ND(0.5)	ND(0.5)	ND(0.5)	ND(0.5)	ND(0.5)	ND(25)
M35P356L05	3508 Hampshire Glen Court	6/7/2016	PI	ND(0.5)	ND(0.5)	ND(0.5)	ND(0.5)	ND(0.5)	ND(0.5)	ND(0.5)	ND(0.5)	ND(0.5)	ND(25)
M35P356L05	3508 Hampshire Glen Court	6/7/2016	PM	ND(0.5)	ND(0.5)	ND(0.5)	ND(0.5)	ND(0.5)	ND(0.5)	ND(0.5)	ND(0.5)	ND(0.5)	ND(25)
M35P356L05	3508 Hampshire Glen Court	7/12/2016	PE	ND(0.5)	ND(0.5)	ND(0.5)	ND(0.5)	ND(0.5)	ND(0.5)	ND(0.5)	ND(0.5)	ND(0.5)	ND(25)
M35P356L05	3508 Hampshire Glen Court	7/12/2016	PI	ND(0.5)	ND(0.5)	ND(0.5)	ND(0.5)	ND(0.5)	ND(0.5)	ND(0.5)	ND(0.5)	ND(0.5)	ND(25)
M35P356L05	3508 Hampshire Glen Court	7/12/2016	PM	ND(0.5)	ND(0.5)	ND(0.5)	ND(0.5)	ND(0.5)	ND(0.5)	ND(0.5)	ND(0.5)	ND(0.5)	ND(25)
M35P356L05	3508 Hampshire Glen Court	9/13/2016	PE	ND(0.5)	ND(0.5)	ND(0.5)	ND(0.5)	ND(0.5)	ND(0.5)	ND(0.5)	ND(0.5)	ND(0.5)	ND(25)
M35P356L05	3508 Hampshire Glen Court	9/13/2016	PI	ND(0.5)	ND(0.5)	ND(0.5)	ND(0.5)	ND(0.5)	ND(0.5)	ND(0.5)	ND(0.5)	ND(0.5)	ND(25)
M35P356L05	3508 Hampshire Glen Court	9/13/2016	PM	ND(0.5)	ND(0.5)	ND(0.5)	ND(0.5)	ND(0.5)	ND(0.5)	ND(0.5)	ND(0.5)	ND(0.5)	ND(25)
M35P356L05	3508 Hampshire Glen Court	10/4/2016	PE	ND(0.5)	ND(0.5)	ND(0.5)	ND(0.5)	ND(0.5)	ND(0.5)	ND(0.5)	ND(0.5)	ND(0.5)	ND(25)
M35P356L05	3508 Hampshire Glen Court	10/4/2016	PI	ND(0.5)	ND(0.5)	ND(0.5)	ND(0.5)	ND(0.5)	ND(0.5)	ND(0.5)	ND(0.5)	ND(0.5)	ND(25)
M35P356L05	3508 Hampshire Glen Court	10/4/2016	PM	ND(0.5)	ND(0.5)	0.1 J	ND(0.5)	ND(0.5)	ND(0.5)	ND(0.5)	ND(0.5)	ND(0.5)	ND(25)
M35P356L05	3508 Hampshire Glen Court	11/8/2016	PE	ND(0.5)	ND(0.5)	ND(0.5)	ND(0.5)	ND(0.5)	ND(0.5)	ND(0.5)	ND(0.5)	ND(0.5)	ND(25)
M35P356L05	3508 Hampshire Glen Court	11/8/2016	PI	ND(0.5)	ND(0.5)	ND(0.5)	ND(0.5)	ND(0.5)	ND(0.5)	ND(0.5)	ND(0.5)	ND(0.5)	ND(25)
M35P356L05	3508 Hampshire Glen Court	11/8/2016	PM	ND(0.5)	ND(0.5)	ND(0.5)	ND(0.5)	ND(0.5)	ND(0.5)	ND(0.5)	ND(0.5)	ND(0.5)	ND(25)
M35P356L05	3508 Hampshire Glen Court	12/6/2016	PE	ND(0.5)	ND(0.5)	ND(0.5)	ND(0.5)	ND(0.5)	ND(0.5)	ND(0.5)	ND(0.5)	ND(0.5)	ND(25)
M35P356L05	3508 Hampshire Glen Court	12/6/2016	PI	ND(0.5)	ND(0.5)	ND(0.5)	ND(0.5)	ND(0.5)	ND(0.5)	ND(0.5)	ND(0.5)	ND(0.5)	ND(25)
M35P356L05	3508 Hampshire Glen Court	12/6/2016	PM	ND(0.5)	ND(0.5)	ND(0.5)	ND(0.5)	ND(0.5)	ND(0.5)	ND(0.5)	ND(0.5)	ND(0.5)	ND(25)
M35P356L05	3508 Hampshire Glen Court	1/10/2017	PE	ND(0.5)	ND(0.5)	ND(0.5)	ND(0.5)	ND(0.5)	ND(0.5)	ND(0.5)	ND(0.5)	ND(0.5)	ND(25)
M35P356L05	3508 Hampshire Glen Court	1/10/2017	PI	ND(0.5)	ND(0.5)	ND(0.5)	ND(0.5)	ND(0.5)	ND(0.5)	ND(0.5)	ND(0.5)	ND(0.5)	ND(25)
M35P356L05	3508 Hampshire Glen Court	1/10/2017	PM	ND(0.5)	ND(0.5)	ND(0.5)	ND(0.5)	ND(0.5)	ND(0.5)	ND(0.5)	ND(0.5)	ND(0.5)	ND(25)
M35P356L05	3508 Hampshire Glen Court	2/7/2017	PE	ND(0.5)	ND(0.5)	ND(0.5)	ND(0.5)	ND(0.5)	ND(0.5)	ND(0.5)	ND(0.5)	ND(0.5)	ND(25)
M35P356L05	3508 Hampshire Glen Court	2/7/2017	PI	ND(0.5)	ND(0.5)	ND(0.5)	ND(0.5)	ND(0.5)	ND(0.5)	ND(0.5)	ND(0.5)	ND(0.5)	ND(25)
M35P356L05	3508 Hampshire Glen Court	2/7/2017	PM	ND(0.5)	ND(0.5)	ND(0.5)	ND(0.5)	ND(0.5)	ND(0.5)	ND(0.5)	ND(0.5)	ND(0.5)	ND(25)
M35P356L05	3508 Hampshire Glen Court	4/4/2017	PE	ND(0.5)	ND(0.5)	ND(0.5)	ND(0.5)	ND(0.5)	ND(0.5)	ND(0.5)	ND(0.5)	ND(0.5)	ND(25)

**Table 2 - Historical Private Supply Well Analytical Table**

Inactive Exxon Facility #28077  
 14258 Jarrettsville Pike  
 Phoenix, Maryland

Map/Parcel/Lot	Address	Sample Date	POET Sample Point	MTBE (µg/L)	Benzene (µg/L)	Toluene (µg/L)	Ethyl-benzene (µg/L)	Total Xylenes (µg/L)	Naphthalene (µg/L)	DIPE (µg/L)	ETBE (µg/L)	TAME (µg/L)	TBA (µg/L)
M35P356L05	3508 Hampshire Glen Court	4/4/2017	PI	ND(0.5)	ND(0.5)	ND(0.5)	ND(0.5)	ND(0.5)	ND(0.5)	ND(0.5)	ND(0.5)	ND(0.5)	ND(25)
M35P356L05	3508 Hampshire Glen Court	4/4/2017	PM	ND(0.5)	ND(0.5)	ND(0.5)	ND(0.5)	ND(0.5)	ND(0.5)	ND(0.5)	ND(0.5)	ND(0.5)	ND(25)
M35P356L05	3508 Hampshire Glen Court	6/6/2017	PE	ND(0.5)	ND(0.5)	ND(0.5)	ND(0.5)	ND(0.5)	ND(0.5)	ND(0.5)	ND(0.5)	ND(0.5)	ND(25)
M35P356L05	3508 Hampshire Glen Court	6/6/2017	PI	ND(0.5)	ND(0.5)	ND(0.5)	ND(0.5)	ND(0.5)	ND(0.5)	ND(0.5)	ND(0.5)	ND(0.5)	ND(25)
M35P356L05	3508 Hampshire Glen Court	6/6/2017	PM	ND(0.5)	ND(0.5)	ND(0.5)	ND(0.5)	ND(0.5)	ND(0.5)	ND(0.5)	ND(0.5)	ND(0.5)	ND(25)
M35P356L05	3508 Hampshire Glen Court	9/12/2017	PE	ND(0.5)	ND(0.5)	ND(0.5)	ND(0.5)	ND(0.5)	ND(0.5)	ND(0.5)	ND(0.5)	ND(0.5)	ND(25)
M35P356L05	3508 Hampshire Glen Court	9/12/2017	PI	ND(0.5)	ND(0.5)	ND(0.5)	ND(0.5)	ND(0.5)	ND(0.5)	ND(0.5)	ND(0.5)	ND(0.5)	ND(25)
M35P356L05	3508 Hampshire Glen Court	9/12/2017	PM	ND(0.5)	ND(0.5)	ND(0.5)	ND(0.5)	ND(0.5)	ND(0.5)	ND(0.5)	ND(0.5)	ND(0.5)	ND(25)
M35P356L05	3508 Hampshire Glen Court	10/3/2017	PE	ND(0.5)	ND(0.5)	0.1 J	ND(0.5)	ND(0.5)	ND(0.5)	ND(0.5)	ND(0.5)	ND(0.5)	ND(25)
M35P356L05	3508 Hampshire Glen Court	10/3/2017	PI	ND(0.5)	ND(0.5)	ND(0.5)	ND(0.5)	ND(0.5)	ND(0.5)	ND(0.5)	ND(0.5)	ND(0.5)	ND(25)
M35P356L05	3508 Hampshire Glen Court	10/3/2017	PM	ND(0.5)	ND(0.5)	ND(0.5)	ND(0.5)	ND(0.5)	ND(0.5)	ND(0.5)	ND(0.5)	ND(0.5)	ND(25)
M35P356L05	3508 Hampshire Glen Court	11/8/2017	PE	ND(0.5)	ND(0.5)	ND(0.5)	ND(0.5)	ND(0.5)	ND(0.5)	ND(0.5)	ND(0.5)	ND(0.5)	ND(25)
M35P356L05	3508 Hampshire Glen Court	11/8/2017	PI	ND(0.5)	ND(0.5)	ND(0.5)	ND(0.5)	ND(0.5)	ND(0.5)	ND(0.5)	ND(0.5)	ND(0.5)	ND(25)
M35P356L05	3508 Hampshire Glen Court	11/8/2017	PM	ND(0.5)	ND(0.5)	ND(0.5)	ND(0.5)	ND(0.5)	ND(0.5)	ND(0.5)	ND(0.5)	ND(0.5)	ND(25)
M35P356L05	3508 Hampshire Glen Court	12/5/2017	PE	ND(0.5)	ND(0.5)	ND(0.5)	ND(0.5)	ND(0.5)	ND(0.5)	ND(0.5)	ND(0.5)	ND(0.5)	ND(25)
M35P356L05	3508 Hampshire Glen Court	12/5/2017	PI	ND(0.5)	ND(0.5)	ND(0.5)	ND(0.5)	ND(0.5)	ND(0.5)	ND(0.5)	ND(0.5)	ND(0.5)	ND(25)
M35P356L05	3508 Hampshire Glen Court	12/5/2017	PM	ND(0.5)	ND(0.5)	ND(0.5)	ND(0.5)	ND(0.5)	ND(0.5)	ND(0.5)	ND(0.5)	ND(0.5)	ND(25)
M35P356L05	3508 Hampshire Glen Court	1/9/2018	PE	ND(0.5)	ND(0.5)	ND(0.5)	ND(0.5)	ND(0.5)	ND(0.5)	ND(0.5)	ND(0.5)	ND(0.5)	ND(25)
M35P356L05	3508 Hampshire Glen Court	1/9/2018	PI	ND(0.5)	ND(0.5)	ND(0.5)	0.1 J	0.7	ND(0.5)	ND(0.5)	ND(0.5)	ND(0.5)	ND(25)
M35P356L05	3508 Hampshire Glen Court	1/9/2018	PM	ND(0.5)	ND(0.5)	ND(0.5)	ND(0.5)	ND(0.5)	ND(0.5)	ND(0.5)	ND(0.5)	ND(0.5)	ND(25)
M35P356L05	3508 Hampshire Glen Court	2/6/2018	PE	ND(0.20)	ND(0.10)	ND(0.10)	ND(0.30)	ND(0.10)	ND(0.30)	ND(0.10)	ND(0.060)	ND(0.10)	ND(0.50)
M35P356L05	3508 Hampshire Glen Court	2/6/2018	PI	ND(0.20)	ND(0.10)	ND(0.10)	ND(0.30)	ND(0.10)	ND(0.30)	ND(0.10)	ND(0.060)	ND(0.10)	ND(0.50)
M35P356L05	3508 Hampshire Glen Court	2/6/2018	PM	ND(0.20)	ND(0.10)	ND(0.10)	ND(0.30)	ND(0.10)	ND(0.30)	ND(0.10)	ND(0.060)	ND(0.10)	ND(0.50)
M35P356L05	3508 Hampshire Glen Court	3/6/2018	PE	ND(0.5)	ND(0.5)	ND(0.5)	ND(0.5)	ND(0.5)	ND(0.5)	ND(0.5)	ND(0.5)	ND(0.5)	ND(25)
M35P356L05	3508 Hampshire Glen Court	3/6/2018	PI	ND(0.5)	ND(0.5)	ND(0.5)	ND(0.5)	ND(0.5)	ND(0.5)	ND(0.5)	ND(0.5)	ND(0.5)	ND(25)
M35P356L05	3508 Hampshire Glen Court	3/6/2018	PM	ND(0.5)	ND(0.5)	ND(0.5)	ND(0.5)	ND(0.5)	ND(0.5)	ND(0.5)	ND(0.5)	ND(0.5)	ND(25)
M35P356L05	3508 Hampshire Glen Court	5/8/2018	PE	ND(0.5)	ND(0.5)	ND(0.5)	ND(0.5)	ND(0.5)	ND(0.5)	ND(0.5)	ND(0.5)	ND(0.5)	ND(25)
M35P356L05	3508 Hampshire Glen Court	5/8/2018	PI	ND(0.5)	ND(0.5)	ND(0.5)	ND(0.5)	ND(0.5)	ND(0.5)	ND(0.5)	ND(0.5)	ND(0.5)	ND(25)
M35P356L05	3508 Hampshire Glen Court	5/8/2018	PM	ND(0.5)	ND(0.5)	ND(0.5)	ND(0.5)	ND(0.5)	ND(0.5)	ND(0.5)	ND(0.5)	ND(0.5)	ND(25)
M35P356L05	3508 Hampshire Glen Court	6/5/2018	PE	ND(0.5)	ND(0.5)	ND(0.5)	ND(0.5)	ND(0.5)	ND(0.5)	ND(0.5)	ND(0.5)	ND(0.5)	ND(25)

**Table 2 - Historical Private Supply Well Analytical Table**

Inactive Exxon Facility #28077  
 14258 Jarrettsville Pike  
 Phoenix, Maryland

Map/Parcel/Lot	Address	Sample Date	POET Sample Point	MTBE (µg/L)	Benzene (µg/L)	Toluene (µg/L)	Ethyl-benzene (µg/L)	Total Xylenes (µg/L)	Naphthalene (µg/L)	DIPE (µg/L)	ETBE (µg/L)	TAME (µg/L)	TBA (µg/L)
M35P356L05	3508 Hampshire Glen Court	6/5/2018	PI	ND(0.5)	ND(0.5)	ND(0.5)	ND(0.5)	ND(0.5)	ND(0.5)	ND(0.5)	ND(0.5)	ND(0.5)	ND(25)
M35P356L05	3508 Hampshire Glen Court	6/5/2018	PM	ND(0.5)	ND(0.5)	ND(0.5)	ND(0.5)	ND(0.5)	ND(0.5)	ND(0.5)	ND(0.5)	ND(0.5)	ND(25)
M35P356L05	3508 Hampshire Glen Court	1/14/2019	PE	ND(0.5)	ND(0.5)	ND(0.5)	ND(0.5)	ND(0.5)	ND(0.5)	ND(0.5)	ND(0.5)	ND(0.5)	ND(25)
M35P356L05	3508 Hampshire Glen Court	1/14/2019	PI	ND(0.5)	ND(0.5)	ND(0.5)	ND(0.5)	ND(0.5)	ND(0.5)	ND(0.5)	ND(0.5)	ND(0.5)	ND(25)
M35P356L05	3508 Hampshire Glen Court	1/14/2019	PM	ND(0.5)	ND(0.5)	ND(0.5)	ND(0.5)	ND(0.5)	ND(0.5)	ND(0.5)	ND(0.5)	ND(0.5)	ND(25)
M35P356L05	3508 Hampshire Glen Court	4/3/2019	PE	ND(0.5)	ND(0.5)	ND(0.5)	ND(0.5)	ND(0.5)	ND(0.5)	ND(0.5)	ND(0.5)	ND(0.5)	ND(25)
M35P356L05	3508 Hampshire Glen Court	4/3/2019	PI	ND(0.5)	ND(0.5)	ND(0.5)	ND(0.5)	ND(0.5)	ND(0.5)	ND(0.5)	ND(0.5)	ND(0.5)	ND(25)
M35P356L05	3508 Hampshire Glen Court	4/3/2019	PM	ND(0.5)	ND(0.5)	ND(0.5)	ND(0.5)	ND(0.5)	ND(0.5)	ND(0.5)	ND(0.5)	ND(0.5)	ND(25)
M35P356L05	3508 Hampshire Glen Court	7/23/2019	PE	ND(0.5)	ND(0.5)	ND(0.5)	ND(0.5)	ND(0.5)	ND(0.5)	ND(0.5)	ND(0.5)	ND(0.5)	ND(25)
M35P356L05	3508 Hampshire Glen Court	7/23/2019	PI	ND(0.5)	ND(0.5)	ND(0.5)	ND(0.5)	ND(0.5)	ND(0.5)	ND(0.5)	ND(0.5)	ND(0.5)	ND(25)
M35P356L05	3508 Hampshire Glen Court	7/23/2019	PM	ND(0.5)	ND(0.5)	ND(0.5)	ND(0.5)	ND(0.5)	ND(0.5)	ND(0.5)	ND(0.5)	ND(0.5)	ND(25)
M35P356L05	3508 Hampshire Glen Court	11/6/2019	PE	ND(0.5)	ND(0.5)	ND(0.5)	ND(0.5)	ND(1.0)	ND(0.5)	ND(0.5)	ND(0.5)	ND(0.5)	ND(25)
M35P356L05	3508 Hampshire Glen Court	11/6/2019	PI	ND(0.5)	ND(0.5)	ND(0.5)	ND(0.5)	ND(1.0)	ND(0.5)	ND(0.5)	ND(0.5)	ND(0.5)	ND(25)
M35P356L05	3508 Hampshire Glen Court	11/6/2019	PM	ND(0.5)	ND(0.5)	ND(0.5)	ND(0.5)	ND(1.0)	ND(0.5)	ND(0.5)	ND(0.5)	ND(0.5)	ND(25)
M35P356L05	3508 Hampshire Glen Court	1/15/2020	PE	ND(0.5)	ND(0.5)	ND(0.5)	ND(0.5)	ND(1.0)	ND(0.5)	ND(0.5)	ND(0.5)	ND(0.5)	ND(25)
M35P356L05	3508 Hampshire Glen Court	1/15/2020	PI	ND(0.5)	ND(0.5)	ND(0.5)	ND(0.5)	ND(1.0)	ND(0.5)	ND(0.5)	ND(0.5)	ND(0.5)	ND(25)
M35P356L05	3508 Hampshire Glen Court	1/15/2020	PM	ND(0.5)	ND(0.5)	ND(0.5)	ND(0.5)	ND(1.0)	ND(0.5)	ND(0.5)	ND(0.5)	ND(0.5)	ND(25)
M35P356L05	3508 Hampshire Glen Court	6/29/2020	PE	ND(0.50)	ND(0.50)	ND(0.50)	ND(0.50)	ND(1.0)	ND(0.50)	ND(0.50)	ND(0.50)	ND(0.50)	ND(25)
M35P356L05	3508 Hampshire Glen Court	6/29/2020	PI	ND(0.50)	ND(0.50)	ND(0.50)	ND(0.50)	ND(1.0)	ND(0.50)	ND(0.50)	ND(0.50)	ND(0.50)	ND(25)
M35P356L05	3508 Hampshire Glen Court	6/29/2020	PM	ND(0.50)	ND(0.50)	ND(0.50)	ND(0.50)	ND(1.0)	ND(0.50)	ND(0.50)	ND(0.50)	ND(0.50)	ND(25)
M35P278L02H	3510 Hampshire Glen Court	3/4/2006		ND(0.50)	ND(0.50)	ND(0.50)	ND(0.50)	ND(0.50)	ND(0.50)	ND(0.50)	ND(0.50)	ND(0.50)	ND(5.0)
M35P278L02H	3510 Hampshire Glen Court	3/29/2006		ND(0.50)	ND(0.50)	ND(0.50)	ND(0.50)	ND(0.50)	ND(0.50)	ND(0.50)	ND(0.50)	ND(0.50)	ND(5.0)
M35P278L02H	3510 Hampshire Glen Court	4/5/2006		ND(0.50)	ND(0.50)	ND(0.50)	ND(0.50)	ND(0.50)	ND(0.50)	ND(0.50)	ND(0.50)	ND(0.50)	ND(5.0)
M35P278L02H	3510 Hampshire Glen Court	4/12/2006		ND(0.50)	ND(0.50)	ND(0.50)	ND(0.50)	ND(0.50)	ND(0.50)	ND(0.50)	ND(0.50)	ND(0.50)	ND(5.0)
M35P278L02H	3510 Hampshire Glen Court	4/19/2006		ND(0.50)	ND(0.50)	ND(0.50)	ND(0.50)	ND(0.50)	ND(0.50)	ND(0.50)	ND(0.50)	ND(0.50)	ND(5.0)
M35P278L02H	3510 Hampshire Glen Court	4/26/2006		ND(0.50)	ND(0.50)	ND(0.50)	ND(0.50)	ND(0.50)	ND(0.50)	ND(0.50)	ND(0.50)	ND(0.50)	ND(5.0)
M35P278L02H	3510 Hampshire Glen Court	5/2/2006		ND(0.50)	ND(0.50)	ND(0.50)	ND(0.50)	ND(0.50)	ND(0.50)	ND(0.50)	ND(0.50)	ND(0.50)	ND(5.0)
M35P278L02H	3510 Hampshire Glen Court	5/9/2006		ND(0.50)	ND(0.50)	ND(0.50)	ND(0.50)	ND(0.50)	ND(0.50)	ND(0.50)	ND(0.50)	ND(0.50)	ND(5.0)
M35P278L02H	3510 Hampshire Glen Court	5/16/2006		ND(0.50)	ND(0.50)	ND(0.50)	ND(0.50)	ND(0.50)	ND(0.50)	ND(0.50)	ND(0.50)	ND(0.50)	ND(5.0)
M35P278L02H	3510 Hampshire Glen Court	5/23/2006		ND(0.50)	ND(0.50)	ND(0.50)	ND(0.50)	ND(0.50)	ND(0.50)	ND(0.50)	ND(0.50)	ND(0.50)	ND(5.0)

**Table 2 - Historical Private Supply Well Analytical Table**

Inactive Exxon Facility #28077  
 14258 Jarrettsville Pike  
 Phoenix, Maryland

Map/Parcel/Lot	Address	Sample Date	POET Sample Point	MTBE (µg/L)	Benzene (µg/L)	Toluene (µg/L)	Ethyl-benzene (µg/L)	Total Xylenes (µg/L)	Naphthalene (µg/L)	DIPE (µg/L)	ETBE (µg/L)	TAME (µg/L)	TBA (µg/L)
M35P278L02H	3510 Hampshire Glen Court	5/30/2006		ND(0.50)	ND(0.50)	ND(0.50)	ND(0.50)	ND(0.50)	ND(0.50)	ND(0.50)	ND(0.50)	ND(0.50)	ND(5.0)
M35P278L02H	3510 Hampshire Glen Court	6/6/2006		ND(0.50)	ND(0.50)	ND(0.50)	ND(0.50)	ND(0.50)	ND(0.50)	ND(0.50)	ND(0.50)	ND(0.50)	ND(5.0)
M35P278L02H	3510 Hampshire Glen Court	6/13/2006		ND(0.50)	ND(0.50)	ND(0.50)	ND(0.50)	ND(0.50)	ND(0.50)	ND(0.50)	ND(0.50)	ND(0.50)	ND(5.0)
M35P278L02H	3510 Hampshire Glen Court	6/20/2006		ND(0.50)	ND(0.50)	ND(0.50)	ND(0.50)	ND(0.50)	ND(0.50)	ND(0.50)	ND(0.50)	ND(0.50)	ND(5.0)
M35P278L02H	3510 Hampshire Glen Court	6/27/2006		ND(0.50)	ND(0.50)	ND(0.50)	ND(0.50)	ND(0.50)	ND(0.50)	ND(0.50)	ND(0.50)	ND(0.50)	ND(5.0)
M35P278L02H	3510 Hampshire Glen Court	7/6/2006		ND(0.50)	ND(0.50)	ND(0.50)	ND(0.50)	ND(0.50)	ND(0.50)	ND(0.50)	ND(0.50)	ND(0.50)	ND(5.0)
M35P278L02H	3510 Hampshire Glen Court	7/11/2006		ND(0.50)	ND(0.50)	ND(0.50)	ND(0.50)	ND(0.50)	ND(0.50)	ND(0.50)	ND(0.50)	ND(0.50)	ND(5.0)
M35P278L02H	3510 Hampshire Glen Court	7/18/2006		ND(0.50)	ND(0.50)	ND(0.50)	ND(0.50)	ND(0.50)	ND(0.50)	ND(0.50)	ND(0.50)	ND(0.50)	ND(5.0)
M35P278L02H	3510 Hampshire Glen Court	7/25/2006		ND(0.50)	ND(0.50)	ND(0.50)	ND(0.50)	ND(0.50)	ND(0.50)	ND(0.50)	ND(0.50)	ND(0.50)	ND(5.0)
M35P278L02H	3510 Hampshire Glen Court	8/1/2006		ND(0.50)	ND(0.50)	ND(0.50)	ND(0.50)	ND(0.50)	ND(0.50)	ND(0.50)	ND(0.50)	ND(0.50)	ND(5.0)
M35P278L02H	3510 Hampshire Glen Court	8/8/2006		ND(0.50)	ND(0.50)	ND(0.50)	ND(0.50)	ND(0.50)	ND(0.50)	ND(0.50)	ND(0.50)	ND(0.50)	ND(5.0)
M35P278L02H	3510 Hampshire Glen Court	8/15/2006		ND(0.50)	ND(0.50)	ND(0.50)	ND(0.50)	ND(0.50)	ND(0.50)	ND(0.50)	ND(0.50)	ND(0.50)	ND(5.0)
M35P278L02H	3510 Hampshire Glen Court	8/22/2006		ND(0.50)	ND(0.50)	ND(0.50)	ND(0.50)	ND(0.50)	ND(0.50)	ND(0.50)	ND(0.50)	ND(0.50)	ND(5.0)
M35P278L02H	3510 Hampshire Glen Court	8/29/2006		ND(0.50)	ND(0.50)	ND(0.50)	ND(0.50)	ND(0.50)	ND(0.50)	ND(0.50)	ND(0.50)	ND(0.50)	ND(5.0)
M35P278L02H	3510 Hampshire Glen Court	9/5/2006		ND(0.50)	ND(0.50)	ND(0.50)	ND(0.50)	ND(0.50)	ND(0.50)	ND(0.50)	ND(0.50)	ND(0.50)	ND(5.0)
M35P278L02H	3510 Hampshire Glen Court	9/12/2006		ND(0.50)	ND(0.50)	ND(0.50)	ND(0.50)	ND(0.50)	ND(0.50)	ND(0.50)	ND(0.50)	ND(0.50)	ND(5.0)
M35P278L02H	3510 Hampshire Glen Court	9/19/2006		ND(0.50)	ND(0.50)	ND(0.50)	ND(0.50)	ND(0.50)	ND(0.50)	ND(0.50)	ND(0.50)	ND(0.50)	ND(5.0)
M35P278L02H	3510 Hampshire Glen Court	9/26/2006		ND(0.50)	ND(0.50)	ND(0.50)	ND(0.50)	ND(0.50)	ND(0.50)	ND(0.50)	ND(0.50)	ND(0.50)	ND(5.0)
M35P278L02H	3510 Hampshire Glen Court	10/3/2006		ND(0.50)	ND(0.50)	ND(0.50)	ND(0.50)	ND(0.50)	ND(0.50)	ND(0.50)	ND(0.50)	ND(0.50)	ND(5.0)
M35P278L02H	3510 Hampshire Glen Court	10/10/2006		ND(0.50)	ND(0.50)	ND(0.50)	ND(0.50)	ND(0.50)	ND(0.50)	ND(0.50)	ND(0.50)	ND(0.50)	ND(5.0)
M35P278L02H	3510 Hampshire Glen Court	10/17/2006		ND(0.50)	ND(0.50)	ND(0.50)	ND(0.50)	ND(0.50)	ND(0.50)	ND(0.50)	ND(0.50)	ND(0.50)	ND(5.0)
M35P278L02H	3510 Hampshire Glen Court	10/24/2006		ND(0.50)	ND(0.50)	ND(0.50)	ND(0.50)	ND(0.50)	ND(0.50)	ND(0.50)	ND(0.50)	ND(0.50)	ND(5.0)
M35P278L02H	3510 Hampshire Glen Court	10/31/2006		ND(0.50)	ND(0.50)	ND(0.50)	ND(0.50)	ND(0.50)	ND(0.50)	ND(0.50)	ND(0.50)	ND(0.50)	ND(5.0)
M35P278L02H	3510 Hampshire Glen Court	11/7/2006		0.19 J	ND(0.50)	ND(0.50)	ND(0.50)	ND(0.50)	ND(0.50)	ND(0.50)	ND(0.50)	ND(0.50)	ND(5.0)
M35P278L02H	3510 Hampshire Glen Court	11/14/2006		ND(0.50)	ND(0.50)	ND(0.50)	ND(0.50)	ND(0.50)	ND(0.50)	ND(0.50)	ND(0.50)	ND(0.50)	ND(5.0)
M35P278L02H	3510 Hampshire Glen Court	11/21/2006		ND(0.50)	ND(0.50)	ND(0.50)	ND(0.50)	ND(0.50)	ND(0.50)	ND(0.50)	ND(0.50)	ND(0.50)	ND(5.0)
M35P278L02H	3510 Hampshire Glen Court	11/28/2006		ND(0.50)	ND(0.50)	ND(0.50)	ND(0.50)	ND(0.50)	ND(0.50)	ND(0.50)	ND(0.50)	ND(0.50)	ND(5.0)
M35P278L02H	3510 Hampshire Glen Court	12/5/2006		ND(0.50)	ND(0.50)	ND(0.50)	ND(0.50)	ND(0.50)	ND(0.50)	ND(0.50)	ND(0.50)	ND(0.50)	ND(5.0)
M35P278L02H	3510 Hampshire Glen Court	12/19/2006		ND(0.50)	ND(0.50)	ND(0.50)	ND(0.50)	ND(0.50)	ND(0.50)	ND(0.50)	ND(0.50)	ND(0.50)	ND(5.0)
M35P278L02H	3510 Hampshire Glen Court	1/9/2007		ND(0.50)	ND(0.50)	ND(0.50)	ND(0.50)	ND(0.50)	ND(0.50)	ND(0.50)	ND(0.50)	ND(0.50)	ND(5.0)

**Table 2 - Historical Private Supply Well Analytical Table**

Inactive Exxon Facility #28077  
 14258 Jarrettsville Pike  
 Phoenix, Maryland

Map/Parcel/Lot	Address	Sample Date	POET Sample Point	MTBE (µg/L)	Benzene (µg/L)	Toluene (µg/L)	Ethyl-benzene (µg/L)	Total Xylenes (µg/L)	Naphthalene (µg/L)	DIPE (µg/L)	ETBE (µg/L)	TAME (µg/L)	TBA (µg/L)
M35P278L02H	3510 Hampshire Glen Court	1/23/2007		ND(0.50)	ND(0.50)	ND(0.50)	ND(0.50)	ND(0.50)	ND(0.50)	ND(0.50)	ND(0.50)	ND(0.50)	ND(5.0)
M35P278L02H	3510 Hampshire Glen Court	2/6/2007		ND(0.50)	ND(0.50)	ND(0.50)	ND(0.50)	ND(0.50)	ND(0.50)	ND(0.50)	ND(0.50)	ND(0.50)	ND(5.0)
M35P278L02H	3510 Hampshire Glen Court	2/20/2007		ND(0.50)	ND(0.50)	ND(0.50)	ND(0.50)	ND(0.50)	ND(0.50)	ND(0.50)	ND(0.50)	ND(0.50)	ND(5.0)
M35P278L02H	3510 Hampshire Glen Court	3/6/2007		ND(0.50)	ND(0.50)	ND(0.50)	ND(0.50)	ND(0.50)	ND(0.50)	ND(0.50)	ND(0.50)	ND(0.50)	ND(5.0)
M35P278L02H	3510 Hampshire Glen Court	3/20/2007		ND(0.50)	ND(0.50)	ND(0.50)	ND(0.50)	ND(0.50)	ND(0.50)	ND(0.50)	ND(0.50)	ND(0.50)	ND(5.0)
M35P278L02H	3510 Hampshire Glen Court	4/3/2007		ND(0.50)	ND(0.50)	ND(0.50)	ND(0.50)	ND(0.50)	ND(0.50)	ND(0.50)	ND(0.50)	ND(0.50)	ND(5.0)
M35P278L02H	3510 Hampshire Glen Court	4/17/2007		ND(0.50)	ND(0.50)	ND(0.50)	ND(0.50)	ND(0.50)	ND(0.50)	ND(0.50)	ND(0.50)	ND(0.50)	ND(5.0)
M35P278L02H	3510 Hampshire Glen Court	5/1/2007		ND(0.50)	ND(0.50)	ND(0.50)	ND(0.50)	ND(0.50)	ND(0.50)	ND(0.50)	ND(0.50)	ND(0.50)	ND(5.0)
M35P278L02H	3510 Hampshire Glen Court	5/15/2007		ND(0.50)	ND(0.50)	ND(0.50)	ND(0.50)	ND(0.50)	ND(0.50)	ND(0.50)	ND(0.50)	ND(0.50)	ND(5.0)
M35P278L02H	3510 Hampshire Glen Court	5/29/2007		ND(0.50)	ND(0.50)	ND(0.50)	ND(0.50)	ND(0.50)	ND(0.50)	ND(0.50)	ND(0.50)	ND(0.50)	ND(5.0)
M35P278L02H	3510 Hampshire Glen Court	6/12/2007		ND(0.50)	ND(0.50)	ND(0.50)	ND(0.50)	ND(0.50)	ND(0.50)	ND(0.50)	ND(0.50)	ND(0.50)	ND(5.0)
M35P278L02H	3510 Hampshire Glen Court	6/26/2007		ND(0.50)	ND(0.50)	ND(0.50)	ND(0.50)	ND(0.50)	ND(0.50)	ND(0.50)	ND(0.50)	ND(0.50)	ND(5.0)
M35P278L02H	3510 Hampshire Glen Court	7/10/2007		ND(0.50)	ND(0.50)	ND(0.50)	ND(0.50)	ND(0.50)	ND(0.50)	ND(0.50)	ND(0.50)	ND(0.50)	ND(5.0)
M35P278L02H	3510 Hampshire Glen Court	7/24/2007		ND(0.50)	ND(0.50)	ND(0.50)	ND(0.50)	ND(0.50)	ND(0.50)	ND(0.50)	ND(0.50)	ND(0.50)	ND(5.0)
M35P278L02H	3510 Hampshire Glen Court	8/7/2007		ND(0.50)	ND(0.50)	ND(0.50)	ND(0.50)	ND(0.50)	ND(0.50)	ND(0.50)	ND(0.50)	ND(0.50)	ND(5.0)
M35P278L02H	3510 Hampshire Glen Court	8/21/2007		ND(0.50)	ND(0.50)	ND(0.50)	ND(0.50)	ND(0.50)	ND(0.50)	ND(0.50)	ND(0.50)	ND(0.50)	ND(5.0)
M35P278L02H	3510 Hampshire Glen Court	9/18/2007		ND(0.50)	ND(0.50)	ND(0.50)	ND(0.50)	ND(0.50)	ND(0.50)	ND(0.50)	ND(0.50)	ND(0.50)	ND(5.0)
M35P278L02H	3510 Hampshire Glen Court	10/2/2007		ND(0.50)	ND(0.50)	ND(0.50)	ND(0.50)	ND(0.50)	ND(0.50)	ND(0.50)	ND(0.50)	ND(0.50)	ND(5.0)
M35P278L02H	3510 Hampshire Glen Court	10/16/2007		ND(0.50)	ND(0.50)	ND(0.50)	ND(0.50)	ND(0.50)	ND(0.50)	ND(0.50)	ND(0.50)	ND(0.50)	ND(5.0)
M35P278L02H	3510 Hampshire Glen Court	10/30/2007		ND(0.50)	ND(0.50)	ND(0.50)	ND(0.50)	ND(0.50)	ND(0.50)	ND(0.50)	ND(0.50)	ND(0.50)	ND(5.0)
M35P278L02H	3510 Hampshire Glen Court	11/13/2007		ND(0.50)	ND(0.50)	ND(0.50)	ND(0.50)	ND(0.50)	ND(0.50)	ND(0.50)	ND(0.50)	ND(0.50)	ND(5.0)
M35P278L02H	3510 Hampshire Glen Court	11/27/2007		ND(0.50)	ND(0.50)	ND(0.50)	ND(0.50)	ND(0.50)	ND(0.50)	ND(0.50)	ND(0.50)	ND(0.50)	ND(5.0)
M35P278L02H	3510 Hampshire Glen Court	12/11/2007		0.066 J	ND(0.50)	ND(0.50)	ND(0.50)	ND(0.50)	ND(0.50)	ND(0.50)	ND(0.50)	ND(0.50)	ND(5.0)
M35P278L02H	3510 Hampshire Glen Court	1/8/2008		ND(0.50)	ND(0.50)	ND(0.50)	ND(0.50)	ND(0.50)	ND(0.50)	ND(0.50)	ND(0.50)	ND(0.50)	ND(5.0)
M35P278L02H	3510 Hampshire Glen Court	2/5/2008		0.21 J	ND(0.50)	ND(0.50)	ND(0.50)	ND(0.50)	ND(0.50)	ND(0.50)	ND(0.50)	ND(0.50)	ND(5.0)
M35P278L02H	3510 Hampshire Glen Court	3/4/2008		0.077 J	ND(0.50)	ND(0.50)	ND(0.50)	ND(0.50)	ND(0.50)	ND(0.50)	ND(0.50)	ND(0.50)	ND(5.0)
M35P278L02H	3510 Hampshire Glen Court	4/8/2008		0.073 J	ND(0.50)	ND(0.50)	ND(0.50)	ND(0.50)	ND(0.50)	ND(0.50)	ND(0.50)	ND(0.50)	ND(5.0)
M35P278L02H	3510 Hampshire Glen Court	5/6/2008		0.071 J	ND(0.50)	ND(0.50)	ND(0.50)	ND(0.50)	ND(0.50)	ND(0.50)	ND(0.50)	ND(0.50)	ND(5.0)
M35P278L02H	3510 Hampshire Glen Court	6/3/2008		ND(0.50)	ND(0.50)	ND(0.50)	ND(0.50)	ND(0.50)	ND(0.50)	ND(0.50)	ND(0.50)	ND(0.50)	ND(5.0)
M35P278L02H	3510 Hampshire Glen Court	7/8/2008		ND(0.50)	ND(0.50)	ND(0.50)	ND(0.50)	ND(0.50)	ND(0.50)	ND(0.50)	ND(0.50)	ND(0.50)	ND(5.0)



**Table 2 - Historical Private Supply Well Analytical Table**

Inactive Exxon Facility #28077  
 14258 Jarrettsville Pike  
 Phoenix, Maryland

Map/Parcel/Lot	Address	Sample Date	POET Sample Point	MTBE (µg/L)	Benzene (µg/L)	Toluene (µg/L)	Ethyl-benzene (µg/L)	Total Xylenes (µg/L)	Naphthalene (µg/L)	DIPE (µg/L)	ETBE (µg/L)	TAME (µg/L)	TBA (µg/L)
M35P278L02H	3510 Hampshire Glen Court	8/5/2008		ND(0.50)	ND(0.50)	ND(0.50)	ND(0.50)	ND(0.50)	ND(0.50)	ND(0.50)	ND(0.50)	ND(0.50)	ND(5.0)
M35P278L02H	3510 Hampshire Glen Court	9/9/2008		ND(0.50)	ND(0.50)	ND(0.50)	ND(0.50)	ND(0.50)	ND(0.50)	ND(0.50)	ND(0.50)	ND(0.50)	ND(5.0)
M35P278L02H	3510 Hampshire Glen Court	10/7/2008		ND(0.50)	ND(0.50)	ND(0.50)	ND(0.50)	ND(0.50)	ND(0.50)	ND(0.50)	ND(0.50)	ND(0.50)	ND(5.0)
M35P278L02H	3510 Hampshire Glen Court	11/4/2008		ND(0.50)	ND(0.50)	ND(0.50)	ND(0.50)	ND(0.50)	ND(0.50)	ND(0.50)	ND(0.50)	ND(0.50)	ND(5.0)
M35P278L02H	3510 Hampshire Glen Court	12/2/2008		ND(0.50)	ND(0.50)	ND(0.50)	ND(0.50)	ND(0.50)	ND(0.50)	ND(0.50)	ND(0.50)	ND(0.50)	ND(5.0)
M35P278L02H	3510 Hampshire Glen Court	1/6/2009		ND(0.50)	ND(0.50)	ND(0.50)	ND(0.50)	ND(0.50)	ND(0.50)	ND(0.50)	ND(0.50)	ND(0.50)	ND(5.0)
M35P278L02H	3510 Hampshire Glen Court	2/3/2009		ND(0.50)	ND(0.50)	ND(0.50)	ND(0.50)	ND(0.50)	ND(0.50)	ND(0.50)	ND(0.50)	ND(0.50)	ND(5.0)
M35P278L02H	3510 Hampshire Glen Court	3/3/2009		ND(0.50)	ND(0.50)	ND(0.50)	ND(0.50)	ND(0.50)	ND(0.50)	ND(0.50)	ND(0.50)	ND(0.50)	ND(5.0)
M35P278L02H	3510 Hampshire Glen Court	4/7/2009		ND(0.50)	ND(0.50)	ND(0.50)	ND(0.50)	ND(0.50)	ND(0.50)	ND(0.50)	ND(0.50)	ND(0.50)	ND(5.0)
M35P278L02H	3510 Hampshire Glen Court	5/5/2009		0.082 J	ND(0.50)	ND(0.50)	ND(0.50)	ND(0.50)	ND(0.50)	ND(0.50)	ND(0.50)	ND(0.50)	ND(5.0)
M35P278L02H	3510 Hampshire Glen Court	6/2/2009		ND(0.50)	ND(0.50)	ND(0.50)	ND(0.50)	ND(0.50)	ND(0.50)	ND(0.50)	ND(0.50)	ND(0.50)	ND(5.0)
M35P278L02H	3510 Hampshire Glen Court	7/7/2009		ND(0.50)	ND(0.50)	ND(0.50)	ND(0.50)	ND(0.50)	ND(0.50)	ND(0.50)	ND(0.50)	ND(0.50)	ND(5.0)
M35P278L02H	3510 Hampshire Glen Court	8/4/2009		ND(0.50)	ND(0.50)	ND(0.50)	ND(0.50)	ND(0.50)	ND(0.50)	ND(0.50)	ND(0.50)	ND(0.50)	ND(5.0)
M35P278L02H	3510 Hampshire Glen Court	9/1/2009		ND(0.50)	ND(0.50)	ND(0.50)	ND(0.50)	ND(0.50)	ND(0.50)	ND(0.50)	ND(0.50)	ND(0.50)	ND(5.0)
M35P278L02H	3510 Hampshire Glen Court	10/6/2009		ND(0.50)	ND(0.50)	ND(0.50)	ND(0.50)	ND(0.50)	ND(0.50)	ND(0.50)	ND(0.50)	ND(0.50)	ND(5.0)
M35P278L02H	3510 Hampshire Glen Court	11/3/2009		ND(0.50)	ND(0.50)	ND(0.50)	ND(0.50)	ND(0.50)	ND(0.50)	ND(0.50)	ND(0.50)	ND(0.50)	ND(5.0)
M35P278L02H	3510 Hampshire Glen Court	12/8/2009		ND(0.50)	ND(0.50)	ND(0.50)	ND(0.50)	ND(0.50)	ND(0.50)	ND(0.50)	ND(0.50)	ND(0.50)	ND(5.0)
M35P278L02H	3510 Hampshire Glen Court	1/5/2010		ND(0.50)	ND(0.50)	ND(0.50)	ND(0.50)	ND(0.50)	ND(0.50)	ND(0.50)	ND(0.50)	ND(0.50)	ND(5.0)
M35P278L02H	3510 Hampshire Glen Court	2/1/2010		ND(0.50)	ND(0.50)	ND(0.50)	ND(0.50)	ND(0.50)	ND(0.50)	ND(0.50)	ND(0.50)	ND(0.50)	ND(5.0)
M35P278L02H	3510 Hampshire Glen Court	3/2/2010		ND(0.50)	ND(0.50)	ND(0.50)	ND(0.50)	ND(0.50)	ND(0.50)	ND(0.50)	ND(0.50)	ND(0.50)	ND(5.0)
M35P278L02H	3510 Hampshire Glen Court	4/6/2010		ND(0.50)	ND(0.50)	ND(0.50)	ND(0.50)	ND(0.50)	ND(0.50)	ND(0.50)	ND(0.50)	ND(0.50)	ND(5.0)
M35P278L02H	3510 Hampshire Glen Court	5/4/2010		ND(0.50)	ND(0.50)	ND(0.50)	ND(0.50)	ND(0.50)	ND(0.50)	ND(0.50)	ND(0.50)	ND(0.50)	ND(5.0)
M35P278L02H	3510 Hampshire Glen Court	6/8/2010		ND(0.50)	ND(0.50)	ND(0.50)	ND(0.50)	ND(0.50)	ND(0.50)	ND(0.50)	ND(0.50)	ND(0.50)	ND(5.0)
M35P278L02H	3510 Hampshire Glen Court	7/13/2010		ND(0.50)	ND(0.50)	ND(0.50)	ND(0.50)	ND(0.50)	ND(0.50)	ND(0.50)	ND(0.50)	ND(0.50)	ND(5.0)
M35P278L02H	3510 Hampshire Glen Court	8/3/2010		ND(0.50)	ND(0.50)	ND(0.50)	ND(0.50)	ND(0.50)	ND(0.50)	ND(0.50)	ND(0.50)	ND(0.50)	ND(5.0)
M35P278L02H	3510 Hampshire Glen Court	9/14/2010		ND(0.50)	ND(0.50)	ND(0.50)	ND(0.50)	ND(0.50)	ND(0.50)	ND(0.50)	ND(0.50)	ND(0.50)	ND(5.0)
M35P278L02H	3510 Hampshire Glen Court	10/5/2010		ND(0.50)	ND(0.50)	ND(0.50)	ND(0.50)	ND(0.50)	ND(0.50)	ND(0.50)	ND(0.50)	ND(0.50)	ND(5.0)
M35P278L02H	3510 Hampshire Glen Court	11/2/2010		ND(0.50)	ND(0.50)	ND(0.50)	ND(0.50)	ND(0.50)	ND(0.50)	ND(0.50)	ND(0.50)	ND(0.50)	ND(5.0)
M35P278L02H	3510 Hampshire Glen Court	12/7/2010		ND(0.50)	ND(0.50)	ND(0.50)	ND(0.50)	ND(0.50)	ND(0.50)	ND(0.50)	ND(0.50)	ND(0.50)	ND(5.0)
M35P278L02H	3510 Hampshire Glen Court	1/4/2011		ND(0.50)	ND(0.50)	ND(0.50)	ND(0.50)	ND(0.50)	ND(0.50)	ND(0.50)	ND(0.50)	ND(0.50)	ND(5.0)

**Table 2 - Historical Private Supply Well Analytical Table**

Inactive Exxon Facility #28077  
 14258 Jarrettsville Pike  
 Phoenix, Maryland

Map/Parcel/Lot	Address	Sample Date	POET Sample Point	MTBE (µg/L)	Benzene (µg/L)	Toluene (µg/L)	Ethyl-benzene (µg/L)	Total Xylenes (µg/L)	Naphthalene (µg/L)	DIPE (µg/L)	ETBE (µg/L)	TAME (µg/L)	TBA (µg/L)
M35P278L02H	3510 Hampshire Glen Court	2/8/2011		ND(0.50)	ND(0.50)	ND(0.50)	ND(0.50)	ND(0.50)	ND(0.50)	ND(0.50)	ND(0.50)	ND(0.50)	ND(5.0)
M35P278L02H	3510 Hampshire Glen Court	3/8/2011		ND(0.50)	ND(0.50)	ND(0.50)	ND(0.50)	ND(0.50)	ND(0.50)	ND(0.50)	ND(0.50)	ND(0.50)	ND(5.0)
M35P278L02H	3510 Hampshire Glen Court	4/5/2011		ND(0.50)	ND(0.50)	ND(0.50)	ND(0.50)	ND(0.50)	ND(0.50)	ND(0.50)	ND(0.50)	ND(0.50)	ND(5.0)
M35P278L02H	3510 Hampshire Glen Court	5/3/2011		ND(0.50)	ND(0.50)	ND(0.50)	ND(0.50)	ND(0.50)	ND(0.50)	ND(0.50)	ND(0.50)	ND(0.50)	ND(5.0)
M35P278L02H	3510 Hampshire Glen Court	6/7/2011		ND(0.50)	ND(0.50)	ND(0.50)	ND(0.50)	ND(0.50)	ND(0.50)	ND(0.50)	ND(0.50)	ND(0.50)	ND(5.0)
M35P278L02H	3510 Hampshire Glen Court	7/12/2011		ND(0.50)	ND(0.50)	ND(0.50)	ND(0.50)	ND(0.50)	ND(0.50)	ND(0.50)	ND(0.50)	ND(0.50)	ND(5.0)
M35P278L02H	3510 Hampshire Glen Court	8/2/2011		ND(0.50)	ND(0.50)	ND(0.50)	ND(0.50)	ND(0.50)	ND(0.50)	ND(0.50)	ND(0.50)	ND(0.50)	ND(5.0)
M35P278L02H	3510 Hampshire Glen Court	9/13/2011		ND(0.50)	ND(0.50)	ND(0.50)	ND(0.50)	ND(0.50)	ND(0.50)	ND(0.50)	ND(0.50)	ND(0.50)	ND(5.0)
M35P278L02H	3510 Hampshire Glen Court	10/4/2011		ND(0.50)	ND(0.50)	ND(0.50)	ND(0.50)	ND(0.50)	ND(0.50)	ND(0.50)	ND(0.50)	ND(0.50)	ND(5.0)
M35P278L02H	3510 Hampshire Glen Court	11/8/2011		ND(0.50)	ND(0.50)	ND(0.50)	ND(0.50)	ND(0.50)	ND(0.50)	ND(0.50)	ND(0.50)	ND(0.50)	ND(5.0)
M35P278L02H	3510 Hampshire Glen Court	12/6/2011		ND(0.50)	ND(0.50)	ND(0.50)	ND(0.50)	ND(0.50)	ND(0.50)	ND(0.50)	ND(0.50)	ND(0.50)	ND(5.0)
M35P278L02H	3510 Hampshire Glen Court	1/10/2012		ND(0.50)	ND(0.50)	ND(0.50)	ND(0.50)	ND(0.50)	ND(0.50)	ND(0.50)	ND(0.50)	ND(0.50)	ND(5.0)
M35P278L02H	3510 Hampshire Glen Court	2/7/2012		ND(0.50)	ND(0.50)	ND(0.50)	ND(0.50)	ND(0.50)	ND(0.50)	ND(0.50)	ND(0.50)	ND(0.50)	ND(5.0)
M35P278L02H	3510 Hampshire Glen Court	3/6/2012		ND(0.50)	ND(0.50)	ND(0.50)	ND(0.50)	ND(0.50)	ND(0.50)	ND(0.50)	ND(0.50)	ND(0.50)	ND(5.0)
M35P278L02H	3510 Hampshire Glen Court	4/3/2012		ND(0.50)	ND(0.50)	ND(0.50)	ND(0.50)	ND(0.50)	ND(0.50)	ND(0.50)	ND(0.50)	ND(0.50)	ND(5.0)
M35P278L02H	3510 Hampshire Glen Court	5/8/2012		ND(0.50)	ND(0.50)	ND(0.50)	ND(0.50)	ND(0.50)	ND(0.50)	ND(0.50)	ND(0.50)	ND(0.50)	ND(5.0)
M35P278L02H	3510 Hampshire Glen Court	6/5/2012		ND(0.50)	ND(0.50)	ND(0.50)	ND(0.50)	ND(0.50)	ND(0.50)	ND(0.50)	ND(0.50)	ND(0.50)	ND(5.0)
M35P278L02H	3510 Hampshire Glen Court	7/3/2012		ND(0.50)	ND(0.50)	ND(0.50)	ND(0.50)	ND(0.50)	ND(0.50)	ND(0.50)	ND(0.50)	ND(0.50)	ND(5.0)
M35P278L02H	3510 Hampshire Glen Court	8/7/2012		ND(0.50)	ND(0.50)	ND(0.50)	ND(0.50)	ND(0.50)	ND(0.50)	ND(0.50)	ND(0.50)	ND(0.50)	ND(5.0)
M35P278L02H	3510 Hampshire Glen Court	9/11/2012		ND(0.50)	ND(0.50)	ND(0.50)	ND(0.50)	ND(0.50)	ND(0.50)	ND(0.50)	ND(0.50)	ND(0.50)	ND(5.0)
M35P278L02H	3510 Hampshire Glen Court	10/2/2012		ND(0.50)	ND(0.50)	ND(0.50)	ND(0.50)	ND(0.50)	ND(0.50)	ND(0.50)	ND(0.50)	ND(0.50)	ND(5.0)
M35P278L02H	3510 Hampshire Glen Court	11/6/2012		ND(0.50)	ND(0.50)	ND(0.50)	ND(0.50)	ND(0.50)	ND(0.50)	ND(0.50)	ND(0.50)	ND(0.50)	ND(5.0)
M35P278L02H	3510 Hampshire Glen Court	12/4/2012		ND(0.50)	ND(0.50)	ND(0.50)	ND(0.50)	ND(0.50)	ND(0.50)	ND(0.50)	ND(0.50)	ND(0.50)	ND(5.0)
M35P278L02H	3510 Hampshire Glen Court	1/8/2013		ND(0.50)	ND(0.50)	ND(0.50)	ND(0.50)	ND(0.50)	ND(0.50)	ND(0.50)	ND(0.50)	ND(0.50)	ND(5.0)
M35P278L02H	3510 Hampshire Glen Court	2/5/2013		ND(0.50)	ND(0.50)	ND(0.50)	ND(0.50)	ND(0.50)	ND(0.50)	ND(0.50)	ND(0.50)	ND(0.50)	ND(5.0)
M35P278L02H	3510 Hampshire Glen Court	3/5/2013		ND(0.50)	ND(0.50)	ND(0.50)	ND(0.50)	ND(0.50)	ND(0.50)	ND(0.50)	ND(0.50)	ND(0.50)	ND(5.0)
M35P278L02H	3510 Hampshire Glen Court	4/2/2013		ND(0.50)	ND(0.50)	ND(0.50)	ND(0.50)	ND(0.50)	ND(0.50)	ND(0.50)	ND(0.50)	ND(0.50)	ND(5.0)
M35P278L02H	3510 Hampshire Glen Court	5/7/2013		ND(0.50)	ND(0.50)	ND(0.50)	ND(0.50)	ND(0.50)	ND(0.50)	ND(0.50)	ND(0.50)	ND(0.50)	ND(5.0)
M35P278L02H	3510 Hampshire Glen Court	6/4/2013		ND(0.50)	ND(0.50)	ND(0.50)	ND(0.50)	ND(0.50)	ND(0.50)	ND(0.50)	ND(0.50)	ND(0.50)	ND(5.0)
M35P278L02H	3510 Hampshire Glen Court	7/2/2013		ND(0.50)	ND(0.50)	ND(0.50)	ND(0.50)	ND(0.50)	ND(0.50)	ND(0.50)	ND(0.50)	ND(0.50)	ND(5.0)

**Table 2 - Historical Private Supply Well Analytical Table**

Inactive Exxon Facility #28077  
 14258 Jarrettsville Pike  
 Phoenix, Maryland

Map/Parcel/Lot	Address	Sample Date	POET Sample Point	MTBE (µg/L)	Benzene (µg/L)	Toluene (µg/L)	Ethyl-benzene (µg/L)	Total Xylenes (µg/L)	Naphthalene (µg/L)	DIPE (µg/L)	ETBE (µg/L)	TAME (µg/L)	TBA (µg/L)
M35P278L02H	3510 Hampshire Glen Court	8/6/2013		ND(0.50)	ND(0.50)	ND(0.50)	ND(0.50)	ND(0.50)	ND(0.50)	ND(0.50)	ND(0.50)	ND(0.50)	ND(5.0)
M35P278L02H	3510 Hampshire Glen Court	9/10/2013		ND(0.50)	ND(0.50)	ND(0.50)	ND(0.50)	ND(0.50)	ND(0.50)	ND(0.50)	ND(0.50)	ND(0.50)	ND(5.0)
M35P278L02H	3510 Hampshire Glen Court	10/8/2013		ND(0.50)	ND(0.50)	ND(0.50)	ND(0.50)	ND(0.50)	ND(0.50)	ND(0.50)	ND(0.50)	ND(0.50)	ND(5.0)
M35P278L02H	3510 Hampshire Glen Court	11/5/2013		ND(0.50)	ND(0.50)	ND(0.50)	ND(0.50)	ND(0.50)	ND(0.50)	ND(0.50)	ND(0.50)	ND(0.50)	ND(5.0)
M35P278L02H	3510 Hampshire Glen Court	12/3/2013		ND(0.50)	ND(0.50)	ND(0.50)	ND(0.50)	ND(0.50)	ND(0.50)	ND(0.50)	ND(0.50)	ND(0.50)	ND(5.0)
M35P278L02H	3510 Hampshire Glen Court	1/7/2014		ND(0.50)	ND(0.50)	ND(0.50)	ND(0.50)	ND(0.50)	ND(0.50)	ND(0.50)	ND(0.50)	ND(0.50)	ND(5.0)
M35P278L02H	3510 Hampshire Glen Court	2/4/2014		ND(0.50)	ND(0.50)	ND(0.50)	ND(0.50)	ND(0.50)	ND(0.50)	ND(0.50)	ND(0.50)	ND(0.50)	ND(5.0)
M35P278L02H	3510 Hampshire Glen Court	3/4/2014		ND(0.50)	ND(0.50)	ND(0.50)	ND(0.50)	ND(0.50)	ND(0.50)	ND(0.50)	ND(0.50)	ND(0.50)	1.3 J
M35P278L02H	3510 Hampshire Glen Court	4/8/2014		ND(0.50)	ND(0.50)	ND(0.50)	ND(0.50)	ND(0.50)	ND(0.50)	ND(0.50)	ND(0.50)	ND(0.50)	ND(5.0)
M35P278L02H	3510 Hampshire Glen Court	5/6/2014		ND(0.50)	ND(0.50)	ND(0.50)	ND(0.50)	ND(0.50)	ND(0.50)	ND(0.50)	ND(0.50)	ND(0.50)	ND(5.0)
M35P278L02H	3510 Hampshire Glen Court	7/1/2014		ND(0.50)	ND(0.50)	ND(0.50)	ND(0.50)	ND(0.50)	ND(0.50)	ND(0.50)	ND(0.50)	ND(0.50)	ND(5.0)
M35P278L02H	3510 Hampshire Glen Court	8/5/2014		ND(0.50)	ND(0.50)	ND(0.50)	ND(0.50)	ND(0.50)	ND(0.50)	ND(0.50)	ND(0.50)	ND(0.50)	ND(5.0)
M35P278L02H	3510 Hampshire Glen Court	9/9/2014		ND(0.50)	ND(0.50)	ND(0.50)	ND(0.50)	ND(0.50)	ND(0.50)	ND(0.50)	ND(0.50)	ND(0.50)	ND(5.0)
M35P278L02H	3510 Hampshire Glen Court	10/7/2014		ND(0.50)	ND(0.50)	ND(0.50)	ND(0.50)	ND(0.50)	ND(0.50)	ND(0.50)	ND(0.50)	ND(0.50)	ND(5.0)
M35P278L02H	3510 Hampshire Glen Court	11/4/2014		ND(0.50)	ND(0.50)	ND(0.50)	ND(0.50)	ND(0.50)	ND(0.50)	ND(0.50)	ND(0.50)	ND(0.50)	ND(5.0)
M35P278L02H	3510 Hampshire Glen Court	12/2/2014		ND(0.50)	ND(0.50)	ND(0.50)	ND(0.50)	ND(0.50)	ND(0.50)	ND(0.50)	ND(0.50)	ND(0.50)	ND(5.0)
M35P278L02H	3510 Hampshire Glen Court	1/7/2015		ND(0.5)	ND(0.5)	ND(0.5)	ND(0.5)	ND(0.5)	ND(0.5)	ND(0.5)	ND(0.5)	ND(0.5)	ND(25)
M35P278L02H	3510 Hampshire Glen Court	2/3/2015		ND(0.5)	ND(0.5)	ND(0.5)	ND(0.5)	ND(0.5)	ND(0.5)	ND(0.5)	ND(0.5)	ND(0.5)	ND(25)
M35P278L02H	3510 Hampshire Glen Court	3/3/2015		ND(0.5)	ND(0.5)	ND(0.5)	ND(0.5)	ND(0.5)	ND(0.5)	ND(0.5)	ND(0.5)	ND(0.5)	ND(25)
M35P278L02H	3510 Hampshire Glen Court	4/7/2015		ND(0.5)	ND(0.5)	ND(0.5)	ND(0.5)	ND(0.5)	ND(0.5)	ND(0.5)	ND(0.5)	ND(0.5)	ND(25)
M35P278L02H	3510 Hampshire Glen Court	5/5/2015		ND(0.5)	ND(0.5)	ND(0.5)	ND(0.5)	ND(0.5)	ND(0.5)	ND(0.5)	ND(0.5)	ND(0.5)	ND(25)
M35P278L02H	3510 Hampshire Glen Court	6/2/2015		ND(0.5)	ND(0.5)	ND(0.5)	ND(0.5)	ND(0.5)	ND(0.5)	ND(0.5)	ND(0.5)	ND(0.5)	ND(25)
M35P278L02H	3510 Hampshire Glen Court	7/7/2015		ND(0.5)	ND(0.5)	0.2 J	ND(0.5)	ND(0.5)	ND(0.5)	ND(0.5)	ND(0.5)	ND(0.5)	ND(25)
M35P278L02H	3510 Hampshire Glen Court	8/4/2015		ND(0.5)	ND(0.5)	ND(0.5)	ND(0.5)	ND(0.5)	ND(0.5)	ND(0.5)	ND(0.5)	ND(0.5)	ND(25)
M35P278L02H	3510 Hampshire Glen Court	9/15/2015		ND(0.5)	ND(0.5)	ND(0.5)	ND(0.5)	ND(0.5)	ND(0.5)	ND(0.5)	ND(0.5)	ND(0.5)	ND(25)
M35P278L02H	3510 Hampshire Glen Court	10/6/2015		ND(0.5)	ND(0.5)	36	ND(0.5)	ND(0.5)	ND(0.5)	ND(0.5)	ND(0.5)	ND(0.5)	ND(25)
M35P278L02H	3510 Hampshire Glen Court	11/3/2015		ND(0.5)	ND(0.5)	3.0	ND(0.5)	ND(0.5)	ND(0.5)	ND(0.5)	ND(0.5)	ND(0.5)	ND(25)
M35P278L02H	3510 Hampshire Glen Court	12/8/2015		ND(0.5)	ND(0.5)	ND(0.5)	ND(0.5)	ND(0.5)	ND(0.5)	ND(0.5)	ND(0.5)	ND(0.5)	ND(25)
M35P278L02H	3510 Hampshire Glen Court	1/5/2016		ND(0.5)	ND(0.5)	0.1 J	ND(0.5)	ND(0.5)	ND(0.5)	ND(0.5)	ND(0.5)	ND(0.5)	ND(25)
M35P278L02H	3510 Hampshire Glen Court	2/2/2016		ND(0.5)	ND(0.5)	ND(0.5)	ND(0.5)	ND(0.5)	ND(0.5)	ND(0.5)	ND(0.5)	ND(0.5)	ND(25)

**Table 2 - Historical Private Supply Well Analytical Table**

Inactive Exxon Facility #28077  
 14258 Jarrettsville Pike  
 Phoenix, Maryland

Map/Parcel/Lot	Address	Sample Date	POET Sample Point	MTBE (µg/L)	Benzene (µg/L)	Toluene (µg/L)	Ethyl-benzene (µg/L)	Total Xylenes (µg/L)	Naphthalene (µg/L)	DIPE (µg/L)	ETBE (µg/L)	TAME (µg/L)	TBA (µg/L)
M35P278L02H	3510 Hampshire Glen Court	3/8/2016		ND(0.5)	ND(0.5)	ND(0.5)	ND(0.5)	ND(0.5)	ND(0.5)	ND(0.5)	ND(0.5)	ND(0.5)	ND(25)
M35P278L02H	3510 Hampshire Glen Court	4/5/2016		ND(0.5)	ND(0.5)	ND(0.5)	ND(0.5)	ND(0.5)	ND(0.5)	ND(0.5)	ND(0.5)	ND(0.5)	ND(25)
M35P278L02H	3510 Hampshire Glen Court	5/3/2016		ND(0.5)	ND(0.5)	ND(0.5)	ND(0.5)	ND(0.5)	ND(0.5)	ND(0.5)	ND(0.5)	ND(0.5)	ND(25)
M35P278L02H	3510 Hampshire Glen Court	6/7/2016		ND(0.5)	ND(0.5)	ND(0.5)	ND(0.5)	ND(0.5)	ND(0.5)	ND(0.5)	ND(0.5)	ND(0.5)	ND(25)
M35P278L02H	3510 Hampshire Glen Court	8/2/2016		ND(0.5)	ND(0.5)	ND(0.5)	ND(0.5)	ND(0.5)	ND(0.5)	ND(0.5)	ND(0.5)	ND(0.5)	ND(25)
M35P278L02H	3510 Hampshire Glen Court	9/13/2016		ND(0.5)	ND(0.5)	ND(0.5)	ND(0.5)	ND(0.5)	ND(0.5)	ND(0.5)	ND(0.5)	ND(0.5)	ND(25)
M35P278L02H	3510 Hampshire Glen Court	10/4/2016		ND(0.5)	ND(0.5)	ND(0.5)	ND(0.5)	ND(0.5)	ND(0.5)	ND(0.5)	ND(0.5)	ND(0.5)	ND(25)
M35P278L02H	3510 Hampshire Glen Court	11/8/2016		ND(0.5)	ND(0.5)	ND(0.5)	ND(0.5)	ND(0.5)	ND(0.5)	ND(0.5)	ND(0.5)	ND(0.5)	ND(25)
M35P278L02H	3510 Hampshire Glen Court	12/6/2016		ND(0.5)	ND(0.5)	ND(0.5)	ND(0.5)	ND(0.5)	ND(0.5)	ND(0.5)	ND(0.5)	ND(0.5)	ND(25)
M35P278L02H	3510 Hampshire Glen Court	1/10/2017		ND(0.5)	ND(0.5)	ND(0.5)	ND(0.5)	ND(0.5)	ND(0.5)	ND(0.5)	ND(0.5)	ND(0.5)	ND(25)
M35P278L02H	3510 Hampshire Glen Court	2/7/2017		ND(0.5)	ND(0.5)	ND(0.5)	ND(0.5)	ND(0.5)	ND(0.5)	ND(0.5)	ND(0.5)	ND(0.5)	ND(25)
M35P278L02H	3510 Hampshire Glen Court	3/7/2017		ND(0.5)	ND(0.5)	ND(0.5)	ND(0.5)	ND(0.5)	ND(0.5)	ND(0.5)	ND(0.5)	ND(0.5)	ND(25)
M35P278L02H	3510 Hampshire Glen Court	4/4/2017		ND(0.5)	ND(0.5)	ND(0.5)	ND(0.5)	ND(0.5)	ND(0.5)	ND(0.5)	ND(0.5)	ND(0.5)	ND(25)
M35P278L02H	3510 Hampshire Glen Court	5/2/2017		ND(0.5)	ND(0.5)	ND(0.5)	ND(0.5)	ND(0.5)	ND(0.5)	ND(0.5)	ND(0.5)	ND(0.5)	ND(25)
M35P278L02H	3510 Hampshire Glen Court	6/6/2017		ND(0.5)	ND(0.5)	ND(0.5)	ND(0.5)	ND(0.5)	ND(0.5)	ND(0.5)	ND(0.5)	ND(0.5)	ND(25)
M35P278L02H	3510 Hampshire Glen Court	7/11/2017		ND(0.5)	ND(0.5)	ND(0.5)	ND(0.5)	ND(0.5)	ND(0.5)	ND(0.5)	ND(0.5)	ND(0.5)	ND(25)
M35P278L02H	3510 Hampshire Glen Court	8/8/2017		ND(0.5)	ND(0.5)	ND(0.5)	ND(0.5)	ND(0.5)	ND(0.5)	ND(0.5)	ND(0.5)	ND(0.5)	ND(25)
M35P278L02H	3510 Hampshire Glen Court	9/12/2017		ND(0.5)	ND(0.5)	ND(0.5)	ND(0.5)	ND(0.5)	ND(0.5)	ND(0.5)	ND(0.5)	ND(0.5)	ND(25)
M35P278L02H	3510 Hampshire Glen Court	10/3/2017		ND(0.5)	ND(0.5)	ND(0.5)	ND(0.5)	ND(0.5)	ND(0.5)	ND(0.5)	ND(0.5)	ND(0.5)	ND(25)
M35P278L02H	3510 Hampshire Glen Court	11/7/2017		ND(0.5)	ND(0.5)	ND(0.5)	ND(0.5)	ND(0.5)	ND(0.5)	ND(0.5)	ND(0.5)	ND(0.5)	ND(25)
M35P278L02H	3510 Hampshire Glen Court	12/5/2017		ND(0.5)	ND(0.5)	ND(0.5)	ND(0.5)	ND(0.5)	ND(0.5)	ND(0.5)	ND(0.5)	ND(0.5)	ND(25)
M35P278L02H	3510 Hampshire Glen Court	1/9/2018		ND(0.5)	ND(0.5)	ND(0.5)	ND(0.5)	ND(0.5)	ND(0.5)	ND(0.5)	ND(0.5)	ND(0.5)	ND(25)
M35P278L02H	3510 Hampshire Glen Court	2/6/2018		ND(0.20)	ND(0.10)	ND(0.10)	ND(0.30)	ND(0.10)	ND(0.30)	ND(0.10)	ND(0.060)	ND(0.10)	ND(0.50)
M35P278L02H	3510 Hampshire Glen Court	4/3/2018		ND(0.5)	ND(0.5)	ND(0.5)	ND(0.5)	ND(0.5)	ND(0.5)	ND(0.5)	ND(0.5)	ND(0.5)	ND(25)
M35P278L02H	3510 Hampshire Glen Court	5/8/2018		ND(0.5)	ND(0.5)	ND(0.5)	ND(0.5)	ND(0.5)	ND(0.5)	ND(0.5)	ND(0.5)	ND(0.5)	ND(25)
M35P278L02H	3510 Hampshire Glen Court	6/5/2018		ND(0.5)	ND(0.5)	ND(0.5)	ND(0.5)	ND(0.5)	ND(0.5)	ND(0.5)	ND(0.5)	ND(0.5)	ND(25)
M35P278L02H	3510 Hampshire Glen Court	7/3/2018		ND(0.5)	ND(0.5)	ND(0.5)	ND(0.5)	ND(0.5)	ND(0.5)	ND(0.5)	ND(0.5)	ND(0.5)	ND(25)
M35P278L02H	3510 Hampshire Glen Court	1/15/2019		ND(0.5)	ND(0.5)	ND(0.5)	ND(0.5)	ND(0.5)	ND(0.5)	ND(0.5)	ND(0.5)	ND(0.5)	ND(25)
M35P278L02H	3510 Hampshire Glen Court	7/10/2019		ND(0.5)	ND(0.5)	ND(0.5)	ND(0.5)	ND(0.5)	ND(0.5)	ND(0.5)	ND(0.5)	ND(0.5)	ND(25)
M35P278L02H	3510 Hampshire Glen Court	9/16/2020		ND(0.50)	ND(0.50)	ND(0.50)	ND(0.50)	ND(1.0)	ND(0.50)	ND(0.50)	ND(0.50)	ND(0.50)	ND(25)

**Table 2 - Historical Private Supply Well Analytical Table**

Inactive Exxon Facility #28077  
 14258 Jarrettsville Pike  
 Phoenix, Maryland

Map/Parcel/Lot	Address	Sample Date	POET Sample Point	MTBE (µg/L)	Benzene (µg/L)	Toluene (µg/L)	Ethyl-benzene (µg/L)	Total Xylenes (µg/L)	Naphthalene (µg/L)	DIPE (µg/L)	ETBE (µg/L)	TAME (µg/L)	TBA (µg/L)
M35P356L06	3600 Hampshire Glen Court	3/4/2006		ND(0.50)	ND(0.50)	ND(0.50)	ND(0.50)	ND(0.50)	ND(0.50)	ND(0.50)	ND(0.50)	ND(0.50)	ND(5.0)
M35P356L06	3600 Hampshire Glen Court	3/18/2006		ND(0.50)	ND(0.50)	ND(0.50)	ND(0.50)	ND(0.50)	ND(0.50)	ND(0.50)	ND(0.50)	ND(0.50)	ND(5.0)
M35P356L06	3600 Hampshire Glen Court	3/23/2006		ND(0.50)	ND(0.50)	ND(0.50)	ND(0.50)	ND(0.50)	ND(0.50)	ND(0.50)	ND(0.50)	ND(0.50)	ND(5.0)
M35P356L06	3600 Hampshire Glen Court	3/28/2006		ND(0.50)	ND(0.50)	ND(0.50)	ND(0.50)	ND(0.50)	ND(0.50)	ND(0.50)	ND(0.50)	ND(0.50)	ND(5.0)
M35P356L06	3600 Hampshire Glen Court	4/4/2006		ND(0.50)	ND(0.50)	ND(0.50)	ND(0.50)	ND(0.50)	ND(0.50)	ND(0.50)	ND(0.50)	ND(0.50)	ND(5.0)
M35P356L06	3600 Hampshire Glen Court	4/11/2006		ND(0.50)	ND(0.50)	ND(0.50)	ND(0.50)	ND(0.50)	ND(0.50)	ND(0.50)	ND(0.50)	ND(0.50)	ND(5.0)
M35P356L06	3600 Hampshire Glen Court	4/18/2006		0.16 J	ND(0.50)	ND(0.50)	ND(0.50)	ND(0.50)	ND(0.50)	ND(0.50)	ND(0.50)	ND(0.50)	ND(5.0)
M35P356L06	3600 Hampshire Glen Court	4/25/2006		0.49 J	ND(0.50)	ND(0.50)	ND(0.50)	ND(0.50)	ND(0.50)	ND(0.50)	ND(0.50)	ND(0.50)	ND(5.0)
M35P356L06	3600 Hampshire Glen Court	5/2/2006		0.28 J	ND(0.50)	ND(0.50)	ND(0.50)	ND(0.50)	ND(0.50)	ND(0.50)	ND(0.50)	ND(0.50)	ND(5.0)
M35P356L06	3600 Hampshire Glen Court	5/9/2006		0.30 J	ND(0.50)	ND(0.50)	ND(0.50)	ND(0.50)	ND(0.50)	ND(0.50)	ND(0.50)	ND(0.50)	ND(5.0)
M35P356L06	3600 Hampshire Glen Court	5/16/2006		0.21 J	ND(0.50)	ND(0.50)	ND(0.50)	ND(0.50)	ND(0.50)	ND(0.50)	ND(0.50)	ND(0.50)	ND(5.0)
M35P356L06	3600 Hampshire Glen Court	5/23/2006		0.39 J	ND(0.50)	ND(0.50)	ND(0.50)	ND(0.50)	ND(0.50)	ND(0.50)	ND(0.50)	ND(0.50)	ND(5.0)
M35P356L06	3600 Hampshire Glen Court	5/30/2006		0.24 J	ND(0.50)	ND(0.50)	ND(0.50)	ND(0.50)	ND(0.50)	ND(0.50)	ND(0.50)	ND(0.50)	ND(5.0)
M35P356L06	3600 Hampshire Glen Court	6/6/2006		0.27 J	ND(0.50)	ND(0.50)	ND(0.50)	ND(0.50)	ND(0.50)	ND(0.50)	ND(0.50)	ND(0.50)	ND(5.0)
M35P356L06	3600 Hampshire Glen Court	6/15/2006		0.17 J	ND(0.50)	ND(0.50)	ND(0.50)	ND(0.50)	ND(0.50)	ND(0.50)	ND(0.50)	ND(0.50)	ND(5.0)
M35P356L06	3600 Hampshire Glen Court	6/20/2006		0.38 J	ND(0.50)	ND(0.50)	ND(0.50)	ND(0.50)	ND(0.50)	ND(0.50)	ND(0.50)	ND(0.50)	ND(5.0)
M35P356L06	3600 Hampshire Glen Court	6/27/2006		0.47 J	ND(0.50)	ND(0.50)	ND(0.50)	ND(0.50)	ND(0.50)	ND(0.50)	ND(0.50)	ND(0.50)	ND(5.0)
M35P356L06	3600 Hampshire Glen Court	7/6/2006		ND(0.50)	ND(0.50)	ND(0.50)	ND(0.50)	ND(0.50)	ND(0.50)	ND(0.50)	ND(0.50)	ND(0.50)	ND(5.0)
M35P356L06	3600 Hampshire Glen Court	7/11/2006		ND(0.50)	ND(0.50)	ND(0.50)	ND(0.50)	ND(0.50)	ND(0.50)	ND(0.50)	ND(0.50)	ND(0.50)	ND(5.0)
M35P356L06	3600 Hampshire Glen Court	7/18/2006		ND(0.50)	ND(0.50)	ND(0.50)	ND(0.50)	ND(0.50)	ND(0.50)	ND(0.50)	ND(0.50)	ND(0.50)	ND(5.0)
M35P356L06	3600 Hampshire Glen Court	7/25/2006		ND(5.0)	ND(5.0)	ND(5.0)	ND(5.0)	ND(5.0)	ND(5.0)	ND(5.0)	ND(5.0)	ND(5.0)	ND(50)
M35P356L06	3600 Hampshire Glen Court	8/1/2006		ND(0.50)	ND(0.50)	ND(0.50)	ND(0.50)	ND(0.50)	ND(0.50)	ND(0.50)	ND(0.50)	ND(0.50)	ND(5.0)
M35P356L06	3600 Hampshire Glen Court	8/8/2006		ND(0.50)	ND(0.50)	ND(0.50)	ND(0.50)	ND(0.50)	ND(0.50)	ND(0.50)	ND(0.50)	ND(0.50)	ND(5.0)
M35P356L06	3600 Hampshire Glen Court	8/22/2006		ND(0.50)	ND(0.50)	ND(0.50)	ND(0.50)	ND(0.50)	ND(0.50)	ND(0.50)	ND(0.50)	ND(0.50)	ND(5.0)
M35P356L06	3600 Hampshire Glen Court	8/29/2006		0.17 J	ND(0.50)	ND(0.50)	ND(0.50)	ND(0.50)	ND(0.50)	ND(0.50)	ND(0.50)	ND(0.50)	ND(5.0)
M35P356L06	3600 Hampshire Glen Court	9/5/2006		0.18 J	ND(0.50)	ND(0.50)	ND(0.50)	ND(0.50)	ND(0.50)	ND(0.50)	ND(0.50)	ND(0.50)	ND(5.0)
M35P356L06	3600 Hampshire Glen Court	9/11/2006		ND(0.50)	ND(0.50)	ND(0.50)	ND(0.50)	ND(0.50)	ND(0.50)	ND(0.50)	ND(0.50)	ND(0.50)	ND(5.0)
M35P356L06	3600 Hampshire Glen Court	9/19/2006		ND(0.50)	ND(0.50)	ND(0.50)	ND(0.50)	ND(0.50)	ND(0.50)	ND(0.50)	ND(0.50)	ND(0.50)	ND(5.0)
M35P356L06	3600 Hampshire Glen Court	9/26/2006		0.19 J	ND(0.50)	ND(0.50)	ND(0.50)	ND(0.50)	ND(0.50)	ND(0.50)	ND(0.50)	ND(0.50)	ND(5.0)
M35P356L06	3600 Hampshire Glen Court	10/3/2006		0.18 J	ND(0.50)	ND(0.50)	ND(0.50)	ND(0.50)	ND(0.50)	ND(0.50)	ND(0.50)	ND(0.50)	ND(5.0)

**Table 2 - Historical Private Supply Well Analytical Table**

Inactive Exxon Facility #28077  
 14258 Jarrettsville Pike  
 Phoenix, Maryland

Map/Parcel/Lot	Address	Sample Date	POET Sample Point	MTBE (µg/L)	Benzene (µg/L)	Toluene (µg/L)	Ethyl-benzene (µg/L)	Total Xylenes (µg/L)	Naphthalene (µg/L)	DIPE (µg/L)	ETBE (µg/L)	TAME (µg/L)	TBA (µg/L)
M35P356L06	3600 Hampshire Glen Court	10/10/2006		0.20 J	ND(0.50)	ND(0.50)	ND(0.50)	ND(0.50)	ND(0.50)	ND(0.50)	ND(0.50)	ND(0.50)	ND(5.0)
M35P356L06	3600 Hampshire Glen Court	10/17/2006		ND(0.50)	ND(0.50)	ND(0.50)	ND(0.50)	ND(0.50)	ND(0.50)	ND(0.50)	ND(0.50)	ND(0.50)	ND(5.0)
M35P356L06	3600 Hampshire Glen Court	10/24/2006		0.19 J	ND(0.50)	ND(0.50)	ND(0.50)	ND(0.50)	ND(0.50)	ND(0.50)	ND(0.50)	ND(0.50)	ND(5.0)
M35P356L06	3600 Hampshire Glen Court	10/31/2006		ND(0.50)	ND(0.50)	ND(0.50)	ND(0.50)	ND(0.50)	ND(0.50)	ND(0.50)	ND(0.50)	ND(0.50)	ND(5.0)
M35P356L06	3600 Hampshire Glen Court	11/7/2006		0.18 J	ND(0.50)	ND(0.50)	ND(0.50)	ND(0.50)	ND(0.50)	ND(0.50)	ND(0.50)	ND(0.50)	ND(5.0)
M35P356L06	3600 Hampshire Glen Court	11/14/2006		ND(0.50)	ND(0.50)	ND(0.50)	ND(0.50)	ND(0.50)	ND(0.50)	ND(0.50)	ND(0.50)	ND(0.50)	ND(5.0)
M35P356L06	3600 Hampshire Glen Court	11/21/2006		ND(0.50)	ND(0.50)	ND(0.50)	ND(0.50)	ND(0.50)	ND(0.50)	ND(0.50)	ND(0.50)	ND(0.50)	ND(5.0)
M35P356L06	3600 Hampshire Glen Court	11/28/2006		ND(0.50)	ND(0.50)	ND(0.50)	ND(0.50)	ND(0.50)	ND(0.50)	ND(0.50)	ND(0.50)	ND(0.50)	ND(5.0)
M35P356L06	3600 Hampshire Glen Court	12/5/2006		ND(0.50)	ND(0.50)	ND(0.50)	ND(0.50)	ND(0.50)	ND(0.50)	ND(0.50)	ND(0.50)	ND(0.50)	ND(5.0)
M35P356L06	3600 Hampshire Glen Court	12/12/2006		ND(0.50)	ND(0.50)	ND(0.50)	ND(0.50)	ND(0.50)	ND(0.50)	ND(0.50)	ND(0.50)	ND(0.50)	ND(5.0)
M35P356L06	3600 Hampshire Glen Court	12/19/2006		ND(0.50)	ND(0.50)	ND(0.50)	ND(0.50)	ND(0.50)	ND(0.50)	ND(0.50)	ND(0.50)	ND(0.50)	ND(5.0)
M35P356L06	3600 Hampshire Glen Court	1/9/2007		ND(0.50)	ND(0.50)	ND(0.50)	ND(0.50)	ND(0.50)	ND(0.50)	ND(0.50)	ND(0.50)	ND(0.50)	ND(5.0)
M35P356L06	3600 Hampshire Glen Court	1/23/2007		ND(0.50)	ND(0.50)	ND(0.50)	ND(0.50)	ND(0.50)	ND(0.50)	ND(0.50)	ND(0.50)	ND(0.50)	ND(5.0)
M35P356L06	3600 Hampshire Glen Court	2/6/2007		ND(0.50)	ND(0.50)	ND(0.50)	ND(0.50)	ND(0.50)	ND(0.50)	ND(0.50)	ND(0.50)	ND(0.50)	ND(5.0)
M35P356L06	3600 Hampshire Glen Court	2/20/2007		ND(0.50)	ND(0.50)	ND(0.50)	ND(0.50)	ND(0.50)	ND(0.50)	ND(0.50)	ND(0.50)	ND(0.50)	ND(5.0)
M35P356L06	3600 Hampshire Glen Court	3/6/2007		ND(0.50)	ND(0.50)	ND(0.50)	ND(0.50)	ND(0.50)	ND(0.50)	ND(0.50)	ND(0.50)	ND(0.50)	ND(5.0)
M35P356L06	3600 Hampshire Glen Court	4/3/2007		ND(0.50)	ND(0.50)	ND(0.50)	ND(0.50)	ND(0.50)	ND(0.50)	ND(0.50)	ND(0.50)	ND(0.50)	ND(5.0)
M35P356L06	3600 Hampshire Glen Court	4/17/2007		ND(0.50)	ND(0.50)	ND(0.50)	ND(0.50)	ND(0.50)	ND(0.50)	ND(0.50)	ND(0.50)	ND(0.50)	ND(5.0)
M35P356L06	3600 Hampshire Glen Court	5/1/2007		ND(0.50)	ND(0.50)	ND(0.50)	ND(0.50)	ND(0.50)	ND(0.50)	ND(0.50)	ND(0.50)	ND(0.50)	ND(5.0)
M35P356L06	3600 Hampshire Glen Court	5/29/2007		0.077 J	ND(0.50)	ND(0.50)	ND(0.50)	ND(0.50)	ND(0.50)	ND(0.50)	ND(0.50)	ND(0.50)	ND(5.0)
M35P356L06	3600 Hampshire Glen Court	6/12/2007		ND(0.50)	ND(0.50)	ND(0.50)	ND(0.50)	ND(0.50)	ND(0.50)	ND(0.50)	ND(0.50)	ND(0.50)	ND(5.0)
M35P356L06	3600 Hampshire Glen Court	6/25/2007		ND(0.50)	ND(0.50)	ND(0.50)	ND(0.50)	ND(0.50)	ND(0.50)	ND(0.50)	ND(0.50)	ND(0.50)	ND(5.0)
M35P356L06	3600 Hampshire Glen Court	8/7/2007		0.14 J	ND(0.50)	ND(0.50)	ND(0.50)	ND(0.50)	ND(0.50)	ND(0.50)	ND(0.50)	ND(0.50)	ND(5.0)
M35P356L06	3600 Hampshire Glen Court	8/21/2007		0.11 J	ND(0.50)	ND(0.50)	ND(0.50)	ND(0.50)	ND(0.50)	ND(0.50)	ND(0.50)	ND(0.50)	ND(5.0)
M35P356L06	3600 Hampshire Glen Court	9/4/2007		0.18 J	ND(0.50)	ND(0.50)	ND(0.50)	ND(0.50)	ND(0.50)	ND(0.50)	ND(0.50)	ND(0.50)	ND(5.0)
M35P356L06	3600 Hampshire Glen Court	9/18/2007		0.13 J	ND(0.50)	ND(0.50)	ND(0.50)	ND(0.50)	ND(0.50)	ND(0.50)	ND(0.50)	ND(0.50)	ND(5.0)
M35P356L06	3600 Hampshire Glen Court	10/2/2007		ND(0.50)	ND(0.50)	ND(0.50)	ND(0.50)	ND(0.50)	ND(0.50)	ND(0.50)	ND(0.50)	ND(0.50)	ND(5.0)
M35P356L06	3600 Hampshire Glen Court	10/16/2007		0.12 J	ND(0.50)	ND(0.50)	ND(0.50)	ND(0.50)	ND(0.50)	ND(0.50)	ND(0.50)	ND(0.50)	ND(5.0)
M35P356L06	3600 Hampshire Glen Court	10/30/2007		ND(0.50)	ND(0.50)	ND(0.50)	ND(0.50)	ND(0.50)	ND(0.50)	ND(0.50)	ND(0.50)	ND(0.50)	ND(5.0)
M35P356L06	3600 Hampshire Glen Court	11/13/2007		ND(0.50)	ND(0.50)	ND(0.50)	ND(0.50)	ND(0.50)	ND(0.50)	ND(0.50)	ND(0.50)	ND(0.50)	ND(5.0)



**Table 2 - Historical Private Supply Well Analytical Table**

Inactive Exxon Facility #28077  
 14258 Jarrettsville Pike  
 Phoenix, Maryland

Map/Parcel/Lot	Address	Sample Date	POET Sample Point	MTBE (µg/L)	Benzene (µg/L)	Toluene (µg/L)	Ethyl-benzene (µg/L)	Total Xylenes (µg/L)	Naphthalene (µg/L)	DIPE (µg/L)	ETBE (µg/L)	TAME (µg/L)	TBA (µg/L)
M35P356L06	3600 Hampshire Glen Court	11/27/2007		0.13 J	ND(0.50)	ND(0.50)	ND(0.50)	ND(0.50)	ND(0.50)	ND(0.50)	ND(0.50)	ND(0.50)	ND(5.0)
M35P356L06	3600 Hampshire Glen Court	12/12/2007		ND(0.50)	ND(0.50)	ND(0.50)	ND(0.50)	ND(0.50)	ND(0.50)	ND(0.50)	ND(0.50)	ND(0.50)	ND(5.0)
M35P356L06	3600 Hampshire Glen Court	1/10/2008		ND(0.50)	ND(0.50)	ND(0.50)	ND(0.50)	ND(0.50)	ND(0.50)	ND(0.50)	ND(0.50)	ND(0.50)	ND(5.0)
M35P356L06	3600 Hampshire Glen Court	2/5/2008		ND(0.50)	ND(0.50)	ND(0.50)	ND(0.50)	ND(0.50)	ND(0.50)	ND(0.50)	ND(0.50)	ND(0.50)	ND(5.0)
M35P356L06	3600 Hampshire Glen Court	3/4/2008		ND(0.50)	ND(0.50)	ND(0.50)	ND(0.50)	ND(0.50)	ND(0.50)	ND(0.50)	ND(0.50)	ND(0.50)	ND(5.0)
M35P356L06	3600 Hampshire Glen Court	4/8/2008		ND(0.50)	ND(0.50)	ND(0.50)	ND(0.50)	ND(0.50)	ND(0.50)	ND(0.50)	ND(0.50)	ND(0.50)	ND(5.0)
M35P356L06	3600 Hampshire Glen Court	5/6/2008		ND(0.50)	ND(0.50)	ND(0.50)	ND(0.50)	ND(0.50)	ND(0.50)	ND(0.50)	ND(0.50)	ND(0.50)	ND(5.0)
M35P356L06	3600 Hampshire Glen Court	6/3/2008		ND(0.50)	ND(0.50)	ND(0.50)	ND(0.50)	ND(0.50)	ND(0.50)	ND(0.50)	ND(0.50)	ND(0.50)	ND(5.0)
M35P356L06	3600 Hampshire Glen Court	8/5/2008		ND(0.50)	ND(0.50)	ND(0.50)	ND(0.50)	ND(0.50)	ND(0.50)	ND(0.50)	ND(0.50)	ND(0.50)	ND(5.0)
M35P356L06	3600 Hampshire Glen Court	9/9/2008		ND(0.50)	ND(0.50)	ND(0.50)	ND(0.50)	ND(0.50)	ND(0.50)	ND(0.50)	ND(0.50)	ND(0.50)	ND(5.0)
M35P356L06	3600 Hampshire Glen Court	10/7/2008		0.098 J	ND(0.50)	ND(0.50)	ND(0.50)	ND(0.50)	ND(0.50)	ND(0.50)	ND(0.50)	ND(0.50)	ND(5.0)
M35P356L06	3600 Hampshire Glen Court	11/4/2008		ND(0.50)	ND(0.50)	ND(0.50)	ND(0.50)	ND(0.50)	ND(0.50)	ND(0.50)	ND(0.50)	ND(0.50)	ND(5.0)
M35P356L06	3600 Hampshire Glen Court	12/2/2008		ND(0.50)	ND(0.50)	ND(0.50)	ND(0.50)	ND(0.50)	ND(0.50)	ND(0.50)	ND(0.50)	ND(0.50)	ND(5.0)
M35P356L06	3600 Hampshire Glen Court	1/6/2009		ND(0.50)	ND(0.50)	ND(0.50)	ND(0.50)	ND(0.50)	ND(0.50)	ND(0.50)	ND(0.50)	ND(0.50)	ND(5.0)
M35P356L06	3600 Hampshire Glen Court	2/3/2009		ND(0.50)	ND(0.50)	ND(0.50)	ND(0.50)	ND(0.50)	ND(0.50)	ND(0.50)	ND(0.50)	ND(0.50)	ND(5.0)
M35P356L06	3600 Hampshire Glen Court	3/3/2009		ND(0.50)	ND(0.50)	ND(0.50)	ND(0.50)	ND(0.50)	ND(0.50)	ND(0.50)	ND(0.50)	ND(0.50)	ND(5.0)
M35P356L06	3600 Hampshire Glen Court	4/7/2009		ND(0.50)	ND(0.50)	ND(0.50)	ND(0.50)	ND(0.50)	ND(0.50)	ND(0.50)	ND(0.50)	ND(0.50)	ND(5.0)
M35P356L06	3600 Hampshire Glen Court	5/5/2009		ND(0.50)	ND(0.50)	ND(0.50)	ND(0.50)	ND(0.50)	ND(0.50)	ND(0.50)	ND(0.50)	ND(0.50)	ND(5.0)
M35P356L06	3600 Hampshire Glen Court	6/2/2009		ND(0.50)	ND(0.50)	ND(0.50)	ND(0.50)	ND(0.50)	ND(0.50)	ND(0.50)	ND(0.50)	ND(0.50)	ND(5.0)
M35P356L06	3600 Hampshire Glen Court	7/7/2009		ND(0.50)	ND(0.50)	ND(0.50)	ND(0.50)	ND(0.50)	ND(0.50)	ND(0.50)	ND(0.50)	ND(0.50)	ND(5.0)
M35P356L06	3600 Hampshire Glen Court	8/4/2009		ND(0.50)	ND(0.50)	ND(0.50)	ND(0.50)	ND(0.50)	ND(0.50)	ND(0.50)	ND(0.50)	ND(0.50)	ND(5.0)
M35P356L06	3600 Hampshire Glen Court	9/1/2009		ND(0.50)	ND(0.50)	ND(0.50)	ND(0.50)	ND(0.50)	ND(0.50)	ND(0.50)	ND(0.50)	ND(0.50)	ND(5.0)
M35P356L06	3600 Hampshire Glen Court	10/6/2009		ND(0.50)	ND(0.50)	ND(0.50)	ND(0.50)	ND(0.50)	ND(0.50)	ND(0.50)	ND(0.50)	ND(0.50)	ND(5.0)
M35P356L06	3600 Hampshire Glen Court	11/3/2009		ND(0.50)	ND(0.50)	ND(0.50)	ND(0.50)	ND(0.50)	ND(0.50)	ND(0.50)	ND(0.50)	ND(0.50)	ND(5.0)
M35P356L06	3600 Hampshire Glen Court	12/8/2009		ND(0.50)	ND(0.50)	ND(0.50)	ND(0.50)	ND(0.50)	ND(0.50)	ND(0.50)	ND(0.50)	ND(0.50)	ND(5.0)
M35P356L06	3600 Hampshire Glen Court	1/5/2010		ND(0.50)	ND(0.50)	ND(0.50)	ND(0.50)	ND(0.50)	ND(0.50)	ND(0.50)	ND(0.50)	ND(0.50)	ND(5.0)
M35P356L06	3600 Hampshire Glen Court	3/2/2010		ND(0.50)	ND(0.50)	ND(0.50)	ND(0.50)	ND(0.50)	ND(0.50)	ND(0.50)	ND(0.50)	ND(0.50)	ND(5.0)
M35P356L06	3600 Hampshire Glen Court	4/6/2010		ND(0.50)	ND(0.50)	ND(0.50)	ND(0.50)	ND(0.50)	ND(0.50)	ND(0.50)	ND(0.50)	ND(0.50)	ND(5.0)
M35P356L06	3600 Hampshire Glen Court	5/4/2010		ND(0.50)	ND(0.50)	ND(0.50)	ND(0.50)	ND(0.50)	ND(0.50)	ND(0.50)	ND(0.50)	ND(0.50)	ND(5.0)
M35P356L06	3600 Hampshire Glen Court	6/8/2010		ND(0.50)	ND(0.50)	ND(0.50)	ND(0.50)	ND(0.50)	ND(0.50)	ND(0.50)	ND(0.50)	ND(0.50)	ND(5.0)

**Table 2 - Historical Private Supply Well Analytical Table**

Inactive Exxon Facility #28077  
 14258 Jarrettsville Pike  
 Phoenix, Maryland

Map/Parcel/Lot	Address	Sample Date	POET Sample Point	MTBE (µg/L)	Benzene (µg/L)	Toluene (µg/L)	Ethyl-benzene (µg/L)	Total Xylenes (µg/L)	Naphthalene (µg/L)	DIPE (µg/L)	ETBE (µg/L)	TAME (µg/L)	TBA (µg/L)
M35P356L06	3600 Hampshire Glen Court	7/13/2010		ND(0.50)	ND(0.50)	ND(0.50)	ND(0.50)	ND(0.50)	ND(0.50)	ND(0.50)	ND(0.50)	ND(0.50)	ND(5.0)
M35P356L06	3600 Hampshire Glen Court	8/3/2010		ND(0.50)	ND(0.50)	ND(0.50)	ND(0.50)	ND(0.50)	ND(0.50)	ND(0.50)	ND(0.50)	ND(0.50)	ND(5.0)
M35P356L06	3600 Hampshire Glen Court	10/5/2010		ND(0.50)	ND(0.50)	ND(0.50)	ND(0.50)	ND(0.50)	ND(0.50)	ND(0.50)	ND(0.50)	ND(0.50)	ND(5.0)
M35P356L06	3600 Hampshire Glen Court	11/2/2010		ND(0.50)	ND(0.50)	ND(0.50)	ND(0.50)	ND(0.50)	ND(0.50)	ND(0.50)	ND(0.50)	ND(0.50)	ND(5.0)
M35P356L06	3600 Hampshire Glen Court	12/7/2010		ND(0.50)	ND(0.50)	ND(0.50)	ND(0.50)	ND(0.50)	ND(0.50)	ND(0.50)	ND(0.50)	ND(0.50)	ND(5.0)
M35P356L06	3600 Hampshire Glen Court	2/8/2011		ND(0.50)	ND(0.50)	ND(0.50)	ND(0.50)	ND(0.50)	ND(0.50)	ND(0.50)	ND(0.50)	ND(0.50)	ND(5.0)
M35P356L06	3600 Hampshire Glen Court	3/8/2011		ND(0.50)	ND(0.50)	ND(0.50)	ND(0.50)	ND(0.50)	ND(0.50)	ND(0.50)	ND(0.50)	ND(0.50)	ND(5.0)
M35P356L06	3600 Hampshire Glen Court	4/5/2011		ND(0.50)	ND(0.50)	ND(0.50)	ND(0.50)	ND(0.50)	ND(0.50)	ND(0.50)	ND(0.50)	ND(0.50)	ND(5.0)
M35P356L06	3600 Hampshire Glen Court	5/3/2011		ND(0.50)	ND(0.50)	ND(0.50)	ND(0.50)	ND(0.50)	ND(0.50)	ND(0.50)	ND(0.50)	ND(0.50)	ND(5.0)
M35P356L06	3600 Hampshire Glen Court	6/7/2011		ND(0.50)	ND(0.50)	ND(0.50)	ND(0.50)	ND(0.50)	ND(0.50)	ND(0.50)	ND(0.50)	ND(0.50)	ND(5.0)
M35P356L06	3600 Hampshire Glen Court	7/12/2011		ND(0.50)	ND(0.50)	ND(0.50)	ND(0.50)	ND(0.50)	ND(0.50)	ND(0.50)	ND(0.50)	ND(0.50)	ND(5.0)
M35P356L06	3600 Hampshire Glen Court	8/2/2011		ND(0.50)	ND(0.50)	ND(0.50)	ND(0.50)	ND(0.50)	ND(0.50)	ND(0.50)	ND(0.50)	ND(0.50)	ND(5.0)
M35P356L06	3600 Hampshire Glen Court	9/13/2011		ND(0.50)	ND(0.50)	ND(0.50)	ND(0.50)	ND(0.50)	ND(0.50)	ND(0.50)	ND(0.50)	ND(0.50)	ND(5.0)
M35P356L06	3600 Hampshire Glen Court	10/4/2011		ND(0.50)	ND(0.50)	ND(0.50)	ND(0.50)	ND(0.50)	ND(0.50)	ND(0.50)	ND(0.50)	ND(0.50)	ND(5.0)
M35P356L06	3600 Hampshire Glen Court	12/6/2011		ND(0.50)	ND(0.50)	ND(0.50)	ND(0.50)	ND(0.50)	ND(0.50)	ND(0.50)	ND(0.50)	ND(0.50)	ND(5.0)
M35P356L06	3600 Hampshire Glen Court	1/10/2012		ND(0.50)	ND(0.50)	ND(0.50)	ND(0.50)	ND(0.50)	ND(0.50)	ND(0.50)	ND(0.50)	ND(0.50)	ND(5.0)
M35P356L06	3600 Hampshire Glen Court	2/7/2012		ND(0.50)	ND(0.50)	ND(0.50)	ND(0.50)	ND(0.50)	ND(0.50)	ND(0.50)	ND(0.50)	ND(0.50)	ND(5.0)
M35P356L06	3600 Hampshire Glen Court	3/19/2012		ND(0.50)	ND(0.50)	ND(0.50)	ND(0.50)	ND(0.50)	ND(0.50)	ND(0.50)	ND(0.50)	ND(0.50)	ND(5.0)
M35P356L06	3600 Hampshire Glen Court	4/3/2012		ND(0.50)	ND(0.50)	ND(0.50)	ND(0.50)	ND(0.50)	ND(0.50)	ND(0.50)	ND(0.50)	ND(0.50)	ND(5.0)
M35P356L06	3600 Hampshire Glen Court	5/8/2012		ND(0.50)	ND(0.50)	ND(0.50)	ND(0.50)	ND(0.50)	ND(0.50)	ND(0.50)	ND(0.50)	ND(0.50)	ND(5.0)
M35P356L06	3600 Hampshire Glen Court	6/5/2012		ND(0.50)	ND(0.50)	ND(0.50)	ND(0.50)	ND(0.50)	ND(0.50)	ND(0.50)	ND(0.50)	ND(0.50)	ND(5.0)
M35P356L06	3600 Hampshire Glen Court	7/3/2012		ND(0.50)	ND(0.50)	ND(0.50)	ND(0.50)	ND(0.50)	ND(0.50)	ND(0.50)	ND(0.50)	ND(0.50)	ND(5.0)
M35P356L06	3600 Hampshire Glen Court	8/7/2012		ND(0.50)	ND(0.50)	ND(0.50)	ND(0.50)	ND(0.50)	ND(0.50)	ND(0.50)	ND(0.50)	ND(0.50)	ND(5.0)
M35P356L06	3600 Hampshire Glen Court	9/11/2012		ND(0.50)	ND(0.50)	ND(0.50)	ND(0.50)	ND(0.50)	ND(0.50)	ND(0.50)	ND(0.50)	ND(0.50)	ND(5.0)
M35P356L06	3600 Hampshire Glen Court	10/11/2012		ND(0.50)	ND(0.50)	ND(0.50)	ND(0.50)	ND(0.50)	ND(0.50)	ND(0.50)	ND(0.50)	ND(0.50)	ND(5.0)
M35P356L06	3600 Hampshire Glen Court	11/6/2012		ND(0.50)	ND(0.50)	ND(0.50)	ND(0.50)	ND(0.50)	ND(0.50)	ND(0.50)	ND(0.50)	ND(0.50)	ND(5.0)
M35P356L06	3600 Hampshire Glen Court	12/4/2012		ND(0.50)	ND(0.50)	ND(0.50)	ND(0.50)	ND(0.50)	ND(0.50)	ND(0.50)	ND(0.50)	ND(0.50)	ND(5.0)
M35P356L06	3600 Hampshire Glen Court	1/8/2013		ND(0.50)	ND(0.50)	ND(0.50)	ND(0.50)	ND(0.50)	ND(0.50)	ND(0.50)	ND(0.50)	ND(0.50)	ND(5.0)
M35P356L06	3600 Hampshire Glen Court	2/5/2013		ND(0.50)	ND(0.50)	ND(0.50)	ND(0.50)	ND(0.50)	ND(0.50)	ND(0.50)	ND(0.50)	ND(0.50)	ND(5.0)
M35P356L06	3600 Hampshire Glen Court	3/5/2013		ND(0.50)	ND(0.50)	ND(0.50)	ND(0.50)	ND(0.50)	ND(0.50)	ND(0.50)	ND(0.50)	ND(0.50)	ND(5.0)

**Table 2 - Historical Private Supply Well Analytical Table**

Inactive Exxon Facility #28077  
 14258 Jarrettsville Pike  
 Phoenix, Maryland

Map/Parcel/Lot	Address	Sample Date	POET Sample Point	MTBE (µg/L)	Benzene (µg/L)	Toluene (µg/L)	Ethyl-benzene (µg/L)	Total Xylenes (µg/L)	Naphthalene (µg/L)	DIPE (µg/L)	ETBE (µg/L)	TAME (µg/L)	TBA (µg/L)
M35P356L06	3600 Hampshire Glen Court	4/2/2013		ND(0.50)	ND(0.50)	ND(0.50)	ND(0.50)	ND(0.50)	ND(0.50)	ND(0.50)	ND(0.50)	ND(0.50)	ND(5.0)
M35P356L06	3600 Hampshire Glen Court	6/4/2013		ND(0.50)	ND(0.50)	ND(0.50)	ND(0.50)	ND(0.50)	ND(0.50)	ND(0.50)	ND(0.50)	ND(0.50)	ND(5.0)
M35P356L06	3600 Hampshire Glen Court	7/2/2013		ND(0.50)	ND(0.50)	ND(0.50)	ND(0.50)	ND(0.50)	ND(0.50)	ND(0.50)	ND(0.50)	ND(0.50)	ND(5.0)
M35P356L06	3600 Hampshire Glen Court	8/6/2013		ND(0.50)	ND(0.50)	ND(0.50)	ND(0.50)	ND(0.50)	ND(0.50)	ND(0.50)	ND(0.50)	ND(0.50)	ND(5.0)
M35P356L06	3600 Hampshire Glen Court	9/10/2013		ND(0.50)	ND(0.50)	ND(0.50)	ND(0.50)	ND(0.50)	ND(0.50)	ND(0.50)	ND(0.50)	ND(0.50)	ND(5.0)
M35P356L06	3600 Hampshire Glen Court	10/8/2013		ND(0.50)	ND(0.50)	ND(0.50)	ND(0.50)	ND(0.50)	ND(0.50)	ND(0.50)	ND(0.50)	ND(0.50)	ND(5.0)
M35P356L06	3600 Hampshire Glen Court	11/20/2013		ND(0.50)	ND(0.50)	ND(0.50)	ND(0.50)	ND(0.50)	ND(0.50)	ND(0.50)	ND(0.50)	ND(0.50)	ND(5.0)
M35P356L06	3600 Hampshire Glen Court	12/3/2013		ND(0.50)	ND(0.50)	ND(0.50)	ND(0.50)	ND(0.50)	ND(0.50)	ND(0.50)	ND(0.50)	ND(0.50)	ND(5.0)
M35P356L06	3600 Hampshire Glen Court	1/7/2014		ND(0.50)	ND(0.50)	ND(0.50)	ND(0.50)	ND(0.50)	ND(0.50)	ND(0.50)	ND(0.50)	ND(0.50)	ND(5.0)
M35P356L06	3600 Hampshire Glen Court	2/4/2014		ND(0.50)	ND(0.50)	ND(0.50)	ND(0.50)	ND(0.50)	ND(0.50)	ND(0.50)	ND(0.50)	ND(0.50)	ND(5.0)
M35P356L06	3600 Hampshire Glen Court	3/4/2014		ND(0.50)	ND(0.50)	ND(0.50)	ND(0.50)	ND(0.50)	ND(0.50)	ND(0.50)	ND(0.50)	ND(0.50)	ND(5.0)
M35P356L06	3600 Hampshire Glen Court	4/8/2014		ND(0.50)	ND(0.50)	ND(0.50)	ND(0.50)	ND(0.50)	ND(0.50)	ND(0.50)	ND(0.50)	ND(0.50)	ND(5.0)
M35P356L06	3600 Hampshire Glen Court	5/6/2014		ND(0.50)	ND(0.50)	ND(0.50)	ND(0.50)	ND(0.50)	ND(0.50)	ND(0.50)	ND(0.50)	ND(0.50)	ND(5.0)
M35P356L06	3600 Hampshire Glen Court	6/3/2014		ND(0.50)	ND(0.50)	ND(0.50)	ND(0.50)	ND(0.50)	ND(0.50)	ND(0.50)	ND(0.50)	ND(0.50)	ND(5.0)
M35P356L06	3600 Hampshire Glen Court	7/8/2014		ND(0.50)	ND(0.50)	5.4	ND(0.50)	ND(0.50)	ND(0.50)	ND(0.50)	ND(0.50)	ND(0.50)	ND(5.0)
M35P356L06	3600 Hampshire Glen Court	8/5/2014		ND(0.50)	ND(0.50)	0.75	ND(0.50)	ND(0.50)	ND(0.50)	ND(0.50)	ND(0.50)	ND(0.50)	ND(5.0)
M35P356L06	3600 Hampshire Glen Court	9/9/2014		ND(0.50)	ND(0.50)	ND(0.50)	ND(0.50)	ND(0.50)	ND(0.50)	ND(0.50)	ND(0.50)	ND(0.50)	ND(5.0)
M35P356L06	3600 Hampshire Glen Court	10/7/2014		ND(0.50)	ND(0.50)	ND(0.50)	ND(0.50)	ND(0.50)	ND(0.50)	ND(0.50)	ND(0.50)	ND(0.50)	ND(5.0)
M35P356L06	3600 Hampshire Glen Court	11/4/2014		ND(0.50)	ND(0.50)	ND(0.50)	ND(0.50)	ND(0.50)	ND(0.50)	ND(0.50)	ND(0.50)	ND(0.50)	ND(5.0)
M35P356L06	3600 Hampshire Glen Court	12/2/2014		ND(0.50)	ND(0.50)	ND(0.50)	ND(0.50)	ND(0.50)	ND(0.50)	ND(0.50)	ND(0.50)	ND(0.50)	ND(5.0)
M35P356L06	3600 Hampshire Glen Court	2/3/2015		ND(0.5)	ND(0.5)	ND(0.5)	ND(0.5)	ND(0.5)	ND(0.5)	ND(0.5)	ND(0.5)	ND(0.5)	ND(25)
M35P356L06	3600 Hampshire Glen Court	3/3/2015		ND(0.5)	ND(0.5)	ND(0.5)	ND(0.5)	ND(0.5)	ND(0.5)	ND(0.5)	ND(0.5)	ND(0.5)	ND(25)
M35P356L06	3600 Hampshire Glen Court	4/7/2015		ND(0.5)	ND(0.5)	ND(0.5)	ND(0.5)	ND(0.5)	ND(0.5)	ND(0.5)	ND(0.5)	ND(0.5)	ND(25)
M35P356L06	3600 Hampshire Glen Court	5/5/2015		ND(0.5)	ND(0.5)	ND(0.5)	ND(0.5)	ND(0.5)	ND(0.5)	ND(0.5)	ND(0.5)	ND(0.5)	ND(25)
M35P356L06	3600 Hampshire Glen Court	7/13/2015		ND(0.5)	ND(0.5)	ND(0.5)	ND(0.5)	ND(0.5)	ND(0.5)	ND(0.5)	ND(0.5)	ND(0.5)	ND(25)
M35P356L06	3600 Hampshire Glen Court	8/19/2015		ND(0.5)	ND(0.5)	ND(0.5)	ND(0.5)	ND(0.5)	ND(0.5)	ND(0.5)	ND(0.5)	ND(0.5)	ND(25)
M35P356L06	3600 Hampshire Glen Court	9/15/2015		ND(0.5)	ND(0.5)	ND(0.5)	ND(0.5)	ND(0.5)	ND(0.5)	ND(0.5)	ND(0.5)	ND(0.5)	ND(25)
M35P356L06	3600 Hampshire Glen Court	10/6/2015		ND(0.5)	ND(0.5)	ND(0.5)	ND(0.5)	ND(0.5)	ND(0.5)	ND(0.5)	ND(0.5)	ND(0.5)	ND(25)
M35P356L06	3600 Hampshire Glen Court	11/3/2015		ND(0.5)	ND(0.5)	ND(0.5)	ND(0.5)	ND(0.5)	ND(0.5)	ND(0.5)	ND(0.5)	ND(0.5)	ND(25)
M35P356L06	3600 Hampshire Glen Court	12/8/2015		ND(0.5)	ND(0.5)	ND(0.5)	ND(0.5)	ND(0.5)	ND(0.5)	ND(0.5)	ND(0.5)	ND(0.5)	ND(25)

**Table 2 - Historical Private Supply Well Analytical Table**

Inactive Exxon Facility #28077  
 14258 Jarrettsville Pike  
 Phoenix, Maryland

Map/Parcel/Lot	Address	Sample Date	POET Sample Point	MTBE (µg/L)	Benzene (µg/L)	Toluene (µg/L)	Ethyl-benzene (µg/L)	Total Xylenes (µg/L)	Naphthalene (µg/L)	DIPE (µg/L)	ETBE (µg/L)	TAME (µg/L)	TBA (µg/L)
M35P356L06	3600 Hampshire Glen Court	1/5/2016		ND(0.5)	ND(0.5)	ND(0.5)	ND(0.5)	ND(0.5)	ND(0.5)	ND(0.5)	ND(0.5)	ND(0.5)	ND(25)
M35P356L06	3600 Hampshire Glen Court	2/8/2016		ND(0.5)	ND(0.5)	ND(0.5)	ND(0.5)	ND(0.5)	ND(0.5)	ND(0.5)	ND(0.5)	ND(0.5)	ND(25)
M35P356L06	3600 Hampshire Glen Court	3/8/2016		ND(0.5)	ND(0.5)	ND(0.5)	ND(0.5)	ND(0.5)	ND(0.5)	ND(0.5)	ND(0.5)	ND(0.5)	ND(25)
M35P356L06	3600 Hampshire Glen Court	4/5/2016		ND(0.5)	ND(0.5)	ND(0.5)	ND(0.5)	ND(0.5)	ND(0.5)	ND(0.5)	ND(0.5)	ND(0.5)	ND(25)
M35P356L06	3600 Hampshire Glen Court	5/3/2016		ND(0.5)	ND(0.5)	ND(0.5)	ND(0.5)	ND(0.5)	ND(0.5)	ND(0.5)	ND(0.5)	ND(0.5)	ND(25)
M35P356L06	3600 Hampshire Glen Court	6/7/2016		ND(0.5)	ND(0.5)	ND(0.5)	ND(0.5)	ND(0.5)	ND(0.5)	ND(0.5)	ND(0.5)	ND(0.5)	ND(25)
M35P356L06	3600 Hampshire Glen Court	7/12/2016		ND(0.5)	ND(0.5)	ND(0.5)	ND(0.5)	ND(0.5)	ND(0.5)	ND(0.5)	ND(0.5)	ND(0.5)	ND(25)
M35P356L06	3600 Hampshire Glen Court	8/10/2016		ND(0.5)	ND(0.5)	ND(0.5)	ND(0.5)	ND(0.5)	ND(0.5)	ND(0.5)	ND(0.5)	ND(0.5)	ND(25)
M35P356L06	3600 Hampshire Glen Court	9/13/2016		ND(0.5)	ND(0.5)	ND(0.5)	ND(0.5)	ND(0.5)	ND(0.5)	ND(0.5)	ND(0.5)	ND(0.5)	ND(25)
M35P356L06	3600 Hampshire Glen Court	12/6/2016		ND(0.5)	ND(0.5)	ND(0.5)	ND(0.5)	ND(0.5)	ND(0.5)	ND(0.5)	ND(0.5)	ND(0.5)	ND(25)
M35P356L06	3600 Hampshire Glen Court	1/10/2017		ND(0.5)	ND(0.5)	ND(0.5)	ND(0.5)	ND(0.5)	ND(0.5)	ND(0.5)	ND(0.5)	ND(0.5)	ND(25)
M35P356L06	3600 Hampshire Glen Court	2/7/2017		ND(0.5)	ND(0.5)	ND(0.5)	ND(0.5)	ND(0.5)	ND(0.5)	ND(0.5)	ND(0.5)	ND(0.5)	ND(25)
M35P356L06	3600 Hampshire Glen Court	3/7/2017		ND(0.5)	ND(0.5)	ND(0.5)	ND(0.5)	ND(0.5)	ND(0.5)	ND(0.5)	ND(0.5)	ND(0.5)	ND(25)
M35P356L06	3600 Hampshire Glen Court	4/4/2017		ND(0.5)	ND(0.5)	ND(0.5)	ND(0.5)	ND(0.5)	ND(0.5)	ND(0.5)	ND(0.5)	ND(0.5)	ND(25)
M35P356L06	3600 Hampshire Glen Court	5/2/2017		ND(0.5)	ND(0.5)	ND(0.5)	ND(0.5)	ND(0.5)	ND(0.5)	ND(0.5)	ND(0.5)	ND(0.5)	ND(25)
M35P356L06	3600 Hampshire Glen Court	6/6/2017		ND(0.5)	ND(0.5)	ND(0.5)	ND(0.5)	ND(0.5)	ND(0.5)	ND(0.5)	ND(0.5)	ND(0.5)	ND(25)
M35P356L06	3600 Hampshire Glen Court	7/11/2017		ND(0.5)	ND(0.5)	ND(0.5)	ND(0.5)	ND(0.5)	ND(0.5)	ND(0.5)	ND(0.5)	ND(0.5)	ND(25)
M35P356L06	3600 Hampshire Glen Court	9/26/2017		ND(0.5)	ND(0.5)	ND(0.5)	ND(0.5)	ND(0.5)	ND(0.5)	ND(0.5)	ND(0.5)	ND(0.5)	ND(25)
M35P356L06	3600 Hampshire Glen Court	10/3/2017		ND(0.5)	ND(0.5)	ND(0.5)	ND(0.5)	ND(0.5)	ND(0.5)	ND(0.5)	ND(0.5)	ND(0.5)	ND(25)
M35P356L06	3600 Hampshire Glen Court	11/7/2017		ND(0.5)	ND(0.5)	ND(0.5)	ND(0.5)	ND(0.5)	ND(0.5)	ND(0.5)	ND(0.5)	ND(0.5)	ND(25)
M35P356L06	3600 Hampshire Glen Court	12/5/2017		ND(0.5)	ND(0.5)	ND(0.5)	ND(0.5)	ND(0.5)	ND(0.5)	ND(0.5)	ND(0.5)	ND(0.5)	ND(25)
M35P356L06	3600 Hampshire Glen Court	1/9/2018		ND(0.5)	ND(0.5)	ND(0.5)	ND(0.5)	ND(0.5)	ND(0.5)	ND(0.5)	ND(0.5)	ND(0.5)	ND(25)
M35P356L06	3600 Hampshire Glen Court	2/6/2018		ND(0.20)	ND(0.10)	ND(0.10)	ND(0.30)	ND(0.10)	ND(0.30)	ND(0.10)	ND(0.060)	ND(0.10)	ND(0.50)
M35P356L06	3600 Hampshire Glen Court	3/6/2018		ND(0.5)	ND(0.5)	ND(0.5)	ND(0.5)	ND(0.5)	ND(0.5)	ND(0.5)	ND(0.5)	ND(0.5)	ND(25)
M35P356L06	3600 Hampshire Glen Court	4/3/2018		ND(0.5)	ND(0.5)	ND(0.5)	ND(0.5)	ND(0.5)	ND(0.5)	ND(0.5)	ND(0.5)	ND(0.5)	ND(25)
M35P356L06	3600 Hampshire Glen Court	5/8/2018		ND(0.5)	ND(0.5)	ND(0.5)	ND(0.5)	ND(0.5)	ND(0.5)	ND(0.5)	ND(0.5)	ND(0.5)	ND(25)
M35P356L06	3600 Hampshire Glen Court	6/5/2018		ND(0.5)	ND(0.5)	ND(0.5)	ND(0.5)	ND(0.5)	ND(0.5)	ND(0.5)	ND(0.5)	ND(0.5)	ND(25)
M35P356L06	3600 Hampshire Glen Court	7/3/2018		ND(0.5)	ND(0.5)	ND(0.5)	ND(0.5)	ND(0.5)	ND(0.5)	ND(0.5)	ND(0.5)	ND(0.5)	ND(25)
M35P356L06	3600 Hampshire Glen Court	1/14/2019		ND(0.5)	ND(0.5)	ND(0.5)	ND(0.5)	ND(0.5)	ND(0.5)	ND(0.5)	ND(0.5)	ND(0.5)	ND(25)
M35P356L06	3600 Hampshire Glen Court	7/8/2019		ND(0.5)	ND(0.5)	ND(0.5)	ND(0.5)	ND(0.5)	ND(0.5)	ND(0.5)	ND(0.5)	ND(0.5)	ND(25)

**Table 2 - Historical Private Supply Well Analytical Table**

Inactive Exxon Facility #28077  
 14258 Jarrettsville Pike  
 Phoenix, Maryland

Map/Parcel/Lot	Address	Sample Date	POET Sample Point	MTBE (µg/L)	Benzene (µg/L)	Toluene (µg/L)	Ethyl-benzene (µg/L)	Total Xylenes (µg/L)	Naphthalene (µg/L)	DIPE (µg/L)	ETBE (µg/L)	TAME (µg/L)	TBA (µg/L)
M35P356L06	3600 Hampshire Glen Court	1/15/2020		ND(0.5)	ND(0.5)	ND(0.5)	ND(0.5)	ND(1.0)	ND(0.5)	ND(0.5)	ND(0.5)	ND(0.5)	ND(25)
M35P356L09	3604 Hampshire Glen Court	3/16/2006		6.4	ND(0.50)	ND(0.50)	ND(0.50)	ND(0.50)	ND(0.50)	ND(0.50)	ND(0.50)	0.86	ND(5.0)
M35P356L09	3604 Hampshire Glen Court	3/29/2006		10.3	ND(0.50)	ND(0.50)	ND(0.50)	ND(0.50)	ND(0.50)	ND(0.50)	ND(0.50)	1.2	ND(5.0)
M35P356L09	3604 Hampshire Glen Court	4/6/2006		11.5	ND(0.50)	ND(0.50)	ND(0.50)	ND(0.50)	ND(0.50)	ND(0.50)	ND(0.50)	1.7	ND(5.0)
M35P356L09	3604 Hampshire Glen Court	4/11/2006		17.1	ND(0.50)	ND(0.50)	ND(0.50)	ND(0.50)	ND(0.50)	ND(0.50)	ND(0.50)	2.2	ND(5.0)
M35P356L09	3604 Hampshire Glen Court	4/18/2006		24.9	ND(0.50)	ND(0.50)	ND(0.50)	ND(0.50)	ND(0.50)	ND(0.50)	ND(0.50)	3.1	ND(5.0)
M35P356L09	3604 Hampshire Glen Court	4/25/2006		23.4	ND(0.50)	ND(0.50)	ND(0.50)	ND(0.50)	ND(0.50)	ND(0.50)	ND(0.50)	2.8	ND(5.0)
M35P356L09	3604 Hampshire Glen Court	5/2/2006	PE	ND(0.50)	ND(0.50)	ND(0.50)	ND(0.50)	ND(0.50)	ND(0.50)	ND(0.50)	ND(0.50)	ND(0.50)	ND(5.0)
M35P356L09	3604 Hampshire Glen Court	5/2/2006	PI	26	ND(0.50)	ND(0.50)	ND(0.50)	ND(0.50)	ND(0.50)	ND(0.50)	ND(0.50)	3.4	ND(5.0)
M35P356L09	3604 Hampshire Glen Court	5/2/2006	PM	ND(0.50)	ND(0.50)	ND(0.50)	ND(0.50)	ND(0.50)	ND(0.50)	ND(0.50)	ND(0.50)	ND(0.50)	ND(5.0)
M35P356L09	3604 Hampshire Glen Court	5/9/2006	PE	ND(0.50)	ND(0.50)	ND(0.50)	ND(0.50)	ND(0.50)	ND(0.50)	ND(0.50)	ND(0.50)	ND(0.50)	ND(5.0)
M35P356L09	3604 Hampshire Glen Court	5/9/2006	PI	22.4	ND(0.50)	ND(0.50)	ND(0.50)	ND(0.50)	ND(0.50)	ND(0.50)	ND(0.50)	2.8	ND(5.0)
M35P356L09	3604 Hampshire Glen Court	5/9/2006	PM	ND(0.50)	ND(0.50)	ND(0.50)	ND(0.50)	ND(0.50)	ND(0.50)	ND(0.50)	ND(0.50)	ND(0.50)	ND(5.0)
M35P356L09	3604 Hampshire Glen Court	5/16/2006	PE	ND(0.50)	ND(0.50)	ND(0.50)	ND(0.50)	ND(0.50)	ND(0.50)	ND(0.50)	ND(0.50)	ND(0.50)	ND(5.0)
M35P356L09	3604 Hampshire Glen Court	5/16/2006	PI	36.7	ND(0.50)	ND(0.50)	ND(0.50)	ND(0.50)	ND(0.50)	ND(0.50)	ND(0.50)	4.9	ND(5.0)
M35P356L09	3604 Hampshire Glen Court	5/16/2006	PM	ND(0.50)	ND(0.50)	ND(0.50)	ND(0.50)	ND(0.50)	ND(0.50)	ND(0.50)	ND(0.50)	ND(0.50)	ND(5.0)
M35P356L09	3604 Hampshire Glen Court	5/23/2006	PE	ND(0.50)	ND(0.50)	ND(0.50)	ND(0.50)	ND(0.50)	ND(0.50)	ND(0.50)	ND(0.50)	ND(0.50)	ND(5.0)
M35P356L09	3604 Hampshire Glen Court	5/23/2006	PI	38.2	ND(0.50)	ND(0.50)	ND(0.50)	ND(0.50)	ND(0.50)	ND(0.50)	ND(0.50)	5.2	ND(5.0)
M35P356L09	3604 Hampshire Glen Court	5/23/2006	PM	ND(0.50)	ND(0.50)	ND(0.50)	ND(0.50)	ND(0.50)	ND(0.50)	ND(0.50)	ND(0.50)	ND(0.50)	ND(5.0)
M35P356L09	3604 Hampshire Glen Court	5/31/2006	PE	ND(0.50)	ND(0.50)	ND(0.50)	ND(0.50)	ND(0.50)	ND(0.50)	ND(0.50)	ND(0.50)	ND(0.50)	ND(5.0)
M35P356L09	3604 Hampshire Glen Court	5/31/2006	PI	41.7	ND(0.50)	ND(0.50)	ND(0.50)	ND(0.50)	ND(0.50)	ND(0.50)	ND(0.50)	5.8	ND(5.0)
M35P356L09	3604 Hampshire Glen Court	5/31/2006	PM	ND(0.50)	ND(0.50)	ND(0.50)	ND(0.50)	ND(0.50)	ND(0.50)	ND(0.50)	ND(0.50)	ND(0.50)	ND(5.0)
M35P356L09	3604 Hampshire Glen Court	6/6/2006	PE	ND(0.50)	ND(0.50)	ND(0.50)	ND(0.50)	ND(0.50)	ND(0.50)	ND(0.50)	ND(0.50)	ND(0.50)	ND(5.0)
M35P356L09	3604 Hampshire Glen Court	6/6/2006	PI	41.6	ND(0.50)	ND(0.50)	ND(0.50)	ND(0.50)	ND(0.50)	ND(0.50)	ND(0.50)	6.2	ND(5.0)
M35P356L09	3604 Hampshire Glen Court	6/6/2006	PM	ND(0.50)	ND(0.50)	ND(0.50)	ND(0.50)	ND(0.50)	ND(0.50)	ND(0.50)	ND(0.50)	ND(0.50)	ND(5.0)
M35P356L09	3604 Hampshire Glen Court	6/13/2006	PE	ND(0.50)	ND(0.50)	ND(0.50)	ND(0.50)	ND(0.50)	ND(0.50)	ND(0.50)	ND(0.50)	ND(0.50)	ND(5.0)
M35P356L09	3604 Hampshire Glen Court	6/13/2006	PI	49.4	ND(0.50)	ND(0.50)	ND(0.50)	ND(0.50)	0.19 J	ND(0.50)	ND(0.50)	7.4	ND(5.0)
M35P356L09	3604 Hampshire Glen Court	6/13/2006	PM	ND(0.50)	ND(0.50)	ND(0.50)	ND(0.50)	ND(0.50)	ND(0.50)	ND(0.50)	ND(0.50)	ND(0.50)	ND(5.0)
M35P356L09	3604 Hampshire Glen Court	6/20/2006	PE	ND(0.50)	ND(0.50)	ND(0.50)	ND(0.50)	ND(0.50)	ND(0.50)	ND(0.50)	ND(0.50)	ND(0.50)	ND(5.0)
M35P356L09	3604 Hampshire Glen Court	6/20/2006	PI	58.6	ND(0.50)	ND(0.50)	ND(0.50)	ND(0.50)	ND(0.50)	ND(0.50)	ND(0.50)	7.7	ND(5.0)

**Table 2 - Historical Private Supply Well Analytical Table**

Inactive Exxon Facility #28077  
 14258 Jarrettsville Pike  
 Phoenix, Maryland

Map/Parcel/Lot	Address	Sample Date	POET Sample Point	MTBE (µg/L)	Benzene (µg/L)	Toluene (µg/L)	Ethyl-benzene (µg/L)	Total Xylenes (µg/L)	Naphthalene (µg/L)	DIPE (µg/L)	ETBE (µg/L)	TAME (µg/L)	TBA (µg/L)
M35P356L09	3604 Hampshire Glen Court	6/20/2006	PM	ND(0.50)	ND(0.50)	ND(0.50)	ND(0.50)	ND(0.50)	ND(0.50)	ND(0.50)	ND(0.50)	ND(0.50)	ND(5.0)
M35P356L09	3604 Hampshire Glen Court	6/27/2006	PE	ND(0.50)	ND(0.50)	ND(0.50)	ND(0.50)	ND(0.50)	ND(0.50)	ND(0.50)	ND(0.50)	ND(0.50)	ND(5.0)
M35P356L09	3604 Hampshire Glen Court	6/27/2006	PI	71.3	ND(0.50)	ND(0.50)	ND(0.50)	ND(0.50)	ND(0.50)	ND(0.50)	ND(0.50)	10.9	ND(5.0)
M35P356L09	3604 Hampshire Glen Court	6/27/2006	PM	ND(0.50)	ND(0.50)	ND(0.50)	ND(0.50)	ND(0.50)	ND(0.50)	ND(0.50)	ND(0.50)	ND(0.50)	ND(5.0)
M35P356L09	3604 Hampshire Glen Court	7/6/2006	PE	ND(0.50)	ND(0.50)	ND(0.50)	ND(0.50)	ND(0.50)	ND(0.50)	ND(0.50)	ND(0.50)	ND(0.50)	ND(5.0)
M35P356L09	3604 Hampshire Glen Court	7/6/2006	PI	30.2	ND(0.50)	ND(0.50)	ND(0.50)	ND(0.50)	ND(0.50)	ND(0.50)	ND(0.50)	4.2	ND(5.0)
M35P356L09	3604 Hampshire Glen Court	7/6/2006	PM	ND(0.50)	ND(0.50)	ND(0.50)	ND(0.50)	ND(0.50)	ND(0.50)	ND(0.50)	ND(0.50)	ND(0.50)	ND(5.0)
M35P356L09	3604 Hampshire Glen Court	7/11/2006	PE	ND(0.50)	ND(0.50)	ND(0.50)	ND(0.50)	ND(0.50)	ND(0.50)	ND(0.50)	ND(0.50)	ND(0.50)	ND(5.0)
M35P356L09	3604 Hampshire Glen Court	7/11/2006	PI	21	ND(0.50)	ND(0.50)	ND(0.50)	ND(0.50)	ND(0.50)	ND(0.50)	ND(0.50)	2.7	ND(5.0)
M35P356L09	3604 Hampshire Glen Court	7/11/2006	PM	ND(0.50)	ND(0.50)	ND(0.50)	ND(0.50)	ND(0.50)	ND(0.50)	ND(0.50)	ND(0.50)	ND(0.50)	ND(5.0)
M35P356L09	3604 Hampshire Glen Court	7/18/2006	PE	ND(0.50)	ND(0.50)	ND(0.50)	ND(0.50)	ND(0.50)	ND(0.50)	ND(0.50)	ND(0.50)	ND(0.50)	ND(5.0)
M35P356L09	3604 Hampshire Glen Court	7/18/2006	PI	14.2	ND(0.50)	ND(0.50)	ND(0.50)	ND(0.50)	ND(0.50)	ND(0.50)	ND(0.50)	2.0	ND(5.0)
M35P356L09	3604 Hampshire Glen Court	7/18/2006	PM	ND(0.50)	ND(0.50)	ND(0.50)	ND(0.50)	ND(0.50)	ND(0.50)	ND(0.50)	ND(0.50)	ND(0.50)	ND(5.0)
M35P356L09	3604 Hampshire Glen Court	7/25/2006	PE	ND(0.50)	ND(0.50)	ND(0.50)	ND(0.50)	ND(0.50)	ND(0.50)	ND(0.50)	ND(0.50)	ND(0.50)	ND(5.0)
M35P356L09	3604 Hampshire Glen Court	7/25/2006	PI	15.6	ND(0.50)	ND(0.50)	ND(0.50)	ND(0.50)	ND(0.50)	ND(0.50)	ND(0.50)	1.8	ND(5.0)
M35P356L09	3604 Hampshire Glen Court	7/25/2006	PM	ND(0.50)	ND(0.50)	ND(0.50)	ND(0.50)	ND(0.50)	ND(0.50)	ND(0.50)	ND(0.50)	ND(0.50)	ND(5.0)
M35P356L09	3604 Hampshire Glen Court	8/1/2006	PE	ND(0.50)	ND(0.50)	ND(0.50)	ND(0.50)	ND(0.50)	ND(0.50)	ND(0.50)	ND(0.50)	ND(0.50)	ND(5.0)
M35P356L09	3604 Hampshire Glen Court	8/1/2006	PI	18.2	ND(0.50)	ND(0.50)	ND(0.50)	ND(0.50)	ND(0.50)	ND(0.50)	ND(0.50)	2.4	ND(5.0)
M35P356L09	3604 Hampshire Glen Court	8/1/2006	PM	ND(0.50)	ND(0.50)	ND(0.50)	ND(0.50)	ND(0.50)	ND(0.50)	ND(0.50)	ND(0.50)	ND(0.50)	ND(5.0)
M35P356L09	3604 Hampshire Glen Court	8/8/2006	PE	ND(0.50)	ND(0.50)	ND(0.50)	ND(0.50)	ND(0.50)	ND(0.50)	ND(0.50)	ND(0.50)	ND(0.50)	ND(5.0)
M35P356L09	3604 Hampshire Glen Court	8/8/2006	PI	32.4	ND(0.50)	ND(0.50)	ND(0.50)	ND(0.50)	ND(0.50)	ND(0.50)	ND(0.50)	4.0	ND(5.0)
M35P356L09	3604 Hampshire Glen Court	8/8/2006	PM	ND(0.50)	ND(0.50)	ND(0.50)	ND(0.50)	ND(0.50)	ND(0.50)	ND(0.50)	ND(0.50)	ND(0.50)	ND(5.0)
M35P356L09	3604 Hampshire Glen Court	8/15/2006	PE	ND(0.50)	ND(0.50)	ND(0.50)	ND(0.50)	ND(0.50)	ND(0.50)	ND(0.50)	ND(0.50)	ND(0.50)	ND(5.0)
M35P356L09	3604 Hampshire Glen Court	8/15/2006	PI	32.9	ND(0.50)	ND(0.50)	ND(0.50)	ND(0.50)	ND(0.50)	ND(0.50)	ND(0.50)	3.8	ND(5.0)
M35P356L09	3604 Hampshire Glen Court	8/15/2006	PM	ND(0.50)	ND(0.50)	ND(0.50)	ND(0.50)	ND(0.50)	ND(0.50)	ND(0.50)	ND(0.50)	ND(0.50)	ND(5.0)
M35P356L09	3604 Hampshire Glen Court	8/22/2006	PE	ND(0.50)	ND(0.50)	ND(0.50)	ND(0.50)	ND(0.50)	ND(0.50)	ND(0.50)	ND(0.50)	ND(0.50)	ND(5.0)
M35P356L09	3604 Hampshire Glen Court	8/22/2006	PI	31.1	ND(0.50)	ND(0.50)	ND(0.50)	ND(0.50)	ND(0.50)	ND(0.50)	ND(0.50)	4.1	ND(5.0)
M35P356L09	3604 Hampshire Glen Court	8/22/2006	PM	ND(0.50)	ND(0.50)	ND(0.50)	ND(0.50)	ND(0.50)	ND(0.50)	ND(0.50)	ND(0.50)	ND(0.50)	ND(5.0)
M35P356L09	3604 Hampshire Glen Court	8/29/2006	PE	ND(0.50)	ND(0.50)	ND(0.50)	ND(0.50)	ND(0.50)	ND(0.50)	ND(0.50)	ND(0.50)	ND(0.50)	ND(5.0)
M35P356L09	3604 Hampshire Glen Court	8/29/2006	PI	40.7	ND(0.50)	ND(0.50)	ND(0.50)	ND(0.50)	ND(0.50)	ND(0.50)	ND(0.50)	5.0	ND(5.0)



**Table 2 - Historical Private Supply Well Analytical Table**

Inactive Exxon Facility #28077  
 14258 Jarrettsville Pike  
 Phoenix, Maryland

Map/Parcel/Lot	Address	Sample Date	POET Sample Point	MTBE (µg/L)	Benzene (µg/L)	Toluene (µg/L)	Ethyl-benzene (µg/L)	Total Xylenes (µg/L)	Naphthalene (µg/L)	DIPE (µg/L)	ETBE (µg/L)	TAME (µg/L)	TBA (µg/L)
M35P356L09	3604 Hampshire Glen Court	8/29/2006	PM	ND(0.50)	ND(0.50)	ND(0.50)	ND(0.50)	ND(0.50)	ND(0.50)	ND(0.50)	ND(0.50)	ND(0.50)	ND(5.0)
M35P356L09	3604 Hampshire Glen Court	9/5/2006	PE	ND(0.50)	ND(0.50)	ND(0.50)	ND(0.50)	ND(0.50)	ND(0.50)	ND(0.50)	ND(0.50)	ND(0.50)	ND(5.0)
M35P356L09	3604 Hampshire Glen Court	9/5/2006	PI	39.8	ND(0.50)	ND(0.50)	ND(0.50)	ND(0.50)	ND(0.50)	ND(0.50)	ND(0.50)	6.1	ND(5.0)
M35P356L09	3604 Hampshire Glen Court	9/5/2006	PM	ND(0.50)	ND(0.50)	ND(0.50)	ND(0.50)	ND(0.50)	ND(0.50)	ND(0.50)	ND(0.50)	ND(0.50)	ND(5.0)
M35P356L09	3604 Hampshire Glen Court	9/12/2006	PE	ND(0.50)	ND(0.50)	ND(0.50)	ND(0.50)	ND(0.50)	ND(0.50)	ND(0.50)	ND(0.50)	ND(0.50)	ND(5.0)
M35P356L09	3604 Hampshire Glen Court	9/12/2006	PI	42.3	ND(0.50)	ND(0.50)	ND(0.50)	ND(0.50)	ND(0.50)	ND(0.50)	ND(0.50)	6.2	ND(5.0)
M35P356L09	3604 Hampshire Glen Court	9/12/2006	PM	ND(0.50)	ND(0.50)	ND(0.50)	ND(0.50)	ND(0.50)	ND(0.50)	ND(0.50)	ND(0.50)	ND(0.50)	ND(5.0)
M35P356L09	3604 Hampshire Glen Court	9/19/2006	PE	ND(0.50)	ND(0.50)	ND(0.50)	ND(0.50)	ND(0.50)	ND(0.50)	ND(0.50)	ND(0.50)	ND(0.50)	ND(5.0)
M35P356L09	3604 Hampshire Glen Court	9/19/2006	PI	49.5	ND(0.50)	ND(0.50)	ND(0.50)	ND(0.50)	ND(0.50)	ND(0.50)	ND(0.50)	6.4	ND(5.0)
M35P356L09	3604 Hampshire Glen Court	9/19/2006	PM	ND(0.50)	ND(0.50)	ND(0.50)	ND(0.50)	ND(0.50)	ND(0.50)	ND(0.50)	ND(0.50)	ND(0.50)	ND(5.0)
M35P356L09	3604 Hampshire Glen Court	9/26/2006	PE	ND(0.50)	ND(0.50)	ND(0.50)	ND(0.50)	ND(0.50)	ND(0.50)	ND(0.50)	ND(0.50)	ND(0.50)	ND(5.0)
M35P356L09	3604 Hampshire Glen Court	9/26/2006	PI	54.3	ND(0.50)	ND(0.50)	ND(0.50)	ND(0.50)	ND(0.50)	ND(0.50)	ND(0.50)	6.2	ND(5.0)
M35P356L09	3604 Hampshire Glen Court	9/26/2006	PM	ND(0.50)	ND(0.50)	ND(0.50)	ND(0.50)	ND(0.50)	ND(0.50)	ND(0.50)	ND(0.50)	ND(0.50)	ND(5.0)
M35P356L09	3604 Hampshire Glen Court	10/3/2006	PE	ND(0.50)	ND(0.50)	ND(0.50)	ND(0.50)	ND(0.50)	ND(0.50)	ND(0.50)	ND(0.50)	ND(0.50)	ND(5.0)
M35P356L09	3604 Hampshire Glen Court	10/3/2006	PI	55.2	ND(0.50)	ND(0.50)	ND(0.50)	ND(0.50)	ND(0.50)	ND(0.50)	ND(0.50)	6.2	ND(5.0)
M35P356L09	3604 Hampshire Glen Court	10/3/2006	PM	ND(0.50)	ND(0.50)	ND(0.50)	ND(0.50)	ND(0.50)	ND(0.50)	ND(0.50)	ND(0.50)	ND(0.50)	ND(5.0)
M35P356L09	3604 Hampshire Glen Court	10/10/2006	PE	ND(0.50)	ND(0.50)	ND(0.50)	ND(0.50)	ND(0.50)	ND(0.50)	ND(0.50)	ND(0.50)	ND(0.50)	ND(5.0)
M35P356L09	3604 Hampshire Glen Court	10/10/2006	PI	47.4	ND(0.50)	ND(0.50)	ND(0.50)	ND(0.50)	ND(0.50)	ND(0.50)	ND(0.50)	5.3	ND(5.0)
M35P356L09	3604 Hampshire Glen Court	10/10/2006	PM	ND(0.50)	ND(0.50)	ND(0.50)	ND(0.50)	ND(0.50)	ND(0.50)	ND(0.50)	ND(0.50)	ND(0.50)	ND(5.0)
M35P356L09	3604 Hampshire Glen Court	10/31/2006	PE	ND(0.50)	ND(0.50)	ND(0.50)	ND(0.50)	ND(0.50)	ND(0.50)	ND(0.50)	ND(0.50)	ND(0.50)	ND(5.0)
M35P356L09	3604 Hampshire Glen Court	10/31/2006	PI	19.7	ND(0.50)	ND(0.50)	ND(0.50)	ND(0.50)	ND(0.50)	ND(0.50)	ND(0.50)	2.1	ND(5.0)
M35P356L09	3604 Hampshire Glen Court	10/31/2006	PM	ND(0.50)	ND(0.50)	ND(0.50)	ND(0.50)	ND(0.50)	ND(0.50)	ND(0.50)	ND(0.50)	ND(0.50)	ND(5.0)
M35P356L09	3604 Hampshire Glen Court	11/7/2006	PE	ND(0.50)	ND(0.50)	ND(0.50)	ND(0.50)	ND(0.50)	ND(0.50)	ND(0.50)	ND(0.50)	ND(0.50)	ND(5.0)
M35P356L09	3604 Hampshire Glen Court	11/7/2006	PI	38	ND(0.50)	ND(0.50)	ND(0.50)	ND(0.50)	ND(0.50)	ND(0.50)	ND(0.50)	4.7	ND(5.0)
M35P356L09	3604 Hampshire Glen Court	11/7/2006	PM	ND(0.50)	ND(0.50)	ND(0.50)	ND(0.50)	ND(0.50)	ND(0.50)	ND(0.50)	ND(0.50)	ND(0.50)	ND(5.0)
M35P356L09	3604 Hampshire Glen Court	11/14/2006	PE	ND(0.50)	ND(0.50)	ND(0.50)	ND(0.50)	ND(0.50)	ND(0.50)	ND(0.50)	ND(0.50)	ND(0.50)	ND(5.0)
M35P356L09	3604 Hampshire Glen Court	11/14/2006	PI	27	ND(0.50)	ND(0.50)	ND(0.50)	ND(0.50)	ND(0.50)	ND(0.50)	ND(0.50)	3.2	ND(5.0)
M35P356L09	3604 Hampshire Glen Court	11/14/2006	PM	ND(0.50)	ND(0.50)	ND(0.50)	ND(0.50)	ND(0.50)	ND(0.50)	ND(0.50)	ND(0.50)	ND(0.50)	ND(5.0)
M35P356L09	3604 Hampshire Glen Court	11/21/2006	PE	ND(0.50)	ND(0.50)	ND(0.50)	ND(0.50)	ND(0.50)	ND(0.50)	ND(0.50)	ND(0.50)	ND(0.50)	ND(5.0)
M35P356L09	3604 Hampshire Glen Court	11/21/2006	PI	18.1	ND(0.50)	ND(0.50)	ND(0.50)	ND(0.50)	ND(0.50)	ND(0.50)	ND(0.50)	1.7	ND(5.0)

**Table 2 - Historical Private Supply Well Analytical Table**

Inactive Exxon Facility #28077  
 14258 Jarrettsville Pike  
 Phoenix, Maryland

Map/Parcel/Lot	Address	Sample Date	POET Sample Point	MTBE (µg/L)	Benzene (µg/L)	Toluene (µg/L)	Ethyl-benzene (µg/L)	Total Xylenes (µg/L)	Naphthalene (µg/L)	DIPE (µg/L)	ETBE (µg/L)	TAME (µg/L)	TBA (µg/L)
M35P356L09	3604 Hampshire Glen Court	11/21/2006	PM	ND(0.50)	ND(0.50)	ND(0.50)	ND(0.50)	ND(0.50)	ND(0.50)	ND(0.50)	ND(0.50)	ND(0.50)	ND(5.0)
M35P356L09	3604 Hampshire Glen Court	11/28/2006	PE	ND(0.50)	ND(0.50)	ND(0.50)	ND(0.50)	ND(0.50)	ND(0.50)	ND(0.50)	ND(0.50)	ND(0.50)	ND(5.0)
M35P356L09	3604 Hampshire Glen Court	11/28/2006	PI	9.1	ND(0.50)	ND(0.50)	ND(0.50)	ND(0.50)	ND(0.50)	ND(0.50)	ND(0.50)	1.0	ND(5.0)
M35P356L09	3604 Hampshire Glen Court	11/28/2006	PM	ND(0.50)	ND(0.50)	ND(0.50)	ND(0.50)	ND(0.50)	ND(0.50)	ND(0.50)	ND(0.50)	ND(0.50)	ND(5.0)
M35P356L09	3604 Hampshire Glen Court	12/6/2006	PE	ND(0.50)	ND(0.50)	ND(0.50)	ND(0.50)	ND(0.50)	ND(0.50)	ND(0.50)	ND(0.50)	ND(0.50)	ND(5.0)
M35P356L09	3604 Hampshire Glen Court	12/6/2006	PI	6.9	ND(0.50)	ND(0.50)	ND(0.50)	ND(0.50)	ND(0.50)	ND(0.50)	ND(0.50)	0.86	ND(5.0)
M35P356L09	3604 Hampshire Glen Court	12/6/2006	PM	ND(0.50)	ND(0.50)	ND(0.50)	ND(0.50)	ND(0.50)	ND(0.50)	ND(0.50)	ND(0.50)	ND(0.50)	ND(5.0)
M35P356L09	3604 Hampshire Glen Court	12/12/2006	PE	ND(0.50)	ND(0.50)	ND(0.50)	ND(0.50)	ND(0.50)	ND(0.50)	ND(0.50)	ND(0.50)	ND(0.50)	ND(5.0)
M35P356L09	3604 Hampshire Glen Court	12/12/2006	PI	7.7	ND(0.50)	ND(0.50)	ND(0.50)	ND(0.50)	ND(0.50)	ND(0.50)	ND(0.50)	1.0	ND(5.0)
M35P356L09	3604 Hampshire Glen Court	12/12/2006	PM	ND(0.50)	ND(0.50)	ND(0.50)	ND(0.50)	ND(0.50)	ND(0.50)	ND(0.50)	ND(0.50)	ND(0.50)	ND(5.0)
M35P356L09	3604 Hampshire Glen Court	12/19/2006	PE	ND(0.50)	ND(0.50)	ND(0.50)	ND(0.50)	ND(0.50)	ND(0.50)	ND(0.50)	ND(0.50)	ND(0.50)	ND(5.0)
M35P356L09	3604 Hampshire Glen Court	12/19/2006	PI	8.3	ND(0.50)	ND(0.50)	ND(0.50)	ND(0.50)	ND(0.50)	ND(0.50)	ND(0.50)	1.1	ND(5.0)
M35P356L09	3604 Hampshire Glen Court	12/19/2006	PM	ND(0.50)	ND(0.50)	ND(0.50)	ND(0.50)	ND(0.50)	ND(0.50)	ND(0.50)	ND(0.50)	ND(0.50)	ND(5.0)
M35P356L09	3604 Hampshire Glen Court	1/9/2007	PE	ND(0.50)	ND(0.50)	ND(0.50)	ND(0.50)	ND(0.50)	ND(0.50)	ND(0.50)	ND(0.50)	ND(0.50)	ND(5.0)
M35P356L09	3604 Hampshire Glen Court	1/9/2007	PI	11.7	ND(0.50)	ND(0.50)	ND(0.50)	ND(0.50)	ND(0.50)	ND(0.50)	ND(0.50)	1.4	ND(5.0)
M35P356L09	3604 Hampshire Glen Court	1/9/2007	PM	ND(0.50)	ND(0.50)	ND(0.50)	ND(0.50)	ND(0.50)	ND(0.50)	ND(0.50)	ND(0.50)	ND(0.50)	ND(5.0)
M35P356L09	3604 Hampshire Glen Court	1/23/2007	PE	ND(0.50)	ND(0.50)	ND(0.50)	ND(0.50)	ND(0.50)	ND(0.50)	ND(0.50)	ND(0.50)	ND(0.50)	ND(5.0)
M35P356L09	3604 Hampshire Glen Court	1/23/2007	PI	9.9	ND(0.50)	ND(0.50)	ND(0.50)	ND(0.50)	ND(0.50)	ND(0.50)	ND(0.50)	1.2	ND(5.0)
M35P356L09	3604 Hampshire Glen Court	1/23/2007	PM	ND(0.50)	ND(0.50)	ND(0.50)	ND(0.50)	ND(0.50)	ND(0.50)	ND(0.50)	ND(0.50)	ND(0.50)	ND(5.0)
M35P356L09	3604 Hampshire Glen Court	2/6/2007	PE	ND(0.50)	ND(0.50)	ND(0.50)	ND(0.50)	ND(0.50)	ND(0.50)	ND(0.50)	ND(0.50)	ND(0.50)	ND(5.0)
M35P356L09	3604 Hampshire Glen Court	2/6/2007	PI	11.5	ND(0.50)	ND(0.50)	ND(0.50)	ND(0.50)	ND(0.50)	ND(0.50)	ND(0.50)	1.5	ND(5.0)
M35P356L09	3604 Hampshire Glen Court	2/6/2007	PM	ND(0.50)	ND(0.50)	ND(0.50)	ND(0.50)	ND(0.50)	ND(0.50)	ND(0.50)	ND(0.50)	ND(0.50)	ND(5.0)
M35P356L09	3604 Hampshire Glen Court	2/20/2007	PE	ND(0.50)	ND(0.50)	ND(0.50)	ND(0.50)	ND(0.50)	ND(0.50)	ND(0.50)	ND(0.50)	ND(0.50)	ND(5.0)
M35P356L09	3604 Hampshire Glen Court	2/20/2007	PI	15.7	ND(0.50)	ND(0.50)	ND(0.50)	ND(0.50)	ND(0.50)	ND(0.50)	ND(0.50)	2.0	ND(5.0)
M35P356L09	3604 Hampshire Glen Court	2/20/2007	PM	ND(0.50)	ND(0.50)	ND(0.50)	ND(0.50)	ND(0.50)	ND(0.50)	ND(0.50)	ND(0.50)	ND(0.50)	ND(5.0)
M35P356L09	3604 Hampshire Glen Court	3/6/2007	PE	ND(0.50)	ND(0.50)	ND(0.50)	ND(0.50)	ND(0.50)	ND(0.50)	ND(0.50)	ND(0.50)	ND(0.50)	ND(5.0)
M35P356L09	3604 Hampshire Glen Court	3/6/2007	PI	17	ND(0.50)	ND(0.50)	ND(0.50)	ND(0.50)	ND(0.50)	ND(0.50)	ND(0.50)	2.3	ND(5.0)
M35P356L09	3604 Hampshire Glen Court	3/6/2007	PM	ND(0.50)	ND(0.50)	ND(0.50)	ND(0.50)	ND(0.50)	ND(0.50)	ND(0.50)	ND(0.50)	ND(0.50)	ND(5.0)
M35P356L09	3604 Hampshire Glen Court	3/20/2007	PE	ND(0.50)	ND(0.50)	ND(0.50)	ND(0.50)	ND(0.50)	ND(0.50)	ND(0.50)	ND(0.50)	ND(0.50)	ND(5.0)
M35P356L09	3604 Hampshire Glen Court	3/20/2007	PI	18	ND(0.50)	ND(0.50)	ND(0.50)	ND(0.50)	ND(0.50)	ND(0.50)	ND(0.50)	2.5	ND(5.0)

**Table 2 - Historical Private Supply Well Analytical Table**

Inactive Exxon Facility #28077  
 14258 Jarrettsville Pike  
 Phoenix, Maryland

Map/Parcel/Lot	Address	Sample Date	POET Sample Point	MTBE (µg/L)	Benzene (µg/L)	Toluene (µg/L)	Ethyl-benzene (µg/L)	Total Xylenes (µg/L)	Naphthalene (µg/L)	DIPE (µg/L)	ETBE (µg/L)	TAME (µg/L)	TBA (µg/L)
M35P356L09	3604 Hampshire Glen Court	3/20/2007	PM	ND(0.50)	ND(0.50)	ND(0.50)	ND(0.50)	ND(0.50)	ND(0.50)	ND(0.50)	ND(0.50)	ND(0.50)	ND(5.0)
M35P356L09	3604 Hampshire Glen Court	4/3/2007	PE	ND(0.50)	ND(0.50)	ND(0.50)	ND(0.50)	ND(0.50)	ND(0.50)	ND(0.50)	ND(0.50)	ND(0.50)	ND(5.0)
M35P356L09	3604 Hampshire Glen Court	4/3/2007	PI	15	ND(0.50)	ND(0.50)	ND(0.50)	ND(0.50)	ND(0.50)	ND(0.50)	ND(0.50)	1.9	ND(5.0)
M35P356L09	3604 Hampshire Glen Court	4/3/2007	PM	ND(0.50)	ND(0.50)	ND(0.50)	ND(0.50)	ND(0.50)	ND(0.50)	ND(0.50)	ND(0.50)	ND(0.50)	ND(5.0)
M35P356L09	3604 Hampshire Glen Court	4/17/2007	PE	ND(0.50)	ND(0.50)	ND(0.50)	ND(0.50)	ND(0.50)	ND(0.50)	ND(0.50)	ND(0.50)	ND(0.50)	ND(5.0)
M35P356L09	3604 Hampshire Glen Court	4/17/2007	PI	17.5	ND(0.50)	ND(0.50)	ND(0.50)	ND(0.50)	ND(0.50)	ND(0.50)	ND(0.50)	2.4	ND(5.0)
M35P356L09	3604 Hampshire Glen Court	4/17/2007	PM	ND(0.50)	ND(0.50)	ND(0.50)	ND(0.50)	ND(0.50)	ND(0.50)	ND(0.50)	ND(0.50)	ND(0.50)	ND(5.0)
M35P356L09	3604 Hampshire Glen Court	5/1/2007	PE	ND(0.50)	ND(0.50)	ND(0.50)	ND(0.50)	ND(0.50)	ND(0.50)	ND(0.50)	ND(0.50)	ND(0.50)	ND(5.0)
M35P356L09	3604 Hampshire Glen Court	5/1/2007	PI	22.3	ND(0.50)	ND(0.50)	ND(0.50)	ND(0.50)	ND(0.50)	ND(0.50)	ND(0.50)	3.0	ND(5.0)
M35P356L09	3604 Hampshire Glen Court	5/1/2007	PM	ND(0.50)	ND(0.50)	ND(0.50)	ND(0.50)	ND(0.50)	ND(0.50)	ND(0.50)	ND(0.50)	ND(0.50)	ND(5.0)
M35P356L09	3604 Hampshire Glen Court	5/15/2007	PE	ND(0.50)	ND(0.50)	ND(0.50)	ND(0.50)	ND(0.50)	ND(0.50)	ND(0.50)	ND(0.50)	ND(0.50)	ND(5.0)
M35P356L09	3604 Hampshire Glen Court	5/15/2007	PI	35	ND(0.50)	ND(0.50)	ND(0.50)	ND(0.50)	ND(0.50)	ND(0.50)	ND(0.50)	4.8	ND(5.0)
M35P356L09	3604 Hampshire Glen Court	5/15/2007	PM	ND(0.50)	ND(0.50)	ND(0.50)	ND(0.50)	ND(0.50)	ND(0.50)	ND(0.50)	ND(0.50)	ND(0.50)	ND(5.0)
M35P356L09	3604 Hampshire Glen Court	5/29/2007	PE	ND(0.50)	ND(0.50)	ND(0.50)	ND(0.50)	ND(0.50)	ND(0.50)	ND(0.50)	ND(0.50)	ND(0.50)	ND(5.0)
M35P356L09	3604 Hampshire Glen Court	5/29/2007	PI	64.2	ND(0.50)	ND(0.50)	ND(0.50)	ND(0.50)	ND(0.50)	ND(0.50)	ND(0.50)	9.3	ND(5.0)
M35P356L09	3604 Hampshire Glen Court	5/29/2007	PM	ND(0.50)	ND(0.50)	ND(0.50)	ND(0.50)	ND(0.50)	ND(0.50)	ND(0.50)	ND(0.50)	ND(0.50)	ND(5.0)
M35P356L09	3604 Hampshire Glen Court	6/12/2007	PE	ND(0.50)	ND(0.50)	ND(0.50)	ND(0.50)	ND(0.50)	ND(0.50)	ND(0.50)	ND(0.50)	ND(0.50)	ND(5.0)
M35P356L09	3604 Hampshire Glen Court	6/12/2007	PI	80.7	ND(0.50)	ND(0.50)	ND(0.50)	ND(0.50)	ND(0.50)	ND(0.50)	ND(0.50)	9.5	ND(5.0)
M35P356L09	3604 Hampshire Glen Court	6/12/2007	PM	ND(0.50)	ND(0.50)	ND(0.50)	ND(0.50)	ND(0.50)	ND(0.50)	ND(0.50)	ND(0.50)	ND(0.50)	ND(5.0)
M35P356L09	3604 Hampshire Glen Court	6/26/2007	PE	ND(0.50)	ND(0.50)	ND(0.50)	ND(0.50)	ND(0.50)	ND(0.50)	ND(0.50)	ND(0.50)	ND(0.50)	ND(5.0)
M35P356L09	3604 Hampshire Glen Court	6/26/2007	PI	74.5	ND(0.50)	ND(0.50)	ND(0.50)	ND(0.50)	ND(0.50)	ND(0.50)	ND(0.50)	10.9	ND(5.0)
M35P356L09	3604 Hampshire Glen Court	6/26/2007	PM	ND(0.50)	ND(0.50)	ND(0.50)	ND(0.50)	ND(0.50)	ND(0.50)	ND(0.50)	ND(0.50)	ND(0.50)	ND(5.0)
M35P356L09	3604 Hampshire Glen Court	7/10/2007	PE	ND(0.50)	ND(0.50)	ND(0.50)	ND(0.50)	ND(0.50)	ND(0.50)	ND(0.50)	ND(0.50)	ND(0.50)	ND(5.0)
M35P356L09	3604 Hampshire Glen Court	7/10/2007	PI	80.7	ND(0.50)	ND(0.50)	ND(0.50)	ND(0.50)	ND(0.50)	ND(0.50)	ND(0.50)	10.5	ND(5.0)
M35P356L09	3604 Hampshire Glen Court	7/10/2007	PM	ND(0.50)	ND(0.50)	ND(0.50)	ND(0.50)	ND(0.50)	ND(0.50)	ND(0.50)	ND(0.50)	ND(0.50)	ND(5.0)
M35P356L09	3604 Hampshire Glen Court	7/24/2007	PE	ND(0.50)	ND(0.50)	ND(0.50)	ND(0.50)	ND(0.50)	ND(0.50)	ND(0.50)	ND(0.50)	ND(0.50)	ND(5.0)
M35P356L09	3604 Hampshire Glen Court	7/24/2007	PI	77.9	ND(0.50)	ND(0.50)	ND(0.50)	ND(0.50)	ND(0.50)	ND(0.50)	ND(0.50)	10.0	ND(5.0)
M35P356L09	3604 Hampshire Glen Court	7/24/2007	PM	ND(0.50)	ND(0.50)	ND(0.50)	ND(0.50)	ND(0.50)	ND(0.50)	ND(0.50)	ND(0.50)	ND(0.50)	ND(5.0)
M35P356L09	3604 Hampshire Glen Court	8/21/2007	PE	ND(0.50)	ND(0.50)	ND(0.50)	ND(0.50)	ND(0.50)	ND(0.50)	ND(0.50)	ND(0.50)	ND(0.50)	ND(5.0)
M35P356L09	3604 Hampshire Glen Court	8/21/2007	PI	46	ND(0.50)	ND(0.50)	ND(0.50)	ND(0.50)	ND(0.50)	ND(0.50)	ND(0.50)	7.5	ND(5.0)

**Table 2 - Historical Private Supply Well Analytical Table**

Inactive Exxon Facility #28077  
 14258 Jarrettsville Pike  
 Phoenix, Maryland

Map/Parcel/Lot	Address	Sample Date	POET Sample Point	MTBE (µg/L)	Benzene (µg/L)	Toluene (µg/L)	Ethyl-benzene (µg/L)	Total Xylenes (µg/L)	Naphthalene (µg/L)	DIPE (µg/L)	ETBE (µg/L)	TAME (µg/L)	TBA (µg/L)
M35P356L09	3604 Hampshire Glen Court	8/21/2007	PM	ND(0.50)	ND(0.50)	ND(0.50)	ND(0.50)	ND(0.50)	ND(0.50)	ND(0.50)	ND(0.50)	ND(0.50)	ND(5.0)
M35P356L09	3604 Hampshire Glen Court	9/4/2007	PE	ND(0.50)	ND(0.50)	ND(0.50)	ND(0.50)	ND(0.50)	ND(0.50)	ND(0.50)	ND(0.50)	ND(0.50)	ND(5.0)
M35P356L09	3604 Hampshire Glen Court	9/4/2007	PI	58	ND(0.50)	ND(0.50)	ND(0.50)	ND(0.50)	ND(0.50)	ND(0.50)	ND(0.50)	6.7	ND(5.0)
M35P356L09	3604 Hampshire Glen Court	9/4/2007	PM	ND(0.50)	ND(0.50)	ND(0.50)	ND(0.50)	ND(0.50)	ND(0.50)	ND(0.50)	ND(0.50)	ND(0.50)	ND(5.0)
M35P356L09	3604 Hampshire Glen Court	9/18/2007	PE	ND(0.50)	ND(0.50)	ND(0.50)	ND(0.50)	ND(0.50)	ND(0.50)	ND(0.50)	ND(0.50)	ND(0.50)	ND(5.0)
M35P356L09	3604 Hampshire Glen Court	9/18/2007	PI	38	ND(0.50)	ND(0.50)	ND(0.50)	ND(0.50)	ND(0.50)	ND(0.50)	ND(0.50)	4.4	ND(5.0)
M35P356L09	3604 Hampshire Glen Court	9/18/2007	PM	ND(0.50)	ND(0.50)	ND(0.50)	ND(0.50)	ND(0.50)	ND(0.50)	ND(0.50)	ND(0.50)	ND(0.50)	ND(5.0)
M35P356L09	3604 Hampshire Glen Court	10/2/2007	PE	ND(0.50)	ND(0.50)	ND(0.50)	ND(0.50)	ND(0.50)	ND(0.50)	ND(0.50)	ND(0.50)	ND(0.50)	ND(5.0)
M35P356L09	3604 Hampshire Glen Court	10/2/2007	PI	37.1	ND(0.50)	ND(0.50)	ND(0.50)	ND(0.50)	ND(0.50)	ND(0.50)	ND(0.50)	4.2	ND(5.0)
M35P356L09	3604 Hampshire Glen Court	10/2/2007	PM	ND(0.50)	ND(0.50)	ND(0.50)	ND(0.50)	ND(0.50)	ND(0.50)	ND(0.50)	ND(0.50)	ND(0.50)	ND(5.0)
M35P356L09	3604 Hampshire Glen Court	10/16/2007	PE	ND(0.50)	ND(0.50)	ND(0.50)	ND(0.50)	ND(0.50)	ND(0.50)	ND(0.50)	ND(0.50)	ND(0.50)	ND(5.0)
M35P356L09	3604 Hampshire Glen Court	10/16/2007	PI	30.7	ND(0.50)	ND(0.50)	ND(0.50)	ND(0.50)	ND(0.50)	ND(0.50)	ND(0.50)	2.7	ND(5.0)
M35P356L09	3604 Hampshire Glen Court	10/16/2007	PM	ND(0.50)	ND(0.50)	ND(0.50)	ND(0.50)	ND(0.50)	ND(0.50)	ND(0.50)	ND(0.50)	ND(0.50)	ND(5.0)
M35P356L09	3604 Hampshire Glen Court	10/30/2007	PE	ND(0.50)	ND(0.50)	ND(0.50)	ND(0.50)	ND(0.50)	ND(0.50)	ND(0.50)	ND(0.50)	ND(0.50)	ND(5.0)
M35P356L09	3604 Hampshire Glen Court	10/30/2007	PI	24.5	ND(0.50)	ND(0.50)	ND(0.50)	ND(0.50)	ND(0.50)	ND(0.50)	ND(0.50)	2.6	ND(5.0)
M35P356L09	3604 Hampshire Glen Court	10/30/2007	PM	ND(0.50)	ND(0.50)	ND(0.50)	ND(0.50)	ND(0.50)	ND(0.50)	ND(0.50)	ND(0.50)	ND(0.50)	ND(5.0)
M35P356L09	3604 Hampshire Glen Court	11/13/2007	PE	ND(0.50)	ND(0.50)	ND(0.50)	ND(0.50)	ND(0.50)	ND(0.50)	ND(0.50)	ND(0.50)	ND(0.50)	ND(5.0)
M35P356L09	3604 Hampshire Glen Court	11/13/2007	PI	17.6	ND(0.50)	ND(0.50)	ND(0.50)	ND(0.50)	ND(0.50)	ND(0.50)	ND(0.50)	1.5	ND(5.0)
M35P356L09	3604 Hampshire Glen Court	11/13/2007	PM	ND(0.50)	ND(0.50)	ND(0.50)	ND(0.50)	ND(0.50)	ND(0.50)	ND(0.50)	ND(0.50)	ND(0.50)	ND(5.0)
M35P356L09	3604 Hampshire Glen Court	11/27/2007	PE	ND(0.50)	ND(0.50)	ND(0.50)	ND(0.50)	ND(0.50)	ND(0.50)	ND(0.50)	ND(0.50)	ND(0.50)	ND(5.0)
M35P356L09	3604 Hampshire Glen Court	11/27/2007	PI	13.8	ND(0.50)	ND(0.50)	ND(0.50)	ND(0.50)	ND(0.50)	ND(0.50)	ND(0.50)	1.5	ND(5.0)
M35P356L09	3604 Hampshire Glen Court	11/27/2007	PM	0.098 J	ND(0.50)	ND(0.50)	ND(0.50)	ND(0.50)	ND(0.50)	ND(0.50)	ND(0.50)	ND(0.50)	ND(5.0)
M35P356L09	3604 Hampshire Glen Court	12/11/2007	PE	ND(0.50)	ND(0.50)	ND(0.50)	ND(0.50)	ND(0.50)	ND(0.50)	ND(0.50)	ND(0.50)	ND(0.50)	ND(5.0)
M35P356L09	3604 Hampshire Glen Court	12/11/2007	PI	7.1	ND(0.50)	ND(0.50)	ND(0.50)	ND(0.50)	ND(0.50)	ND(0.50)	ND(0.50)	0.75	ND(5.0)
M35P356L09	3604 Hampshire Glen Court	12/11/2007	PM	0.50	ND(0.50)	ND(0.50)	ND(0.50)	ND(0.50)	ND(0.50)	ND(0.50)	ND(0.50)	ND(0.50)	ND(5.0)
M35P356L09	3604 Hampshire Glen Court	1/8/2008	PE	ND(0.50)	ND(0.50)	ND(0.50)	ND(0.50)	ND(0.50)	ND(0.50)	ND(0.50)	ND(0.50)	ND(0.50)	ND(5.0)
M35P356L09	3604 Hampshire Glen Court	1/8/2008	PI	9.2	ND(0.50)	ND(0.50)	ND(0.50)	ND(0.50)	ND(0.50)	ND(0.50)	ND(0.50)	0.94	ND(5.0)
M35P356L09	3604 Hampshire Glen Court	1/8/2008	PM	0.14 J	ND(0.50)	ND(0.50)	ND(0.50)	ND(0.50)	ND(0.50)	ND(0.50)	ND(0.50)	ND(0.50)	ND(5.0)
M35P356L09	3604 Hampshire Glen Court	2/5/2008	PE	ND(0.50)	ND(0.50)	ND(0.50)	ND(0.50)	ND(0.50)	ND(0.50)	ND(0.50)	ND(0.50)	ND(0.50)	ND(5.0)
M35P356L09	3604 Hampshire Glen Court	2/5/2008	PI	6.2	ND(0.50)	ND(0.50)	ND(0.50)	ND(0.50)	ND(0.50)	ND(0.50)	ND(0.50)	0.88	ND(5.0)

**Table 2 - Historical Private Supply Well Analytical Table**

Inactive Exxon Facility #28077  
 14258 Jarrettsville Pike  
 Phoenix, Maryland

Map/Parcel/Lot	Address	Sample Date	POET Sample Point	MTBE (µg/L)	Benzene (µg/L)	Toluene (µg/L)	Ethyl-benzene (µg/L)	Total Xylenes (µg/L)	Naphthalene (µg/L)	DIPE (µg/L)	ETBE (µg/L)	TAME (µg/L)	TBA (µg/L)
M35P356L09	3604 Hampshire Glen Court	2/5/2008	PM	0.50	ND(0.50)	ND(0.50)	ND(0.50)	ND(0.50)	ND(0.50)	ND(0.50)	ND(0.50)	ND(0.50)	ND(5.0)
M35P356L09	3604 Hampshire Glen Court	3/4/2008	PE	ND(0.50)	ND(0.50)	ND(0.50)	ND(0.50)	ND(0.50)	ND(0.50)	ND(0.50)	ND(0.50)	ND(0.50)	ND(5.0)
M35P356L09	3604 Hampshire Glen Court	3/4/2008	PI	3.6	ND(0.50)	ND(0.50)	ND(0.50)	ND(0.50)	ND(0.50)	ND(0.50)	ND(0.50)	0.41 J	ND(5.0)
M35P356L09	3604 Hampshire Glen Court	3/4/2008	PM	0.31 J	ND(0.50)	ND(0.50)	ND(0.50)	ND(0.50)	ND(0.50)	ND(0.50)	ND(0.50)	ND(0.50)	ND(5.0)
M35P356L09	3604 Hampshire Glen Court	4/8/2008	PE	ND(0.50)	ND(0.50)	ND(0.50)	ND(0.50)	ND(0.50)	ND(0.50)	ND(0.50)	ND(0.50)	ND(0.50)	ND(5.0)
M35P356L09	3604 Hampshire Glen Court	4/8/2008	PI	3.8	ND(0.50)	ND(0.50)	ND(0.50)	ND(0.50)	ND(0.50)	ND(0.50)	ND(0.50)	0.48 J	ND(5.0)
M35P356L09	3604 Hampshire Glen Court	4/8/2008	PM	0.48 J	ND(0.50)	ND(0.50)	ND(0.50)	ND(0.50)	ND(0.50)	ND(0.50)	ND(0.50)	ND(0.50)	ND(5.0)
M35P356L09	3604 Hampshire Glen Court	5/6/2008	PE	ND(0.50)	ND(0.50)	ND(0.50)	ND(0.50)	ND(0.50)	ND(0.50)	ND(0.50)	ND(0.50)	ND(0.50)	ND(5.0)
M35P356L09	3604 Hampshire Glen Court	5/6/2008	PI	3.4	ND(0.50)	ND(0.50)	ND(0.50)	ND(0.50)	ND(0.50)	ND(0.50)	ND(0.50)	0.45 J	ND(5.0)
M35P356L09	3604 Hampshire Glen Court	5/6/2008	PM	ND(0.50)	ND(0.50)	ND(0.50)	ND(0.50)	ND(0.50)	ND(0.50)	ND(0.50)	ND(0.50)	ND(0.50)	ND(5.0)
M35P356L09	3604 Hampshire Glen Court	6/3/2008	PE	ND(0.50)	ND(0.50)	ND(0.50)	ND(0.50)	ND(0.50)	ND(0.50)	ND(0.50)	ND(0.50)	ND(0.50)	ND(5.0)
M35P356L09	3604 Hampshire Glen Court	6/3/2008	PI	1.9	ND(0.50)	ND(0.50)	ND(0.50)	ND(0.50)	ND(0.50)	ND(0.50)	ND(0.50)	0.21 J	ND(5.0)
M35P356L09	3604 Hampshire Glen Court	6/3/2008	PM	0.85	ND(0.50)	ND(0.50)	ND(0.50)	ND(0.50)	ND(0.50)	ND(0.50)	ND(0.50)	ND(0.50)	ND(5.0)
M35P356L09	3604 Hampshire Glen Court	7/8/2008	PE	ND(0.50)	ND(0.50)	ND(0.50)	ND(0.50)	ND(0.50)	ND(0.50)	ND(0.50)	ND(0.50)	ND(0.50)	ND(5.0)
M35P356L09	3604 Hampshire Glen Court	7/8/2008	PI	2.6	ND(0.50)	ND(0.50)	ND(0.50)	ND(0.50)	ND(0.50)	ND(0.50)	ND(0.50)	0.29 J	ND(5.0)
M35P356L09	3604 Hampshire Glen Court	7/8/2008	PM	4.0	ND(0.50)	ND(0.50)	ND(0.50)	ND(0.50)	ND(0.50)	ND(0.50)	ND(0.50)	ND(0.50)	ND(5.0)
M35P356L09	3604 Hampshire Glen Court	7/29/2008	PE	ND(0.50)	ND(0.50)	0.070 J	ND(0.50)	ND(0.50)	ND(0.50)	ND(0.50)	ND(0.50)	ND(0.50)	ND(5.0)
M35P356L09	3604 Hampshire Glen Court	7/29/2008	PI	5.0	ND(0.50)	ND(0.50)	ND(0.50)	ND(0.50)	ND(0.50)	ND(0.50)	ND(0.50)	0.42 J	ND(5.0)
M35P356L09	3604 Hampshire Glen Court	7/29/2008	PM	ND(0.50)	ND(0.50)	ND(0.50)	ND(0.50)	ND(0.50)	ND(0.50)	ND(0.50)	ND(0.50)	ND(0.50)	ND(5.0)
M35P356L09	3604 Hampshire Glen Court	8/5/2008	PE	ND(0.50)	ND(0.50)	ND(0.50)	ND(0.50)	ND(0.50)	ND(0.50)	ND(0.50)	ND(0.50)	ND(0.50)	ND(5.0)
M35P356L09	3604 Hampshire Glen Court	8/5/2008	PI	5.1	ND(0.50)	ND(0.50)	ND(0.50)	ND(0.50)	ND(0.50)	ND(0.50)	ND(0.50)	0.66	ND(5.0)
M35P356L09	3604 Hampshire Glen Court	8/5/2008	PM	ND(0.50)	ND(0.50)	ND(0.50)	ND(0.50)	ND(0.50)	ND(0.50)	ND(0.50)	ND(0.50)	ND(0.50)	ND(5.0)
M35P356L09	3604 Hampshire Glen Court	9/16/2008	PE	ND(0.50)	ND(0.50)	ND(0.50)	ND(0.50)	ND(0.50)	ND(0.50)	ND(0.50)	ND(0.50)	ND(0.50)	ND(5.0)
M35P356L09	3604 Hampshire Glen Court	9/16/2008	PI	7.5	ND(0.50)	ND(0.50)	ND(0.50)	ND(0.50)	ND(0.50)	ND(0.50)	ND(0.50)	0.89	ND(5.0)
M35P356L09	3604 Hampshire Glen Court	9/16/2008	PM	ND(0.50)	ND(0.50)	ND(0.50)	ND(0.50)	ND(0.50)	ND(0.50)	ND(0.50)	ND(0.50)	ND(0.50)	ND(5.0)
M35P356L09	3604 Hampshire Glen Court	10/7/2008	PE	ND(0.50)	ND(0.50)	ND(0.50)	ND(0.50)	ND(0.50)	ND(0.50)	ND(0.50)	ND(0.50)	ND(0.50)	ND(5.0)
M35P356L09	3604 Hampshire Glen Court	10/7/2008	PI	4.5	ND(0.50)	ND(0.50)	ND(0.50)	ND(0.50)	ND(0.50)	ND(0.50)	ND(0.50)	0.49 J	ND(5.0)
M35P356L09	3604 Hampshire Glen Court	10/7/2008	PM	ND(0.50)	ND(0.50)	ND(0.50)	ND(0.50)	ND(0.50)	ND(0.50)	ND(0.50)	ND(0.50)	ND(0.50)	ND(5.0)
M35P356L09	3604 Hampshire Glen Court	11/4/2008	PE	ND(0.50)	ND(0.50)	ND(0.50)	ND(0.50)	ND(0.50)	ND(0.50)	ND(0.50)	ND(0.50)	ND(0.50)	ND(5.0)
M35P356L09	3604 Hampshire Glen Court	11/4/2008	PI	3.6	ND(0.50)	ND(0.50)	ND(0.50)	ND(0.50)	ND(0.50)	ND(0.50)	ND(0.50)	0.40 J	ND(5.0)

**Table 2 - Historical Private Supply Well Analytical Table**

Inactive Exxon Facility #28077  
 14258 Jarrettsville Pike  
 Phoenix, Maryland

Map/Parcel/Lot	Address	Sample Date	POET Sample Point	MTBE (µg/L)	Benzene (µg/L)	Toluene (µg/L)	Ethyl-benzene (µg/L)	Total Xylenes (µg/L)	Naphthalene (µg/L)	DIPE (µg/L)	ETBE (µg/L)	TAME (µg/L)	TBA (µg/L)
M35P356L09	3604 Hampshire Glen Court	11/4/2008	PM	ND(0.50)	ND(0.50)	ND(0.50)	ND(0.50)	ND(0.50)	ND(0.50)	ND(0.50)	ND(0.50)	ND(0.50)	ND(5.0)
M35P356L09	3604 Hampshire Glen Court	12/2/2008	PE	ND(0.50)	ND(0.50)	ND(0.50)	ND(0.50)	ND(0.50)	ND(0.50)	ND(0.50)	ND(0.50)	ND(0.50)	ND(5.0)
M35P356L09	3604 Hampshire Glen Court	12/2/2008	PI	2.9	ND(0.50)	ND(0.50)	ND(0.50)	ND(0.50)	ND(0.50)	ND(0.50)	ND(0.50)	0.30 J	ND(5.0)
M35P356L09	3604 Hampshire Glen Court	12/2/2008	PM	ND(0.50)	ND(0.50)	ND(0.50)	ND(0.50)	ND(0.50)	ND(0.50)	ND(0.50)	ND(0.50)	ND(0.50)	ND(5.0)
M35P356L09	3604 Hampshire Glen Court	1/6/2009	PE	ND(0.50)	ND(0.50)	ND(0.50)	ND(0.50)	ND(0.50)	ND(0.50)	ND(0.50)	ND(0.50)	ND(0.50)	ND(5.0)
M35P356L09	3604 Hampshire Glen Court	1/6/2009	PI	2.2	ND(0.50)	ND(0.50)	ND(0.50)	ND(0.50)	ND(0.50)	ND(0.50)	ND(0.50)	0.26 J	ND(5.0)
M35P356L09	3604 Hampshire Glen Court	1/6/2009	PM	ND(0.50)	ND(0.50)	ND(0.50)	ND(0.50)	ND(0.50)	ND(0.50)	ND(0.50)	ND(0.50)	ND(0.50)	ND(5.0)
M35P356L09	3604 Hampshire Glen Court	2/3/2009	PE	ND(0.50)	ND(0.50)	ND(0.50)	ND(0.50)	ND(0.50)	ND(0.50)	ND(0.50)	ND(0.50)	ND(0.50)	ND(5.0)
M35P356L09	3604 Hampshire Glen Court	2/3/2009	PI	1.5	ND(0.50)	ND(0.50)	ND(0.50)	ND(0.50)	ND(0.50)	ND(0.50)	ND(0.50)	0.17 J	ND(5.0)
M35P356L09	3604 Hampshire Glen Court	2/3/2009	PM	ND(0.50)	ND(0.50)	ND(0.50)	ND(0.50)	ND(0.50)	ND(0.50)	ND(0.50)	ND(0.50)	ND(0.50)	ND(5.0)
M35P356L09	3604 Hampshire Glen Court	3/3/2009	PE	ND(0.50)	ND(0.50)	ND(0.50)	ND(0.50)	ND(0.50)	ND(0.50)	ND(0.50)	ND(0.50)	ND(0.50)	ND(5.0)
M35P356L09	3604 Hampshire Glen Court	3/3/2009	PI	1.4	ND(0.50)	ND(0.50)	ND(0.50)	ND(0.50)	ND(0.50)	ND(0.50)	ND(0.50)	0.20 J	ND(5.0)
M35P356L09	3604 Hampshire Glen Court	3/3/2009	PM	ND(0.50)	ND(0.50)	ND(0.50)	ND(0.50)	ND(0.50)	ND(0.50)	ND(0.50)	ND(0.50)	ND(0.50)	ND(5.0)
M35P356L09	3604 Hampshire Glen Court	4/7/2009	PE	ND(0.50)	ND(0.50)	ND(0.50)	ND(0.50)	ND(0.50)	ND(0.50)	ND(0.50)	ND(0.50)	ND(0.50)	ND(5.0)
M35P356L09	3604 Hampshire Glen Court	4/7/2009	PI	1.3	ND(0.50)	ND(0.50)	ND(0.50)	ND(0.50)	ND(0.50)	ND(0.50)	ND(0.50)	0.13 J	ND(5.0)
M35P356L09	3604 Hampshire Glen Court	4/7/2009	PM	ND(0.50)	ND(0.50)	ND(0.50)	ND(0.50)	ND(0.50)	ND(0.50)	ND(0.50)	ND(0.50)	ND(0.50)	ND(5.0)
M35P356L09	3604 Hampshire Glen Court	5/5/2009	PE	ND(0.50)	ND(0.50)	ND(0.50)	ND(0.50)	ND(0.50)	ND(0.50)	ND(0.50)	ND(0.50)	ND(0.50)	ND(5.0)
M35P356L09	3604 Hampshire Glen Court	5/5/2009	PI	1.1	ND(0.50)	ND(0.50)	ND(0.50)	ND(0.50)	ND(0.50)	ND(0.50)	ND(0.50)	0.14 J	ND(5.0)
M35P356L09	3604 Hampshire Glen Court	5/5/2009	PM	ND(0.50)	ND(0.50)	ND(0.50)	ND(0.50)	ND(0.50)	ND(0.50)	ND(0.50)	ND(0.50)	ND(0.50)	ND(5.0)
M35P356L09	3604 Hampshire Glen Court	6/2/2009	PE	ND(0.50)	ND(0.50)	ND(0.50)	ND(0.50)	ND(0.50)	ND(0.50)	ND(0.50)	ND(0.50)	ND(0.50)	ND(5.0)
M35P356L09	3604 Hampshire Glen Court	6/2/2009	PI	0.98	ND(0.50)	ND(0.50)	ND(0.50)	ND(0.50)	ND(0.50)	ND(0.50)	ND(0.50)	0.12 J	ND(5.0)
M35P356L09	3604 Hampshire Glen Court	6/2/2009	PM	ND(0.50)	ND(0.50)	ND(0.50)	ND(0.50)	ND(0.50)	ND(0.50)	ND(0.50)	ND(0.50)	ND(0.50)	ND(5.0)
M35P356L09	3604 Hampshire Glen Court	7/7/2009	PE	ND(0.50)	ND(0.50)	ND(0.50)	ND(0.50)	ND(0.50)	ND(0.50)	ND(0.50)	ND(0.50)	ND(0.50)	ND(5.0)
M35P356L09	3604 Hampshire Glen Court	7/7/2009	PI	0.91	ND(0.50)	ND(0.50)	ND(0.50)	ND(0.50)	ND(0.50)	ND(0.50)	ND(0.50)	0.087 J	ND(5.0)
M35P356L09	3604 Hampshire Glen Court	7/7/2009	PM	ND(0.50)	ND(0.50)	ND(0.50)	ND(0.50)	ND(0.50)	ND(0.50)	ND(0.50)	ND(0.50)	ND(0.50)	ND(5.0)
M35P356L09	3604 Hampshire Glen Court	8/4/2009	PE	ND(0.50)	ND(0.50)	ND(0.50)	ND(0.50)	ND(0.50)	ND(0.50)	ND(0.50)	ND(0.50)	ND(0.50)	ND(5.0)
M35P356L09	3604 Hampshire Glen Court	8/4/2009	PI	1.8	ND(0.50)	ND(0.50)	ND(0.50)	ND(0.50)	ND(0.50)	ND(0.50)	ND(0.50)	0.21 J	ND(5.0)
M35P356L09	3604 Hampshire Glen Court	8/4/2009	PM	ND(0.50)	ND(0.50)	ND(0.50)	ND(0.50)	ND(0.50)	ND(0.50)	ND(0.50)	ND(0.50)	ND(0.50)	ND(5.0)
M35P356L09	3604 Hampshire Glen Court	9/1/2009	PE	ND(0.50)	ND(0.50)	ND(0.50)	ND(0.50)	ND(0.50)	ND(0.50)	ND(0.50)	ND(0.50)	ND(0.50)	ND(5.0)
M35P356L09	3604 Hampshire Glen Court	9/1/2009	PI	2.1	ND(0.50)	ND(0.50)	ND(0.50)	ND(0.50)	ND(0.50)	ND(0.50)	ND(0.50)	0.20 J	ND(5.0)



**Table 2 - Historical Private Supply Well Analytical Table**

Inactive Exxon Facility #28077  
 14258 Jarrettsville Pike  
 Phoenix, Maryland

Map/Parcel/Lot	Address	Sample Date	POET Sample Point	MTBE (µg/L)	Benzene (µg/L)	Toluene (µg/L)	Ethyl-benzene (µg/L)	Total Xylenes (µg/L)	Naphthalene (µg/L)	DIPE (µg/L)	ETBE (µg/L)	TAME (µg/L)	TBA (µg/L)
M35P356L09	3604 Hampshire Glen Court	9/1/2009	PM	ND(0.50)	ND(0.50)	ND(0.50)	ND(0.50)	ND(0.50)	ND(0.50)	ND(0.50)	ND(0.50)	ND(0.50)	ND(5.0)
M35P356L09	3604 Hampshire Glen Court	10/6/2009	PE	ND(0.50)	ND(0.50)	ND(0.50)	ND(0.50)	ND(0.50)	ND(0.50)	ND(0.50)	ND(0.50)	ND(0.50)	ND(5.0)
M35P356L09	3604 Hampshire Glen Court	10/6/2009	PI	1.6	ND(0.50)	ND(0.50)	ND(0.50)	ND(0.50)	ND(0.50)	ND(0.50)	ND(0.50)	0.18 J	ND(5.0)
M35P356L09	3604 Hampshire Glen Court	10/6/2009	PM	ND(0.50)	ND(0.50)	ND(0.50)	ND(0.50)	ND(0.50)	ND(0.50)	ND(0.50)	ND(0.50)	ND(0.50)	ND(5.0)
M35P356L09	3604 Hampshire Glen Court	11/3/2009	PE	ND(0.50)	ND(0.50)	ND(0.50)	ND(0.50)	ND(0.50)	ND(0.50)	ND(0.50)	ND(0.50)	ND(0.50)	ND(5.0)
M35P356L09	3604 Hampshire Glen Court	11/3/2009	PI	1.2	ND(0.50)	ND(0.50)	ND(0.50)	ND(0.50)	ND(0.50)	ND(0.50)	ND(0.50)	0.12 J	ND(5.0)
M35P356L09	3604 Hampshire Glen Court	11/3/2009	PM	ND(0.50)	ND(0.50)	ND(0.50)	ND(0.50)	ND(0.50)	ND(0.50)	ND(0.50)	ND(0.50)	ND(0.50)	ND(5.0)
M35P356L09	3604 Hampshire Glen Court	12/1/2009	PE	ND(0.50)	ND(0.50)	ND(0.50)	ND(0.50)	ND(0.50)	ND(0.50)	ND(0.50)	ND(0.50)	ND(0.50)	ND(5.0)
M35P356L09	3604 Hampshire Glen Court	12/1/2009	PI	0.67	ND(0.50)	ND(0.50)	ND(0.50)	ND(0.50)	ND(0.50)	ND(0.50)	ND(0.50)	0.085 J	ND(5.0)
M35P356L09	3604 Hampshire Glen Court	12/1/2009	PM	0.094 J	ND(0.50)	ND(0.50)	ND(0.50)	ND(0.50)	ND(0.50)	ND(0.50)	ND(0.50)	ND(0.50)	ND(5.0)
M35P356L09	3604 Hampshire Glen Court	12/21/2009	PE	ND(0.50)	ND(0.50)	ND(0.50)	ND(0.50)	ND(0.50)	ND(0.50)	ND(0.50)	ND(0.50)	ND(0.50)	ND(5.0)
M35P356L09	3604 Hampshire Glen Court	12/21/2009	PI	0.64	ND(0.50)	ND(0.50)	ND(0.50)	ND(0.50)	ND(0.50)	ND(0.50)	ND(0.50)	ND(0.50)	ND(5.0)
M35P356L09	3604 Hampshire Glen Court	12/21/2009	PM	ND(0.50)	ND(0.50)	ND(0.50)	ND(0.50)	ND(0.50)	ND(0.50)	ND(0.50)	ND(0.50)	ND(0.50)	ND(5.0)
M35P356L09	3604 Hampshire Glen Court	1/5/2010	PE	ND(0.50)	ND(0.50)	ND(0.50)	ND(0.50)	ND(0.50)	ND(0.50)	ND(0.50)	ND(0.50)	ND(0.50)	ND(5.0)
M35P356L09	3604 Hampshire Glen Court	1/5/2010	PI	0.43 J	ND(0.50)	ND(0.50)	ND(0.50)	ND(0.50)	ND(0.50)	ND(0.50)	ND(0.50)	ND(0.50)	ND(5.0)
M35P356L09	3604 Hampshire Glen Court	1/5/2010	PM	ND(0.50)	ND(0.50)	ND(0.50)	ND(0.50)	ND(0.50)	ND(0.50)	ND(0.50)	ND(0.50)	ND(0.50)	ND(5.0)
M35P356L09	3604 Hampshire Glen Court	2/3/2010	PE	ND(0.50)	ND(0.50)	ND(0.50)	ND(0.50)	ND(0.50)	ND(0.50)	ND(0.50)	ND(0.50)	ND(0.50)	ND(5.0)
M35P356L09	3604 Hampshire Glen Court	2/3/2010	PI	ND(0.50)	ND(0.50)	ND(0.50)	ND(0.50)	ND(0.50)	ND(0.50)	ND(0.50)	ND(0.50)	ND(0.50)	ND(5.0)
M35P356L09	3604 Hampshire Glen Court	2/3/2010	PM	0.61	ND(0.50)	ND(0.50)	ND(0.50)	ND(0.50)	ND(0.50)	ND(0.50)	ND(0.50)	0.081 J	ND(5.0)
M35P356L09	3604 Hampshire Glen Court	3/2/2010	PE	ND(0.50)	ND(0.50)	ND(0.50)	ND(0.50)	ND(0.50)	ND(0.50)	ND(0.50)	ND(0.50)	ND(0.50)	ND(5.0)
M35P356L09	3604 Hampshire Glen Court	3/2/2010	PI	1.7	ND(0.50)	ND(0.50)	ND(0.50)	ND(0.50)	ND(0.50)	ND(0.50)	ND(0.50)	0.17 J	ND(5.0)
M35P356L09	3604 Hampshire Glen Court	3/2/2010	PM	ND(0.50)	ND(0.50)	ND(0.50)	ND(0.50)	ND(0.50)	ND(0.50)	ND(0.50)	ND(0.50)	ND(0.50)	ND(5.0)
M35P356L09	3604 Hampshire Glen Court	4/6/2010	PE	ND(0.50)	ND(0.50)	ND(0.50)	ND(0.50)	ND(0.50)	ND(0.50)	ND(0.50)	ND(0.50)	ND(0.50)	ND(5.0)
M35P356L09	3604 Hampshire Glen Court	4/6/2010	PI	2.5	ND(0.50)	ND(0.50)	ND(0.50)	ND(0.50)	ND(0.50)	ND(0.50)	ND(0.50)	0.21 J	ND(5.0)
M35P356L09	3604 Hampshire Glen Court	4/6/2010	PM	ND(0.50)	ND(0.50)	ND(0.50)	ND(0.50)	ND(0.50)	ND(0.50)	ND(0.50)	ND(0.50)	ND(0.50)	ND(5.0)
M35P356L09	3604 Hampshire Glen Court	5/4/2010	PE	ND(0.50)	ND(0.50)	ND(0.50)	ND(0.50)	ND(0.50)	ND(0.50)	ND(0.50)	ND(0.50)	ND(0.50)	ND(5.0)
M35P356L09	3604 Hampshire Glen Court	5/4/2010	PI	0.53	ND(0.50)	ND(0.50)	ND(0.50)	ND(0.50)	ND(0.50)	ND(0.50)	ND(0.50)	ND(0.50)	ND(5.0)
M35P356L09	3604 Hampshire Glen Court	5/4/2010	PM	ND(0.50)	ND(0.50)	ND(0.50)	ND(0.50)	ND(0.50)	ND(0.50)	ND(0.50)	ND(0.50)	ND(0.50)	ND(5.0)
M35P356L09	3604 Hampshire Glen Court	6/8/2010	PE	ND(0.50)	ND(0.50)	ND(0.50)	ND(0.50)	ND(0.50)	ND(0.50)	ND(0.50)	ND(0.50)	ND(0.50)	ND(5.0)
M35P356L09	3604 Hampshire Glen Court	6/8/2010	PI	ND(0.50)	ND(0.50)	ND(0.50)	ND(0.50)	ND(0.50)	ND(0.50)	ND(0.50)	ND(0.50)	ND(0.50)	ND(5.0)

**Table 2 - Historical Private Supply Well Analytical Table**

Inactive Exxon Facility #28077  
 14258 Jarrettsville Pike  
 Phoenix, Maryland

Map/Parcel/Lot	Address	Sample Date	POET Sample Point	MTBE (µg/L)	Benzene (µg/L)	Toluene (µg/L)	Ethyl-benzene (µg/L)	Total Xylenes (µg/L)	Naphthalene (µg/L)	DIPE (µg/L)	ETBE (µg/L)	TAME (µg/L)	TBA (µg/L)
M35P356L09	3604 Hampshire Glen Court	6/8/2010	PM	ND(0.50)	ND(0.50)	ND(0.50)	ND(0.50)	ND(0.50)	ND(0.50)	ND(0.50)	ND(0.50)	ND(0.50)	ND(5.0)
M35P356L09	3604 Hampshire Glen Court	7/13/2010	PE	ND(0.50)	ND(0.50)	ND(0.50)	ND(0.50)	ND(0.50)	ND(0.50)	ND(0.50)	ND(0.50)	ND(0.50)	ND(5.0)
M35P356L09	3604 Hampshire Glen Court	7/13/2010	PI	ND(0.50)	ND(0.50)	ND(0.50)	ND(0.50)	ND(0.50)	ND(0.50)	ND(0.50)	ND(0.50)	ND(0.50)	ND(5.0)
M35P356L09	3604 Hampshire Glen Court	7/13/2010	PM	ND(0.50)	ND(0.50)	ND(0.50)	ND(0.50)	ND(0.50)	ND(0.50)	ND(0.50)	ND(0.50)	ND(0.50)	ND(5.0)
M35P356L09	3604 Hampshire Glen Court	8/3/2010	PE	ND(0.50)	ND(0.50)	ND(0.50)	ND(0.50)	ND(0.50)	ND(0.50)	ND(0.50)	ND(0.50)	ND(0.50)	ND(5.0)
M35P356L09	3604 Hampshire Glen Court	8/3/2010	PI	ND(0.50)	ND(0.50)	ND(0.50)	ND(0.50)	ND(0.50)	ND(0.50)	ND(0.50)	ND(0.50)	ND(0.50)	ND(5.0)
M35P356L09	3604 Hampshire Glen Court	8/3/2010	PM	ND(0.50)	ND(0.50)	ND(0.50)	ND(0.50)	ND(0.50)	ND(0.50)	ND(0.50)	ND(0.50)	ND(0.50)	ND(5.0)
M35P356L09	3604 Hampshire Glen Court	9/14/2010	PE	ND(0.50)	ND(0.50)	ND(0.50)	ND(0.50)	ND(0.50)	ND(0.50)	ND(0.50)	ND(0.50)	ND(0.50)	ND(5.0)
M35P356L09	3604 Hampshire Glen Court	9/14/2010	PI	ND(0.50)	ND(0.50)	ND(0.50)	ND(0.50)	ND(0.50)	ND(0.50)	ND(0.50)	ND(0.50)	ND(0.50)	ND(5.0)
M35P356L09	3604 Hampshire Glen Court	9/14/2010	PM	ND(0.50)	ND(0.50)	ND(0.50)	ND(0.50)	ND(0.50)	ND(0.50)	ND(0.50)	ND(0.50)	ND(0.50)	ND(5.0)
M35P356L09	3604 Hampshire Glen Court	10/5/2010	PE	ND(0.50)	ND(0.50)	ND(0.50)	ND(0.50)	ND(0.50)	ND(0.50)	ND(0.50)	ND(0.50)	ND(0.50)	ND(5.0)
M35P356L09	3604 Hampshire Glen Court	10/5/2010	PI	ND(0.50)	ND(0.50)	ND(0.50)	ND(0.50)	ND(0.50)	ND(0.50)	ND(0.50)	ND(0.50)	ND(0.50)	ND(5.0)
M35P356L09	3604 Hampshire Glen Court	10/5/2010	PM	ND(0.50)	ND(0.50)	ND(0.50)	ND(0.50)	ND(0.50)	ND(0.50)	ND(0.50)	ND(0.50)	ND(0.50)	ND(5.0)
M35P356L09	3604 Hampshire Glen Court	11/1/2010	PE	ND(0.50)	ND(0.50)	ND(0.50)	ND(0.50)	ND(0.50)	ND(0.50)	ND(0.50)	ND(0.50)	ND(0.50)	ND(5.0)
M35P356L09	3604 Hampshire Glen Court	11/1/2010	PI	ND(0.50)	ND(0.50)	ND(0.50)	ND(0.50)	ND(0.50)	ND(0.50)	ND(0.50)	ND(0.50)	ND(0.50)	ND(5.0)
M35P356L09	3604 Hampshire Glen Court	11/1/2010	PM	ND(0.50)	ND(0.50)	ND(0.50)	ND(0.50)	ND(0.50)	ND(0.50)	ND(0.50)	ND(0.50)	ND(0.50)	ND(5.0)
M35P356L09	3604 Hampshire Glen Court	12/8/2010	PE	ND(0.50)	ND(0.50)	ND(0.50)	ND(0.50)	ND(0.50)	ND(0.50)	ND(0.50)	ND(0.50)	ND(0.50)	ND(5.0)
M35P356L09	3604 Hampshire Glen Court	12/8/2010	PI	ND(0.50)	ND(0.50)	ND(0.50)	ND(0.50)	ND(0.50)	ND(0.50)	ND(0.50)	ND(0.50)	ND(0.50)	ND(5.0)
M35P356L09	3604 Hampshire Glen Court	12/8/2010	PM	ND(0.50)	ND(0.50)	ND(0.50)	ND(0.50)	ND(0.50)	ND(0.50)	ND(0.50)	ND(0.50)	ND(0.50)	ND(5.0)
M35P356L09	3604 Hampshire Glen Court	1/4/2011	PE	ND(0.50)	ND(0.50)	ND(0.50)	ND(0.50)	ND(0.50)	ND(0.50)	ND(0.50)	ND(0.50)	ND(0.50)	ND(5.0)
M35P356L09	3604 Hampshire Glen Court	1/4/2011	PI	ND(0.50)	ND(0.50)	ND(0.50)	ND(0.50)	ND(0.50)	ND(0.50)	ND(0.50)	ND(0.50)	ND(0.50)	ND(5.0)
M35P356L09	3604 Hampshire Glen Court	1/4/2011	PM	ND(0.50)	ND(0.50)	ND(0.50)	ND(0.50)	ND(0.50)	ND(0.50)	ND(0.50)	ND(0.50)	ND(0.50)	ND(5.0)
M35P356L09	3604 Hampshire Glen Court	2/8/2011	PE	ND(0.50)	ND(0.50)	ND(0.50)	ND(0.50)	ND(0.50)	ND(0.50)	ND(0.50)	ND(0.50)	ND(0.50)	ND(5.0)
M35P356L09	3604 Hampshire Glen Court	2/8/2011	PI	ND(0.50)	ND(0.50)	ND(0.50)	ND(0.50)	ND(0.50)	ND(0.50)	ND(0.50)	ND(0.50)	ND(0.50)	ND(5.0)
M35P356L09	3604 Hampshire Glen Court	2/8/2011	PM	ND(0.50)	ND(0.50)	ND(0.50)	ND(0.50)	ND(0.50)	ND(0.50)	ND(0.50)	ND(0.50)	ND(0.50)	ND(5.0)
M35P356L09	3604 Hampshire Glen Court	3/8/2011	PE	ND(0.50)	ND(0.50)	ND(0.50)	ND(0.50)	ND(0.50)	ND(0.50)	ND(0.50)	ND(0.50)	ND(0.50)	ND(5.0)
M35P356L09	3604 Hampshire Glen Court	3/8/2011	PI	ND(0.50)	ND(0.50)	ND(0.50)	ND(0.50)	ND(0.50)	ND(0.50)	ND(0.50)	ND(0.50)	ND(0.50)	ND(5.0)
M35P356L09	3604 Hampshire Glen Court	3/8/2011	PM	ND(0.50)	ND(0.50)	ND(0.50)	ND(0.50)	ND(0.50)	ND(0.50)	ND(0.50)	ND(0.50)	ND(0.50)	ND(5.0)
M35P356L09	3604 Hampshire Glen Court	4/5/2011	PE	ND(0.50)	ND(0.50)	ND(0.50)	ND(0.50)	ND(0.50)	ND(0.50)	ND(0.50)	ND(0.50)	ND(0.50)	ND(5.0)
M35P356L09	3604 Hampshire Glen Court	4/5/2011	PI	ND(0.50)	ND(0.50)	ND(0.50)	ND(0.50)	ND(0.50)	ND(0.50)	ND(0.50)	ND(0.50)	ND(0.50)	ND(5.0)

**Table 2 - Historical Private Supply Well Analytical Table**

Inactive Exxon Facility #28077  
 14258 Jarrettsville Pike  
 Phoenix, Maryland

Map/Parcel/Lot	Address	Sample Date	POET Sample Point	MTBE (µg/L)	Benzene (µg/L)	Toluene (µg/L)	Ethyl-benzene (µg/L)	Total Xylenes (µg/L)	Naphthalene (µg/L)	DIPE (µg/L)	ETBE (µg/L)	TAME (µg/L)	TBA (µg/L)
M35P356L09	3604 Hampshire Glen Court	4/5/2011	PM	ND(0.50)	ND(0.50)	ND(0.50)	ND(0.50)	ND(0.50)	ND(0.50)	ND(0.50)	ND(0.50)	ND(0.50)	ND(5.0)
M35P356L09	3604 Hampshire Glen Court	5/3/2011	PE	ND(0.50)	ND(0.50)	ND(0.50)	ND(0.50)	ND(0.50)	ND(0.50)	ND(0.50)	ND(0.50)	ND(0.50)	ND(5.0)
M35P356L09	3604 Hampshire Glen Court	5/3/2011	PI	ND(0.50)	ND(0.50)	ND(0.50)	ND(0.50)	ND(0.50)	ND(0.50)	ND(0.50)	ND(0.50)	ND(0.50)	ND(5.0)
M35P356L09	3604 Hampshire Glen Court	5/3/2011	PM	ND(0.50)	ND(0.50)	ND(0.50)	ND(0.50)	ND(0.50)	ND(0.50)	ND(0.50)	ND(0.50)	ND(0.50)	ND(5.0)
M35P356L09	3604 Hampshire Glen Court	6/7/2011	PE	ND(0.50)	ND(0.50)	ND(0.50)	ND(0.50)	ND(0.50)	ND(0.50)	ND(0.50)	ND(0.50)	ND(0.50)	ND(5.0)
M35P356L09	3604 Hampshire Glen Court	6/7/2011	PI	0.20 J	ND(0.50)	ND(0.50)	ND(0.50)	ND(0.50)	ND(0.50)	ND(0.50)	ND(0.50)	ND(0.50)	ND(5.0)
M35P356L09	3604 Hampshire Glen Court	6/7/2011	PM	ND(0.50)	ND(0.50)	ND(0.50)	ND(0.50)	ND(0.50)	ND(0.50)	ND(0.50)	ND(0.50)	ND(0.50)	ND(5.0)
M35P356L09	3604 Hampshire Glen Court	7/12/2011	PE	ND(0.50)	ND(0.50)	ND(0.50)	ND(0.50)	ND(0.50)	ND(0.50)	ND(0.50)	ND(0.50)	ND(0.50)	ND(5.0)
M35P356L09	3604 Hampshire Glen Court	7/12/2011	PI	0.21 J	ND(0.50)	ND(0.50)	ND(0.50)	ND(0.50)	ND(0.50)	ND(0.50)	ND(0.50)	ND(0.50)	ND(5.0)
M35P356L09	3604 Hampshire Glen Court	7/12/2011	PM	ND(0.50)	ND(0.50)	ND(0.50)	ND(0.50)	ND(0.50)	ND(0.50)	ND(0.50)	ND(0.50)	ND(0.50)	ND(5.0)
M35P356L09	3604 Hampshire Glen Court	8/2/2011	PE	ND(0.50)	ND(0.50)	ND(0.50)	ND(0.50)	ND(0.50)	ND(0.50)	ND(0.50)	ND(0.50)	ND(0.50)	ND(5.0)
M35P356L09	3604 Hampshire Glen Court	8/2/2011	PI	0.12 J	ND(0.50)	ND(0.50)	ND(0.50)	ND(0.50)	ND(0.50)	ND(0.50)	ND(0.50)	ND(0.50)	ND(5.0)
M35P356L09	3604 Hampshire Glen Court	8/2/2011	PM	ND(0.50)	ND(0.50)	ND(0.50)	ND(0.50)	ND(0.50)	ND(0.50)	ND(0.50)	ND(0.50)	ND(0.50)	ND(5.0)
M35P356L09	3604 Hampshire Glen Court	8/12/2011	PE	ND(0.50)	ND(0.50)	ND(0.50)	ND(0.50)	ND(0.50)	ND(0.50)	ND(0.50)	ND(0.50)	ND(0.50)	ND(5.0)
M35P356L09	3604 Hampshire Glen Court	8/12/2011	PI	0.13 J	ND(0.50)	ND(0.50)	ND(0.50)	ND(0.50)	ND(0.50)	ND(0.50)	ND(0.50)	ND(0.50)	ND(5.0)
M35P356L09	3604 Hampshire Glen Court	8/12/2011	PM	ND(0.50)	ND(0.50)	ND(0.50)	ND(0.50)	ND(0.50)	ND(0.50)	ND(0.50)	ND(0.50)	ND(0.50)	ND(5.0)
M35P356L09	3604 Hampshire Glen Court	9/13/2011	PE	ND(0.50)	ND(0.50)	ND(0.50)	ND(0.50)	ND(0.50)	ND(0.50)	ND(0.50)	ND(0.50)	ND(0.50)	ND(5.0)
M35P356L09	3604 Hampshire Glen Court	9/13/2011	PI	ND(0.50)	ND(0.50)	ND(0.50)	ND(0.50)	ND(0.50)	ND(0.50)	ND(0.50)	ND(0.50)	ND(0.50)	ND(5.0)
M35P356L09	3604 Hampshire Glen Court	9/13/2011	PM	ND(0.50)	ND(0.50)	ND(0.50)	ND(0.50)	ND(0.50)	ND(0.50)	ND(0.50)	ND(0.50)	ND(0.50)	ND(5.0)
M35P356L09	3604 Hampshire Glen Court	10/4/2011	PE	ND(0.50)	ND(0.50)	ND(0.50)	ND(0.50)	ND(0.50)	ND(0.50)	ND(0.50)	ND(0.50)	ND(0.50)	ND(5.0)
M35P356L09	3604 Hampshire Glen Court	10/4/2011	PI	ND(0.50)	ND(0.50)	ND(0.50)	ND(0.50)	ND(0.50)	ND(0.50)	ND(0.50)	ND(0.50)	ND(0.50)	ND(5.0)
M35P356L09	3604 Hampshire Glen Court	10/4/2011	PM	ND(0.50)	ND(0.50)	ND(0.50)	ND(0.50)	ND(0.50)	ND(0.50)	ND(0.50)	ND(0.50)	ND(0.50)	ND(5.0)
M35P356L09	3604 Hampshire Glen Court	11/8/2011	PE	ND(0.50)	ND(0.50)	ND(0.50)	ND(0.50)	ND(0.50)	ND(0.50)	ND(0.50)	ND(0.50)	ND(0.50)	ND(5.0)
M35P356L09	3604 Hampshire Glen Court	11/8/2011	PI	0.11 J	ND(0.50)	ND(0.50)	ND(0.50)	ND(0.50)	ND(0.50)	ND(0.50)	ND(0.50)	ND(0.50)	ND(5.0)
M35P356L09	3604 Hampshire Glen Court	11/8/2011	PM	ND(0.50)	ND(0.50)	ND(0.50)	ND(0.50)	ND(0.50)	ND(0.50)	ND(0.50)	ND(0.50)	ND(0.50)	ND(5.0)
M35P356L09	3604 Hampshire Glen Court	12/6/2011	PE	ND(0.50)	ND(0.50)	ND(0.50)	ND(0.50)	ND(0.50)	ND(0.50)	ND(0.50)	ND(0.50)	ND(0.50)	ND(5.0)
M35P356L09	3604 Hampshire Glen Court	12/6/2011	PI	0.095 J	ND(0.50)	ND(0.50)	ND(0.50)	ND(0.50)	ND(0.50)	ND(0.50)	ND(0.50)	ND(0.50)	ND(5.0)
M35P356L09	3604 Hampshire Glen Court	12/6/2011	PM	ND(0.50)	ND(0.50)	ND(0.50)	ND(0.50)	ND(0.50)	ND(0.50)	ND(0.50)	ND(0.50)	ND(0.50)	ND(5.0)
M35P356L09	3604 Hampshire Glen Court	2/6/2012	PE	ND(0.50)	ND(0.50)	ND(0.50)	ND(0.50)	ND(0.50)	ND(0.50)	ND(0.50)	ND(0.50)	ND(0.50)	ND(5.0)
M35P356L09	3604 Hampshire Glen Court	2/6/2012	PI	0.16 J	ND(0.50)	ND(0.50)	ND(0.50)	ND(0.50)	ND(0.50)	ND(0.50)	ND(0.50)	ND(0.50)	ND(5.0)

**Table 2 - Historical Private Supply Well Analytical Table**

Inactive Exxon Facility #28077  
 14258 Jarrettsville Pike  
 Phoenix, Maryland

Map/Parcel/Lot	Address	Sample Date	POET Sample Point	MTBE (µg/L)	Benzene (µg/L)	Toluene (µg/L)	Ethyl-benzene (µg/L)	Total Xylenes (µg/L)	Naphthalene (µg/L)	DIPE (µg/L)	ETBE (µg/L)	TAME (µg/L)	TBA (µg/L)
M35P356L09	3604 Hampshire Glen Court	2/6/2012	PM	ND(0.50)	ND(0.50)	ND(0.50)	ND(0.50)	ND(0.50)	ND(0.50)	ND(0.50)	ND(0.50)	ND(0.50)	ND(5.0)
M35P356L09	3604 Hampshire Glen Court	3/6/2012	PE	ND(0.50)	ND(0.50)	ND(0.50)	ND(0.50)	ND(0.50)	ND(0.50)	ND(0.50)	ND(0.50)	ND(0.50)	ND(5.0)
M35P356L09	3604 Hampshire Glen Court	3/6/2012	PI	0.12 J	ND(0.50)	ND(0.50)	ND(0.50)	ND(0.50)	ND(0.50)	ND(0.50)	ND(0.50)	ND(0.50)	ND(5.0)
M35P356L09	3604 Hampshire Glen Court	3/6/2012	PM	ND(0.50)	ND(0.50)	ND(0.50)	ND(0.50)	ND(0.50)	ND(0.50)	ND(0.50)	ND(0.50)	ND(0.50)	ND(5.0)
M35P356L09	3604 Hampshire Glen Court	4/3/2012	PE	ND(0.50)	ND(0.50)	ND(0.50)	ND(0.50)	ND(0.50)	ND(0.50)	ND(0.50)	ND(0.50)	ND(0.50)	ND(5.0)
M35P356L09	3604 Hampshire Glen Court	4/3/2012	PI	0.077 J	ND(0.50)	ND(0.50)	ND(0.50)	ND(0.50)	ND(0.50)	ND(0.50)	ND(0.50)	ND(0.50)	ND(5.0)
M35P356L09	3604 Hampshire Glen Court	4/3/2012	PM	ND(0.50)	ND(0.50)	ND(0.50)	ND(0.50)	ND(0.50)	ND(0.50)	ND(0.50)	ND(0.50)	ND(0.50)	ND(5.0)
M35P356L09	3604 Hampshire Glen Court	5/7/2012	PE	ND(0.50)	ND(0.50)	ND(0.50)	ND(0.50)	ND(0.50)	ND(0.50)	ND(0.50)	ND(0.50)	ND(0.50)	ND(5.0)
M35P356L09	3604 Hampshire Glen Court	5/7/2012	PI	ND(0.50)	ND(0.50)	4.2	ND(0.50)	ND(0.50)	ND(0.50)	ND(0.50)	ND(0.50)	ND(0.50)	ND(5.0)
M35P356L09	3604 Hampshire Glen Court	5/7/2012	PM	ND(0.50)	ND(0.50)	ND(0.50)	ND(0.50)	ND(0.50)	ND(0.50)	ND(0.50)	ND(0.50)	ND(0.50)	ND(5.0)
M35P356L09	3604 Hampshire Glen Court	6/5/2012	PE	ND(0.50)	ND(0.50)	ND(0.50)	ND(0.50)	ND(0.50)	ND(0.50)	ND(0.50)	ND(0.50)	ND(0.50)	ND(5.0)
M35P356L09	3604 Hampshire Glen Court	6/5/2012	PI	0.086 J	ND(0.50)	0.089 J	ND(0.50)	ND(0.50)	ND(0.50)	ND(0.50)	ND(0.50)	ND(0.50)	ND(5.0)
M35P356L09	3604 Hampshire Glen Court	6/5/2012	PM	ND(0.50)	ND(0.50)	ND(0.50)	ND(0.50)	ND(0.50)	ND(0.50)	ND(0.50)	ND(0.50)	ND(0.50)	ND(5.0)
M35P356L09	3604 Hampshire Glen Court	7/3/2012	PE	ND(0.50)	ND(0.50)	ND(0.50)	ND(0.50)	ND(0.50)	ND(0.50)	ND(0.50)	ND(0.50)	ND(0.50)	ND(5.0)
M35P356L09	3604 Hampshire Glen Court	7/3/2012	PI	0.083 J	ND(0.50)	ND(0.50)	ND(0.50)	ND(0.50)	ND(0.50)	ND(0.50)	ND(0.50)	ND(0.50)	ND(5.0)
M35P356L09	3604 Hampshire Glen Court	7/3/2012	PM	ND(0.50)	ND(0.50)	ND(0.50)	ND(0.50)	ND(0.50)	ND(0.50)	ND(0.50)	ND(0.50)	ND(0.50)	ND(5.0)
M35P356L09	3604 Hampshire Glen Court	8/7/2012	PE	ND(0.50)	ND(0.50)	ND(0.50)	ND(0.50)	ND(0.50)	ND(0.50)	ND(0.50)	ND(0.50)	ND(0.50)	ND(5.0)
M35P356L09	3604 Hampshire Glen Court	8/7/2012	PI	ND(0.50)	ND(0.50)	ND(0.50)	ND(0.50)	ND(0.50)	ND(0.50)	ND(0.50)	ND(0.50)	ND(0.50)	ND(5.0)
M35P356L09	3604 Hampshire Glen Court	8/7/2012	PM	ND(0.50)	ND(0.50)	ND(0.50)	ND(0.50)	ND(0.50)	ND(0.50)	ND(0.50)	ND(0.50)	ND(0.50)	ND(5.0)
M35P356L09	3604 Hampshire Glen Court	9/11/2012	PE	ND(0.50)	ND(0.50)	ND(0.50)	ND(0.50)	ND(0.50)	ND(0.50)	ND(0.50)	ND(0.50)	ND(0.50)	ND(5.0)
M35P356L09	3604 Hampshire Glen Court	9/11/2012	PI	ND(0.50)	ND(0.50)	ND(0.50)	ND(0.50)	ND(0.50)	ND(0.50)	ND(0.50)	ND(0.50)	ND(0.50)	ND(5.0)
M35P356L09	3604 Hampshire Glen Court	9/11/2012	PM	ND(0.50)	ND(0.50)	ND(0.50)	ND(0.50)	ND(0.50)	ND(0.50)	ND(0.50)	ND(0.50)	ND(0.50)	ND(5.0)
M35P356L09	3604 Hampshire Glen Court	10/2/2012	PE	ND(0.50)	ND(0.50)	ND(0.50)	ND(0.50)	ND(0.50)	ND(0.50)	ND(0.50)	ND(0.50)	ND(0.50)	ND(5.0)
M35P356L09	3604 Hampshire Glen Court	10/2/2012	PI	ND(0.50)	ND(0.50)	ND(0.50)	ND(0.50)	ND(0.50)	ND(0.50)	ND(0.50)	ND(0.50)	ND(0.50)	ND(5.0)
M35P356L09	3604 Hampshire Glen Court	10/2/2012	PM	ND(0.50)	ND(0.50)	ND(0.50)	ND(0.50)	ND(0.50)	ND(0.50)	ND(0.50)	ND(0.50)	ND(0.50)	ND(5.0)
M35P356L09	3604 Hampshire Glen Court	11/6/2012	PE	ND(0.50)	ND(0.50)	ND(0.50)	ND(0.50)	ND(0.50)	ND(0.50)	ND(0.50)	ND(0.50)	ND(0.50)	ND(5.0)
M35P356L09	3604 Hampshire Glen Court	11/6/2012	PI	ND(0.50)	ND(0.50)	ND(0.50)	ND(0.50)	ND(0.50)	ND(0.50)	ND(0.50)	ND(0.50)	ND(0.50)	ND(5.0)
M35P356L09	3604 Hampshire Glen Court	11/6/2012	PM	ND(0.50)	ND(0.50)	ND(0.50)	ND(0.50)	ND(0.50)	ND(0.50)	ND(0.50)	ND(0.50)	ND(0.50)	ND(5.0)
M35P356L09	3604 Hampshire Glen Court	12/10/2012	PE	ND(0.50)	ND(0.50)	ND(0.50)	ND(0.50)	ND(0.50)	ND(0.50)	ND(0.50)	ND(0.50)	ND(0.50)	ND(5.0)
M35P356L09	3604 Hampshire Glen Court	12/10/2012	PI	ND(0.50)	ND(0.50)	ND(0.50)	ND(0.50)	ND(0.50)	ND(0.50)	ND(0.50)	ND(0.50)	ND(0.50)	ND(5.0)

**Table 2 - Historical Private Supply Well Analytical Table**

Inactive Exxon Facility #28077  
 14258 Jarrettsville Pike  
 Phoenix, Maryland

Map/Parcel/Lot	Address	Sample Date	POET Sample Point	MTBE (µg/L)	Benzene (µg/L)	Toluene (µg/L)	Ethyl-benzene (µg/L)	Total Xylenes (µg/L)	Naphthalene (µg/L)	DIPE (µg/L)	ETBE (µg/L)	TAME (µg/L)	TBA (µg/L)
M35P356L09	3604 Hampshire Glen Court	12/10/2012	PM	ND(0.50)	ND(0.50)	ND(0.50)	ND(0.50)	ND(0.50)	ND(0.50)	ND(0.50)	ND(0.50)	ND(0.50)	ND(5.0)
M35P356L09	3604 Hampshire Glen Court	1/8/2013	PE	ND(0.50)	ND(0.50)	ND(0.50)	ND(0.50)	ND(0.50)	ND(0.50)	ND(0.50)	ND(0.50)	ND(0.50)	ND(5.0)
M35P356L09	3604 Hampshire Glen Court	1/8/2013	PI	ND(0.50)	ND(0.50)	ND(0.50)	ND(0.50)	ND(0.50)	ND(0.50)	ND(0.50)	ND(0.50)	ND(0.50)	ND(5.0)
M35P356L09	3604 Hampshire Glen Court	1/8/2013	PM	ND(0.50)	ND(0.50)	ND(0.50)	ND(0.50)	ND(0.50)	ND(0.50)	ND(0.50)	ND(0.50)	ND(0.50)	ND(5.0)
M35P356L09	3604 Hampshire Glen Court	2/5/2013	PE	ND(0.50)	ND(0.50)	ND(0.50)	ND(0.50)	ND(0.50)	ND(0.50)	ND(0.50)	ND(0.50)	ND(0.50)	ND(5.0)
M35P356L09	3604 Hampshire Glen Court	2/5/2013	PI	ND(0.50)	ND(0.50)	ND(0.50)	ND(0.50)	ND(0.50)	ND(0.50)	ND(0.50)	ND(0.50)	ND(0.50)	ND(5.0)
M35P356L09	3604 Hampshire Glen Court	2/5/2013	PM	ND(0.50)	ND(0.50)	ND(0.50)	ND(0.50)	ND(0.50)	ND(0.50)	ND(0.50)	ND(0.50)	ND(0.50)	ND(5.0)
M35P356L09	3604 Hampshire Glen Court	3/5/2013	PE	ND(0.50)	ND(0.50)	ND(0.50)	ND(0.50)	ND(0.50)	ND(0.50)	ND(0.50)	ND(0.50)	ND(0.50)	ND(5.0)
M35P356L09	3604 Hampshire Glen Court	3/5/2013	PI	ND(0.50)	ND(0.50)	ND(0.50)	ND(0.50)	ND(0.50)	ND(0.50)	ND(0.50)	ND(0.50)	ND(0.50)	ND(5.0)
M35P356L09	3604 Hampshire Glen Court	3/5/2013	PM	ND(0.50)	ND(0.50)	ND(0.50)	ND(0.50)	ND(0.50)	ND(0.50)	ND(0.50)	ND(0.50)	ND(0.50)	ND(5.0)
M35P356L09	3604 Hampshire Glen Court	4/2/2013	PE	ND(0.50)	ND(0.50)	ND(0.50)	ND(0.50)	ND(0.50)	ND(0.50)	ND(0.50)	ND(0.50)	ND(0.50)	ND(5.0)
M35P356L09	3604 Hampshire Glen Court	4/2/2013	PI	ND(0.50)	ND(0.50)	ND(0.50)	ND(0.50)	ND(0.50)	ND(0.50)	ND(0.50)	ND(0.50)	ND(0.50)	ND(5.0)
M35P356L09	3604 Hampshire Glen Court	4/2/2013	PM	ND(0.50)	ND(0.50)	ND(0.50)	ND(0.50)	ND(0.50)	ND(0.50)	ND(0.50)	ND(0.50)	ND(0.50)	ND(5.0)
M35P356L09	3604 Hampshire Glen Court	5/7/2013	PE	ND(0.50)	ND(0.50)	ND(0.50)	ND(0.50)	ND(0.50)	ND(0.50)	ND(0.50)	ND(0.50)	ND(0.50)	ND(5.0)
M35P356L09	3604 Hampshire Glen Court	5/7/2013	PI	0.17 J	ND(0.50)	ND(0.50)	ND(0.50)	ND(0.50)	ND(0.50)	ND(0.50)	ND(0.50)	ND(0.50)	ND(5.0)
M35P356L09	3604 Hampshire Glen Court	5/7/2013	PM	ND(0.50)	ND(0.50)	ND(0.50)	ND(0.50)	ND(0.50)	ND(0.50)	ND(0.50)	ND(0.50)	ND(0.50)	ND(5.0)
M35P356L09	3604 Hampshire Glen Court	6/4/2013	PE	ND(0.50)	ND(0.50)	ND(0.50)	ND(0.50)	ND(0.50)	ND(0.50)	ND(0.50)	ND(0.50)	ND(0.50)	ND(5.0)
M35P356L09	3604 Hampshire Glen Court	6/4/2013	PI	0.15 J	ND(0.50)	ND(0.50)	ND(0.50)	ND(0.50)	ND(0.50)	ND(0.50)	ND(0.50)	ND(0.50)	ND(5.0)
M35P356L09	3604 Hampshire Glen Court	6/4/2013	PM	ND(0.50)	ND(0.50)	ND(0.50)	ND(0.50)	ND(0.50)	ND(0.50)	ND(0.50)	ND(0.50)	ND(0.50)	ND(5.0)
M35P356L09	3604 Hampshire Glen Court	7/2/2013	PE	ND(0.50)	ND(0.50)	ND(0.50)	ND(0.50)	ND(0.50)	ND(0.50)	ND(0.50)	ND(0.50)	ND(0.50)	ND(5.0)
M35P356L09	3604 Hampshire Glen Court	7/2/2013	PI	0.071 J	ND(0.50)	ND(0.50)	ND(0.50)	ND(0.50)	ND(0.50)	ND(0.50)	ND(0.50)	ND(0.50)	ND(5.0)
M35P356L09	3604 Hampshire Glen Court	7/2/2013	PM	ND(0.50)	ND(0.50)	ND(0.50)	ND(0.50)	ND(0.50)	ND(0.50)	ND(0.50)	ND(0.50)	ND(0.50)	ND(5.0)
M35P356L09	3604 Hampshire Glen Court	8/6/2013	PE	ND(0.50)	ND(0.50)	ND(0.50)	ND(0.50)	ND(0.50)	ND(0.50)	ND(0.50)	ND(0.50)	ND(0.50)	ND(5.0)
M35P356L09	3604 Hampshire Glen Court	8/6/2013	PI	ND(0.50)	ND(0.50)	ND(0.50)	ND(0.50)	ND(0.50)	ND(0.50)	ND(0.50)	ND(0.50)	ND(0.50)	ND(5.0)
M35P356L09	3604 Hampshire Glen Court	8/6/2013	PM	ND(0.50)	ND(0.50)	ND(0.50)	ND(0.50)	ND(0.50)	ND(0.50)	ND(0.50)	ND(0.50)	ND(0.50)	ND(5.0)
M35P356L09	3604 Hampshire Glen Court	9/10/2013	PE	ND(0.50)	ND(0.50)	ND(0.50)	ND(0.50)	ND(0.50)	ND(0.50)	ND(0.50)	ND(0.50)	ND(0.50)	ND(5.0)
M35P356L09	3604 Hampshire Glen Court	9/10/2013	PI	ND(0.50)	ND(0.50)	ND(0.50)	ND(0.50)	ND(0.50)	ND(0.50)	ND(0.50)	ND(0.50)	ND(0.50)	ND(5.0)
M35P356L09	3604 Hampshire Glen Court	9/10/2013	PM	ND(0.50)	ND(0.50)	ND(0.50)	ND(0.50)	ND(0.50)	ND(0.50)	ND(0.50)	ND(0.50)	ND(0.50)	ND(5.0)
M35P356L09	3604 Hampshire Glen Court	10/8/2013	PE	ND(0.50)	ND(0.50)	ND(0.50)	ND(0.50)	ND(0.50)	ND(0.50)	ND(0.50)	ND(0.50)	ND(0.50)	ND(5.0)
M35P356L09	3604 Hampshire Glen Court	10/8/2013	PI	0.13 J	ND(0.50)	ND(0.50)	ND(0.50)	ND(0.50)	ND(0.50)	ND(0.50)	ND(0.50)	ND(0.50)	ND(5.0)

**Table 2 - Historical Private Supply Well Analytical Table**

Inactive Exxon Facility #28077  
 14258 Jarrettsville Pike  
 Phoenix, Maryland

Map/Parcel/Lot	Address	Sample Date	POET Sample Point	MTBE (µg/L)	Benzene (µg/L)	Toluene (µg/L)	Ethyl-benzene (µg/L)	Total Xylenes (µg/L)	Naphthalene (µg/L)	DIPE (µg/L)	ETBE (µg/L)	TAME (µg/L)	TBA (µg/L)
M35P356L09	3604 Hampshire Glen Court	10/8/2013	PM	ND(0.50)	ND(0.50)	ND(0.50)	ND(0.50)	ND(0.50)	ND(0.50)	ND(0.50)	ND(0.50)	ND(0.50)	ND(5.0)
M35P356L09	3604 Hampshire Glen Court	11/5/2013	PE	ND(0.50)	ND(0.50)	ND(0.50)	ND(0.50)	ND(0.50)	ND(0.50)	ND(0.50)	ND(0.50)	ND(0.50)	ND(5.0)
M35P356L09	3604 Hampshire Glen Court	11/5/2013	PI	ND(0.50)	ND(0.50)	ND(0.50)	ND(0.50)	ND(0.50)	ND(0.50)	ND(0.50)	ND(0.50)	ND(0.50)	ND(5.0)
M35P356L09	3604 Hampshire Glen Court	11/5/2013	PM	ND(0.50)	ND(0.50)	ND(0.50)	ND(0.50)	ND(0.50)	ND(0.50)	ND(0.50)	ND(0.50)	ND(0.50)	ND(5.0)
M35P356L09	3604 Hampshire Glen Court	12/3/2013	PE	ND(0.50)	ND(0.50)	ND(0.50)	ND(0.50)	ND(0.50)	ND(0.50)	ND(0.50)	ND(0.50)	ND(0.50)	ND(5.0)
M35P356L09	3604 Hampshire Glen Court	12/3/2013	PI	ND(0.50)	ND(0.50)	ND(0.50)	ND(0.50)	ND(0.50)	ND(0.50)	ND(0.50)	ND(0.50)	ND(0.50)	ND(5.0)
M35P356L09	3604 Hampshire Glen Court	12/3/2013	PM	ND(0.50)	ND(0.50)	ND(0.50)	ND(0.50)	ND(0.50)	ND(0.50)	ND(0.50)	ND(0.50)	ND(0.50)	ND(5.0)
M35P356L09	3604 Hampshire Glen Court	1/7/2014	PE	ND(0.50)	ND(0.50)	ND(0.50)	ND(0.50)	ND(0.50)	ND(0.50)	ND(0.50)	ND(0.50)	ND(0.50)	ND(5.0)
M35P356L09	3604 Hampshire Glen Court	1/7/2014	PI	ND(0.50)	ND(0.50)	ND(0.50)	ND(0.50)	ND(0.50)	ND(0.50)	ND(0.50)	ND(0.50)	ND(0.50)	ND(5.0)
M35P356L09	3604 Hampshire Glen Court	1/7/2014	PM	ND(0.50)	ND(0.50)	ND(0.50)	ND(0.50)	ND(0.50)	ND(0.50)	ND(0.50)	ND(0.50)	ND(0.50)	ND(5.0)
M35P356L09	3604 Hampshire Glen Court	2/4/2014	PE	ND(0.50)	ND(0.50)	ND(0.50)	ND(0.50)	ND(0.50)	ND(0.50)	ND(0.50)	ND(0.50)	ND(0.50)	ND(5.0)
M35P356L09	3604 Hampshire Glen Court	2/4/2014	PI	ND(0.50)	ND(0.50)	ND(0.50)	ND(0.50)	ND(0.50)	ND(0.50)	ND(0.50)	ND(0.50)	ND(0.50)	ND(5.0)
M35P356L09	3604 Hampshire Glen Court	2/4/2014	PM	ND(0.50)	ND(0.50)	ND(0.50)	ND(0.50)	ND(0.50)	ND(0.50)	ND(0.50)	ND(0.50)	ND(0.50)	ND(5.0)
M35P356L09	3604 Hampshire Glen Court	3/4/2014	PE	ND(0.50)	ND(0.50)	ND(0.50)	ND(0.50)	ND(0.50)	ND(0.50)	ND(0.50)	ND(0.50)	ND(0.50)	ND(5.0)
M35P356L09	3604 Hampshire Glen Court	3/4/2014	PI	ND(0.50)	ND(0.50)	ND(0.50)	ND(0.50)	ND(0.50)	ND(0.50)	ND(0.50)	ND(0.50)	ND(0.50)	ND(5.0)
M35P356L09	3604 Hampshire Glen Court	3/4/2014	PM	ND(0.50)	ND(0.50)	ND(0.50)	ND(0.50)	ND(0.50)	ND(0.50)	ND(0.50)	ND(0.50)	ND(0.50)	ND(5.0)
M35P356L09	3604 Hampshire Glen Court	4/8/2014	PE	ND(0.50)	ND(0.50)	ND(0.50)	ND(0.50)	ND(0.50)	ND(0.50)	ND(0.50)	ND(0.50)	ND(0.50)	ND(5.0)
M35P356L09	3604 Hampshire Glen Court	4/8/2014	PI	ND(0.50)	ND(0.50)	ND(0.50)	ND(0.50)	ND(0.50)	ND(0.50)	ND(0.50)	ND(0.50)	ND(0.50)	ND(5.0)
M35P356L09	3604 Hampshire Glen Court	4/8/2014	PM	ND(0.50)	ND(0.50)	ND(0.50)	ND(0.50)	ND(0.50)	ND(0.50)	ND(0.50)	ND(0.50)	ND(0.50)	ND(5.0)
M35P356L09	3604 Hampshire Glen Court	5/6/2014	PE	ND(0.50)	ND(0.50)	ND(0.50)	ND(0.50)	ND(0.50)	ND(0.50)	ND(0.50)	ND(0.50)	ND(0.50)	ND(5.0)
M35P356L09	3604 Hampshire Glen Court	5/6/2014	PI	ND(0.50)	ND(0.50)	ND(0.50)	ND(0.50)	ND(0.50)	ND(0.50)	ND(0.50)	ND(0.50)	ND(0.50)	ND(5.0)
M35P356L09	3604 Hampshire Glen Court	5/6/2014	PM	ND(0.50)	ND(0.50)	ND(0.50)	ND(0.50)	ND(0.50)	ND(0.50)	ND(0.50)	ND(0.50)	ND(0.50)	ND(5.0)
M35P356L09	3604 Hampshire Glen Court	6/3/2014	PE	ND(0.50)	ND(0.50)	ND(0.50)	ND(0.50)	ND(0.50)	ND(0.50)	ND(0.50)	ND(0.50)	ND(0.50)	ND(5.0)
M35P356L09	3604 Hampshire Glen Court	6/3/2014	PI	1.9	ND(0.50)	ND(0.50)	ND(0.50)	ND(0.50)	ND(0.50)	ND(0.50)	ND(0.50)	0.13 J	ND(5.0)
M35P356L09	3604 Hampshire Glen Court	6/3/2014	PM	ND(0.50)	ND(0.50)	ND(0.50)	ND(0.50)	ND(0.50)	ND(0.50)	ND(0.50)	ND(0.50)	ND(0.50)	ND(5.0)
M35P356L09	3604 Hampshire Glen Court	7/8/2014	PE	ND(0.50)	ND(0.50)	ND(0.50)	ND(0.50)	ND(0.50)	ND(0.50)	ND(0.50)	ND(0.50)	ND(0.50)	ND(5.0)
M35P356L09	3604 Hampshire Glen Court	7/8/2014	PI	0.47 J	ND(0.50)	ND(0.50)	ND(0.50)	ND(0.50)	ND(0.50)	ND(0.50)	ND(0.50)	ND(0.50)	ND(5.0)
M35P356L09	3604 Hampshire Glen Court	7/8/2014	PM	ND(0.50)	ND(0.50)	ND(0.50)	ND(0.50)	ND(0.50)	ND(0.50)	ND(0.50)	ND(0.50)	ND(0.50)	ND(5.0)
M35P356L09	3604 Hampshire Glen Court	8/5/2014	PE	ND(0.50)	ND(0.50)	ND(0.50)	ND(0.50)	ND(0.50)	ND(0.50)	ND(0.50)	ND(0.50)	ND(0.50)	ND(5.0)
M35P356L09	3604 Hampshire Glen Court	8/5/2014	PI	0.15 J	ND(0.50)	ND(0.50)	ND(0.50)	ND(0.50)	ND(0.50)	ND(0.50)	ND(0.50)	ND(0.50)	ND(5.0)



**Table 2 - Historical Private Supply Well Analytical Table**

Inactive Exxon Facility #28077  
 14258 Jarrettsville Pike  
 Phoenix, Maryland

Map/Parcel/Lot	Address	Sample Date	POET Sample Point	MTBE (µg/L)	Benzene (µg/L)	Toluene (µg/L)	Ethyl-benzene (µg/L)	Total Xylenes (µg/L)	Naphthalene (µg/L)	DIPE (µg/L)	ETBE (µg/L)	TAME (µg/L)	TBA (µg/L)
M35P356L09	3604 Hampshire Glen Court	8/5/2014	PM	ND(0.50)	ND(0.50)	ND(0.50)	ND(0.50)	ND(0.50)	ND(0.50)	ND(0.50)	ND(0.50)	ND(0.50)	ND(5.0)
M35P356L09	3604 Hampshire Glen Court	9/11/2014	PE	ND(0.50)	ND(0.50)	ND(0.50)	ND(0.50)	ND(0.50)	ND(0.50)	ND(0.50)	ND(0.50)	ND(0.50)	ND(5.0)
M35P356L09	3604 Hampshire Glen Court	9/11/2014	PI	ND(0.50)	ND(0.50)	ND(0.50)	ND(0.50)	ND(0.50)	ND(0.50)	ND(0.50)	ND(0.50)	ND(0.50)	ND(5.0)
M35P356L09	3604 Hampshire Glen Court	9/11/2014	PM	ND(0.50)	ND(0.50)	ND(0.50)	ND(0.50)	ND(0.50)	ND(0.50)	ND(0.50)	ND(0.50)	ND(0.50)	ND(5.0)
M35P356L09	3604 Hampshire Glen Court	10/7/2014	PE	ND(0.50)	ND(0.50)	ND(0.50)	ND(0.50)	ND(0.50)	ND(0.50)	ND(0.50)	ND(0.50)	ND(0.50)	ND(5.0)
M35P356L09	3604 Hampshire Glen Court	10/7/2014	PI	ND(0.50)	ND(0.50)	ND(0.50)	ND(0.50)	ND(0.50)	ND(0.50)	ND(0.50)	ND(0.50)	ND(0.50)	ND(5.0)
M35P356L09	3604 Hampshire Glen Court	10/7/2014	PM	ND(0.50)	ND(0.50)	ND(0.50)	ND(0.50)	ND(0.50)	ND(0.50)	ND(0.50)	ND(0.50)	ND(0.50)	ND(5.0)
M35P356L09	3604 Hampshire Glen Court	11/4/2014	PE	ND(0.50)	ND(0.50)	ND(0.50)	ND(0.50)	ND(0.50)	ND(0.50)	ND(0.50)	ND(0.50)	ND(0.50)	ND(5.0)
M35P356L09	3604 Hampshire Glen Court	11/4/2014	PI	ND(0.50)	ND(0.50)	ND(0.50)	ND(0.50)	ND(0.50)	ND(0.50)	ND(0.50)	ND(0.50)	ND(0.50)	ND(5.0)
M35P356L09	3604 Hampshire Glen Court	11/4/2014	PM	ND(0.50)	ND(0.50)	ND(0.50)	ND(0.50)	ND(0.50)	ND(0.50)	ND(0.50)	ND(0.50)	ND(0.50)	ND(5.0)
M35P356L09	3604 Hampshire Glen Court	12/2/2014	PE	ND(0.50)	ND(0.50)	ND(0.50)	ND(0.50)	ND(0.50)	ND(0.50)	ND(0.50)	ND(0.50)	ND(0.50)	ND(5.0)
M35P356L09	3604 Hampshire Glen Court	12/2/2014	PI	ND(0.50)	ND(0.50)	ND(0.50)	ND(0.50)	ND(0.50)	ND(0.50)	ND(0.50)	ND(0.50)	ND(0.50)	ND(5.0)
M35P356L09	3604 Hampshire Glen Court	12/2/2014	PM	ND(0.50)	ND(0.50)	ND(0.50)	ND(0.50)	ND(0.50)	ND(0.50)	ND(0.50)	ND(0.50)	ND(0.50)	ND(5.0)
M35P356L09	3604 Hampshire Glen Court	1/8/2015	PE	ND(0.5)	ND(0.5)	ND(0.5)	ND(0.5)	ND(0.5)	ND(0.50)	ND(0.50)	ND(0.50)	ND(0.50)	ND(25.0)
M35P356L09	3604 Hampshire Glen Court	1/8/2015	PI	ND(0.5)	ND(0.5)	ND(0.5)	ND(0.5)	ND(0.5)	ND(0.50)	ND(0.50)	ND(0.50)	ND(0.50)	ND(25.0)
M35P356L09	3604 Hampshire Glen Court	1/8/2015	PM	0.1 J	ND(0.5)	ND(0.5)	ND(0.5)	ND(0.5)	ND(0.50)	ND(0.50)	ND(0.50)	ND(0.50)	ND(25.0)
M35P356L09	3604 Hampshire Glen Court	2/3/2015	PE	ND(0.5)	ND(0.5)	ND(0.5)	ND(0.5)	ND(0.5)	ND(0.5)	ND(0.5)	ND(0.5)	ND(0.5)	ND(25)
M35P356L09	3604 Hampshire Glen Court	2/3/2015	PI	ND(0.5)	ND(0.5)	ND(0.5)	ND(0.5)	ND(0.5)	ND(0.5)	ND(0.5)	ND(0.5)	ND(0.5)	ND(25)
M35P356L09	3604 Hampshire Glen Court	2/3/2015	PM	ND(0.5)	ND(0.5)	ND(0.5)	ND(0.5)	ND(0.5)	ND(0.5)	ND(0.5)	ND(0.5)	ND(0.5)	ND(25)
M35P356L09	3604 Hampshire Glen Court	3/3/2015	PE	ND(0.5)	ND(0.5)	ND(0.5)	ND(0.5)	ND(0.5)	ND(0.5)	ND(0.5)	ND(0.5)	ND(0.5)	ND(25)
M35P356L09	3604 Hampshire Glen Court	3/3/2015	PI	ND(0.5)	ND(0.5)	ND(0.5)	ND(0.5)	ND(0.5)	ND(0.5)	ND(0.5)	ND(0.5)	ND(0.5)	ND(25)
M35P356L09	3604 Hampshire Glen Court	3/3/2015	PM	ND(0.5)	ND(0.5)	ND(0.5)	ND(0.5)	ND(0.5)	ND(0.5)	ND(0.5)	ND(0.5)	ND(0.5)	ND(25)
M35P356L09	3604 Hampshire Glen Court	4/7/2015	PE	ND(0.5)	ND(0.5)	ND(0.5)	ND(0.5)	ND(0.5)	ND(0.5)	ND(0.5)	ND(0.5)	ND(0.5)	ND(25)
M35P356L09	3604 Hampshire Glen Court	4/7/2015	PI	ND(0.5)	ND(0.5)	ND(0.5)	ND(0.5)	ND(0.5)	ND(0.5)	ND(0.5)	ND(0.5)	ND(0.5)	ND(25)
M35P356L09	3604 Hampshire Glen Court	4/7/2015	PM	ND(0.5)	ND(0.5)	ND(0.5)	ND(0.5)	ND(0.5)	ND(0.5)	ND(0.5)	ND(0.5)	ND(0.5)	ND(25)
M35P356L09	3604 Hampshire Glen Court	5/5/2015	PE	ND(0.5)	ND(0.5)	ND(0.5)	ND(0.5)	ND(0.5)	ND(0.5)	ND(0.5)	ND(0.5)	ND(0.5)	ND(25)
M35P356L09	3604 Hampshire Glen Court	5/5/2015	PI	ND(0.5)	ND(0.5)	ND(0.5)	ND(0.5)	ND(0.5)	ND(0.5)	ND(0.5)	ND(0.5)	ND(0.5)	ND(25)
M35P356L09	3604 Hampshire Glen Court	5/5/2015	PM	ND(0.5)	ND(0.5)	ND(0.5)	ND(0.5)	ND(0.5)	ND(0.5)	ND(0.5)	ND(0.5)	ND(0.5)	ND(25)
M35P356L09	3604 Hampshire Glen Court	6/2/2015	PE	ND(0.5)	ND(0.5)	ND(0.5)	ND(0.5)	ND(0.5)	ND(0.5)	ND(0.5)	ND(0.5)	ND(0.5)	ND(25)
M35P356L09	3604 Hampshire Glen Court	6/2/2015	PI	ND(0.5)	ND(0.5)	ND(0.5)	ND(0.5)	ND(0.5)	ND(0.5)	ND(0.5)	ND(0.5)	ND(0.5)	ND(25)

**Table 2 - Historical Private Supply Well Analytical Table**

Inactive Exxon Facility #28077  
 14258 Jarrettsville Pike  
 Phoenix, Maryland

Map/Parcel/Lot	Address	Sample Date	POET Sample Point	MTBE (µg/L)	Benzene (µg/L)	Toluene (µg/L)	Ethyl-benzene (µg/L)	Total Xylenes (µg/L)	Naphthalene (µg/L)	DIPE (µg/L)	ETBE (µg/L)	TAME (µg/L)	TBA (µg/L)
M35P356L09	3604 Hampshire Glen Court	6/2/2015	PM	ND(0.5)	ND(0.5)	ND(0.5)	ND(0.5)	ND(0.5)	ND(0.5)	ND(0.5)	ND(0.5)	ND(0.5)	ND(25)
M35P356L09	3604 Hampshire Glen Court	7/7/2015	PE	ND(0.5)	ND(0.5)	ND(0.5)	ND(0.5)	ND(0.5)	ND(0.5)	ND(0.5)	ND(0.5)	ND(0.5)	ND(25)
M35P356L09	3604 Hampshire Glen Court	7/7/2015	PI	ND(0.5)	ND(0.5)	0.1 J	ND(0.5)	ND(0.5)	ND(0.5)	ND(0.5)	ND(0.5)	ND(0.5)	ND(25)
M35P356L09	3604 Hampshire Glen Court	7/7/2015	PM	ND(0.5)	ND(0.5)	ND(0.5)	ND(0.5)	ND(0.5)	ND(0.5)	ND(0.5)	ND(0.5)	ND(0.5)	ND(25)
M35P356L09	3604 Hampshire Glen Court	8/4/2015	PE	ND(0.5)	ND(0.5)	0.1 J	ND(0.5)	ND(0.5)	ND(0.5)	ND(0.5)	ND(0.5)	ND(0.5)	ND(25)
M35P356L09	3604 Hampshire Glen Court	8/4/2015	PI	ND(0.5)	ND(0.5)	ND(0.5)	ND(0.5)	ND(0.5)	ND(0.5)	ND(0.5)	ND(0.5)	ND(0.5)	ND(25)
M35P356L09	3604 Hampshire Glen Court	8/4/2015	PM	ND(0.5)	ND(0.5)	ND(0.5)	ND(0.5)	ND(0.5)	ND(0.5)	ND(0.5)	ND(0.5)	ND(0.5)	ND(25)
M35P356L09	3604 Hampshire Glen Court	9/15/2015	PE	ND(0.5)	ND(0.5)	ND(0.5)	ND(0.5)	ND(0.5)	ND(0.5)	ND(0.5)	ND(0.5)	ND(0.5)	ND(25)
M35P356L09	3604 Hampshire Glen Court	9/15/2015	PI	ND(0.5)	ND(0.5)	ND(0.5)	ND(0.5)	ND(0.5)	ND(0.5)	ND(0.5)	ND(0.5)	ND(0.5)	ND(25)
M35P356L09	3604 Hampshire Glen Court	9/15/2015	PM	ND(0.5)	ND(0.5)	ND(0.5)	ND(0.5)	ND(0.5)	ND(0.5)	ND(0.5)	ND(0.5)	ND(0.5)	ND(25)
M35P356L09	3604 Hampshire Glen Court	10/6/2015	PE	ND(0.5)	ND(0.5)	ND(0.5)	ND(0.5)	ND(0.5)	ND(0.5)	ND(0.5)	ND(0.5)	ND(0.5)	ND(25)
M35P356L09	3604 Hampshire Glen Court	10/6/2015	PI	ND(0.5)	ND(0.5)	ND(0.5)	ND(0.5)	ND(0.5)	ND(0.5)	ND(0.5)	ND(0.5)	ND(0.5)	ND(25)
M35P356L09	3604 Hampshire Glen Court	10/6/2015	PM	ND(0.5)	ND(0.5)	ND(0.5)	ND(0.5)	ND(0.5)	ND(0.5)	ND(0.5)	ND(0.5)	ND(0.5)	ND(25)
M35P356L09	3604 Hampshire Glen Court	11/3/2015	PE	ND(0.5)	ND(0.5)	ND(0.5)	ND(0.5)	ND(0.5)	ND(0.5)	ND(0.5)	ND(0.5)	ND(0.5)	ND(25)
M35P356L09	3604 Hampshire Glen Court	11/3/2015	PI	ND(0.5)	ND(0.5)	ND(0.5)	ND(0.5)	ND(0.5)	ND(0.5)	ND(0.5)	ND(0.5)	ND(0.5)	ND(25)
M35P356L09	3604 Hampshire Glen Court	11/3/2015	PM	ND(0.5)	ND(0.5)	ND(0.5)	ND(0.5)	ND(0.5)	ND(0.5)	ND(0.5)	ND(0.5)	ND(0.5)	ND(25)
M35P356L09	3604 Hampshire Glen Court	12/8/2015	PE	ND(0.5)	ND(0.5)	ND(0.5)	ND(0.5)	ND(0.5)	ND(0.5)	ND(0.5)	ND(0.5)	ND(0.5)	ND(25)
M35P356L09	3604 Hampshire Glen Court	12/8/2015	PI	ND(0.5)	ND(0.5)	ND(0.5)	ND(0.5)	ND(0.5)	ND(0.5)	ND(0.5)	ND(0.5)	ND(0.5)	ND(25)
M35P356L09	3604 Hampshire Glen Court	12/8/2015	PM	ND(0.5)	ND(0.5)	ND(0.5)	ND(0.5)	ND(0.5)	ND(0.5)	ND(0.5)	ND(0.5)	ND(0.5)	ND(25)
M35P356L09	3604 Hampshire Glen Court	1/5/2016	PE	ND(0.5)	ND(0.5)	ND(0.5)	ND(0.5)	ND(0.5)	ND(0.5)	ND(0.5)	ND(0.5)	ND(0.5)	ND(25)
M35P356L09	3604 Hampshire Glen Court	1/5/2016	PI	ND(0.5)	ND(0.5)	ND(0.5)	ND(0.5)	ND(0.5)	ND(0.5)	ND(0.5)	ND(0.5)	ND(0.5)	ND(25)
M35P356L09	3604 Hampshire Glen Court	1/5/2016	PM	ND(0.5)	ND(0.5)	ND(0.5)	ND(0.5)	ND(0.5)	ND(0.5)	ND(0.5)	ND(0.5)	ND(0.5)	ND(25)
M35P356L09	3604 Hampshire Glen Court	1/14/2016	PE	ND(0.5)	ND(0.5)	ND(0.5)	ND(0.5)	ND(0.5)	ND(0.5)	ND(0.5)	ND(0.5)	ND(0.5)	ND(25)
M35P356L09	3604 Hampshire Glen Court	1/14/2016	PI	ND(0.5)	ND(0.5)	ND(0.5)	ND(0.5)	ND(0.5)	ND(0.5)	ND(0.5)	ND(0.5)	ND(0.5)	ND(25)
M35P356L09	3604 Hampshire Glen Court	1/14/2016	PM	ND(0.5)	ND(0.5)	ND(0.5)	ND(0.5)	ND(0.5)	ND(0.5)	ND(0.5)	ND(0.5)	ND(0.5)	ND(25)
M35P356L09	3604 Hampshire Glen Court	2/2/2016	PE	ND(0.5)	ND(0.5)	ND(0.5)	ND(0.5)	ND(0.5)	ND(0.5)	ND(0.5)	ND(0.5)	ND(0.5)	ND(25)
M35P356L09	3604 Hampshire Glen Court	2/2/2016	PI	ND(0.5)	ND(0.5)	ND(0.5)	ND(0.5)	ND(0.5)	ND(0.5)	ND(0.5)	ND(0.5)	ND(0.5)	ND(25)
M35P356L09	3604 Hampshire Glen Court	2/2/2016	PM	ND(0.5)	ND(0.5)	ND(0.5)	ND(0.5)	ND(0.5)	ND(0.5)	ND(0.5)	ND(0.5)	ND(0.5)	ND(25)
M35P356L09	3604 Hampshire Glen Court	3/8/2016	PE	ND(0.5)	ND(0.5)	ND(0.5)	ND(0.5)	ND(0.5)	ND(0.5)	ND(0.5)	ND(0.5)	ND(0.5)	ND(25)
M35P356L09	3604 Hampshire Glen Court	3/8/2016	PI	ND(0.5)	ND(0.5)	ND(0.5)	ND(0.5)	ND(0.5)	ND(0.5)	ND(0.5)	ND(0.5)	ND(0.5)	ND(25)

**Table 2 - Historical Private Supply Well Analytical Table**

Inactive Exxon Facility #28077  
 14258 Jarrettsville Pike  
 Phoenix, Maryland

Map/Parcel/Lot	Address	Sample Date	POET Sample Point	MTBE (µg/L)	Benzene (µg/L)	Toluene (µg/L)	Ethyl-benzene (µg/L)	Total Xylenes (µg/L)	Naphthalene (µg/L)	DIPE (µg/L)	ETBE (µg/L)	TAME (µg/L)	TBA (µg/L)
M35P356L09	3604 Hampshire Glen Court	3/8/2016	PM	ND(0.5)	ND(0.5)	ND(0.5)	ND(0.5)	ND(0.5)	ND(0.5)	ND(0.5)	ND(0.5)	ND(0.5)	ND(25)
M35P356L09	3604 Hampshire Glen Court	4/5/2016	PE	ND(0.5)	ND(0.5)	ND(0.5)	ND(0.5)	ND(0.5)	ND(0.5)	ND(0.5)	ND(0.5)	ND(0.5)	ND(25)
M35P356L09	3604 Hampshire Glen Court	4/5/2016	PI	ND(0.5)	ND(0.5)	ND(0.5)	ND(0.5)	ND(0.5)	ND(0.5)	ND(0.5)	ND(0.5)	ND(0.5)	ND(25)
M35P356L09	3604 Hampshire Glen Court	4/5/2016	PM	ND(0.5)	ND(0.5)	ND(0.5)	ND(0.5)	ND(0.5)	ND(0.5)	ND(0.5)	ND(0.5)	ND(0.5)	ND(25)
M35P356L09	3604 Hampshire Glen Court	5/3/2016	PE	ND(0.5)	ND(0.5)	ND(0.5)	ND(0.5)	ND(0.5)	ND(0.5)	ND(0.5)	ND(0.5)	ND(0.5)	ND(25)
M35P356L09	3604 Hampshire Glen Court	5/3/2016	PI	ND(0.5)	ND(0.5)	ND(0.5)	ND(0.5)	ND(0.5)	ND(0.5)	ND(0.5)	ND(0.5)	ND(0.5)	ND(25)
M35P356L09	3604 Hampshire Glen Court	5/3/2016	PM	ND(0.5)	ND(0.5)	ND(0.5)	ND(0.5)	ND(0.5)	ND(0.5)	ND(0.5)	ND(0.5)	ND(0.5)	ND(25)
M35P356L09	3604 Hampshire Glen Court	6/6/2016	PE	ND(0.5)	ND(0.5)	ND(0.5)	ND(0.5)	ND(0.5)	ND(0.5)	ND(0.5)	ND(0.5)	ND(0.5)	ND(25)
M35P356L09	3604 Hampshire Glen Court	6/6/2016	PI	0.1 J	ND(0.5)	ND(0.5)	ND(0.5)	ND(0.5)	ND(0.5)	ND(0.5)	ND(0.5)	ND(0.5)	ND(25)
M35P356L09	3604 Hampshire Glen Court	6/6/2016	PM	ND(0.5)	ND(0.5)	ND(0.5)	ND(0.5)	ND(0.5)	ND(0.5)	ND(0.5)	ND(0.5)	ND(0.5)	ND(25)
M35P356L09	3604 Hampshire Glen Court	7/12/2016	PE	ND(0.5)	ND(0.5)	ND(0.5)	ND(0.5)	ND(0.5)	ND(0.5)	ND(0.5)	ND(0.5)	ND(0.5)	ND(25)
M35P356L09	3604 Hampshire Glen Court	7/12/2016	PI	ND(0.5)	ND(0.5)	ND(0.5)	ND(0.5)	ND(0.5)	ND(0.5)	ND(0.5)	ND(0.5)	ND(0.5)	ND(25)
M35P356L09	3604 Hampshire Glen Court	7/12/2016	PM	ND(0.5)	ND(0.5)	ND(0.5)	ND(0.5)	ND(0.5)	ND(0.5)	ND(0.5)	ND(0.5)	ND(0.5)	ND(25)
M35P356L09	3604 Hampshire Glen Court	8/2/2016	PE	ND(0.5)	ND(0.5)	ND(0.5)	ND(0.5)	ND(0.5)	ND(0.5)	ND(0.5)	ND(0.5)	ND(0.5)	ND(25)
M35P356L09	3604 Hampshire Glen Court	8/2/2016	PI	ND(0.5)	ND(0.5)	ND(0.5)	ND(0.5)	ND(0.5)	ND(0.5)	ND(0.5)	ND(0.5)	ND(0.5)	ND(25)
M35P356L09	3604 Hampshire Glen Court	8/2/2016	PM	ND(0.5)	ND(0.5)	ND(0.5)	ND(0.5)	ND(0.5)	ND(0.5)	ND(0.5)	ND(0.5)	ND(0.5)	ND(25)
M35P356L09	3604 Hampshire Glen Court	9/20/2016	PE	ND(0.5)	ND(0.5)	ND(0.5)	ND(0.5)	ND(0.5)	ND(0.5)	ND(0.5)	ND(0.5)	ND(0.5)	ND(25)
M35P356L09	3604 Hampshire Glen Court	9/20/2016	PI	ND(0.5)	ND(0.5)	ND(0.5)	ND(0.5)	ND(0.5)	ND(0.5)	ND(0.5)	ND(0.5)	ND(0.5)	ND(25)
M35P356L09	3604 Hampshire Glen Court	9/20/2016	PM	ND(0.5)	ND(0.5)	ND(0.5)	ND(0.5)	ND(0.5)	ND(0.5)	ND(0.5)	ND(0.5)	ND(0.5)	ND(25)
M35P356L09	3604 Hampshire Glen Court	10/4/2016	PE	ND(0.5)	ND(0.5)	ND(0.5)	ND(0.5)	ND(0.5)	ND(0.5)	ND(0.5)	ND(0.5)	ND(0.5)	ND(25)
M35P356L09	3604 Hampshire Glen Court	10/4/2016	PI	ND(0.5)	ND(0.5)	ND(0.5)	ND(0.5)	ND(0.5)	ND(0.5)	ND(0.5)	ND(0.5)	ND(0.5)	ND(25)
M35P356L09	3604 Hampshire Glen Court	10/4/2016	PM	ND(0.5)	ND(0.5)	ND(0.5)	ND(0.5)	ND(0.5)	ND(0.5)	ND(0.5)	ND(0.5)	ND(0.5)	ND(25)
M35P356L09	3604 Hampshire Glen Court	11/8/2016	PE	ND(0.5)	ND(0.5)	ND(0.5)	ND(0.5)	ND(0.5)	ND(0.5)	ND(0.5)	ND(0.5)	ND(0.5)	ND(25)
M35P356L09	3604 Hampshire Glen Court	11/8/2016	PI	ND(0.5)	ND(0.5)	ND(0.5)	ND(0.5)	ND(0.5)	ND(0.5)	ND(0.5)	ND(0.5)	ND(0.5)	ND(25)
M35P356L09	3604 Hampshire Glen Court	11/8/2016	PM	ND(0.5)	ND(0.5)	ND(0.5)	ND(0.5)	ND(0.5)	ND(0.5)	ND(0.5)	ND(0.5)	ND(0.5)	ND(25)
M35P356L09	3604 Hampshire Glen Court	12/6/2016	PE	ND(0.5)	ND(0.5)	ND(0.5)	ND(0.5)	ND(0.5)	ND(0.5)	ND(0.5)	ND(0.5)	ND(0.5)	ND(25)
M35P356L09	3604 Hampshire Glen Court	12/6/2016	PI	ND(0.5)	ND(0.5)	ND(0.5)	ND(0.5)	ND(0.5)	ND(0.5)	ND(0.5)	ND(0.5)	ND(0.5)	ND(25)
M35P356L09	3604 Hampshire Glen Court	12/6/2016	PM	ND(0.5)	ND(0.5)	ND(0.5)	ND(0.5)	ND(0.5)	ND(0.5)	ND(0.5)	ND(0.5)	ND(0.5)	ND(25)
M35P356L09	3604 Hampshire Glen Court	1/10/2017	PE	ND(0.5)	ND(0.5)	ND(0.5)	ND(0.5)	ND(0.5)	ND(0.5)	ND(0.5)	ND(0.5)	ND(0.5)	ND(25)
M35P356L09	3604 Hampshire Glen Court	1/10/2017	PI	ND(0.5)	ND(0.5)	ND(0.5)	ND(0.5)	ND(0.5)	ND(0.5)	ND(0.5)	ND(0.5)	ND(0.5)	ND(25)

**Table 2 - Historical Private Supply Well Analytical Table**

Inactive Exxon Facility #28077  
 14258 Jarrettsville Pike  
 Phoenix, Maryland

Map/Parcel/Lot	Address	Sample Date	POET Sample Point	MTBE (µg/L)	Benzene (µg/L)	Toluene (µg/L)	Ethyl-benzene (µg/L)	Total Xylenes (µg/L)	Naphthalene (µg/L)	DIPE (µg/L)	ETBE (µg/L)	TAME (µg/L)	TBA (µg/L)
M35P356L09	3604 Hampshire Glen Court	1/10/2017	PM	ND(0.5)	ND(0.5)	ND(0.5)	ND(0.5)	ND(0.5)	ND(0.5)	ND(0.5)	ND(0.5)	ND(0.5)	ND(25)
M35P356L09	3604 Hampshire Glen Court	2/7/2017	PE	ND(0.5)	ND(0.5)	ND(0.5)	ND(0.5)	ND(0.5)	ND(0.5)	ND(0.5)	ND(0.5)	ND(0.5)	ND(25)
M35P356L09	3604 Hampshire Glen Court	2/7/2017	PI	ND(0.5)	ND(0.5)	ND(0.5)	ND(0.5)	ND(0.5)	ND(0.5)	ND(0.5)	ND(0.5)	ND(0.5)	ND(25)
M35P356L09	3604 Hampshire Glen Court	2/7/2017	PM	ND(0.5)	ND(0.5)	ND(0.5)	ND(0.5)	ND(0.5)	ND(0.5)	ND(0.5)	ND(0.5)	ND(0.5)	ND(25)
M35P356L09	3604 Hampshire Glen Court	3/22/2017	PE	ND(0.5)	ND(0.5)	ND(0.5)	ND(0.5)	ND(0.5)	ND(0.5)	ND(0.5)	ND(0.5)	ND(0.5)	ND(25)
M35P356L09	3604 Hampshire Glen Court	3/22/2017	PI	ND(0.5)	ND(0.5)	ND(0.5)	ND(0.5)	ND(0.5)	ND(0.5)	ND(0.5)	ND(0.5)	ND(0.5)	ND(25)
M35P356L09	3604 Hampshire Glen Court	3/22/2017	PM	ND(0.5)	ND(0.5)	ND(0.5)	ND(0.5)	ND(0.5)	ND(0.5)	ND(0.5)	ND(0.5)	ND(0.5)	ND(25)
M35P356L09	3604 Hampshire Glen Court	4/4/2017	PE	ND(0.5)	ND(0.5)	ND(0.5)	ND(0.5)	ND(0.5)	ND(0.5)	ND(0.5)	ND(0.5)	ND(0.5)	ND(25)
M35P356L09	3604 Hampshire Glen Court	4/4/2017	PI	ND(0.5)	ND(0.5)	ND(0.5)	ND(0.5)	ND(0.5)	ND(0.5)	ND(0.5)	ND(0.5)	ND(0.5)	ND(25)
M35P356L09	3604 Hampshire Glen Court	4/4/2017	PM	ND(0.5)	ND(0.5)	ND(0.5)	ND(0.5)	ND(0.5)	ND(0.5)	ND(0.5)	ND(0.5)	ND(0.5)	ND(25)
M35P356L09	3604 Hampshire Glen Court	5/2/2017	PE	ND(0.5)	ND(0.5)	ND(0.5)	ND(0.5)	ND(0.5)	ND(0.5)	ND(0.5)	ND(0.5)	ND(0.5)	ND(25)
M35P356L09	3604 Hampshire Glen Court	5/2/2017	PI	ND(0.5)	ND(0.5)	ND(0.5)	ND(0.5)	ND(0.5)	ND(0.5)	ND(0.5)	ND(0.5)	ND(0.5)	ND(25)
M35P356L09	3604 Hampshire Glen Court	5/2/2017	PM	ND(0.5)	ND(0.5)	ND(0.5)	ND(0.5)	ND(0.5)	ND(0.5)	ND(0.5)	ND(0.5)	ND(0.5)	ND(25)
M35P356L09	3604 Hampshire Glen Court	6/27/2017	PE	ND(0.5)	ND(0.5)	ND(0.5)	ND(0.5)	ND(0.5)	ND(0.5)	ND(0.5)	ND(0.5)	ND(0.5)	ND(25)
M35P356L09	3604 Hampshire Glen Court	6/27/2017	PI	ND(0.5)	ND(0.5)	ND(0.5)	ND(0.5)	ND(0.5)	ND(0.5)	ND(0.5)	ND(0.5)	ND(0.5)	ND(25)
M35P356L09	3604 Hampshire Glen Court	6/27/2017	PM	ND(0.5)	ND(0.5)	ND(0.5)	ND(0.5)	ND(0.5)	ND(0.5)	ND(0.5)	ND(0.5)	ND(0.5)	ND(25)
M35P356L09	3604 Hampshire Glen Court	7/10/2017	PE	ND(0.5)	ND(0.5)	ND(0.5)	ND(0.5)	ND(0.5)	ND(0.5)	ND(0.5)	ND(0.5)	ND(0.5)	ND(25)
M35P356L09	3604 Hampshire Glen Court	7/10/2017	PI	ND(0.5)	ND(0.5)	ND(0.5)	ND(0.5)	ND(0.5)	ND(0.5)	ND(0.5)	ND(0.5)	ND(0.5)	ND(25)
M35P356L09	3604 Hampshire Glen Court	7/10/2017	PM	ND(0.5)	ND(0.5)	ND(0.5)	ND(0.5)	ND(0.5)	ND(0.5)	ND(0.5)	ND(0.5)	ND(0.5)	ND(25)
M35P356L09	3604 Hampshire Glen Court	8/8/2017	PE	ND(0.5)	ND(0.5)	ND(0.5)	ND(0.5)	ND(0.5)	ND(0.5)	ND(0.5)	ND(0.5)	ND(0.5)	ND(25)
M35P356L09	3604 Hampshire Glen Court	8/8/2017	PI	ND(0.5)	ND(0.5)	ND(0.5)	ND(0.5)	ND(0.5)	ND(0.5)	ND(0.5)	ND(0.5)	ND(0.5)	ND(25)
M35P356L09	3604 Hampshire Glen Court	8/8/2017	PM	ND(0.5)	ND(0.5)	ND(0.5)	ND(0.5)	ND(0.5)	ND(0.5)	ND(0.5)	ND(0.5)	ND(0.5)	ND(25)
M35P356L09	3604 Hampshire Glen Court	9/12/2017	PE	ND(0.5)	ND(0.5)	ND(0.5)	ND(0.5)	ND(0.5)	ND(0.5)	ND(0.5)	ND(0.5)	ND(0.5)	ND(25)
M35P356L09	3604 Hampshire Glen Court	9/12/2017	PI	ND(0.5)	ND(0.5)	ND(0.5)	ND(0.5)	ND(0.5)	ND(0.5)	ND(0.5)	ND(0.5)	ND(0.5)	ND(25)
M35P356L09	3604 Hampshire Glen Court	9/12/2017	PM	ND(0.5)	ND(0.5)	ND(0.5)	ND(0.5)	ND(0.5)	ND(0.5)	ND(0.5)	ND(0.5)	ND(0.5)	ND(25)
M35P356L09	3604 Hampshire Glen Court	10/3/2017	PE	ND(0.5)	ND(0.5)	ND(0.5)	ND(0.5)	ND(0.5)	ND(0.5)	ND(0.5)	ND(0.5)	ND(0.5)	ND(25)
M35P356L09	3604 Hampshire Glen Court	10/3/2017	PI	ND(0.5)	ND(0.5)	ND(0.5)	ND(0.5)	ND(0.5)	ND(0.5)	ND(0.5)	ND(0.5)	ND(0.5)	ND(25)
M35P356L09	3604 Hampshire Glen Court	10/3/2017	PM	ND(0.5)	ND(0.5)	ND(0.5)	ND(0.5)	ND(0.5)	ND(0.5)	ND(0.5)	ND(0.5)	ND(0.5)	ND(25)
M35P356L09	3604 Hampshire Glen Court	11/7/2017	PE	ND(0.5)	ND(0.5)	ND(0.5)	ND(0.5)	ND(0.5)	ND(0.5)	ND(0.5)	ND(0.5)	ND(0.5)	ND(25)
M35P356L09	3604 Hampshire Glen Court	11/7/2017	PI	ND(0.5)	ND(0.5)	ND(0.5)	ND(0.5)	ND(0.5)	ND(0.5)	ND(0.5)	ND(0.5)	ND(0.5)	ND(25)

**Table 2 - Historical Private Supply Well Analytical Table**

Inactive Exxon Facility #28077  
 14258 Jarrettsville Pike  
 Phoenix, Maryland

Map/Parcel/Lot	Address	Sample Date	POET Sample Point	MTBE (µg/L)	Benzene (µg/L)	Toluene (µg/L)	Ethyl-benzene (µg/L)	Total Xylenes (µg/L)	Naphthalene (µg/L)	DIPE (µg/L)	ETBE (µg/L)	TAME (µg/L)	TBA (µg/L)
M35P356L09	3604 Hampshire Glen Court	11/7/2017	PM	ND(0.5)	ND(0.5)	ND(0.5)	ND(0.5)	ND(0.5)	ND(0.5)	ND(0.5)	ND(0.5)	ND(0.5)	ND(25)
M35P356L09	3604 Hampshire Glen Court	12/5/2017	PE	ND(0.5)	ND(0.5)	ND(0.5)	ND(0.5)	ND(0.5)	ND(0.5)	ND(0.5)	ND(0.5)	ND(0.5)	ND(25)
M35P356L09	3604 Hampshire Glen Court	12/5/2017	PI	ND(0.5)	ND(0.5)	ND(0.5)	ND(0.5)	ND(0.5)	ND(0.5)	ND(0.5)	ND(0.5)	ND(0.5)	ND(25)
M35P356L09	3604 Hampshire Glen Court	12/5/2017	PM	ND(0.5)	ND(0.5)	ND(0.5)	ND(0.5)	ND(0.5)	ND(0.5)	ND(0.5)	ND(0.5)	ND(0.5)	ND(25)
M35P356L09	3604 Hampshire Glen Court	1/9/2018	PE	ND(0.5)	ND(0.5)	ND(0.5)	ND(0.5)	ND(0.5)	ND(0.5)	ND(0.5)	ND(0.5)	ND(0.5)	ND(25)
M35P356L09	3604 Hampshire Glen Court	1/9/2018	PI	ND(0.5)	ND(0.5)	ND(0.5)	ND(0.5)	ND(0.5)	ND(0.5)	ND(0.5)	ND(0.5)	ND(0.5)	ND(25)
M35P356L09	3604 Hampshire Glen Court	1/9/2018	PM	ND(0.5)	ND(0.5)	ND(0.5)	ND(0.5)	ND(0.5)	ND(0.5)	ND(0.5)	ND(0.5)	ND(0.5)	ND(25)
M35P356L09	3604 Hampshire Glen Court	2/6/2018	PE	ND(0.20)	ND(0.10)	ND(0.10)	ND(0.30)	ND(0.10)	ND(0.30)	ND(0.10)	ND(0.060)	ND(0.10)	ND(0.50)
M35P356L09	3604 Hampshire Glen Court	2/6/2018	PI	ND(0.20)	ND(0.10)	ND(0.10)	ND(0.30)	ND(0.10)	ND(0.30)	ND(0.10)	ND(0.060)	ND(0.10)	ND(0.50)
M35P356L09	3604 Hampshire Glen Court	2/6/2018	PM	ND(0.20)	ND(0.10)	ND(0.10)	ND(0.30)	ND(0.10)	ND(0.30)	ND(0.10)	ND(0.060)	ND(0.10)	ND(0.50)
M35P356L09	3604 Hampshire Glen Court	3/6/2018	PE	ND(0.5)	ND(0.5)	ND(0.5)	ND(0.5)	ND(0.5)	ND(0.5)	ND(0.5)	ND(0.5)	ND(0.5)	ND(25)
M35P356L09	3604 Hampshire Glen Court	3/6/2018	PI	ND(0.5)	ND(0.5)	ND(0.5)	ND(0.5)	ND(0.5)	ND(0.5)	ND(0.5)	ND(0.5)	ND(0.5)	ND(25)
M35P356L09	3604 Hampshire Glen Court	3/6/2018	PM	ND(0.5)	ND(0.5)	ND(0.5)	ND(0.5)	ND(0.5)	ND(0.5)	ND(0.5)	ND(0.5)	ND(0.5)	ND(25)
M35P356L09	3604 Hampshire Glen Court	4/3/2018	PE	ND(0.5)	ND(0.5)	ND(0.5)	ND(0.5)	ND(0.5)	ND(0.5)	ND(0.5)	ND(0.5)	ND(0.5)	ND(25)
M35P356L09	3604 Hampshire Glen Court	4/3/2018	PI	ND(0.5)	ND(0.5)	ND(0.5)	ND(0.5)	ND(0.5)	ND(0.5)	ND(0.5)	ND(0.5)	ND(0.5)	ND(25)
M35P356L09	3604 Hampshire Glen Court	4/3/2018	PM	ND(0.5)	ND(0.5)	ND(0.5)	ND(0.5)	ND(0.5)	ND(0.5)	ND(0.5)	ND(0.5)	ND(0.5)	ND(25)
M35P356L09	3604 Hampshire Glen Court	5/8/2018	PE	ND(0.5)	ND(0.5)	ND(0.5)	ND(0.5)	ND(0.5)	ND(0.5)	ND(0.5)	ND(0.5)	ND(0.5)	ND(25)
M35P356L09	3604 Hampshire Glen Court	5/8/2018	PI	ND(0.5)	ND(0.5)	ND(0.5)	ND(0.5)	ND(0.5)	ND(0.5)	ND(0.5)	ND(0.5)	ND(0.5)	ND(25)
M35P356L09	3604 Hampshire Glen Court	5/8/2018	PM	ND(0.5)	ND(0.5)	ND(0.5)	ND(0.5)	ND(0.5)	ND(0.5)	ND(0.5)	ND(0.5)	ND(0.5)	ND(25)
M35P356L09	3604 Hampshire Glen Court	6/5/2018	PE	ND(0.5)	ND(0.5)	ND(0.5)	ND(0.5)	ND(0.5)	ND(0.5)	ND(0.5)	ND(0.5)	ND(0.5)	ND(25)
M35P356L09	3604 Hampshire Glen Court	6/5/2018	PI	ND(0.5)	ND(0.5)	ND(0.5)	ND(0.5)	ND(0.5)	ND(0.5)	ND(0.5)	ND(0.5)	ND(0.5)	ND(25)
M35P356L09	3604 Hampshire Glen Court	6/5/2018	PM	ND(0.5)	ND(0.5)	ND(0.5)	ND(0.5)	ND(0.5)	ND(0.5)	ND(0.5)	ND(0.5)	ND(0.5)	ND(25)
M35P356L09	3604 Hampshire Glen Court	7/3/2018	PE	ND(0.5)	ND(0.5)	ND(0.5)	ND(0.5)	ND(0.5)	ND(0.5)	ND(0.5)	ND(0.5)	ND(0.5)	ND(25)
M35P356L09	3604 Hampshire Glen Court	7/3/2018	PI	ND(0.5)	ND(0.5)	ND(0.5)	ND(0.5)	ND(0.5)	ND(0.5)	ND(0.5)	ND(0.5)	ND(0.5)	ND(25)
M35P356L09	3604 Hampshire Glen Court	7/3/2018	PM	ND(0.5)	ND(0.5)	ND(0.5)	ND(0.5)	ND(0.5)	ND(0.5)	ND(0.5)	ND(0.5)	ND(0.5)	ND(25)
M35P356L09	3604 Hampshire Glen Court	1/14/2019	PI	ND(0.5)	ND(0.5)	ND(0.5)	ND(0.5)	ND(0.5)	ND(0.5)	ND(0.5)	ND(0.5)	ND(0.5)	6.3 J
M35P356L09	3604 Hampshire Glen Court	7/8/2019	PI	ND(0.5)	ND(0.5)	ND(0.5)	ND(0.5)	ND(0.5)	ND(0.5)	ND(0.5)	ND(0.5)	ND(0.5)	ND(25)
M35P356L09	3604 Hampshire Glen Court	9/16/2020	PI	0.14 J	ND(0.50)	ND(0.50)	ND(0.50)	ND(1.0)	ND(0.50)	ND(0.50)	ND(0.50)	ND(0.50)	12 J
M35P356L11	3606 Hampshire Glen Court	3/16/2006		20.4	ND(0.50)	ND(0.50)	ND(0.50)	ND(0.50)	ND(0.50)	ND(0.50)	ND(0.50)	2.9	ND(5.0)
M35P356L11	3606 Hampshire Glen Court	3/20/2006		19.2	ND(0.50)	ND(0.50)	ND(0.50)	ND(0.50)	ND(0.50)	ND(0.50)	ND(0.50)	2.9	ND(5.0)

**Table 2 - Historical Private Supply Well Analytical Table**

Inactive Exxon Facility #28077  
 14258 Jarrettsville Pike  
 Phoenix, Maryland

Map/Parcel/Lot	Address	Sample Date	POET Sample Point	MTBE (µg/L)	Benzene (µg/L)	Toluene (µg/L)	Ethyl-benzene (µg/L)	Total Xylenes (µg/L)	Naphthalene (µg/L)	DIPE (µg/L)	ETBE (µg/L)	TAME (µg/L)	TBA (µg/L)
M35P356L11	3606 Hampshire Glen Court	3/27/2006	PE	ND(0.50)	ND(0.50)	ND(0.50)	ND(0.50)	ND(0.50)	ND(0.50)	ND(0.50)	ND(0.50)	ND(0.50)	ND(5.0)
M35P356L11	3606 Hampshire Glen Court	3/27/2006	PI	16.5	ND(0.50)	ND(0.50)	ND(0.50)	ND(0.50)	ND(0.50)	ND(0.50)	ND(0.50)	2.0	ND(5.0)
M35P356L11	3606 Hampshire Glen Court	3/27/2006	PM	ND(0.50)	ND(0.50)	ND(0.50)	ND(0.50)	ND(0.50)	ND(0.50)	ND(0.50)	ND(0.50)	ND(0.50)	ND(5.0)
M35P356L11	3606 Hampshire Glen Court	4/4/2006	PE	ND(0.50)	ND(0.50)	ND(0.50)	ND(0.50)	ND(0.50)	ND(0.50)	ND(0.50)	ND(0.50)	ND(0.50)	ND(5.0)
M35P356L11	3606 Hampshire Glen Court	4/4/2006	PI	15.5	ND(0.50)	ND(0.50)	ND(0.50)	ND(0.50)	ND(0.50)	ND(0.50)	ND(0.50)	2.1	ND(5.0)
M35P356L11	3606 Hampshire Glen Court	4/4/2006	PM	ND(0.50)	ND(0.50)	ND(0.50)	ND(0.50)	ND(0.50)	ND(0.50)	ND(0.50)	ND(0.50)	ND(0.50)	ND(5.0)
M35P356L11	3606 Hampshire Glen Court	4/12/2006	PE	ND(0.50)	ND(0.50)	ND(0.50)	ND(0.50)	ND(0.50)	ND(0.50)	ND(0.50)	ND(0.50)	ND(0.50)	ND(5.0)
M35P356L11	3606 Hampshire Glen Court	4/12/2006	PI	18.2	ND(0.50)	ND(0.50)	ND(0.50)	ND(0.50)	ND(0.50)	ND(0.50)	ND(0.50)	2.6	ND(5.0)
M35P356L11	3606 Hampshire Glen Court	4/12/2006	PM	ND(0.50)	ND(0.50)	ND(0.50)	ND(0.50)	ND(0.50)	ND(0.50)	ND(0.50)	ND(0.50)	ND(0.50)	ND(5.0)
M35P356L11	3606 Hampshire Glen Court	4/19/2006	PE	ND(0.50)	ND(0.50)	ND(0.50)	ND(0.50)	ND(0.50)	ND(0.50)	ND(0.50)	ND(0.50)	ND(0.50)	ND(5.0)
M35P356L11	3606 Hampshire Glen Court	4/19/2006	PI	19.2	ND(0.50)	ND(0.50)	ND(0.50)	ND(0.50)	ND(0.50)	ND(0.50)	ND(0.50)	2.6	ND(5.0)
M35P356L11	3606 Hampshire Glen Court	4/19/2006	PM	ND(0.50)	ND(0.50)	ND(0.50)	ND(0.50)	ND(0.50)	ND(0.50)	ND(0.50)	ND(0.50)	ND(0.50)	ND(5.0)
M35P356L11	3606 Hampshire Glen Court	4/26/2006	PE	ND(0.50)	ND(0.50)	ND(0.50)	ND(0.50)	ND(0.50)	ND(0.50)	ND(0.50)	ND(0.50)	ND(0.50)	ND(5.0)
M35P356L11	3606 Hampshire Glen Court	4/26/2006	PI	16.8	ND(0.50)	ND(0.50)	ND(0.50)	ND(0.50)	ND(0.50)	ND(0.50)	ND(0.50)	2.2	ND(5.0)
M35P356L11	3606 Hampshire Glen Court	4/26/2006	PM	ND(0.50)	ND(0.50)	ND(0.50)	ND(0.50)	ND(0.50)	ND(0.50)	ND(0.50)	ND(0.50)	ND(0.50)	ND(5.0)
M35P356L11	3606 Hampshire Glen Court	5/2/2006	PE	ND(0.50)	ND(0.50)	ND(0.50)	ND(0.50)	ND(0.50)	ND(0.50)	ND(0.50)	ND(0.50)	ND(0.50)	ND(5.0)
M35P356L11	3606 Hampshire Glen Court	5/2/2006	PI	16.7	ND(0.50)	ND(0.50)	ND(0.50)	ND(0.50)	ND(0.50)	ND(0.50)	ND(0.50)	2.5	ND(5.0)
M35P356L11	3606 Hampshire Glen Court	5/2/2006	PM	ND(0.50)	ND(0.50)	ND(0.50)	ND(0.50)	ND(0.50)	ND(0.50)	ND(0.50)	ND(0.50)	ND(0.50)	ND(5.0)
M35P356L11	3606 Hampshire Glen Court	5/9/2006	PE	ND(0.50)	ND(0.50)	ND(0.50)	ND(0.50)	ND(0.50)	ND(0.50)	ND(0.50)	ND(0.50)	ND(0.50)	ND(5.0)
M35P356L11	3606 Hampshire Glen Court	5/9/2006	PI	15.4	ND(0.50)	ND(0.50)	ND(0.50)	ND(0.50)	ND(0.50)	ND(0.50)	ND(0.50)	2.2	ND(5.0)
M35P356L11	3606 Hampshire Glen Court	5/9/2006	PM	ND(0.50)	ND(0.50)	ND(0.50)	ND(0.50)	ND(0.50)	ND(0.50)	ND(0.50)	ND(0.50)	ND(0.50)	ND(5.0)
M35P356L11	3606 Hampshire Glen Court	5/16/2006	PE	ND(0.50)	ND(0.50)	ND(0.50)	ND(0.50)	ND(0.50)	ND(0.50)	ND(0.50)	ND(0.50)	ND(0.50)	ND(5.0)
M35P356L11	3606 Hampshire Glen Court	5/16/2006	PI	15	ND(0.50)	ND(0.50)	ND(0.50)	ND(0.50)	ND(0.50)	ND(0.50)	ND(0.50)	2.0	ND(5.0)
M35P356L11	3606 Hampshire Glen Court	5/16/2006	PM	ND(0.50)	ND(0.50)	ND(0.50)	ND(0.50)	ND(0.50)	ND(0.50)	ND(0.50)	ND(0.50)	ND(0.50)	ND(5.0)
M35P356L11	3606 Hampshire Glen Court	5/23/2006	PE	ND(0.50)	ND(0.50)	ND(0.50)	ND(0.50)	ND(0.50)	ND(0.50)	ND(0.50)	ND(0.50)	ND(0.50)	ND(5.0)
M35P356L11	3606 Hampshire Glen Court	5/23/2006	PI	13.0	ND(0.50)	ND(0.50)	ND(0.50)	ND(0.50)	ND(0.50)	ND(0.50)	ND(0.50)	1.9	ND(5.0)
M35P356L11	3606 Hampshire Glen Court	5/23/2006	PM	ND(0.50)	ND(0.50)	ND(0.50)	ND(0.50)	ND(0.50)	ND(0.50)	ND(0.50)	ND(0.50)	ND(0.50)	ND(5.0)
M35P356L11	3606 Hampshire Glen Court	5/30/2006	PE	ND(0.50)	ND(0.50)	ND(0.50)	ND(0.50)	ND(0.50)	ND(0.50)	ND(0.50)	ND(0.50)	ND(0.50)	ND(5.0)
M35P356L11	3606 Hampshire Glen Court	5/30/2006	PI	13.0	ND(0.50)	ND(0.50)	ND(0.50)	ND(0.50)	ND(0.50)	ND(0.50)	ND(0.50)	1.6	ND(5.0)
M35P356L11	3606 Hampshire Glen Court	5/30/2006	PM	ND(0.50)	ND(0.50)	ND(0.50)	ND(0.50)	ND(0.50)	ND(0.50)	ND(0.50)	ND(0.50)	ND(0.50)	ND(5.0)



**Table 2 - Historical Private Supply Well Analytical Table**

Inactive Exxon Facility #28077  
 14258 Jarrettsville Pike  
 Phoenix, Maryland

Map/Parcel/Lot	Address	Sample Date	POET Sample Point	MTBE (µg/L)	Benzene (µg/L)	Toluene (µg/L)	Ethyl-benzene (µg/L)	Total Xylenes (µg/L)	Naphthalene (µg/L)	DIPE (µg/L)	ETBE (µg/L)	TAME (µg/L)	TBA (µg/L)
M35P356L11	3606 Hampshire Glen Court	6/6/2006	PE	ND(0.50)	ND(0.50)	ND(0.50)	ND(0.50)	ND(0.50)	ND(0.50)	ND(0.50)	ND(0.50)	ND(0.50)	ND(5.0)
M35P356L11	3606 Hampshire Glen Court	6/6/2006	PI	11.4	ND(0.50)	ND(0.50)	ND(0.50)	ND(0.50)	ND(0.50)	ND(0.50)	ND(0.50)	1.8	ND(5.0)
M35P356L11	3606 Hampshire Glen Court	6/6/2006	PM	ND(0.50)	ND(0.50)	ND(0.50)	ND(0.50)	ND(0.50)	ND(0.50)	ND(0.50)	ND(0.50)	ND(0.50)	ND(5.0)
M35P356L11	3606 Hampshire Glen Court	6/13/2006	PE	ND(0.50)	ND(0.50)	ND(0.50)	ND(0.50)	ND(0.50)	ND(0.50)	ND(0.50)	ND(0.50)	ND(0.50)	ND(5.0)
M35P356L11	3606 Hampshire Glen Court	6/13/2006	PI	11.6	ND(0.50)	ND(0.50)	ND(0.50)	ND(0.50)	ND(0.50)	ND(0.50)	ND(0.50)	1.6	ND(5.0)
M35P356L11	3606 Hampshire Glen Court	6/13/2006	PM	ND(0.50)	ND(0.50)	ND(0.50)	ND(0.50)	ND(0.50)	ND(0.50)	ND(0.50)	ND(0.50)	ND(0.50)	ND(5.0)
M35P356L11	3606 Hampshire Glen Court	6/20/2006	PE	ND(0.50)	ND(0.50)	ND(0.50)	ND(0.50)	ND(0.50)	ND(0.50)	ND(0.50)	ND(0.50)	ND(0.50)	ND(5.0)
M35P356L11	3606 Hampshire Glen Court	6/20/2006	PI	12.9	ND(0.50)	ND(0.50)	ND(0.50)	ND(0.50)	ND(0.50)	ND(0.50)	ND(0.50)	1.6	ND(5.0)
M35P356L11	3606 Hampshire Glen Court	6/20/2006	PM	ND(0.50)	ND(0.50)	ND(0.50)	ND(0.50)	ND(0.50)	ND(0.50)	ND(0.50)	ND(0.50)	ND(0.50)	ND(5.0)
M35P356L11	3606 Hampshire Glen Court	6/27/2006	PE	ND(0.50)	ND(0.50)	ND(0.50)	ND(0.50)	ND(0.50)	ND(0.50)	ND(0.50)	ND(0.50)	ND(0.50)	ND(5.0)
M35P356L11	3606 Hampshire Glen Court	6/27/2006	PI	12.0	ND(0.50)	ND(0.50)	ND(0.50)	ND(0.50)	ND(0.50)	ND(0.50)	ND(0.50)	1.5	ND(5.0)
M35P356L11	3606 Hampshire Glen Court	6/27/2006	PM	ND(0.50)	ND(0.50)	ND(0.50)	ND(0.50)	ND(0.50)	ND(0.50)	ND(0.50)	ND(0.50)	ND(0.50)	ND(5.0)
M35P356L11	3606 Hampshire Glen Court	7/6/2006	PE	ND(0.50)	ND(0.50)	ND(0.50)	ND(0.50)	ND(0.50)	ND(0.50)	ND(0.50)	ND(0.50)	ND(0.50)	ND(5.0)
M35P356L11	3606 Hampshire Glen Court	7/6/2006	PI	13.1	ND(0.50)	ND(0.50)	ND(0.50)	ND(0.50)	ND(0.50)	ND(0.50)	ND(0.50)	1.7	ND(5.0)
M35P356L11	3606 Hampshire Glen Court	7/6/2006	PM	ND(0.50)	ND(0.50)	ND(0.50)	ND(0.50)	ND(0.50)	ND(0.50)	ND(0.50)	ND(0.50)	ND(0.50)	ND(5.0)
M35P356L11	3606 Hampshire Glen Court	7/11/2006	PE	ND(0.50)	ND(0.50)	ND(0.50)	ND(0.50)	ND(0.50)	ND(0.50)	ND(0.50)	ND(0.50)	ND(0.50)	ND(5.0)
M35P356L11	3606 Hampshire Glen Court	7/11/2006	PI	11.5	ND(0.50)	ND(0.50)	ND(0.50)	ND(0.50)	ND(0.50)	ND(0.50)	ND(0.50)	1.6	ND(5.0)
M35P356L11	3606 Hampshire Glen Court	7/11/2006	PM	ND(0.50)	ND(0.50)	ND(0.50)	ND(0.50)	ND(0.50)	ND(0.50)	ND(0.50)	ND(0.50)	ND(0.50)	ND(5.0)
M35P356L11	3606 Hampshire Glen Court	7/18/2006	PE	ND(0.50)	ND(0.50)	ND(0.50)	ND(0.50)	ND(0.50)	ND(0.50)	ND(0.50)	ND(0.50)	ND(0.50)	ND(5.0)
M35P356L11	3606 Hampshire Glen Court	7/18/2006	PI	12.0	ND(0.50)	ND(0.50)	ND(0.50)	ND(0.50)	ND(0.50)	ND(0.50)	ND(0.50)	1.5	ND(5.0)
M35P356L11	3606 Hampshire Glen Court	7/18/2006	PM	ND(0.50)	ND(0.50)	ND(0.50)	ND(0.50)	ND(0.50)	ND(0.50)	ND(0.50)	ND(0.50)	ND(0.50)	ND(5.0)
M35P356L11	3606 Hampshire Glen Court	8/1/2006	PE	ND(0.50)	ND(0.50)	ND(0.50)	ND(0.50)	ND(0.50)	ND(0.50)	ND(0.50)	ND(0.50)	ND(0.50)	ND(5.0)
M35P356L11	3606 Hampshire Glen Court	8/1/2006	PI	11.9	ND(0.50)	ND(0.50)	ND(0.50)	ND(0.50)	ND(0.50)	ND(0.50)	ND(0.50)	1.6	ND(5.0)
M35P356L11	3606 Hampshire Glen Court	8/1/2006	PM	ND(0.50)	ND(0.50)	ND(0.50)	ND(0.50)	ND(0.50)	ND(0.50)	ND(0.50)	ND(0.50)	ND(0.50)	ND(5.0)
M35P356L11	3606 Hampshire Glen Court	8/8/2006	PE	ND(0.50)	ND(0.50)	ND(0.50)	ND(0.50)	ND(0.50)	ND(0.50)	ND(0.50)	ND(0.50)	ND(0.50)	ND(5.0)
M35P356L11	3606 Hampshire Glen Court	8/8/2006	PI	10.7	ND(0.50)	ND(0.50)	ND(0.50)	ND(0.50)	ND(0.50)	ND(0.50)	ND(0.50)	1.6	ND(5.0)
M35P356L11	3606 Hampshire Glen Court	8/8/2006	PM	ND(0.50)	ND(0.50)	ND(0.50)	ND(0.50)	ND(0.50)	ND(0.50)	ND(0.50)	ND(0.50)	ND(0.50)	ND(5.0)
M35P356L11	3606 Hampshire Glen Court	8/15/2006	PE	ND(0.50)	ND(0.50)	ND(0.50)	ND(0.50)	ND(0.50)	ND(0.50)	ND(0.50)	ND(0.50)	ND(0.50)	ND(5.0)
M35P356L11	3606 Hampshire Glen Court	8/15/2006	PI	10.3	ND(0.50)	ND(0.50)	ND(0.50)	ND(0.50)	ND(0.50)	ND(0.50)	ND(0.50)	1.6	ND(5.0)
M35P356L11	3606 Hampshire Glen Court	8/15/2006	PM	ND(0.50)	ND(0.50)	ND(0.50)	ND(0.50)	ND(0.50)	ND(0.50)	ND(0.50)	ND(0.50)	ND(0.50)	ND(5.0)

**Table 2 - Historical Private Supply Well Analytical Table**

Inactive Exxon Facility #28077  
 14258 Jarrettsville Pike  
 Phoenix, Maryland

Map/Parcel/Lot	Address	Sample Date	POET Sample Point	MTBE (µg/L)	Benzene (µg/L)	Toluene (µg/L)	Ethyl-benzene (µg/L)	Total Xylenes (µg/L)	Naphthalene (µg/L)	DIPE (µg/L)	ETBE (µg/L)	TAME (µg/L)	TBA (µg/L)
M35P356L11	3606 Hampshire Glen Court	8/22/2006	PE	ND(0.50)	ND(0.50)	ND(0.50)	ND(0.50)	ND(0.50)	ND(0.50)	ND(0.50)	ND(0.50)	ND(0.50)	ND(5.0)
M35P356L11	3606 Hampshire Glen Court	8/22/2006	PI	12.4	ND(0.50)	ND(0.50)	ND(0.50)	ND(0.50)	ND(0.50)	ND(0.50)	ND(0.50)	1.6	ND(5.0)
M35P356L11	3606 Hampshire Glen Court	8/22/2006	PM	ND(0.50)	ND(0.50)	ND(0.50)	ND(0.50)	ND(0.50)	ND(0.50)	ND(0.50)	ND(0.50)	ND(0.50)	ND(5.0)
M35P356L11	3606 Hampshire Glen Court	8/29/2006	PE	ND(0.50)	ND(0.50)	ND(0.50)	ND(0.50)	ND(0.50)	ND(0.50)	ND(0.50)	ND(0.50)	ND(0.50)	ND(5.0)
M35P356L11	3606 Hampshire Glen Court	8/29/2006	PM	ND(0.50)	ND(0.50)	ND(0.50)	ND(0.50)	ND(0.50)	ND(0.50)	ND(0.50)	ND(0.50)	ND(0.50)	ND(5.0)
M35P356L11	3606 Hampshire Glen Court	8/29/2006	PM2	ND(0.50)	ND(0.50)	ND(0.50)	ND(0.50)	ND(0.50)	ND(0.50)	ND(0.50)	ND(0.50)	ND(0.50)	ND(5.0)
M35P356L11	3606 Hampshire Glen Court	9/5/2006	PE	ND(0.50)	ND(0.50)	ND(0.50)	ND(0.50)	ND(0.50)	ND(0.50)	ND(0.50)	ND(0.50)	ND(0.50)	ND(5.0)
M35P356L11	3606 Hampshire Glen Court	9/5/2006	PM	ND(0.50)	ND(0.50)	ND(0.50)	ND(0.50)	ND(0.50)	ND(0.50)	ND(0.50)	ND(0.50)	ND(0.50)	ND(5.0)
M35P356L11	3606 Hampshire Glen Court	9/5/2006	PM2	ND(0.50)	ND(0.50)	ND(0.50)	ND(0.50)	ND(0.50)	ND(0.50)	ND(0.50)	ND(0.50)	ND(0.50)	ND(5.0)
M35P356L11	3606 Hampshire Glen Court	9/12/2006	PE	ND(0.50)	ND(0.50)	ND(0.50)	ND(0.50)	ND(0.50)	ND(0.50)	ND(0.50)	ND(0.50)	ND(0.50)	ND(5.0)
M35P356L11	3606 Hampshire Glen Court	9/12/2006	PI	12.8	ND(0.50)	ND(0.50)	ND(0.50)	ND(0.50)	ND(0.50)	ND(0.50)	ND(0.50)	1.8	ND(5.0)
M35P356L11	3606 Hampshire Glen Court	9/12/2006	PM	ND(0.50)	ND(0.50)	ND(0.50)	ND(0.50)	ND(0.50)	ND(0.50)	ND(0.50)	ND(0.50)	ND(0.50)	ND(5.0)
M35P356L11	3606 Hampshire Glen Court	9/19/2006	PE	ND(0.50)	ND(0.50)	ND(0.50)	ND(0.50)	ND(0.50)	ND(0.50)	ND(0.50)	ND(0.50)	ND(0.50)	ND(5.0)
M35P356L11	3606 Hampshire Glen Court	9/19/2006	PI	12.9	ND(0.50)	ND(0.50)	ND(0.50)	ND(0.50)	ND(0.50)	ND(0.50)	ND(0.50)	1.8	ND(5.0)
M35P356L11	3606 Hampshire Glen Court	9/19/2006	PM	ND(0.50)	ND(0.50)	ND(0.50)	ND(0.50)	ND(0.50)	ND(0.50)	ND(0.50)	ND(0.50)	ND(0.50)	ND(5.0)
M35P356L11	3606 Hampshire Glen Court	9/26/2006	PE	ND(0.50)	ND(0.50)	ND(0.50)	ND(0.50)	ND(0.50)	ND(0.50)	ND(0.50)	ND(0.50)	ND(0.50)	ND(5.0)
M35P356L11	3606 Hampshire Glen Court	9/26/2006	PM	ND(0.50)	ND(0.50)	ND(0.50)	ND(0.50)	ND(0.50)	ND(0.50)	ND(0.50)	ND(0.50)	ND(0.50)	ND(5.0)
M35P356L11	3606 Hampshire Glen Court	9/26/2006	PM2	ND(0.50)	ND(0.50)	ND(0.50)	ND(0.50)	ND(0.50)	ND(0.50)	ND(0.50)	ND(0.50)	ND(0.50)	ND(5.0)
M35P356L11	3606 Hampshire Glen Court	10/3/2006	PE	ND(0.50)	ND(0.50)	ND(0.50)	ND(0.50)	ND(0.50)	ND(0.50)	ND(0.50)	ND(0.50)	ND(0.50)	ND(5.0)
M35P356L11	3606 Hampshire Glen Court	10/3/2006	PI	14.8	ND(0.50)	ND(0.50)	ND(0.50)	ND(0.50)	ND(0.50)	ND(0.50)	ND(0.50)	2.1	ND(5.0)
M35P356L11	3606 Hampshire Glen Court	10/3/2006	PM	ND(0.50)	ND(0.50)	ND(0.50)	ND(0.50)	ND(0.50)	ND(0.50)	ND(0.50)	ND(0.50)	ND(0.50)	ND(5.0)
M35P356L11	3606 Hampshire Glen Court	10/10/2006	PE	ND(0.50)	ND(0.50)	ND(0.50)	ND(0.50)	ND(0.50)	ND(0.50)	ND(0.50)	ND(0.50)	ND(0.50)	ND(5.0)
M35P356L11	3606 Hampshire Glen Court	10/10/2006	PI	15	ND(0.50)	ND(0.50)	ND(0.50)	ND(0.50)	ND(0.50)	ND(0.50)	ND(0.50)	2.1	ND(5.0)
M35P356L11	3606 Hampshire Glen Court	10/10/2006	PM	ND(0.50)	ND(0.50)	ND(0.50)	ND(0.50)	ND(0.50)	ND(0.50)	ND(0.50)	ND(0.50)	ND(0.50)	ND(5.0)
M35P356L11	3606 Hampshire Glen Court	10/17/2006	PE	ND(0.50)	ND(0.50)	ND(0.50)	ND(0.50)	ND(0.50)	ND(0.50)	ND(0.50)	ND(0.50)	ND(0.50)	ND(5.0)
M35P356L11	3606 Hampshire Glen Court	10/17/2006	PI	16.3	ND(0.50)	ND(0.50)	ND(0.50)	ND(0.50)	ND(0.50)	ND(0.50)	ND(0.50)	2.2	ND(5.0)
M35P356L11	3606 Hampshire Glen Court	10/17/2006	PM	ND(0.50)	ND(0.50)	ND(0.50)	ND(0.50)	ND(0.50)	ND(0.50)	ND(0.50)	ND(0.50)	ND(0.50)	ND(5.0)
M35P356L11	3606 Hampshire Glen Court	10/24/2006	PE	ND(0.50)	ND(0.50)	ND(0.50)	ND(0.50)	ND(0.50)	ND(0.50)	ND(0.50)	ND(0.50)	ND(0.50)	ND(5.0)
M35P356L11	3606 Hampshire Glen Court	10/24/2006	PI	15.6	ND(0.50)	ND(0.50)	ND(0.50)	ND(0.50)	ND(0.50)	ND(0.50)	ND(0.50)	2.1	ND(5.0)
M35P356L11	3606 Hampshire Glen Court	10/24/2006	PM	ND(0.50)	ND(0.50)	ND(0.50)	ND(0.50)	ND(0.50)	ND(0.50)	ND(0.50)	ND(0.50)	ND(0.50)	ND(5.0)

**Table 2 - Historical Private Supply Well Analytical Table**

Inactive Exxon Facility #28077  
 14258 Jarrettsville Pike  
 Phoenix, Maryland

Map/Parcel/Lot	Address	Sample Date	POET Sample Point	MTBE (µg/L)	Benzene (µg/L)	Toluene (µg/L)	Ethyl-benzene (µg/L)	Total Xylenes (µg/L)	Naphthalene (µg/L)	DIPE (µg/L)	ETBE (µg/L)	TAME (µg/L)	TBA (µg/L)
M35P356L11	3606 Hampshire Glen Court	10/31/2006	PE	ND(0.50)	ND(0.50)	ND(0.50)	ND(0.50)	ND(0.50)	ND(0.50)	ND(0.50)	ND(0.50)	ND(0.50)	ND(5.0)
M35P356L11	3606 Hampshire Glen Court	10/31/2006	PI	16.2	ND(0.50)	ND(0.50)	ND(0.50)	ND(0.50)	ND(0.50)	ND(0.50)	ND(0.50)	2.1	ND(5.0)
M35P356L11	3606 Hampshire Glen Court	10/31/2006	PM	ND(0.50)	ND(0.50)	ND(0.50)	ND(0.50)	ND(0.50)	ND(0.50)	ND(0.50)	ND(0.50)	ND(0.50)	ND(5.0)
M35P356L11	3606 Hampshire Glen Court	11/7/2006	PE	ND(0.50)	ND(0.50)	ND(0.50)	ND(0.50)	ND(0.50)	ND(0.50)	ND(0.50)	ND(0.50)	ND(0.50)	ND(5.0)
M35P356L11	3606 Hampshire Glen Court	11/7/2006	PI	17.6	ND(0.50)	ND(0.50)	ND(0.50)	ND(0.50)	ND(0.50)	ND(0.50)	ND(0.50)	2.2	ND(5.0)
M35P356L11	3606 Hampshire Glen Court	11/7/2006	PM	ND(0.50)	ND(0.50)	ND(0.50)	ND(0.50)	ND(0.50)	ND(0.50)	ND(0.50)	ND(0.50)	ND(0.50)	ND(5.0)
M35P356L11	3606 Hampshire Glen Court	11/14/2006	PE	ND(0.50)	ND(0.50)	ND(0.50)	ND(0.50)	ND(0.50)	ND(0.50)	ND(0.50)	ND(0.50)	ND(0.50)	ND(5.0)
M35P356L11	3606 Hampshire Glen Court	11/14/2006	PI	15.2	ND(0.50)	ND(0.50)	ND(0.50)	ND(0.50)	ND(0.50)	ND(0.50)	ND(0.50)	2.3	ND(5.0)
M35P356L11	3606 Hampshire Glen Court	11/14/2006	PM	ND(0.50)	ND(0.50)	ND(0.50)	ND(0.50)	ND(0.50)	ND(0.50)	ND(0.50)	ND(0.50)	ND(0.50)	ND(5.0)
M35P356L11	3606 Hampshire Glen Court	11/21/2006	PE	ND(0.50)	ND(0.50)	ND(0.50)	ND(0.50)	ND(0.50)	ND(0.50)	ND(0.50)	ND(0.50)	ND(0.50)	ND(5.0)
M35P356L11	3606 Hampshire Glen Court	11/21/2006	PI	17.6	ND(0.50)	ND(0.50)	ND(0.50)	ND(0.50)	ND(0.50)	ND(0.50)	ND(0.50)	2.3	ND(5.0)
M35P356L11	3606 Hampshire Glen Court	11/21/2006	PM	ND(0.50)	ND(0.50)	ND(0.50)	ND(0.50)	ND(0.50)	ND(0.50)	ND(0.50)	ND(0.50)	ND(0.50)	ND(5.0)
M35P356L11	3606 Hampshire Glen Court	11/28/2006	PE	ND(0.50)	ND(0.50)	ND(0.50)	ND(0.50)	ND(0.50)	ND(0.50)	ND(0.50)	ND(0.50)	ND(0.50)	ND(5.0)
M35P356L11	3606 Hampshire Glen Court	11/28/2006	PI	13.6	ND(0.50)	ND(0.50)	ND(0.50)	ND(0.50)	ND(0.50)	ND(0.50)	ND(0.50)	1.7	ND(5.0)
M35P356L11	3606 Hampshire Glen Court	11/28/2006	PM	ND(0.50)	ND(0.50)	ND(0.50)	ND(0.50)	ND(0.50)	ND(0.50)	ND(0.50)	ND(0.50)	ND(0.50)	ND(5.0)
M35P356L11	3606 Hampshire Glen Court	12/5/2006	PE	ND(0.50)	ND(0.50)	ND(0.50)	ND(0.50)	ND(0.50)	ND(0.50)	ND(0.50)	ND(0.50)	ND(0.50)	ND(5.0)
M35P356L11	3606 Hampshire Glen Court	12/5/2006	PI	14.4	ND(0.50)	ND(0.50)	ND(0.50)	ND(0.50)	ND(0.50)	ND(0.50)	ND(0.50)	2.1	ND(5.0)
M35P356L11	3606 Hampshire Glen Court	12/5/2006	PM	ND(0.50)	ND(0.50)	ND(0.50)	ND(0.50)	ND(0.50)	ND(0.50)	ND(0.50)	ND(0.50)	ND(0.50)	ND(5.0)
M35P356L11	3606 Hampshire Glen Court	12/12/2006	PE	ND(0.50)	ND(0.50)	ND(0.50)	ND(0.50)	ND(0.50)	ND(0.50)	ND(0.50)	ND(0.50)	ND(0.50)	ND(5.0)
M35P356L11	3606 Hampshire Glen Court	12/12/2006	PI	15.2	ND(0.50)	ND(0.50)	ND(0.50)	ND(0.50)	ND(0.50)	ND(0.50)	ND(0.50)	1.9	ND(5.0)
M35P356L11	3606 Hampshire Glen Court	12/12/2006	PM	ND(0.50)	ND(0.50)	ND(0.50)	ND(0.50)	ND(0.50)	ND(0.50)	ND(0.50)	ND(0.50)	ND(0.50)	ND(5.0)
M35P356L11	3606 Hampshire Glen Court	12/19/2006	PE	ND(0.50)	ND(0.50)	ND(0.50)	ND(0.50)	ND(0.50)	ND(0.50)	ND(0.50)	ND(0.50)	ND(0.50)	ND(5.0)
M35P356L11	3606 Hampshire Glen Court	12/19/2006	PI	15.2	ND(0.50)	ND(0.50)	ND(0.50)	ND(0.50)	ND(0.50)	ND(0.50)	ND(0.50)	1.7	ND(5.0)
M35P356L11	3606 Hampshire Glen Court	12/19/2006	PM	ND(0.50)	ND(0.50)	ND(0.50)	ND(0.50)	ND(0.50)	ND(0.50)	ND(0.50)	ND(0.50)	ND(0.50)	ND(5.0)
M35P356L11	3606 Hampshire Glen Court	1/9/2007	PE	ND(0.50)	ND(0.50)	ND(0.50)	ND(0.50)	ND(0.50)	ND(0.50)	ND(0.50)	ND(0.50)	ND(0.50)	ND(5.0)
M35P356L11	3606 Hampshire Glen Court	1/9/2007	PI	16.8	ND(0.50)	ND(0.50)	ND(0.50)	ND(0.50)	ND(0.50)	ND(0.50)	ND(0.50)	2.0	ND(5.0)
M35P356L11	3606 Hampshire Glen Court	1/9/2007	PM	ND(0.50)	ND(0.50)	ND(0.50)	ND(0.50)	ND(0.50)	ND(0.50)	ND(0.50)	ND(0.50)	ND(0.50)	ND(5.0)
M35P356L11	3606 Hampshire Glen Court	1/23/2007	PE	ND(0.50)	ND(0.50)	ND(0.50)	ND(0.50)	ND(0.50)	ND(0.50)	ND(0.50)	ND(0.50)	ND(0.50)	ND(5.0)
M35P356L11	3606 Hampshire Glen Court	1/23/2007	PI	15.3	ND(0.50)	ND(0.50)	ND(0.50)	ND(0.50)	ND(0.50)	ND(0.50)	ND(0.50)	1.8	ND(5.0)
M35P356L11	3606 Hampshire Glen Court	1/23/2007	PM	ND(0.50)	ND(0.50)	ND(0.50)	ND(0.50)	ND(0.50)	ND(0.50)	ND(0.50)	ND(0.50)	ND(0.50)	ND(5.0)

**Table 2 - Historical Private Supply Well Analytical Table**

Inactive Exxon Facility #28077  
 14258 Jarrettsville Pike  
 Phoenix, Maryland

Map/Parcel/Lot	Address	Sample Date	POET Sample Point	MTBE (µg/L)	Benzene (µg/L)	Toluene (µg/L)	Ethyl-benzene (µg/L)	Total Xylenes (µg/L)	Naphthalene (µg/L)	DIPE (µg/L)	ETBE (µg/L)	TAME (µg/L)	TBA (µg/L)
M35P356L11	3606 Hampshire Glen Court	2/20/2007	PE	ND(0.50)	ND(0.50)	ND(0.50)	ND(0.50)	ND(0.50)	ND(0.50)	ND(0.50)	ND(0.50)	ND(0.50)	ND(5.0)
M35P356L11	3606 Hampshire Glen Court	2/20/2007	PI	15.5	ND(0.50)	ND(0.50)	ND(0.50)	ND(0.50)	ND(0.50)	ND(0.50)	ND(0.50)	2.1	ND(5.0)
M35P356L11	3606 Hampshire Glen Court	2/20/2007	PM	ND(0.50)	ND(0.50)	ND(0.50)	ND(0.50)	ND(0.50)	ND(0.50)	ND(0.50)	ND(0.50)	ND(0.50)	ND(5.0)
M35P356L11	3606 Hampshire Glen Court	3/6/2007	PE	ND(0.50)	ND(0.50)	ND(0.50)	ND(0.50)	ND(0.50)	ND(0.50)	ND(0.50)	ND(0.50)	ND(0.50)	ND(5.0)
M35P356L11	3606 Hampshire Glen Court	3/6/2007	PI	13.4	ND(0.50)	ND(0.50)	ND(0.50)	ND(0.50)	ND(0.50)	ND(0.50)	ND(0.50)	1.8	ND(5.0)
M35P356L11	3606 Hampshire Glen Court	3/6/2007	PM	ND(0.50)	ND(0.50)	ND(0.50)	ND(0.50)	ND(0.50)	ND(0.50)	ND(0.50)	ND(0.50)	ND(0.50)	ND(5.0)
M35P356L11	3606 Hampshire Glen Court	3/20/2007	PE	ND(0.50)	ND(0.50)	ND(0.50)	ND(0.50)	ND(0.50)	ND(0.50)	ND(0.50)	ND(0.50)	ND(0.50)	ND(5.0)
M35P356L11	3606 Hampshire Glen Court	3/20/2007	PI	14.5	ND(0.50)	ND(0.50)	ND(0.50)	ND(0.50)	ND(0.50)	ND(0.50)	ND(0.50)	1.7	ND(5.0)
M35P356L11	3606 Hampshire Glen Court	3/20/2007	PM	ND(0.50)	ND(0.50)	ND(0.50)	ND(0.50)	ND(0.50)	ND(0.50)	ND(0.50)	ND(0.50)	ND(0.50)	ND(5.0)
M35P356L11	3606 Hampshire Glen Court	4/3/2007	PE	ND(0.50)	ND(0.50)	ND(0.50)	ND(0.50)	ND(0.50)	ND(0.50)	ND(0.50)	ND(0.50)	ND(0.50)	ND(5.0)
M35P356L11	3606 Hampshire Glen Court	4/3/2007	PI	12.4	ND(0.50)	ND(0.50)	ND(0.50)	ND(0.50)	ND(0.50)	ND(0.50)	ND(0.50)	1.8	ND(5.0)
M35P356L11	3606 Hampshire Glen Court	4/3/2007	PM	ND(0.50)	ND(0.50)	ND(0.50)	ND(0.50)	ND(0.50)	ND(0.50)	ND(0.50)	ND(0.50)	ND(0.50)	ND(5.0)
M35P356L11	3606 Hampshire Glen Court	4/17/2007	PE	ND(0.50)	ND(0.50)	ND(0.50)	ND(0.50)	ND(0.50)	ND(0.50)	ND(0.50)	ND(0.50)	ND(0.50)	ND(5.0)
M35P356L11	3606 Hampshire Glen Court	4/17/2007	PI	10.6	ND(0.50)	ND(0.50)	ND(0.50)	ND(0.50)	ND(0.50)	ND(0.50)	ND(0.50)	1.5	ND(5.0)
M35P356L11	3606 Hampshire Glen Court	4/17/2007	PM	ND(0.50)	ND(0.50)	ND(0.50)	ND(0.50)	ND(0.50)	ND(0.50)	ND(0.50)	ND(0.50)	ND(0.50)	ND(5.0)
M35P356L11	3606 Hampshire Glen Court	5/1/2007	PE	ND(0.50)	ND(0.50)	ND(0.50)	ND(0.50)	ND(0.50)	ND(0.50)	ND(0.50)	ND(0.50)	ND(0.50)	ND(5.0)
M35P356L11	3606 Hampshire Glen Court	5/1/2007	PI	11.9	ND(0.50)	ND(0.50)	ND(0.50)	ND(0.50)	ND(0.50)	ND(0.50)	ND(0.50)	1.6	ND(5.0)
M35P356L11	3606 Hampshire Glen Court	5/1/2007	PM	ND(0.50)	ND(0.50)	ND(0.50)	ND(0.50)	ND(0.50)	ND(0.50)	ND(0.50)	ND(0.50)	ND(0.50)	ND(5.0)
M35P356L11	3606 Hampshire Glen Court	5/15/2007	PE	ND(0.50)	ND(0.50)	ND(0.50)	ND(0.50)	ND(0.50)	ND(0.50)	ND(0.50)	ND(0.50)	ND(0.50)	ND(5.0)
M35P356L11	3606 Hampshire Glen Court	5/15/2007	PI	11.5	ND(0.50)	ND(0.50)	ND(0.50)	ND(0.50)	ND(0.50)	ND(0.50)	ND(0.50)	1.6	ND(5.0)
M35P356L11	3606 Hampshire Glen Court	5/15/2007	PM	ND(0.50)	ND(0.50)	ND(0.50)	ND(0.50)	ND(0.50)	ND(0.50)	ND(0.50)	ND(0.50)	ND(0.50)	ND(5.0)
M35P356L11	3606 Hampshire Glen Court	5/29/2007	PE	ND(0.50)	ND(0.50)	ND(0.50)	ND(0.50)	ND(0.50)	ND(0.50)	ND(0.50)	ND(0.50)	ND(0.50)	ND(5.0)
M35P356L11	3606 Hampshire Glen Court	5/29/2007	PI	10.2	ND(0.50)	ND(0.50)	ND(0.50)	ND(0.50)	ND(0.50)	ND(0.50)	ND(0.50)	1.5	ND(5.0)
M35P356L11	3606 Hampshire Glen Court	5/29/2007	PM	ND(0.50)	ND(0.50)	ND(0.50)	ND(0.50)	ND(0.50)	ND(0.50)	ND(0.50)	ND(0.50)	ND(0.50)	ND(5.0)
M35P356L11	3606 Hampshire Glen Court	6/12/2007	PE	ND(0.50)	ND(0.50)	ND(0.50)	ND(0.50)	ND(0.50)	ND(0.50)	ND(0.50)	ND(0.50)	ND(0.50)	ND(5.0)
M35P356L11	3606 Hampshire Glen Court	6/12/2007	PI	9.1	ND(0.50)	ND(0.50)	ND(0.50)	ND(0.50)	ND(0.50)	ND(0.50)	ND(0.50)	1.0	ND(5.0)
M35P356L11	3606 Hampshire Glen Court	6/12/2007	PM	ND(0.50)	ND(0.50)	ND(0.50)	ND(0.50)	ND(0.50)	ND(0.50)	ND(0.50)	ND(0.50)	ND(0.50)	ND(5.0)
M35P356L11	3606 Hampshire Glen Court	6/26/2007	PE	ND(0.50)	ND(0.50)	ND(0.50)	ND(0.50)	ND(0.50)	ND(0.50)	ND(0.50)	ND(0.50)	ND(0.50)	ND(5.0)
M35P356L11	3606 Hampshire Glen Court	6/26/2007	PI	10.7	ND(0.50)	ND(0.50)	ND(0.50)	ND(0.50)	ND(0.50)	ND(0.50)	ND(0.50)	1.2	ND(5.0)
M35P356L11	3606 Hampshire Glen Court	6/26/2007	PM	ND(0.50)	ND(0.50)	ND(0.50)	ND(0.50)	ND(0.50)	ND(0.50)	ND(0.50)	ND(0.50)	ND(0.50)	ND(5.0)

**Table 2 - Historical Private Supply Well Analytical Table**

Inactive Exxon Facility #28077  
 14258 Jarrettsville Pike  
 Phoenix, Maryland

Map/Parcel/Lot	Address	Sample Date	POET Sample Point	MTBE (µg/L)	Benzene (µg/L)	Toluene (µg/L)	Ethyl-benzene (µg/L)	Total Xylenes (µg/L)	Naphthalene (µg/L)	DIPE (µg/L)	ETBE (µg/L)	TAME (µg/L)	TBA (µg/L)
M35P356L11	3606 Hampshire Glen Court	7/10/2007	PE	ND(0.50)	ND(0.50)	ND(0.50)	ND(0.50)	ND(0.50)	ND(0.50)	ND(0.50)	ND(0.50)	ND(0.50)	ND(5.0)
M35P356L11	3606 Hampshire Glen Court	7/10/2007	PI	11.2	ND(0.50)	ND(0.50)	ND(0.50)	ND(0.50)	ND(0.50)	ND(0.50)	ND(0.50)	1.3	ND(5.0)
M35P356L11	3606 Hampshire Glen Court	7/10/2007	PM	ND(0.50)	ND(0.50)	ND(0.50)	ND(0.50)	ND(0.50)	ND(0.50)	ND(0.50)	ND(0.50)	ND(0.50)	ND(5.0)
M35P356L11	3606 Hampshire Glen Court	7/24/2007	PE	ND(0.50)	ND(0.50)	ND(0.50)	ND(0.50)	ND(0.50)	ND(0.50)	ND(0.50)	ND(0.50)	ND(0.50)	ND(5.0)
M35P356L11	3606 Hampshire Glen Court	7/24/2007	PI	10.9	ND(0.50)	ND(0.50)	ND(0.50)	ND(0.50)	ND(0.50)	ND(0.50)	ND(0.50)	1.4	ND(5.0)
M35P356L11	3606 Hampshire Glen Court	7/24/2007	PM	ND(0.50)	ND(0.50)	ND(0.50)	ND(0.50)	ND(0.50)	ND(0.50)	ND(0.50)	ND(0.50)	ND(0.50)	ND(5.0)
M35P356L11	3606 Hampshire Glen Court	8/7/2007	PE	ND(0.50)	ND(0.50)	ND(0.50)	ND(0.50)	ND(0.50)	ND(0.50)	ND(0.50)	ND(0.50)	ND(0.50)	ND(5.0)
M35P356L11	3606 Hampshire Glen Court	8/7/2007	PI	11.7	ND(0.50)	ND(0.50)	ND(0.50)	ND(0.50)	ND(0.50)	ND(0.50)	ND(0.50)	1.4	ND(5.0)
M35P356L11	3606 Hampshire Glen Court	8/7/2007	PM	ND(0.50)	ND(0.50)	ND(0.50)	ND(0.50)	ND(0.50)	ND(0.50)	ND(0.50)	ND(0.50)	ND(0.50)	ND(5.0)
M35P356L11	3606 Hampshire Glen Court	8/21/2007	PE	ND(0.50)	ND(0.50)	ND(0.50)	ND(0.50)	ND(0.50)	ND(0.50)	ND(0.50)	ND(0.50)	ND(0.50)	ND(5.0)
M35P356L11	3606 Hampshire Glen Court	8/21/2007	PI	14.4	ND(0.50)	ND(0.50)	ND(0.50)	ND(0.50)	ND(0.50)	ND(0.50)	ND(0.50)	1.6	ND(5.0)
M35P356L11	3606 Hampshire Glen Court	8/21/2007	PM	ND(0.50)	ND(0.50)	ND(0.50)	ND(0.50)	ND(0.50)	ND(0.50)	ND(0.50)	ND(0.50)	ND(0.50)	ND(5.0)
M35P356L11	3606 Hampshire Glen Court	9/4/2007	PE	ND(0.50)	ND(0.50)	ND(0.50)	ND(0.50)	ND(0.50)	ND(0.50)	ND(0.50)	ND(0.50)	ND(0.50)	ND(5.0)
M35P356L11	3606 Hampshire Glen Court	9/4/2007	PI	12.9	ND(0.50)	ND(0.50)	ND(0.50)	ND(0.50)	ND(0.50)	ND(0.50)	ND(0.50)	1.3	ND(5.0)
M35P356L11	3606 Hampshire Glen Court	9/4/2007	PM	ND(0.50)	ND(0.50)	ND(0.50)	ND(0.50)	ND(0.50)	ND(0.50)	ND(0.50)	ND(0.50)	ND(0.50)	ND(5.0)
M35P356L11	3606 Hampshire Glen Court	9/18/2007	PE	ND(0.50)	ND(0.50)	ND(0.50)	ND(0.50)	ND(0.50)	ND(0.50)	ND(0.50)	ND(0.50)	ND(0.50)	ND(5.0)
M35P356L11	3606 Hampshire Glen Court	9/18/2007	PI	13.6	ND(0.50)	ND(0.50)	ND(0.50)	ND(0.50)	ND(0.50)	ND(0.50)	ND(0.50)	1.3	ND(5.0)
M35P356L11	3606 Hampshire Glen Court	9/18/2007	PM	ND(0.50)	ND(0.50)	ND(0.50)	ND(0.50)	ND(0.50)	ND(0.50)	ND(0.50)	ND(0.50)	ND(0.50)	ND(5.0)
M35P356L11	3606 Hampshire Glen Court	10/2/2007	PE	ND(0.50)	ND(0.50)	ND(0.50)	ND(0.50)	ND(0.50)	ND(0.50)	ND(0.50)	ND(0.50)	ND(0.50)	ND(5.0)
M35P356L11	3606 Hampshire Glen Court	10/2/2007	PI	14.1	ND(0.50)	ND(0.50)	ND(0.50)	ND(0.50)	ND(0.50)	ND(0.50)	ND(0.50)	1.1	ND(5.0)
M35P356L11	3606 Hampshire Glen Court	10/2/2007	PM	ND(0.50)	ND(0.50)	ND(0.50)	ND(0.50)	ND(0.50)	ND(0.50)	ND(0.50)	ND(0.50)	ND(0.50)	ND(5.0)
M35P356L11	3606 Hampshire Glen Court	10/16/2007	PE	ND(0.50)	ND(0.50)	ND(0.50)	ND(0.50)	ND(0.50)	ND(0.50)	ND(0.50)	ND(0.50)	ND(0.50)	ND(5.0)
M35P356L11	3606 Hampshire Glen Court	10/16/2007	PI	10.9	ND(0.50)	ND(0.50)	ND(0.50)	ND(0.50)	ND(0.50)	ND(0.50)	ND(0.50)	0.59	ND(5.0)
M35P356L11	3606 Hampshire Glen Court	10/16/2007	PM	ND(0.50)	ND(0.50)	ND(0.50)	ND(0.50)	ND(0.50)	ND(0.50)	ND(0.50)	ND(0.50)	ND(0.50)	ND(5.0)
M35P356L11	3606 Hampshire Glen Court	10/30/2007	PE	ND(0.50)	ND(0.50)	ND(0.50)	ND(0.50)	ND(0.50)	ND(0.50)	ND(0.50)	ND(0.50)	ND(0.50)	ND(5.0)
M35P356L11	3606 Hampshire Glen Court	10/30/2007	PI	6.6	ND(0.50)	ND(0.50)	ND(0.50)	ND(0.50)	ND(0.50)	ND(0.50)	ND(0.50)	0.46 J	ND(5.0)
M35P356L11	3606 Hampshire Glen Court	10/30/2007	PM	ND(0.50)	ND(0.50)	ND(0.50)	ND(0.50)	ND(0.50)	ND(0.50)	ND(0.50)	ND(0.50)	ND(0.50)	ND(5.0)
M35P356L11	3606 Hampshire Glen Court	11/13/2007	PE	ND(0.50)	ND(0.50)	ND(0.50)	ND(0.50)	ND(0.50)	ND(0.50)	ND(0.50)	ND(0.50)	ND(0.50)	ND(5.0)
M35P356L11	3606 Hampshire Glen Court	11/13/2007	PI	7.1	ND(0.50)	ND(0.50)	ND(0.50)	ND(0.50)	ND(0.50)	ND(0.50)	ND(0.50)	0.34 J	ND(5.0)
M35P356L11	3606 Hampshire Glen Court	11/13/2007	PM	ND(0.50)	ND(0.50)	ND(0.50)	ND(0.50)	ND(0.50)	ND(0.50)	ND(0.50)	ND(0.50)	ND(0.50)	ND(5.0)

**Table 2 - Historical Private Supply Well Analytical Table**

Inactive Exxon Facility #28077  
 14258 Jarrettsville Pike  
 Phoenix, Maryland

Map/Parcel/Lot	Address	Sample Date	POET Sample Point	MTBE (µg/L)	Benzene (µg/L)	Toluene (µg/L)	Ethyl-benzene (µg/L)	Total Xylenes (µg/L)	Naphthalene (µg/L)	DIPE (µg/L)	ETBE (µg/L)	TAME (µg/L)	TBA (µg/L)
M35P356L11	3606 Hampshire Glen Court	11/27/2007	PE	ND(0.50)	ND(0.50)	ND(0.50)	ND(0.50)	ND(0.50)	ND(0.50)	ND(0.50)	ND(0.50)	ND(0.50)	ND(5.0)
M35P356L11	3606 Hampshire Glen Court	11/27/2007	PI	7.5	ND(0.50)	ND(0.50)	ND(0.50)	ND(0.50)	ND(0.50)	ND(0.50)	ND(0.50)	0.41 J	ND(5.0)
M35P356L11	3606 Hampshire Glen Court	11/27/2007	PM	ND(0.50)	ND(0.50)	ND(0.50)	ND(0.50)	ND(0.50)	ND(0.50)	ND(0.50)	ND(0.50)	ND(0.50)	ND(5.0)
M35P356L11	3606 Hampshire Glen Court	12/11/2007	PE	ND(0.50)	ND(0.50)	ND(0.50)	ND(0.50)	ND(0.50)	ND(0.50)	ND(0.50)	ND(0.50)	ND(0.50)	ND(5.0)
M35P356L11	3606 Hampshire Glen Court	12/11/2007	PI	5.3	ND(0.50)	ND(0.50)	ND(0.50)	ND(0.50)	ND(0.50)	ND(0.50)	ND(0.50)	0.31 J	ND(5.0)
M35P356L11	3606 Hampshire Glen Court	12/11/2007	PM	ND(0.50)	ND(0.50)	ND(0.50)	ND(0.50)	ND(0.50)	ND(0.50)	ND(0.50)	ND(0.50)	ND(0.50)	ND(5.0)
M35P356L11	3606 Hampshire Glen Court	1/8/2008	PE	ND(0.50)	ND(0.50)	ND(0.50)	ND(0.50)	ND(0.50)	ND(0.50)	ND(0.50)	ND(0.50)	ND(0.50)	ND(5.0)
M35P356L11	3606 Hampshire Glen Court	1/8/2008	PI	3.5	ND(0.50)	ND(0.50)	ND(0.50)	ND(0.50)	ND(0.50)	ND(0.50)	ND(0.50)	0.20 J	ND(5.0)
M35P356L11	3606 Hampshire Glen Court	1/8/2008	PM	ND(0.50)	ND(0.50)	ND(0.50)	ND(0.50)	ND(0.50)	ND(0.50)	ND(0.50)	ND(0.50)	ND(0.50)	ND(5.0)
M35P356L11	3606 Hampshire Glen Court	2/5/2008	PE	ND(0.50)	ND(0.50)	ND(0.50)	ND(0.50)	ND(0.50)	ND(0.50)	ND(0.50)	ND(0.50)	ND(0.50)	ND(5.0)
M35P356L11	3606 Hampshire Glen Court	2/5/2008	PI	1.9	ND(0.50)	ND(0.50)	ND(0.50)	ND(0.50)	ND(0.50)	ND(0.50)	ND(0.50)	0.21 J	ND(5.0)
M35P356L11	3606 Hampshire Glen Court	2/5/2008	PM	ND(0.50)	ND(0.50)	ND(0.50)	ND(0.50)	ND(0.50)	ND(0.50)	ND(0.50)	ND(0.50)	ND(0.50)	ND(5.0)
M35P356L11	3606 Hampshire Glen Court	3/4/2008	PE	ND(0.50)	ND(0.50)	ND(0.50)	ND(0.50)	ND(0.50)	ND(0.50)	ND(0.50)	ND(0.50)	ND(0.50)	ND(5.0)
M35P356L11	3606 Hampshire Glen Court	3/4/2008	PI	2.5	ND(0.50)	ND(0.50)	ND(0.50)	ND(0.50)	ND(0.50)	ND(0.50)	ND(0.50)	0.14 J	ND(5.0)
M35P356L11	3606 Hampshire Glen Court	3/4/2008	PM	0.090 J	ND(0.50)	ND(0.50)	ND(0.50)	ND(0.50)	ND(0.50)	ND(0.50)	ND(0.50)	ND(0.50)	ND(5.0)
M35P356L11	3606 Hampshire Glen Court	4/8/2008	PE	ND(0.50)	ND(0.50)	ND(0.50)	ND(0.50)	ND(0.50)	ND(0.50)	ND(0.50)	ND(0.50)	ND(0.50)	ND(5.0)
M35P356L11	3606 Hampshire Glen Court	4/8/2008	PI	2.0	ND(0.50)	ND(0.50)	ND(0.50)	ND(0.50)	ND(0.50)	ND(0.50)	ND(0.50)	0.12 J	ND(5.0)
M35P356L11	3606 Hampshire Glen Court	4/8/2008	PM	0.079 J	ND(0.50)	ND(0.50)	ND(0.50)	ND(0.50)	ND(0.50)	ND(0.50)	ND(0.50)	ND(0.50)	ND(5.0)
M35P356L11	3606 Hampshire Glen Court	5/6/2008	PE	ND(0.50)	ND(0.50)	ND(0.50)	ND(0.50)	ND(0.50)	ND(0.50)	ND(0.50)	ND(0.50)	ND(0.50)	ND(5.0)
M35P356L11	3606 Hampshire Glen Court	5/6/2008	PI	1.6	ND(0.50)	ND(0.50)	ND(0.50)	ND(0.50)	ND(0.50)	ND(0.50)	ND(0.50)	0.12 J	ND(5.0)
M35P356L11	3606 Hampshire Glen Court	5/6/2008	PM	ND(0.50)	ND(0.50)	ND(0.50)	ND(0.50)	ND(0.50)	ND(0.50)	ND(0.50)	ND(0.50)	ND(0.50)	ND(5.0)
M35P356L11	3606 Hampshire Glen Court	6/3/2008	PE	ND(0.50)	ND(0.50)	ND(0.50)	ND(0.50)	ND(0.50)	ND(0.50)	ND(0.50)	ND(0.50)	ND(0.50)	ND(5.0)
M35P356L11	3606 Hampshire Glen Court	6/3/2008	PI	1.6	ND(0.50)	ND(0.50)	ND(0.50)	ND(0.50)	ND(0.50)	ND(0.50)	ND(0.50)	ND(0.50)	ND(5.0)
M35P356L11	3606 Hampshire Glen Court	6/3/2008	PM	ND(0.50)	ND(0.50)	ND(0.50)	ND(0.50)	ND(0.50)	ND(0.50)	ND(0.50)	ND(0.50)	ND(0.50)	ND(5.0)
M35P356L11	3606 Hampshire Glen Court	7/8/2008	PE	ND(0.50)	ND(0.50)	ND(0.50)	ND(0.50)	ND(0.50)	ND(0.50)	ND(0.50)	ND(0.50)	ND(0.50)	ND(5.0)
M35P356L11	3606 Hampshire Glen Court	7/8/2008	PI	0.83	ND(0.50)	ND(0.50)	ND(0.50)	ND(0.50)	ND(0.50)	ND(0.50)	ND(0.50)	ND(0.50)	ND(5.0)
M35P356L11	3606 Hampshire Glen Court	7/8/2008	PM	0.093 J	ND(0.50)	ND(0.50)	ND(0.50)	ND(0.50)	ND(0.50)	ND(0.50)	ND(0.50)	ND(0.50)	ND(5.0)
M35P356L11	3606 Hampshire Glen Court	8/5/2008	PE	ND(0.50)	ND(0.50)	ND(0.50)	ND(0.50)	ND(0.50)	ND(0.50)	ND(0.50)	ND(0.50)	ND(0.50)	ND(5.0)
M35P356L11	3606 Hampshire Glen Court	8/5/2008	PI	1.6	ND(0.50)	ND(0.50)	ND(0.50)	ND(0.50)	ND(0.50)	ND(0.50)	ND(0.50)	ND(0.50)	ND(5.0)
M35P356L11	3606 Hampshire Glen Court	8/5/2008	PM	ND(0.50)	ND(0.50)	ND(0.50)	ND(0.50)	ND(0.50)	ND(0.50)	ND(0.50)	ND(0.50)	ND(0.50)	ND(5.0)



**Table 2 - Historical Private Supply Well Analytical Table**

Inactive Exxon Facility #28077  
 14258 Jarrettsville Pike  
 Phoenix, Maryland

Map/Parcel/Lot	Address	Sample Date	POET Sample Point	MTBE (µg/L)	Benzene (µg/L)	Toluene (µg/L)	Ethyl-benzene (µg/L)	Total Xylenes (µg/L)	Naphthalene (µg/L)	DIPE (µg/L)	ETBE (µg/L)	TAME (µg/L)	TBA (µg/L)
M35P356L11	3606 Hampshire Glen Court	9/9/2008	PE	ND(0.50)	ND(0.50)	ND(0.50)	ND(0.50)	ND(0.50)	ND(0.50)	ND(0.50)	ND(0.50)	ND(0.50)	ND(5.0)
M35P356L11	3606 Hampshire Glen Court	9/9/2008	PI	1.1	ND(0.50)	ND(0.50)	ND(0.50)	ND(0.50)	ND(0.50)	ND(0.50)	ND(0.50)	ND(0.50)	ND(5.0)
M35P356L11	3606 Hampshire Glen Court	9/9/2008	PM	ND(0.50)	ND(0.50)	ND(0.50)	ND(0.50)	ND(0.50)	ND(0.50)	ND(0.50)	ND(0.50)	ND(0.50)	ND(5.0)
M35P356L11	3606 Hampshire Glen Court	10/7/2008	PE	ND(0.50)	ND(0.50)	ND(0.50)	ND(0.50)	ND(0.50)	ND(0.50)	ND(0.50)	ND(0.50)	ND(0.50)	ND(5.0)
M35P356L11	3606 Hampshire Glen Court	10/7/2008	PI	0.81	ND(0.50)	ND(0.50)	ND(0.50)	ND(0.50)	ND(0.50)	ND(0.50)	ND(0.50)	ND(0.50)	ND(5.0)
M35P356L11	3606 Hampshire Glen Court	10/7/2008	PM	ND(0.50)	ND(0.50)	ND(0.50)	ND(0.50)	ND(0.50)	ND(0.50)	ND(0.50)	ND(0.50)	ND(0.50)	ND(5.0)
M35P356L11	3606 Hampshire Glen Court	11/4/2008	PE	ND(0.50)	ND(0.50)	ND(0.50)	ND(0.50)	ND(0.50)	ND(0.50)	ND(0.50)	ND(0.50)	ND(0.50)	ND(5.0)
M35P356L11	3606 Hampshire Glen Court	11/4/2008	PI	0.97	ND(0.50)	ND(0.50)	ND(0.50)	ND(0.50)	ND(0.50)	ND(0.50)	ND(0.50)	ND(0.50)	ND(5.0)
M35P356L11	3606 Hampshire Glen Court	11/4/2008	PM	ND(0.50)	ND(0.50)	ND(0.50)	ND(0.50)	ND(0.50)	ND(0.50)	ND(0.50)	ND(0.50)	ND(0.50)	ND(5.0)
M35P356L11	3606 Hampshire Glen Court	12/2/2008	PE	ND(0.50)	ND(0.50)	ND(0.50)	ND(0.50)	ND(0.50)	ND(0.50)	ND(0.50)	ND(0.50)	ND(0.50)	ND(5.0)
M35P356L11	3606 Hampshire Glen Court	12/2/2008	PI	0.62	ND(0.50)	ND(0.50)	ND(0.50)	ND(0.50)	ND(0.50)	ND(0.50)	ND(0.50)	ND(0.50)	ND(5.0)
M35P356L11	3606 Hampshire Glen Court	12/2/2008	PM	ND(0.50)	ND(0.50)	ND(0.50)	ND(0.50)	ND(0.50)	ND(0.50)	ND(0.50)	ND(0.50)	ND(0.50)	ND(5.0)
M35P356L11	3606 Hampshire Glen Court	1/6/2009	PE	ND(0.50)	ND(0.50)	ND(0.50)	ND(0.50)	ND(0.50)	ND(0.50)	ND(0.50)	ND(0.50)	ND(0.50)	ND(5.0)
M35P356L11	3606 Hampshire Glen Court	1/6/2009	PI	0.66	ND(0.50)	ND(0.50)	ND(0.50)	ND(0.50)	ND(0.50)	ND(0.50)	ND(0.50)	ND(0.50)	ND(5.0)
M35P356L11	3606 Hampshire Glen Court	1/6/2009	PM	ND(0.50)	ND(0.50)	ND(0.50)	ND(0.50)	ND(0.50)	ND(0.50)	ND(0.50)	ND(0.50)	ND(0.50)	ND(5.0)
M35P356L11	3606 Hampshire Glen Court	2/3/2009	PE	ND(0.50)	ND(0.50)	ND(0.50)	ND(0.50)	ND(0.50)	ND(0.50)	ND(0.50)	ND(0.50)	ND(0.50)	ND(5.0)
M35P356L11	3606 Hampshire Glen Court	2/3/2009	PI	0.55	ND(0.50)	ND(0.50)	ND(0.50)	ND(0.50)	ND(0.50)	ND(0.50)	ND(0.50)	ND(0.50)	ND(5.0)
M35P356L11	3606 Hampshire Glen Court	2/3/2009	PM	ND(0.50)	ND(0.50)	ND(0.50)	ND(0.50)	ND(0.50)	ND(0.50)	ND(0.50)	ND(0.50)	ND(0.50)	ND(5.0)
M35P356L11	3606 Hampshire Glen Court	2/10/2009	PE	ND(0.50)	ND(0.50)	ND(0.50)	ND(0.50)	ND(0.50)	ND(0.50)	ND(0.50)	ND(0.50)	ND(0.50)	ND(5.0)
M35P356L11	3606 Hampshire Glen Court	2/10/2009	PI	0.68	ND(0.50)	ND(0.50)	ND(0.50)	ND(0.50)	ND(0.50)	ND(0.50)	ND(0.50)	ND(0.50)	ND(5.0)
M35P356L11	3606 Hampshire Glen Court	2/10/2009	PM	ND(0.50)	ND(0.50)	ND(0.50)	ND(0.50)	ND(0.50)	ND(0.50)	ND(0.50)	ND(0.50)	ND(0.50)	ND(5.0)
M35P356L11	3606 Hampshire Glen Court	3/3/2009	PE	ND(0.50)	ND(0.50)	ND(0.50)	ND(0.50)	ND(0.50)	ND(0.50)	ND(0.50)	ND(0.50)	ND(0.50)	ND(5.0)
M35P356L11	3606 Hampshire Glen Court	3/3/2009	PI	0.60	ND(0.50)	ND(0.50)	ND(0.50)	ND(0.50)	ND(0.50)	ND(0.50)	ND(0.50)	ND(0.50)	ND(5.0)
M35P356L11	3606 Hampshire Glen Court	3/3/2009	PM	ND(0.50)	ND(0.50)	ND(0.50)	ND(0.50)	ND(0.50)	ND(0.50)	ND(0.50)	ND(0.50)	ND(0.50)	ND(5.0)
M35P356L11	3606 Hampshire Glen Court	4/7/2009	PE	ND(0.50)	ND(0.50)	ND(0.50)	ND(0.50)	ND(0.50)	ND(0.50)	ND(0.50)	ND(0.50)	ND(0.50)	ND(5.0)
M35P356L11	3606 Hampshire Glen Court	4/7/2009	PI	0.53	ND(0.50)	ND(0.50)	ND(0.50)	ND(0.50)	ND(0.50)	ND(0.50)	ND(0.50)	ND(0.50)	ND(5.0)
M35P356L11	3606 Hampshire Glen Court	4/7/2009	PM	ND(0.50)	ND(0.50)	ND(0.50)	ND(0.50)	ND(0.50)	ND(0.50)	ND(0.50)	ND(0.50)	ND(0.50)	ND(5.0)
M35P356L11	3606 Hampshire Glen Court	5/5/2009	PE	ND(0.50)	ND(0.50)	ND(0.50)	ND(0.50)	ND(0.50)	ND(0.50)	ND(0.50)	ND(0.50)	ND(0.50)	ND(5.0)
M35P356L11	3606 Hampshire Glen Court	5/5/2009	PI	0.54	ND(0.50)	ND(0.50)	ND(0.50)	ND(0.50)	ND(0.50)	ND(0.50)	ND(0.50)	ND(0.50)	ND(5.0)
M35P356L11	3606 Hampshire Glen Court	5/5/2009	PM	ND(0.50)	ND(0.50)	ND(0.50)	ND(0.50)	ND(0.50)	ND(0.50)	ND(0.50)	ND(0.50)	ND(0.50)	ND(5.0)

**Table 2 - Historical Private Supply Well Analytical Table**

Inactive Exxon Facility #28077  
 14258 Jarrettsville Pike  
 Phoenix, Maryland

Map/Parcel/Lot	Address	Sample Date	POET Sample Point	MTBE (µg/L)	Benzene (µg/L)	Toluene (µg/L)	Ethyl-benzene (µg/L)	Total Xylenes (µg/L)	Naphthalene (µg/L)	DIPE (µg/L)	ETBE (µg/L)	TAME (µg/L)	TBA (µg/L)
M35P356L11	3606 Hampshire Glen Court	6/2/2009	PE	ND(0.50)	ND(0.50)	ND(0.50)	ND(0.50)	ND(0.50)	ND(0.50)	ND(0.50)	ND(0.50)	ND(0.50)	ND(5.0)
M35P356L11	3606 Hampshire Glen Court	6/2/2009	PI	0.58	ND(0.50)	ND(0.50)	ND(0.50)	ND(0.50)	ND(0.50)	ND(0.50)	ND(0.50)	ND(0.50)	ND(5.0)
M35P356L11	3606 Hampshire Glen Court	6/2/2009	PM	ND(0.50)	ND(0.50)	ND(0.50)	ND(0.50)	ND(0.50)	ND(0.50)	ND(0.50)	ND(0.50)	ND(0.50)	ND(5.0)
M35P356L11	3606 Hampshire Glen Court	7/7/2009	PE	ND(0.50)	ND(0.50)	ND(0.50)	ND(0.50)	ND(0.50)	ND(0.50)	ND(0.50)	ND(0.50)	ND(0.50)	ND(5.0)
M35P356L11	3606 Hampshire Glen Court	7/7/2009	PI	0.33 J	ND(0.50)	ND(0.50)	ND(0.50)	ND(0.50)	ND(0.50)	ND(0.50)	ND(0.50)	ND(0.50)	ND(5.0)
M35P356L11	3606 Hampshire Glen Court	7/7/2009	PM	ND(0.50)	ND(0.50)	ND(0.50)	ND(0.50)	ND(0.50)	ND(0.50)	ND(0.50)	ND(0.50)	ND(0.50)	ND(5.0)
M35P356L11	3606 Hampshire Glen Court	8/4/2009	PE	ND(0.50)	ND(0.50)	ND(0.50)	ND(0.50)	ND(0.50)	ND(0.50)	ND(0.50)	ND(0.50)	ND(0.50)	ND(5.0)
M35P356L11	3606 Hampshire Glen Court	8/4/2009	PI	0.53	ND(0.50)	ND(0.50)	ND(0.50)	ND(0.50)	ND(0.50)	ND(0.50)	ND(0.50)	ND(0.50)	ND(5.0)
M35P356L11	3606 Hampshire Glen Court	8/4/2009	PM	ND(0.50)	ND(0.50)	ND(0.50)	ND(0.50)	ND(0.50)	ND(0.50)	ND(0.50)	ND(0.50)	ND(0.50)	ND(5.0)
M35P356L11	3606 Hampshire Glen Court	9/8/2009	PE	ND(0.50)	ND(0.50)	ND(0.50)	ND(0.50)	ND(0.50)	ND(0.50)	ND(0.50)	ND(0.50)	ND(0.50)	ND(5.0)
M35P356L11	3606 Hampshire Glen Court	9/8/2009	PI	0.45 J	ND(0.50)	ND(0.50)	ND(0.50)	ND(0.50)	ND(0.50)	ND(0.50)	ND(0.50)	ND(0.50)	ND(5.0)
M35P356L11	3606 Hampshire Glen Court	9/8/2009	PM	ND(0.50)	ND(0.50)	ND(0.50)	ND(0.50)	ND(0.50)	ND(0.50)	ND(0.50)	ND(0.50)	ND(0.50)	ND(5.0)
M35P356L11	3606 Hampshire Glen Court	10/6/2009	PE	ND(0.50)	ND(0.50)	ND(0.50)	ND(0.50)	ND(0.50)	ND(0.50)	ND(0.50)	ND(0.50)	ND(0.50)	ND(5.0)
M35P356L11	3606 Hampshire Glen Court	10/6/2009	PI	0.43 J	ND(0.50)	ND(0.50)	ND(0.50)	ND(0.50)	ND(0.50)	ND(0.50)	ND(0.50)	ND(0.50)	ND(5.0)
M35P356L11	3606 Hampshire Glen Court	10/6/2009	PM	ND(0.50)	ND(0.50)	ND(0.50)	ND(0.50)	ND(0.50)	ND(0.50)	ND(0.50)	ND(0.50)	ND(0.50)	ND(5.0)
M35P356L11	3606 Hampshire Glen Court	11/3/2009	PE	ND(0.50)	ND(0.50)	ND(0.50)	ND(0.50)	ND(0.50)	ND(0.50)	ND(0.50)	ND(0.50)	ND(0.50)	ND(5.0)
M35P356L11	3606 Hampshire Glen Court	11/3/2009	PI	0.38 J	ND(0.50)	ND(0.50)	ND(0.50)	ND(0.50)	ND(0.50)	ND(0.50)	ND(0.50)	ND(0.50)	ND(5.0)
M35P356L11	3606 Hampshire Glen Court	11/3/2009	PM	ND(0.50)	ND(0.50)	ND(0.50)	ND(0.50)	ND(0.50)	ND(0.50)	ND(0.50)	ND(0.50)	ND(0.50)	ND(5.0)
M35P356L11	3606 Hampshire Glen Court	12/8/2009	PE	ND(0.50)	ND(0.50)	ND(0.50)	ND(0.50)	ND(0.50)	ND(0.50)	ND(0.50)	ND(0.50)	ND(0.50)	ND(5.0)
M35P356L11	3606 Hampshire Glen Court	12/8/2009	PI	0.34 J	ND(0.50)	ND(0.50)	ND(0.50)	ND(0.50)	ND(0.50)	ND(0.50)	ND(0.50)	ND(0.50)	ND(5.0)
M35P356L11	3606 Hampshire Glen Court	12/8/2009	PM	ND(0.50)	ND(0.50)	ND(0.50)	ND(0.50)	ND(0.50)	ND(0.50)	ND(0.50)	ND(0.50)	ND(0.50)	ND(5.0)
M35P356L11	3606 Hampshire Glen Court	1/5/2010	PE	ND(0.50)	ND(0.50)	ND(0.50)	ND(0.50)	ND(0.50)	ND(0.50)	ND(0.50)	ND(0.50)	ND(0.50)	ND(5.0)
M35P356L11	3606 Hampshire Glen Court	1/5/2010	PI	0.41 J	ND(0.50)	ND(0.50)	ND(0.50)	ND(0.50)	ND(0.50)	ND(0.50)	ND(0.50)	ND(0.50)	ND(5.0)
M35P356L11	3606 Hampshire Glen Court	1/5/2010	PM	ND(0.50)	ND(0.50)	ND(0.50)	ND(0.50)	ND(0.50)	ND(0.50)	ND(0.50)	ND(0.50)	ND(0.50)	ND(5.0)
M35P356L11	3606 Hampshire Glen Court	2/2/2010	PE	ND(0.50)	ND(0.50)	ND(0.50)	ND(0.50)	ND(0.50)	ND(0.50)	ND(0.50)	ND(0.50)	ND(0.50)	ND(5.0)
M35P356L11	3606 Hampshire Glen Court	2/2/2010	PI	0.39 J	ND(0.50)	ND(0.50)	ND(0.50)	ND(0.50)	ND(0.50)	ND(0.50)	ND(0.50)	ND(0.50)	ND(5.0)
M35P356L11	3606 Hampshire Glen Court	2/2/2010	PM	ND(0.50)	ND(0.50)	ND(0.50)	ND(0.50)	ND(0.50)	ND(0.50)	ND(0.50)	ND(0.50)	ND(0.50)	ND(5.0)
M35P356L11	3606 Hampshire Glen Court	3/2/2010	PE	ND(0.50)	ND(0.50)	ND(0.50)	ND(0.50)	ND(0.50)	ND(0.50)	ND(0.50)	ND(0.50)	ND(0.50)	ND(5.0)
M35P356L11	3606 Hampshire Glen Court	3/2/2010	PI	0.39 J	ND(0.50)	ND(0.50)	ND(0.50)	ND(0.50)	ND(0.50)	ND(0.50)	ND(0.50)	ND(0.50)	ND(5.0)
M35P356L11	3606 Hampshire Glen Court	3/2/2010	PM	ND(0.50)	ND(0.50)	ND(0.50)	ND(0.50)	ND(0.50)	ND(0.50)	ND(0.50)	ND(0.50)	ND(0.50)	ND(5.0)

**Table 2 - Historical Private Supply Well Analytical Table**

Inactive Exxon Facility #28077  
 14258 Jarrettsville Pike  
 Phoenix, Maryland

Map/Parcel/Lot	Address	Sample Date	POET Sample Point	MTBE (µg/L)	Benzene (µg/L)	Toluene (µg/L)	Ethyl-benzene (µg/L)	Total Xylenes (µg/L)	Naphthalene (µg/L)	DIPE (µg/L)	ETBE (µg/L)	TAME (µg/L)	TBA (µg/L)
M35P356L11	3606 Hampshire Glen Court	5/4/2010	PE	ND(0.50)	ND(0.50)	ND(0.50)	ND(0.50)	ND(0.50)	ND(0.50)	ND(0.50)	ND(0.50)	ND(0.50)	ND(5.0)
M35P356L11	3606 Hampshire Glen Court	5/4/2010	PI	0.36 J	ND(0.50)	ND(0.50)	ND(0.50)	ND(0.50)	ND(0.50)	ND(0.50)	ND(0.50)	ND(0.50)	ND(5.0)
M35P356L11	3606 Hampshire Glen Court	5/4/2010	PM	ND(0.50)	ND(0.50)	ND(0.50)	ND(0.50)	ND(0.50)	ND(0.50)	ND(0.50)	ND(0.50)	ND(0.50)	ND(5.0)
M35P356L11	3606 Hampshire Glen Court	6/8/2010	PE	ND(0.50)	ND(0.50)	ND(0.50)	ND(0.50)	ND(0.50)	ND(0.50)	ND(0.50)	ND(0.50)	ND(0.50)	ND(5.0)
M35P356L11	3606 Hampshire Glen Court	6/8/2010	PI	0.40 J	ND(0.50)	ND(0.50)	ND(0.50)	ND(0.50)	ND(0.50)	ND(0.50)	ND(0.50)	ND(0.50)	ND(5.0)
M35P356L11	3606 Hampshire Glen Court	6/8/2010	PM	ND(0.50)	ND(0.50)	ND(0.50)	ND(0.50)	ND(0.50)	ND(0.50)	ND(0.50)	ND(0.50)	ND(0.50)	ND(5.0)
M35P356L11	3606 Hampshire Glen Court	7/13/2010	PE	ND(0.50)	ND(0.50)	ND(0.50)	ND(0.50)	ND(0.50)	ND(0.50)	ND(0.50)	ND(0.50)	ND(0.50)	ND(5.0)
M35P356L11	3606 Hampshire Glen Court	7/13/2010	PI	ND(0.50)	ND(0.50)	ND(0.50)	ND(0.50)	ND(0.50)	ND(0.50)	ND(0.50)	ND(0.50)	ND(0.50)	ND(5.0)
M35P356L11	3606 Hampshire Glen Court	7/13/2010	PM	ND(0.50)	ND(0.50)	ND(0.50)	ND(0.50)	ND(0.50)	ND(0.50)	ND(0.50)	ND(0.50)	ND(0.50)	ND(5.0)
M35P356L11	3606 Hampshire Glen Court	8/3/2010	PE	ND(0.50)	ND(0.50)	ND(0.50)	ND(0.50)	ND(0.50)	ND(0.50)	ND(0.50)	ND(0.50)	ND(0.50)	ND(5.0)
M35P356L11	3606 Hampshire Glen Court	8/3/2010	PI	ND(0.50)	ND(0.50)	ND(0.50)	ND(0.50)	ND(0.50)	ND(0.50)	ND(0.50)	ND(0.50)	ND(0.50)	ND(5.0)
M35P356L11	3606 Hampshire Glen Court	8/3/2010	PM	ND(0.50)	ND(0.50)	ND(0.50)	ND(0.50)	ND(0.50)	ND(0.50)	ND(0.50)	ND(0.50)	ND(0.50)	ND(5.0)
M35P356L11	3606 Hampshire Glen Court	9/14/2010	PE	ND(0.50)	ND(0.50)	ND(0.50)	ND(0.50)	ND(0.50)	ND(0.50)	ND(0.50)	ND(0.50)	ND(0.50)	ND(5.0)
M35P356L11	3606 Hampshire Glen Court	9/14/2010	PI	ND(0.50)	ND(0.50)	ND(0.50)	ND(0.50)	ND(0.50)	ND(0.50)	ND(0.50)	ND(0.50)	ND(0.50)	ND(5.0)
M35P356L11	3606 Hampshire Glen Court	9/14/2010	PM	ND(0.50)	ND(0.50)	ND(0.50)	ND(0.50)	ND(0.50)	ND(0.50)	ND(0.50)	ND(0.50)	ND(0.50)	ND(5.0)
M35P356L11	3606 Hampshire Glen Court	10/6/2010	PE	ND(0.50)	ND(0.50)	ND(0.50)	ND(0.50)	ND(0.50)	ND(0.50)	ND(0.50)	ND(0.50)	ND(0.50)	ND(5.0)
M35P356L11	3606 Hampshire Glen Court	10/6/2010	PI	ND(0.50)	ND(0.50)	ND(0.50)	ND(0.50)	ND(0.50)	ND(0.50)	ND(0.50)	ND(0.50)	ND(0.50)	ND(5.0)
M35P356L11	3606 Hampshire Glen Court	10/6/2010	PM	ND(0.50)	ND(0.50)	ND(0.50)	ND(0.50)	ND(0.50)	ND(0.50)	ND(0.50)	ND(0.50)	ND(0.50)	ND(5.0)
M35P356L11	3606 Hampshire Glen Court	11/2/2010	PE	ND(0.50)	ND(0.50)	ND(0.50)	ND(0.50)	ND(0.50)	ND(0.50)	ND(0.50)	ND(0.50)	ND(0.50)	ND(5.0)
M35P356L11	3606 Hampshire Glen Court	11/2/2010	PI	ND(0.50)	ND(0.50)	ND(0.50)	ND(0.50)	ND(0.50)	ND(0.50)	ND(0.50)	ND(0.50)	ND(0.50)	ND(5.0)
M35P356L11	3606 Hampshire Glen Court	11/2/2010	PM	ND(0.50)	ND(0.50)	ND(0.50)	ND(0.50)	ND(0.50)	ND(0.50)	ND(0.50)	ND(0.50)	ND(0.50)	ND(5.0)
M35P356L11	3606 Hampshire Glen Court	12/7/2010	PE	ND(0.50)	ND(0.50)	ND(0.50)	ND(0.50)	ND(0.50)	ND(0.50)	ND(0.50)	ND(0.50)	ND(0.50)	ND(5.0)
M35P356L11	3606 Hampshire Glen Court	12/7/2010	PI	ND(0.50)	ND(0.50)	ND(0.50)	ND(0.50)	ND(0.50)	ND(0.50)	ND(0.50)	ND(0.50)	ND(0.50)	ND(5.0)
M35P356L11	3606 Hampshire Glen Court	12/7/2010	PM	ND(0.50)	ND(0.50)	ND(0.50)	ND(0.50)	ND(0.50)	ND(0.50)	ND(0.50)	ND(0.50)	ND(0.50)	ND(5.0)
M35P356L11	3606 Hampshire Glen Court	1/5/2011	PE	ND(0.50)	ND(0.50)	ND(0.50)	ND(0.50)	ND(0.50)	ND(0.50)	ND(0.50)	ND(0.50)	ND(0.50)	ND(5.0)
M35P356L11	3606 Hampshire Glen Court	1/5/2011	PI	ND(0.50)	ND(0.50)	ND(0.50)	ND(0.50)	ND(0.50)	ND(0.50)	ND(0.50)	ND(0.50)	ND(0.50)	ND(5.0)
M35P356L11	3606 Hampshire Glen Court	1/5/2011	PM	ND(0.50)	ND(0.50)	ND(0.50)	ND(0.50)	ND(0.50)	ND(0.50)	ND(0.50)	ND(0.50)	ND(0.50)	ND(5.0)
M35P356L11	3606 Hampshire Glen Court	2/8/2011	PE	ND(0.50)	ND(0.50)	ND(0.50)	ND(0.50)	ND(0.50)	ND(0.50)	ND(0.50)	ND(0.50)	ND(0.50)	ND(5.0)
M35P356L11	3606 Hampshire Glen Court	2/8/2011	PI	ND(0.50)	ND(0.50)	ND(0.50)	ND(0.50)	ND(0.50)	ND(0.50)	ND(0.50)	ND(0.50)	ND(0.50)	ND(5.0)
M35P356L11	3606 Hampshire Glen Court	2/8/2011	PM	ND(0.50)	ND(0.50)	ND(0.50)	ND(0.50)	ND(0.50)	ND(0.50)	ND(0.50)	ND(0.50)	ND(0.50)	ND(5.0)

**Table 2 - Historical Private Supply Well Analytical Table**

Inactive Exxon Facility #28077  
 14258 Jarrettsville Pike  
 Phoenix, Maryland

Map/Parcel/Lot	Address	Sample Date	POET Sample Point	MTBE (µg/L)	Benzene (µg/L)	Toluene (µg/L)	Ethyl-benzene (µg/L)	Total Xylenes (µg/L)	Naphthalene (µg/L)	DIPE (µg/L)	ETBE (µg/L)	TAME (µg/L)	TBA (µg/L)
M35P356L11	3606 Hampshire Glen Court	3/8/2011	PE	ND(0.50)	ND(0.50)	ND(0.50)	ND(0.50)	ND(0.50)	ND(0.50)	ND(0.50)	ND(0.50)	ND(0.50)	ND(5.0)
M35P356L11	3606 Hampshire Glen Court	3/8/2011	PI	ND(0.50)	ND(0.50)	ND(0.50)	ND(0.50)	ND(0.50)	ND(0.50)	ND(0.50)	ND(0.50)	ND(0.50)	ND(5.0)
M35P356L11	3606 Hampshire Glen Court	3/8/2011	PM	ND(0.50)	ND(0.50)	ND(0.50)	ND(0.50)	ND(0.50)	ND(0.50)	ND(0.50)	ND(0.50)	ND(0.50)	ND(5.0)
M35P356L11	3606 Hampshire Glen Court	4/4/2011	PE	ND(0.50)	ND(0.50)	ND(0.50)	ND(0.50)	ND(0.50)	ND(0.50)	ND(0.50)	ND(0.50)	ND(0.50)	ND(5.0)
M35P356L11	3606 Hampshire Glen Court	4/4/2011	PI	ND(0.50)	ND(0.50)	ND(0.50)	ND(0.50)	ND(0.50)	ND(0.50)	ND(0.50)	ND(0.50)	ND(0.50)	ND(5.0)
M35P356L11	3606 Hampshire Glen Court	4/4/2011	PM	ND(0.50)	ND(0.50)	ND(0.50)	ND(0.50)	ND(0.50)	ND(0.50)	ND(0.50)	ND(0.50)	ND(0.50)	ND(5.0)
M35P356L11	3606 Hampshire Glen Court	5/2/2011	PE	ND(0.50)	ND(0.50)	ND(0.50)	ND(0.50)	ND(0.50)	ND(0.50)	ND(0.50)	ND(0.50)	ND(0.50)	ND(5.0)
M35P356L11	3606 Hampshire Glen Court	5/2/2011	PI	ND(0.50)	ND(0.50)	ND(0.50)	ND(0.50)	ND(0.50)	ND(0.50)	ND(0.50)	ND(0.50)	ND(0.50)	ND(5.0)
M35P356L11	3606 Hampshire Glen Court	5/2/2011	PM	ND(0.50)	ND(0.50)	ND(0.50)	ND(0.50)	ND(0.50)	ND(0.50)	ND(0.50)	ND(0.50)	ND(0.50)	ND(5.0)
M35P356L11	3606 Hampshire Glen Court	6/6/2011	PE	ND(0.50)	ND(0.50)	ND(0.50)	ND(0.50)	ND(0.50)	ND(0.50)	ND(0.50)	ND(0.50)	ND(0.50)	ND(5.0)
M35P356L11	3606 Hampshire Glen Court	6/6/2011	PI	0.25 J	ND(0.50)	ND(0.50)	ND(0.50)	ND(0.50)	ND(0.50)	ND(0.50)	ND(0.50)	ND(0.50)	ND(5.0)
M35P356L11	3606 Hampshire Glen Court	6/6/2011	PM	ND(0.50)	ND(0.50)	ND(0.50)	ND(0.50)	ND(0.50)	ND(0.50)	ND(0.50)	ND(0.50)	ND(0.50)	ND(5.0)
M35P356L11	3606 Hampshire Glen Court	7/11/2011	PE	ND(0.50)	ND(0.50)	ND(0.50)	ND(0.50)	ND(0.50)	ND(0.50)	ND(0.50)	ND(0.50)	ND(0.50)	ND(5.0)
M35P356L11	3606 Hampshire Glen Court	7/11/2011	PI	0.19 J	ND(0.50)	ND(0.50)	ND(0.50)	ND(0.50)	ND(0.50)	ND(0.50)	ND(0.50)	ND(0.50)	ND(5.0)
M35P356L11	3606 Hampshire Glen Court	7/11/2011	PM	ND(0.50)	ND(0.50)	ND(0.50)	ND(0.50)	ND(0.50)	ND(0.50)	ND(0.50)	ND(0.50)	ND(0.50)	ND(5.0)
M35P356L11	3606 Hampshire Glen Court	8/1/2011	PE	ND(0.50)	ND(0.50)	ND(0.50)	ND(0.50)	ND(0.50)	ND(0.50)	ND(0.50)	ND(0.50)	ND(0.50)	ND(5.0)
M35P356L11	3606 Hampshire Glen Court	8/1/2011	PI	0.19 J	ND(0.50)	ND(0.50)	ND(0.50)	ND(0.50)	ND(0.50)	ND(0.50)	ND(0.50)	ND(0.50)	ND(5.0)
M35P356L11	3606 Hampshire Glen Court	8/1/2011	PM	ND(0.50)	ND(0.50)	ND(0.50)	ND(0.50)	ND(0.50)	ND(0.50)	ND(0.50)	ND(0.50)	ND(0.50)	ND(5.0)
M35P356L11	3606 Hampshire Glen Court	9/12/2011	PE	ND(0.50)	ND(0.50)	ND(0.50)	ND(0.50)	ND(0.50)	ND(0.50)	ND(0.50)	ND(0.50)	ND(0.50)	ND(5.0)
M35P356L11	3606 Hampshire Glen Court	9/12/2011	PI	0.18 J	ND(0.50)	ND(0.50)	ND(0.50)	ND(0.50)	ND(0.50)	ND(0.50)	ND(0.50)	ND(0.50)	ND(5.0)
M35P356L11	3606 Hampshire Glen Court	9/12/2011	PM	ND(0.50)	ND(0.50)	ND(0.50)	ND(0.50)	ND(0.50)	ND(0.50)	ND(0.50)	ND(0.50)	ND(0.50)	ND(5.0)
M35P356L11	3606 Hampshire Glen Court	10/3/2011	PE	ND(0.50)	ND(0.50)	ND(0.50)	ND(0.50)	ND(0.50)	ND(0.50)	ND(0.50)	ND(0.50)	ND(0.50)	ND(5.0)
M35P356L11	3606 Hampshire Glen Court	10/3/2011	PI	0.21 J	ND(0.50)	ND(0.50)	ND(0.50)	ND(0.50)	ND(0.50)	ND(0.50)	ND(0.50)	ND(0.50)	ND(5.0)
M35P356L11	3606 Hampshire Glen Court	10/3/2011	PM	ND(0.50)	ND(0.50)	ND(0.50)	ND(0.50)	ND(0.50)	ND(0.50)	ND(0.50)	ND(0.50)	ND(0.50)	ND(5.0)
M35P356L11	3606 Hampshire Glen Court	11/7/2011	PE	ND(0.50)	ND(0.50)	ND(0.50)	ND(0.50)	ND(0.50)	ND(0.50)	ND(0.50)	ND(0.50)	ND(0.50)	ND(5.0)
M35P356L11	3606 Hampshire Glen Court	11/7/2011	PI	0.19 J	ND(0.50)	ND(0.50)	ND(0.50)	ND(0.50)	ND(0.50)	ND(0.50)	ND(0.50)	ND(0.50)	ND(5.0)
M35P356L11	3606 Hampshire Glen Court	11/7/2011	PM	ND(0.50)	ND(0.50)	ND(0.50)	ND(0.50)	ND(0.50)	ND(0.50)	ND(0.50)	ND(0.50)	ND(0.50)	ND(5.0)
M35P356L11	3606 Hampshire Glen Court	12/5/2011	PE	ND(0.50)	ND(0.50)	ND(0.50)	ND(0.50)	ND(0.50)	ND(0.50)	ND(0.50)	ND(0.50)	ND(0.50)	ND(5.0)
M35P356L11	3606 Hampshire Glen Court	12/5/2011	PI	0.25 J	ND(0.50)	ND(0.50)	ND(0.50)	ND(0.50)	ND(0.50)	ND(0.50)	ND(0.50)	ND(0.50)	ND(5.0)
M35P356L11	3606 Hampshire Glen Court	12/5/2011	PM	ND(0.50)	ND(0.50)	ND(0.50)	ND(0.50)	ND(0.50)	ND(0.50)	ND(0.50)	ND(0.50)	ND(0.50)	ND(5.0)

**Table 2 - Historical Private Supply Well Analytical Table**

Inactive Exxon Facility #28077  
 14258 Jarrettsville Pike  
 Phoenix, Maryland

Map/Parcel/Lot	Address	Sample Date	POET Sample Point	MTBE (µg/L)	Benzene (µg/L)	Toluene (µg/L)	Ethyl-benzene (µg/L)	Total Xylenes (µg/L)	Naphthalene (µg/L)	DIPE (µg/L)	ETBE (µg/L)	TAME (µg/L)	TBA (µg/L)
M35P356L11	3606 Hampshire Glen Court	1/9/2012	PE	ND(0.50)	ND(0.50)	ND(0.50)	ND(0.50)	ND(0.50)	ND(0.50)	ND(0.50)	ND(0.50)	ND(0.50)	ND(5.0)
M35P356L11	3606 Hampshire Glen Court	1/9/2012	PI	0.21 J	ND(0.50)	ND(0.50)	ND(0.50)	ND(0.50)	ND(0.50)	ND(0.50)	ND(0.50)	ND(0.50)	ND(5.0)
M35P356L11	3606 Hampshire Glen Court	1/9/2012	PM	ND(0.50)	ND(0.50)	ND(0.50)	ND(0.50)	ND(0.50)	ND(0.50)	ND(0.50)	ND(0.50)	ND(0.50)	ND(5.0)
M35P356L11	3606 Hampshire Glen Court	2/6/2012	PE	ND(0.50)	ND(0.50)	ND(0.50)	ND(0.50)	ND(0.50)	ND(0.50)	ND(0.50)	ND(0.50)	ND(0.50)	ND(5.0)
M35P356L11	3606 Hampshire Glen Court	2/6/2012	PI	0.16 J	ND(0.50)	ND(0.50)	ND(0.50)	ND(0.50)	ND(0.50)	ND(0.50)	ND(0.50)	ND(0.50)	ND(5.0)
M35P356L11	3606 Hampshire Glen Court	2/6/2012	PM	ND(0.50)	ND(0.50)	ND(0.50)	ND(0.50)	ND(0.50)	ND(0.50)	ND(0.50)	ND(0.50)	ND(0.50)	ND(5.0)
M35P356L11	3606 Hampshire Glen Court	3/5/2012	PE	ND(0.50)	ND(0.50)	ND(0.50)	ND(0.50)	ND(0.50)	ND(0.50)	ND(0.50)	ND(0.50)	ND(0.50)	ND(5.0)
M35P356L11	3606 Hampshire Glen Court	3/5/2012	PI	0.16 J	ND(0.50)	ND(0.50)	ND(0.50)	ND(0.50)	ND(0.50)	ND(0.50)	ND(0.50)	ND(0.50)	ND(5.0)
M35P356L11	3606 Hampshire Glen Court	3/5/2012	PM	ND(0.50)	ND(0.50)	ND(0.50)	ND(0.50)	ND(0.50)	ND(0.50)	ND(0.50)	ND(0.50)	ND(0.50)	ND(5.0)
M35P356L11	3606 Hampshire Glen Court	4/2/2012	PE	ND(0.50)	ND(0.50)	ND(0.50)	ND(0.50)	ND(0.50)	ND(0.50)	ND(0.50)	ND(0.50)	ND(0.50)	ND(5.0)
M35P356L11	3606 Hampshire Glen Court	4/2/2012	PI	0.13 J	ND(0.50)	ND(0.50)	ND(0.50)	ND(0.50)	ND(0.50)	ND(0.50)	ND(0.50)	ND(0.50)	ND(5.0)
M35P356L11	3606 Hampshire Glen Court	4/2/2012	PM	ND(0.50)	ND(0.50)	ND(0.50)	ND(0.50)	ND(0.50)	ND(0.50)	ND(0.50)	ND(0.50)	ND(0.50)	ND(5.0)
M35P356L11	3606 Hampshire Glen Court	5/7/2012	PE	ND(0.50)	ND(0.50)	ND(0.50)	ND(0.50)	ND(0.50)	ND(0.50)	ND(0.50)	ND(0.50)	ND(0.50)	ND(5.0)
M35P356L11	3606 Hampshire Glen Court	5/7/2012	PI	0.15 J	ND(0.50)	ND(0.50)	ND(0.50)	ND(0.50)	ND(0.50)	ND(0.50)	ND(0.50)	ND(0.50)	ND(5.0)
M35P356L11	3606 Hampshire Glen Court	5/7/2012	PM	ND(0.50)	ND(0.50)	ND(0.50)	ND(0.50)	ND(0.50)	ND(0.50)	ND(0.50)	ND(0.50)	ND(0.50)	ND(5.0)
M35P356L11	3606 Hampshire Glen Court	6/4/2012	PE	ND(0.50)	ND(0.50)	ND(0.50)	ND(0.50)	ND(0.50)	ND(0.50)	ND(0.50)	ND(0.50)	ND(0.50)	ND(5.0)
M35P356L11	3606 Hampshire Glen Court	6/4/2012	PI	0.15 J	ND(0.50)	ND(0.50)	ND(0.50)	ND(0.50)	ND(0.50)	ND(0.50)	ND(0.50)	ND(0.50)	ND(5.0)
M35P356L11	3606 Hampshire Glen Court	6/4/2012	PM	ND(0.50)	ND(0.50)	ND(0.50)	ND(0.50)	ND(0.50)	ND(0.50)	ND(0.50)	ND(0.50)	ND(0.50)	ND(5.0)
M35P356L11	3606 Hampshire Glen Court	7/2/2012	PE	ND(0.50)	ND(0.50)	ND(0.50)	ND(0.50)	ND(0.50)	ND(0.50)	ND(0.50)	ND(0.50)	ND(0.50)	ND(5.0)
M35P356L11	3606 Hampshire Glen Court	7/2/2012	PI	0.13 J	ND(0.50)	ND(0.50)	ND(0.50)	ND(0.50)	ND(0.50)	ND(0.50)	ND(0.50)	ND(0.50)	ND(5.0)
M35P356L11	3606 Hampshire Glen Court	7/2/2012	PM	ND(0.50)	ND(0.50)	ND(0.50)	ND(0.50)	ND(0.50)	ND(0.50)	ND(0.50)	ND(0.50)	ND(0.50)	ND(5.0)
M35P356L11	3606 Hampshire Glen Court	8/22/2012	PE	ND(0.50)	ND(0.50)	ND(0.50)	ND(0.50)	ND(0.50)	ND(0.50)	ND(0.50)	ND(0.50)	ND(0.50)	ND(5.0)
M35P356L11	3606 Hampshire Glen Court	8/22/2012	PI	0.13 J	ND(0.50)	ND(0.50)	ND(0.50)	ND(0.50)	ND(0.50)	ND(0.50)	ND(0.50)	ND(0.50)	ND(5.0)
M35P356L11	3606 Hampshire Glen Court	8/22/2012	PM	0.12 J	ND(0.50)	ND(0.50)	ND(0.50)	ND(0.50)	ND(0.50)	ND(0.50)	ND(0.50)	ND(0.50)	ND(5.0)
M35P356L11	3606 Hampshire Glen Court	9/10/2012	PE	ND(0.50)	ND(0.50)	ND(0.50)	ND(0.50)	ND(0.50)	ND(0.50)	ND(0.50)	ND(0.50)	ND(0.50)	ND(5.0)
M35P356L11	3606 Hampshire Glen Court	9/10/2012	PI	0.12 J	ND(0.50)	ND(0.50)	ND(0.50)	ND(0.50)	ND(0.50)	ND(0.50)	ND(0.50)	ND(0.50)	ND(5.0)
M35P356L11	3606 Hampshire Glen Court	9/10/2012	PM	0.087 J	ND(0.50)	ND(0.50)	ND(0.50)	ND(0.50)	ND(0.50)	ND(0.50)	ND(0.50)	ND(0.50)	ND(5.0)
M35P356L11	3606 Hampshire Glen Court	9/19/2012	PE	ND(0.50)	ND(0.50)	ND(0.50)	ND(0.50)	ND(0.50)	ND(0.50)	ND(0.50)	ND(0.50)	ND(0.50)	ND(5.0)
M35P356L11	3606 Hampshire Glen Court	9/19/2012	PI	0.15 J	ND(0.50)	ND(0.50)	ND(0.50)	ND(0.50)	ND(0.50)	ND(0.50)	ND(0.50)	ND(0.50)	ND(5.0)
M35P356L11	3606 Hampshire Glen Court	9/19/2012	PM	ND(0.50)	ND(0.50)	ND(0.50)	ND(0.50)	ND(0.50)	ND(0.50)	ND(0.50)	ND(0.50)	ND(0.50)	ND(5.0)

**Table 2 - Historical Private Supply Well Analytical Table**

Inactive Exxon Facility #28077  
 14258 Jarrettsville Pike  
 Phoenix, Maryland

Map/Parcel/Lot	Address	Sample Date	POET Sample Point	MTBE (µg/L)	Benzene (µg/L)	Toluene (µg/L)	Ethyl-benzene (µg/L)	Total Xylenes (µg/L)	Naphthalene (µg/L)	DIPE (µg/L)	ETBE (µg/L)	TAME (µg/L)	TBA (µg/L)
M35P356L11	3606 Hampshire Glen Court	10/1/2012	PE	ND(0.50)	ND(0.50)	ND(0.50)	ND(0.50)	ND(0.50)	ND(0.50)	ND(0.50)	ND(0.50)	ND(0.50)	ND(5.0)
M35P356L11	3606 Hampshire Glen Court	10/1/2012	PI	0.15 J	ND(0.50)	ND(0.50)	ND(0.50)	ND(0.50)	ND(0.50)	ND(0.50)	ND(0.50)	ND(0.50)	ND(5.0)
M35P356L11	3606 Hampshire Glen Court	10/1/2012	PM	ND(0.50)	ND(0.50)	ND(0.50)	ND(0.50)	ND(0.50)	ND(0.50)	ND(0.50)	ND(0.50)	ND(0.50)	ND(5.0)
M35P356L11	3606 Hampshire Glen Court	11/5/2012	PE	ND(0.50)	ND(0.50)	ND(0.50)	ND(0.50)	ND(0.50)	ND(0.50)	ND(0.50)	ND(0.50)	ND(0.50)	ND(5.0)
M35P356L11	3606 Hampshire Glen Court	11/5/2012	PI	0.12 J	ND(0.50)	ND(0.50)	ND(0.50)	ND(0.50)	ND(0.50)	ND(0.50)	ND(0.50)	ND(0.50)	ND(5.0)
M35P356L11	3606 Hampshire Glen Court	11/5/2012	PM	ND(0.50)	ND(0.50)	ND(0.50)	ND(0.50)	ND(0.50)	ND(0.50)	ND(0.50)	ND(0.50)	ND(0.50)	ND(5.0)
M35P356L11	3606 Hampshire Glen Court	12/3/2012	PE	ND(0.50)	ND(0.50)	ND(0.50)	ND(0.50)	ND(0.50)	ND(0.50)	ND(0.50)	ND(0.50)	ND(0.50)	ND(5.0)
M35P356L11	3606 Hampshire Glen Court	12/3/2012	PI	0.11 J	ND(0.50)	ND(0.50)	ND(0.50)	ND(0.50)	ND(0.50)	ND(0.50)	ND(0.50)	ND(0.50)	ND(5.0)
M35P356L11	3606 Hampshire Glen Court	12/3/2012	PM	ND(0.50)	ND(0.50)	ND(0.50)	ND(0.50)	ND(0.50)	ND(0.50)	ND(0.50)	ND(0.50)	ND(0.50)	ND(5.0)
M35P356L11	3606 Hampshire Glen Court	1/7/2013	PE	ND(0.50)	ND(0.50)	ND(0.50)	ND(0.50)	ND(0.50)	ND(0.50)	ND(0.50)	ND(0.50)	ND(0.50)	ND(5.0)
M35P356L11	3606 Hampshire Glen Court	1/7/2013	PI	0.098 J	ND(0.50)	ND(0.50)	ND(0.50)	ND(0.50)	ND(0.50)	ND(0.50)	ND(0.50)	ND(0.50)	ND(5.0)
M35P356L11	3606 Hampshire Glen Court	1/7/2013	PM	ND(0.50)	ND(0.50)	ND(0.50)	ND(0.50)	ND(0.50)	ND(0.50)	ND(0.50)	ND(0.50)	ND(0.50)	ND(5.0)
M35P356L11	3606 Hampshire Glen Court	2/4/2013	PE	ND(0.50)	ND(0.50)	ND(0.50)	ND(0.50)	ND(0.50)	ND(0.50)	ND(0.50)	ND(0.50)	ND(0.50)	ND(5.0)
M35P356L11	3606 Hampshire Glen Court	2/4/2013	PI	ND(0.50)	ND(0.50)	ND(0.50)	ND(0.50)	ND(0.50)	ND(0.50)	ND(0.50)	ND(0.50)	ND(0.50)	ND(5.0)
M35P356L11	3606 Hampshire Glen Court	2/4/2013	PM	ND(0.50)	ND(0.50)	ND(0.50)	ND(0.50)	ND(0.50)	ND(0.50)	ND(0.50)	ND(0.50)	ND(0.50)	ND(5.0)
M35P356L11	3606 Hampshire Glen Court	3/4/2013	PE	ND(0.50)	ND(0.50)	ND(0.50)	ND(0.50)	ND(0.50)	ND(0.50)	ND(0.50)	ND(0.50)	ND(0.50)	ND(5.0)
M35P356L11	3606 Hampshire Glen Court	3/4/2013	PI	0.10 J	ND(0.50)	ND(0.50)	ND(0.50)	ND(0.50)	ND(0.50)	ND(0.50)	ND(0.50)	ND(0.50)	ND(5.0)
M35P356L11	3606 Hampshire Glen Court	3/4/2013	PM	ND(0.50)	ND(0.50)	ND(0.50)	ND(0.50)	ND(0.50)	ND(0.50)	ND(0.50)	ND(0.50)	ND(0.50)	ND(5.0)
M35P356L11	3606 Hampshire Glen Court	4/1/2013	PE	ND(0.50)	ND(0.50)	ND(0.50)	ND(0.50)	ND(0.50)	ND(0.50)	ND(0.50)	ND(0.50)	ND(0.50)	ND(5.0)
M35P356L11	3606 Hampshire Glen Court	4/1/2013	PI	0.10 J	ND(0.50)	ND(0.50)	ND(0.50)	ND(0.50)	ND(0.50)	ND(0.50)	ND(0.50)	ND(0.50)	ND(5.0)
M35P356L11	3606 Hampshire Glen Court	4/1/2013	PM	ND(0.50)	ND(0.50)	ND(0.50)	ND(0.50)	ND(0.50)	ND(0.50)	ND(0.50)	ND(0.50)	ND(0.50)	ND(5.0)
M35P356L11	3606 Hampshire Glen Court	5/6/2013	PE	ND(0.50)	ND(0.50)	ND(0.50)	ND(0.50)	ND(0.50)	ND(0.50)	ND(0.50)	ND(0.50)	ND(0.50)	ND(5.0)
M35P356L11	3606 Hampshire Glen Court	5/6/2013	PI	0.068 J	ND(0.50)	ND(0.50)	ND(0.50)	ND(0.50)	ND(0.50)	ND(0.50)	ND(0.50)	ND(0.50)	ND(5.0)
M35P356L11	3606 Hampshire Glen Court	5/6/2013	PM	ND(0.50)	ND(0.50)	ND(0.50)	ND(0.50)	ND(0.50)	ND(0.50)	ND(0.50)	ND(0.50)	ND(0.50)	ND(5.0)
M35P356L11	3606 Hampshire Glen Court	6/3/2013	PE	ND(0.50)	ND(0.50)	ND(0.50)	ND(0.50)	ND(0.50)	ND(0.50)	ND(0.50)	ND(0.50)	ND(0.50)	ND(5.0)
M35P356L11	3606 Hampshire Glen Court	6/3/2013	PI	0.086 J	ND(0.50)	ND(0.50)	ND(0.50)	ND(0.50)	ND(0.50)	ND(0.50)	ND(0.50)	ND(0.50)	ND(5.0)
M35P356L11	3606 Hampshire Glen Court	6/3/2013	PM	ND(0.50)	ND(0.50)	ND(0.50)	ND(0.50)	ND(0.50)	ND(0.50)	ND(0.50)	ND(0.50)	ND(0.50)	ND(5.0)
M35P356L11	3606 Hampshire Glen Court	8/5/2013	PE	ND(0.50)	ND(0.50)	ND(0.50)	ND(0.50)	ND(0.50)	ND(0.50)	ND(0.50)	ND(0.50)	ND(0.50)	ND(5.0)
M35P356L11	3606 Hampshire Glen Court	8/5/2013	PI	ND(0.50)	ND(0.50)	ND(0.50)	ND(0.50)	ND(0.50)	ND(0.50)	ND(0.50)	ND(0.50)	ND(0.50)	ND(5.0)
M35P356L11	3606 Hampshire Glen Court	8/5/2013	PM	ND(0.50)	ND(0.50)	ND(0.50)	ND(0.50)	ND(0.50)	ND(0.50)	ND(0.50)	ND(0.50)	ND(0.50)	ND(5.0)



**Table 2 - Historical Private Supply Well Analytical Table**

Inactive Exxon Facility #28077  
 14258 Jarrettsville Pike  
 Phoenix, Maryland

Map/Parcel/Lot	Address	Sample Date	POET Sample Point	MTBE (µg/L)	Benzene (µg/L)	Toluene (µg/L)	Ethyl-benzene (µg/L)	Total Xylenes (µg/L)	Naphthalene (µg/L)	DIPE (µg/L)	ETBE (µg/L)	TAME (µg/L)	TBA (µg/L)
M35P356L11	3606 Hampshire Glen Court	9/9/2013	PE	ND(0.50)	ND(0.50)	ND(0.50)	ND(0.50)	ND(0.50)	ND(0.50)	ND(0.50)	ND(0.50)	ND(0.50)	ND(5.0)
M35P356L11	3606 Hampshire Glen Court	9/9/2013	PI	0.15 J	ND(0.50)	ND(0.50)	ND(0.50)	ND(0.50)	ND(0.50)	ND(0.50)	ND(0.50)	ND(0.50)	ND(5.0)
M35P356L11	3606 Hampshire Glen Court	9/9/2013	PM	ND(0.50)	ND(0.50)	ND(0.50)	ND(0.50)	ND(0.50)	ND(0.50)	ND(0.50)	ND(0.50)	ND(0.50)	ND(5.0)
M35P356L11	3606 Hampshire Glen Court	10/7/2013	PE	ND(0.50)	ND(0.50)	ND(0.50)	ND(0.50)	ND(0.50)	ND(0.50)	ND(0.50)	ND(0.50)	ND(0.50)	ND(5.0)
M35P356L11	3606 Hampshire Glen Court	10/7/2013	PI	0.15 J	ND(0.50)	ND(0.50)	ND(0.50)	ND(0.50)	ND(0.50)	ND(0.50)	ND(0.50)	ND(0.50)	ND(5.0)
M35P356L11	3606 Hampshire Glen Court	10/7/2013	PM	ND(0.50)	ND(0.50)	ND(0.50)	ND(0.50)	ND(0.50)	ND(0.50)	ND(0.50)	ND(0.50)	ND(0.50)	ND(5.0)
M35P356L11	3606 Hampshire Glen Court	11/4/2013	PE	ND(0.50)	ND(0.50)	ND(0.50)	ND(0.50)	ND(0.50)	ND(0.50)	ND(0.50)	ND(0.50)	ND(0.50)	ND(5.0)
M35P356L11	3606 Hampshire Glen Court	11/4/2013	PI	0.12 J	ND(0.50)	ND(0.50)	ND(0.50)	ND(0.50)	ND(0.50)	ND(0.50)	ND(0.50)	ND(0.50)	ND(5.0)
M35P356L11	3606 Hampshire Glen Court	11/4/2013	PM	ND(0.50)	ND(0.50)	ND(0.50)	ND(0.50)	ND(0.50)	ND(0.50)	ND(0.50)	ND(0.50)	ND(0.50)	ND(5.0)
M35P356L11	3606 Hampshire Glen Court	12/2/2013	PE	ND(0.50)	ND(0.50)	ND(0.50)	ND(0.50)	ND(0.50)	ND(0.50)	ND(0.50)	ND(0.50)	ND(0.50)	ND(5.0)
M35P356L11	3606 Hampshire Glen Court	12/2/2013	PI	0.13 J	ND(0.50)	ND(0.50)	ND(0.50)	ND(0.50)	ND(0.50)	ND(0.50)	ND(0.50)	ND(0.50)	ND(5.0)
M35P356L11	3606 Hampshire Glen Court	12/2/2013	PM	ND(0.50)	ND(0.50)	ND(0.50)	ND(0.50)	ND(0.50)	ND(0.50)	ND(0.50)	ND(0.50)	ND(0.50)	ND(5.0)
M35P356L11	3606 Hampshire Glen Court	1/6/2014	PE	ND(0.50)	ND(0.50)	ND(0.50)	ND(0.50)	ND(0.50)	ND(0.50)	ND(0.50)	ND(0.50)	ND(0.50)	ND(5.0)
M35P356L11	3606 Hampshire Glen Court	1/6/2014	PI	0.13 J	ND(0.50)	ND(0.50)	ND(0.50)	ND(0.50)	ND(0.50)	ND(0.50)	ND(0.50)	ND(0.50)	ND(5.0)
M35P356L11	3606 Hampshire Glen Court	1/6/2014	PM	ND(0.50)	ND(0.50)	ND(0.50)	ND(0.50)	ND(0.50)	ND(0.50)	ND(0.50)	ND(0.50)	ND(0.50)	ND(5.0)
M35P356L11	3606 Hampshire Glen Court	2/3/2014	PE	ND(0.50)	ND(0.50)	ND(0.50)	ND(0.50)	ND(0.50)	ND(0.50)	ND(0.50)	ND(0.50)	ND(0.50)	ND(5.0)
M35P356L11	3606 Hampshire Glen Court	2/3/2014	PI	0.13 J	ND(0.50)	ND(0.50)	ND(0.50)	ND(0.50)	ND(0.50)	ND(0.50)	ND(0.50)	ND(0.50)	ND(5.0)
M35P356L11	3606 Hampshire Glen Court	2/3/2014	PM	ND(0.50)	ND(0.50)	ND(0.50)	ND(0.50)	ND(0.50)	ND(0.50)	ND(0.50)	ND(0.50)	ND(0.50)	ND(5.0)
M35P356L11	3606 Hampshire Glen Court	3/6/2014	PE	ND(0.50)	ND(0.50)	ND(0.50)	ND(0.50)	ND(0.50)	ND(0.50)	ND(0.50)	ND(0.50)	ND(0.50)	ND(5.0)
M35P356L11	3606 Hampshire Glen Court	3/6/2014	PI	ND(0.50)	ND(0.50)	ND(0.50)	ND(0.50)	ND(0.50)	ND(0.50)	ND(0.50)	ND(0.50)	ND(0.50)	ND(5.0)
M35P356L11	3606 Hampshire Glen Court	3/6/2014	PM	ND(0.50)	ND(0.50)	ND(0.50)	ND(0.50)	ND(0.50)	ND(0.50)	ND(0.50)	ND(0.50)	ND(0.50)	ND(5.0)
M35P356L11	3606 Hampshire Glen Court	4/7/2014	PE	ND(0.50)	ND(0.50)	ND(0.50)	ND(0.50)	ND(0.50)	ND(0.50)	ND(0.50)	ND(0.50)	ND(0.50)	ND(5.0)
M35P356L11	3606 Hampshire Glen Court	4/7/2014	PI	0.095 J	ND(0.50)	ND(0.50)	ND(0.50)	ND(0.50)	ND(0.50)	ND(0.50)	ND(0.50)	ND(0.50)	ND(5.0)
M35P356L11	3606 Hampshire Glen Court	4/7/2014	PM	ND(0.50)	ND(0.50)	ND(0.50)	ND(0.50)	ND(0.50)	ND(0.50)	ND(0.50)	ND(0.50)	ND(0.50)	ND(5.0)
M35P356L11	3606 Hampshire Glen Court	7/7/2014	PE	ND(0.50)	ND(0.50)	ND(0.50)	ND(0.50)	ND(0.50)	ND(0.50)	ND(0.50)	ND(0.50)	ND(0.50)	ND(5.0)
M35P356L11	3606 Hampshire Glen Court	7/7/2014	PI	0.11 J	ND(0.50)	ND(0.50)	ND(0.50)	ND(0.50)	ND(0.50)	ND(0.50)	ND(0.50)	ND(0.50)	ND(5.0)
M35P356L11	3606 Hampshire Glen Court	7/7/2014	PM	ND(0.50)	ND(0.50)	ND(0.50)	ND(0.50)	ND(0.50)	ND(0.50)	ND(0.50)	ND(0.50)	ND(0.50)	ND(5.0)
M35P356L11	3606 Hampshire Glen Court	8/4/2014	PE	ND(0.50)	ND(0.50)	ND(0.50)	ND(0.50)	ND(0.50)	ND(0.50)	ND(0.50)	ND(0.50)	ND(0.50)	ND(5.0)
M35P356L11	3606 Hampshire Glen Court	8/4/2014	PI	0.28 J	ND(0.50)	ND(0.50)	ND(0.50)	ND(0.50)	ND(0.50)	ND(0.50)	ND(0.50)	ND(0.50)	ND(5.0)
M35P356L11	3606 Hampshire Glen Court	8/4/2014	PM	ND(0.50)	ND(0.50)	ND(0.50)	ND(0.50)	ND(0.50)	ND(0.50)	ND(0.50)	ND(0.50)	ND(0.50)	ND(5.0)

**Table 2 - Historical Private Supply Well Analytical Table**

Inactive Exxon Facility #28077  
 14258 Jarrettsville Pike  
 Phoenix, Maryland

Map/Parcel/Lot	Address	Sample Date	POET Sample Point	MTBE (µg/L)	Benzene (µg/L)	Toluene (µg/L)	Ethyl-benzene (µg/L)	Total Xylenes (µg/L)	Naphthalene (µg/L)	DIPE (µg/L)	ETBE (µg/L)	TAME (µg/L)	TBA (µg/L)
M35P356L11	3606 Hampshire Glen Court	9/8/2014	PE	ND(0.50)	ND(0.50)	ND(0.50)	ND(0.50)	ND(0.50)	ND(0.50)	ND(0.50)	ND(0.50)	ND(0.50)	ND(5.0)
M35P356L11	3606 Hampshire Glen Court	9/8/2014	PI	0.39 J	ND(0.50)	ND(0.50)	ND(0.50)	ND(0.50)	ND(0.50)	ND(0.50)	ND(0.50)	ND(0.50)	ND(5.0)
M35P356L11	3606 Hampshire Glen Court	9/8/2014	PM	ND(0.50)	ND(0.50)	ND(0.50)	ND(0.50)	ND(0.50)	ND(0.50)	ND(0.50)	ND(0.50)	ND(0.50)	ND(5.0)
M35P356L11	3606 Hampshire Glen Court	11/3/2014	PE	ND(0.50)	ND(0.50)	ND(0.50)	ND(0.50)	ND(0.50)	ND(0.50)	ND(0.50)	ND(0.50)	ND(0.50)	ND(5.0)
M35P356L11	3606 Hampshire Glen Court	11/3/2014	PI	0.44 J	ND(0.50)	ND(0.50)	ND(0.50)	ND(0.50)	ND(0.50)	ND(0.50)	ND(0.50)	ND(0.50)	ND(5.0)
M35P356L11	3606 Hampshire Glen Court	11/3/2014	PM	ND(0.50)	ND(0.50)	ND(0.50)	ND(0.50)	ND(0.50)	ND(0.50)	ND(0.50)	ND(0.50)	ND(0.50)	0.85 J
M35P356L11	3606 Hampshire Glen Court	12/1/2014	PE	ND(0.50)	ND(0.50)	ND(0.50)	ND(0.50)	ND(0.50)	ND(0.50)	ND(0.50)	ND(0.50)	ND(0.50)	ND(5.0)
M35P356L11	3606 Hampshire Glen Court	12/1/2014	PI	0.40 J	ND(0.50)	ND(0.50)	ND(0.50)	ND(0.50)	ND(0.50)	ND(0.50)	ND(0.50)	ND(0.50)	ND(5.0)
M35P356L11	3606 Hampshire Glen Court	12/1/2014	PM	ND(0.50)	ND(0.50)	ND(0.50)	ND(0.50)	ND(0.50)	ND(0.50)	ND(0.50)	ND(0.50)	ND(0.50)	1.8 J
M35P356L11	3606 Hampshire Glen Court	1/5/2015	PE	ND(0.5)	ND(0.5)	ND(0.5)	ND(0.5)	ND(0.5)	ND(0.5)	ND(0.5)	ND(0.5)	ND(0.5)	ND(25)
M35P356L11	3606 Hampshire Glen Court	1/5/2015	PI	0.3 J	ND(0.5)	ND(0.5)	ND(0.5)	ND(0.5)	ND(0.5)	ND(0.5)	ND(0.5)	ND(0.5)	ND(25)
M35P356L11	3606 Hampshire Glen Court	1/5/2015	PM	ND(0.5)	ND(0.5)	ND(0.5)	ND(0.5)	ND(0.5)	ND(0.5)	ND(0.5)	ND(0.5)	ND(0.5)	ND(25)
M35P356L11	3606 Hampshire Glen Court	2/2/2015	PE	ND(0.5)	ND(0.5)	ND(0.5)	ND(0.5)	ND(0.5)	ND(0.5)	ND(0.5)	ND(0.5)	ND(0.5)	ND(25)
M35P356L11	3606 Hampshire Glen Court	2/2/2015	PI	0.3 J	ND(0.5)	ND(0.5)	ND(0.5)	ND(0.5)	ND(0.5)	ND(0.5)	ND(0.5)	ND(0.5)	ND(25)
M35P356L11	3606 Hampshire Glen Court	2/2/2015	PM	ND(0.5)	ND(0.5)	ND(0.5)	ND(0.5)	ND(0.5)	ND(0.5)	ND(0.5)	ND(0.5)	ND(0.5)	ND(25)
M35P356L11	3606 Hampshire Glen Court	3/2/2015	PE	ND(0.5)	ND(0.5)	ND(0.5)	ND(0.5)	ND(0.5)	ND(0.5)	ND(0.5)	ND(0.5)	ND(0.5)	ND(25)
M35P356L11	3606 Hampshire Glen Court	3/2/2015	PI	0.3 J	ND(0.5)	ND(0.5)	ND(0.5)	ND(0.5)	ND(0.5)	ND(0.5)	ND(0.5)	ND(0.5)	ND(25)
M35P356L11	3606 Hampshire Glen Court	3/2/2015	PM	ND(0.5)	ND(0.5)	ND(0.5)	ND(0.5)	ND(0.5)	ND(0.5)	ND(0.5)	ND(0.5)	ND(0.5)	ND(25)
M35P356L11	3606 Hampshire Glen Court	4/6/2015	PE	ND(0.5)	ND(0.5)	ND(0.5)	ND(0.5)	ND(0.5)	ND(0.5)	ND(0.5)	ND(0.5)	ND(0.5)	ND(25)
M35P356L11	3606 Hampshire Glen Court	4/6/2015	PI	0.2 J	ND(0.5)	ND(0.5)	ND(0.5)	ND(0.5)	ND(0.5)	ND(0.5)	ND(0.5)	ND(0.5)	ND(25)
M35P356L11	3606 Hampshire Glen Court	4/6/2015	PM	ND(0.5)	ND(0.5)	ND(0.5)	ND(0.5)	ND(0.5)	ND(0.5)	ND(0.5)	ND(0.5)	ND(0.5)	ND(25)
M35P356L11	3606 Hampshire Glen Court	6/11/2015	PE	ND(0.5)	ND(0.5)	ND(0.5)	ND(0.5)	ND(0.5)	ND(0.5)	ND(0.5)	ND(0.5)	ND(0.5)	ND(25)
M35P356L11	3606 Hampshire Glen Court	6/11/2015	PI	0.2 J	ND(0.5)	ND(0.5)	ND(0.5)	ND(0.5)	ND(0.5)	ND(0.5)	ND(0.5)	ND(0.5)	ND(25)
M35P356L11	3606 Hampshire Glen Court	6/11/2015	PM	ND(0.5)	ND(0.5)	ND(0.5)	ND(0.5)	ND(0.5)	ND(0.5)	ND(0.5)	ND(0.5)	ND(0.5)	ND(25)
M35P356L11	3606 Hampshire Glen Court	7/10/2015	PE	ND(0.5)	ND(0.5)	0.1 J	ND(0.5)	ND(0.5)	ND(0.5)	ND(0.5)	ND(0.5)	ND(0.5)	ND(25)
M35P356L11	3606 Hampshire Glen Court	7/10/2015	PI	0.1 J	ND(0.5)	0.1 J	ND(0.5)	ND(0.5)	ND(0.5)	ND(0.5)	ND(0.5)	ND(0.5)	ND(25)
M35P356L11	3606 Hampshire Glen Court	7/10/2015	PM	ND(0.5)	ND(0.5)	0.2 J	ND(0.5)	ND(0.5)	ND(0.5)	ND(0.5)	ND(0.5)	ND(0.5)	ND(25)
M35P356L11	3606 Hampshire Glen Court	8/17/2015	PE	ND(0.5)	ND(0.5)	0.1 J	ND(0.5)	ND(0.5)	ND(0.5)	ND(0.5)	ND(0.5)	ND(0.5)	ND(25)
M35P356L11	3606 Hampshire Glen Court	8/17/2015	PI	ND(0.5)	ND(0.5)	0.2 J	ND(0.5)	ND(0.5)	ND(0.5)	ND(0.5)	ND(0.5)	ND(0.5)	ND(25)
M35P356L11	3606 Hampshire Glen Court	8/17/2015	PM	ND(0.5)	ND(0.5)	0.1 J	ND(0.5)	ND(0.5)	ND(0.5)	ND(0.5)	ND(0.5)	ND(0.5)	ND(25)

**Table 2 - Historical Private Supply Well Analytical Table**

Inactive Exxon Facility #28077  
 14258 Jarrettsville Pike  
 Phoenix, Maryland

Map/Parcel/Lot	Address	Sample Date	POET Sample Point	MTBE (µg/L)	Benzene (µg/L)	Toluene (µg/L)	Ethyl-benzene (µg/L)	Total Xylenes (µg/L)	Naphthalene (µg/L)	DIPE (µg/L)	ETBE (µg/L)	TAME (µg/L)	TBA (µg/L)
M35P356L11	3606 Hampshire Glen Court	9/14/2015	PE	ND(0.5)	ND(0.5)	ND(0.5)	ND(0.5)	ND(0.5)	ND(0.5)	ND(0.5)	ND(0.5)	ND(0.5)	ND(25)
M35P356L11	3606 Hampshire Glen Court	9/14/2015	PI	ND(0.5)	ND(0.5)	ND(0.5)	ND(0.5)	ND(0.5)	ND(0.5)	ND(0.5)	ND(0.5)	ND(0.5)	ND(25)
M35P356L11	3606 Hampshire Glen Court	9/14/2015	PM	ND(0.5)	ND(0.5)	ND(0.5)	ND(0.5)	ND(0.5)	ND(0.5)	ND(0.5)	ND(0.5)	ND(0.5)	ND(25)
M35P356L11	3606 Hampshire Glen Court	10/5/2015	PE	ND(0.5)	ND(0.5)	0.1 J	ND(0.5)	ND(0.5)	ND(0.5)	ND(0.5)	ND(0.5)	ND(0.5)	ND(25)
M35P356L11	3606 Hampshire Glen Court	10/5/2015	PI	ND(0.5)	ND(0.5)	ND(0.5)	ND(0.5)	ND(0.5)	ND(0.5)	ND(0.5)	ND(0.5)	ND(0.5)	ND(25)
M35P356L11	3606 Hampshire Glen Court	10/5/2015	PM	ND(0.5)	ND(0.5)	ND(0.5)	ND(0.5)	ND(0.5)	ND(0.5)	ND(0.5)	ND(0.5)	ND(0.5)	ND(25)
M35P356L11	3606 Hampshire Glen Court	11/2/2015	PE	ND(0.5)	ND(0.5)	ND(0.5)	ND(0.5)	ND(0.5)	ND(0.5)	ND(0.5)	ND(0.5)	ND(0.5)	ND(25)
M35P356L11	3606 Hampshire Glen Court	11/2/2015	PI	ND(0.5)	ND(0.5)	ND(0.5)	ND(0.5)	ND(0.5)	ND(0.5)	ND(0.5)	ND(0.5)	ND(0.5)	ND(25)
M35P356L11	3606 Hampshire Glen Court	11/2/2015	PM	ND(0.5)	ND(0.5)	ND(0.5)	ND(0.5)	ND(0.5)	ND(0.5)	ND(0.5)	ND(0.5)	ND(0.5)	ND(25)
M35P356L11	3606 Hampshire Glen Court	11/6/2015	PE	ND(0.5)	ND(0.5)	ND(0.5)	ND(0.5)	ND(0.5)	ND(0.5)	ND(0.5)	ND(0.5)	ND(0.5)	ND(25)
M35P356L11	3606 Hampshire Glen Court	11/6/2015	PI	ND(0.5)	ND(0.5)	ND(0.5)	ND(0.5)	ND(0.5)	ND(0.5)	ND(0.5)	ND(0.5)	ND(0.5)	ND(25)
M35P356L11	3606 Hampshire Glen Court	11/6/2015	PM	ND(0.5)	ND(0.5)	ND(0.5)	ND(0.5)	ND(0.5)	ND(0.5)	ND(0.5)	ND(0.5)	ND(0.5)	ND(25)
M35P356L11	3606 Hampshire Glen Court	1/4/2016	PE	ND(0.5)	ND(0.5)	ND(0.5)	ND(0.5)	ND(0.5)	ND(0.5)	ND(0.5)	ND(0.5)	ND(0.5)	ND(25)
M35P356L11	3606 Hampshire Glen Court	1/4/2016	PI	ND(0.5)	ND(0.5)	ND(0.5)	ND(0.5)	ND(0.5)	ND(0.5)	ND(0.5)	ND(0.5)	ND(0.5)	ND(25)
M35P356L11	3606 Hampshire Glen Court	1/4/2016	PM	ND(0.5)	ND(0.5)	ND(0.5)	ND(0.5)	ND(0.5)	ND(0.5)	ND(0.5)	ND(0.5)	ND(0.5)	ND(25)
M35P356L11	3606 Hampshire Glen Court	2/8/2016	PE	ND(0.5)	ND(0.5)	ND(0.5)	ND(0.5)	ND(0.5)	ND(0.5)	ND(0.5)	ND(0.5)	ND(0.5)	ND(25)
M35P356L11	3606 Hampshire Glen Court	2/8/2016	PI	ND(0.5)	ND(0.5)	ND(0.5)	ND(0.5)	ND(0.5)	ND(0.5)	ND(0.5)	ND(0.5)	ND(0.5)	ND(25)
M35P356L11	3606 Hampshire Glen Court	2/8/2016	PM	ND(0.5)	ND(0.5)	ND(0.5)	ND(0.5)	ND(0.5)	ND(0.5)	ND(0.5)	ND(0.5)	ND(0.5)	ND(25)
M35P356L11	3606 Hampshire Glen Court	3/7/2016	PE	ND(0.5)	ND(0.5)	ND(0.5)	ND(0.5)	ND(0.5)	ND(0.5)	ND(0.5)	ND(0.5)	ND(0.5)	ND(25)
M35P356L11	3606 Hampshire Glen Court	3/7/2016	PI	ND(0.5)	ND(0.5)	ND(0.5)	ND(0.5)	ND(0.5)	ND(0.5)	ND(0.5)	ND(0.5)	ND(0.5)	ND(25)
M35P356L11	3606 Hampshire Glen Court	3/7/2016	PM	ND(0.5)	ND(0.5)	ND(0.5)	ND(0.5)	ND(0.5)	ND(0.5)	ND(0.5)	ND(0.5)	ND(0.5)	ND(25)
M35P356L11	3606 Hampshire Glen Court	4/4/2016	PE	ND(0.5)	ND(0.5)	ND(0.5)	ND(0.5)	ND(0.5)	ND(0.5)	ND(0.5)	ND(0.5)	ND(0.5)	ND(25)
M35P356L11	3606 Hampshire Glen Court	4/4/2016	PI	ND(0.5)	ND(0.5)	ND(0.5)	ND(0.5)	ND(0.5)	ND(0.5)	ND(0.5)	ND(0.5)	ND(0.5)	ND(25)
M35P356L11	3606 Hampshire Glen Court	4/4/2016	PM	ND(0.5)	ND(0.5)	ND(0.5)	ND(0.5)	ND(0.5)	ND(0.5)	ND(0.5)	ND(0.5)	ND(0.5)	ND(25)
M35P356L11	3606 Hampshire Glen Court	5/2/2016	PE	ND(0.5)	ND(0.5)	ND(0.5)	ND(0.5)	ND(0.5)	ND(0.5)	ND(0.5)	ND(0.5)	ND(0.5)	ND(25)
M35P356L11	3606 Hampshire Glen Court	5/2/2016	PI	ND(0.5)	ND(0.5)	ND(0.5)	ND(0.5)	ND(0.5)	ND(0.5)	ND(0.5)	ND(0.5)	ND(0.5)	ND(25)
M35P356L11	3606 Hampshire Glen Court	5/2/2016	PM	ND(0.5)	ND(0.5)	ND(0.5)	ND(0.5)	ND(0.5)	ND(0.5)	ND(0.5)	ND(0.5)	ND(0.5)	ND(25)
M35P356L11	3606 Hampshire Glen Court	6/6/2016	PE	ND(0.5)	ND(0.5)	ND(0.5)	ND(0.5)	ND(0.5)	ND(0.5)	ND(0.5)	ND(0.5)	ND(0.5)	ND(25)
M35P356L11	3606 Hampshire Glen Court	6/6/2016	PI	ND(0.5)	ND(0.5)	ND(0.5)	ND(0.5)	ND(0.5)	ND(0.5)	ND(0.5)	ND(0.5)	ND(0.5)	ND(25)
M35P356L11	3606 Hampshire Glen Court	6/6/2016	PM	ND(0.5)	ND(0.5)	ND(0.5)	ND(0.5)	ND(0.5)	ND(0.5)	ND(0.5)	ND(0.5)	ND(0.5)	ND(25)

**Table 2 - Historical Private Supply Well Analytical Table**

Inactive Exxon Facility #28077  
 14258 Jarrettsville Pike  
 Phoenix, Maryland

Map/Parcel/Lot	Address	Sample Date	POET Sample Point	MTBE (µg/L)	Benzene (µg/L)	Toluene (µg/L)	Ethyl-benzene (µg/L)	Total Xylenes (µg/L)	Naphthalene (µg/L)	DIPE (µg/L)	ETBE (µg/L)	TAME (µg/L)	TBA (µg/L)
M35P356L11	3606 Hampshire Glen Court	7/11/2016	PE	ND(0.5)	ND(0.5)	ND(0.5)	ND(0.5)	ND(0.5)	ND(0.5)	ND(0.5)	ND(0.5)	ND(0.5)	ND(25)
M35P356L11	3606 Hampshire Glen Court	7/11/2016	PI	ND(0.5)	ND(0.5)	ND(0.5)	ND(0.5)	ND(0.5)	ND(0.5)	ND(0.5)	ND(0.5)	ND(0.5)	ND(25)
M35P356L11	3606 Hampshire Glen Court	7/11/2016	PM	ND(0.5)	ND(0.5)	ND(0.5)	ND(0.5)	ND(0.5)	ND(0.5)	ND(0.5)	ND(0.5)	ND(0.5)	ND(25)
M35P356L11	3606 Hampshire Glen Court	9/12/2016	PE	ND(0.5)	ND(0.5)	ND(0.5)	ND(0.5)	ND(0.5)	ND(0.5)	ND(0.5)	ND(0.5)	ND(0.5)	ND(25)
M35P356L11	3606 Hampshire Glen Court	9/12/2016	PI	ND(0.5)	ND(0.5)	ND(0.5)	ND(0.5)	ND(0.5)	ND(0.5)	ND(0.5)	ND(0.5)	ND(0.5)	ND(25)
M35P356L11	3606 Hampshire Glen Court	9/12/2016	PM	ND(0.5)	ND(0.5)	ND(0.5)	ND(0.5)	ND(0.5)	ND(0.5)	ND(0.5)	ND(0.5)	ND(0.5)	ND(25)
M35P356L11	3606 Hampshire Glen Court	10/27/2016	PE	ND(0.5)	ND(0.5)	ND(0.5)	ND(0.5)	ND(0.5)	ND(0.5)	ND(0.5)	ND(0.5)	ND(0.5)	ND(25)
M35P356L11	3606 Hampshire Glen Court	10/27/2016	PI	ND(0.5)	ND(0.5)	ND(0.5)	ND(0.5)	ND(0.5)	ND(0.5)	ND(0.5)	ND(0.5)	ND(0.5)	ND(25)
M35P356L11	3606 Hampshire Glen Court	10/27/2016	PM	ND(0.5)	ND(0.5)	ND(0.5)	ND(0.5)	ND(0.5)	ND(0.5)	ND(0.5)	ND(0.5)	ND(0.5)	ND(25)
M35P356L11	3606 Hampshire Glen Court	11/30/2016	PE	ND(0.5)	ND(0.5)	ND(0.5)	ND(0.5)	ND(0.5)	ND(0.5)	ND(0.5)	ND(0.5)	ND(0.5)	ND(25)
M35P356L11	3606 Hampshire Glen Court	11/30/2016	PI	ND(0.5)	ND(0.5)	ND(0.5)	ND(0.5)	ND(0.5)	ND(0.5)	ND(0.5)	ND(0.5)	ND(0.5)	ND(25)
M35P356L11	3606 Hampshire Glen Court	11/30/2016	PM	ND(0.5)	ND(0.5)	ND(0.5)	ND(0.5)	ND(0.5)	ND(0.5)	ND(0.5)	ND(0.5)	ND(0.5)	ND(25)
M35P356L11	3606 Hampshire Glen Court	12/5/2016	PE	ND(0.5)	ND(0.5)	ND(0.5)	ND(0.5)	ND(0.5)	ND(0.5)	ND(0.5)	ND(0.5)	ND(0.5)	ND(25)
M35P356L11	3606 Hampshire Glen Court	12/5/2016	PI	ND(0.5)	ND(0.5)	ND(0.5)	ND(0.5)	ND(0.5)	ND(0.5)	ND(0.5)	ND(0.5)	ND(0.5)	ND(25)
M35P356L11	3606 Hampshire Glen Court	12/5/2016	PM	ND(0.5)	ND(0.5)	ND(0.5)	ND(0.5)	ND(0.5)	ND(0.5)	ND(0.5)	ND(0.5)	ND(0.5)	ND(25)
M35P356L11	3606 Hampshire Glen Court	1/31/2017	PE	ND(0.5)	ND(0.5)	ND(0.5)	ND(0.5)	ND(0.5)	ND(0.5)	ND(0.5)	ND(0.5)	ND(0.5)	ND(25)
M35P356L11	3606 Hampshire Glen Court	1/31/2017	PI	ND(0.5)	ND(0.5)	ND(0.5)	ND(0.5)	ND(0.5)	ND(0.5)	ND(0.5)	ND(0.5)	ND(0.5)	ND(25)
M35P356L11	3606 Hampshire Glen Court	1/31/2017	PM	ND(0.5)	ND(0.5)	ND(0.5)	ND(0.5)	ND(0.5)	ND(0.5)	ND(0.5)	ND(0.5)	ND(0.5)	ND(25)
M35P356L11	3606 Hampshire Glen Court	2/6/2017	PE	ND(0.5)	ND(0.5)	ND(0.5)	ND(0.5)	ND(0.5)	ND(0.5)	ND(0.5)	ND(0.5)	ND(0.5)	ND(25)
M35P356L11	3606 Hampshire Glen Court	2/6/2017	PI	ND(0.5)	ND(0.5)	ND(0.5)	ND(0.5)	ND(0.5)	ND(0.5)	ND(0.5)	ND(0.5)	ND(0.5)	ND(25)
M35P356L11	3606 Hampshire Glen Court	2/6/2017	PM	ND(0.5)	ND(0.5)	ND(0.5)	ND(0.5)	ND(0.5)	ND(0.5)	ND(0.5)	ND(0.5)	ND(0.5)	ND(25)
M35P356L11	3606 Hampshire Glen Court	3/6/2017	PE	ND(0.5)	ND(0.5)	ND(0.5)	ND(0.5)	ND(0.5)	ND(0.5)	ND(0.5)	ND(0.5)	ND(0.5)	ND(25)
M35P356L11	3606 Hampshire Glen Court	3/6/2017	PI	ND(0.5)	ND(0.5)	ND(0.5)	ND(0.5)	ND(0.5)	ND(0.5)	ND(0.5)	ND(0.5)	ND(0.5)	ND(25)
M35P356L11	3606 Hampshire Glen Court	3/6/2017	PM	ND(0.5)	ND(0.5)	ND(0.5)	ND(0.5)	ND(0.5)	ND(0.5)	ND(0.5)	ND(0.5)	ND(0.5)	ND(25)
M35P356L11	3606 Hampshire Glen Court	4/3/2017	PE	ND(0.5)	ND(0.5)	ND(0.5)	ND(0.5)	ND(0.5)	ND(0.5)	ND(0.5)	ND(0.5)	ND(0.5)	ND(25)
M35P356L11	3606 Hampshire Glen Court	4/3/2017	PI	ND(0.5)	ND(0.5)	ND(0.5)	ND(0.5)	ND(0.5)	ND(0.5)	ND(0.5)	ND(0.5)	ND(0.5)	ND(25)
M35P356L11	3606 Hampshire Glen Court	4/3/2017	PM	ND(0.5)	ND(0.5)	ND(0.5)	ND(0.5)	ND(0.5)	ND(0.5)	ND(0.5)	ND(0.5)	ND(0.5)	ND(25)
M35P356L11	3606 Hampshire Glen Court	5/1/2017	PE	ND(0.5)	ND(0.5)	ND(0.5)	ND(0.5)	ND(0.5)	ND(0.5)	ND(0.5)	ND(0.5)	ND(0.5)	ND(25)
M35P356L11	3606 Hampshire Glen Court	5/1/2017	PI	ND(0.5)	ND(0.5)	ND(0.5)	ND(0.5)	ND(0.5)	ND(0.5)	ND(0.5)	ND(0.5)	ND(0.5)	ND(25)
M35P356L11	3606 Hampshire Glen Court	5/1/2017	PM	ND(0.5)	ND(0.5)	ND(0.5)	ND(0.5)	ND(0.5)	ND(0.5)	ND(0.5)	ND(0.5)	ND(0.5)	ND(25)

**Table 2 - Historical Private Supply Well Analytical Table**

Inactive Exxon Facility #28077  
 14258 Jarrettsville Pike  
 Phoenix, Maryland

Map/Parcel/Lot	Address	Sample Date	POET Sample Point	MTBE (µg/L)	Benzene (µg/L)	Toluene (µg/L)	Ethyl-benzene (µg/L)	Total Xylenes (µg/L)	Naphthalene (µg/L)	DIPE (µg/L)	ETBE (µg/L)	TAME (µg/L)	TBA (µg/L)
M35P356L11	3606 Hampshire Glen Court	6/5/2017	PE	ND(0.5)	ND(0.5)	ND(0.5)	ND(0.5)	ND(0.5)	ND(0.5)	ND(0.5)	ND(0.5)	ND(0.5)	ND(25)
M35P356L11	3606 Hampshire Glen Court	6/5/2017	PI	ND(0.5)	ND(0.5)	ND(0.5)	ND(0.5)	ND(0.5)	ND(0.5)	ND(0.5)	ND(0.5)	ND(0.5)	ND(25)
M35P356L11	3606 Hampshire Glen Court	6/5/2017	PM	ND(0.5)	ND(0.5)	ND(0.5)	ND(0.5)	ND(0.5)	ND(0.5)	ND(0.5)	ND(0.5)	ND(0.5)	ND(25)
M35P356L11	3606 Hampshire Glen Court	7/10/2017	PE	ND(0.5)	ND(0.5)	ND(0.5)	ND(0.5)	ND(0.5)	ND(0.5)	ND(0.5)	ND(0.5)	ND(0.5)	ND(25)
M35P356L11	3606 Hampshire Glen Court	7/10/2017	PI	ND(0.5)	ND(0.5)	ND(0.5)	ND(0.5)	ND(0.5)	ND(0.5)	ND(0.5)	ND(0.5)	ND(0.5)	ND(25)
M35P356L11	3606 Hampshire Glen Court	7/10/2017	PM	ND(0.5)	ND(0.5)	ND(0.5)	ND(0.5)	ND(0.5)	ND(0.5)	ND(0.5)	ND(0.5)	ND(0.5)	ND(25)
M35P356L11	3606 Hampshire Glen Court	8/25/2017	PE	ND(0.5)	ND(0.5)	ND(0.5)	ND(0.5)	ND(0.5)	ND(0.5)	ND(0.5)	ND(0.5)	ND(0.5)	ND(25)
M35P356L11	3606 Hampshire Glen Court	8/25/2017	PI	ND(0.5)	ND(0.5)	ND(0.5)	ND(0.5)	ND(0.5)	ND(0.5)	ND(0.5)	ND(0.5)	ND(0.5)	ND(25)
M35P356L11	3606 Hampshire Glen Court	8/25/2017	PM	ND(0.5)	ND(0.5)	ND(0.5)	ND(0.5)	ND(0.5)	ND(0.5)	ND(0.5)	ND(0.5)	ND(0.5)	ND(25)
M35P356L11	3606 Hampshire Glen Court	9/27/2017	PE	ND(0.5)	ND(0.5)	ND(0.5)	ND(0.5)	ND(0.5)	ND(0.5)	ND(0.5)	ND(0.5)	ND(0.5)	ND(25)
M35P356L11	3606 Hampshire Glen Court	9/27/2017	PI	ND(0.5)	ND(0.5)	ND(0.5)	ND(0.5)	ND(0.5)	ND(0.5)	ND(0.5)	ND(0.5)	ND(0.5)	ND(25)
M35P356L11	3606 Hampshire Glen Court	9/27/2017	PM	ND(0.5)	ND(0.5)	ND(0.5)	ND(0.5)	ND(0.5)	ND(0.5)	ND(0.5)	ND(0.5)	ND(0.5)	ND(25)
M35P356L11	3606 Hampshire Glen Court	10/2/2017	PE	ND(0.5)	ND(0.5)	ND(0.5)	ND(0.5)	ND(0.5)	ND(0.5)	ND(0.5)	ND(0.5)	ND(0.5)	ND(25)
M35P356L11	3606 Hampshire Glen Court	10/2/2017	PI	ND(0.5)	ND(0.5)	ND(0.5)	ND(0.5)	ND(0.5)	ND(0.5)	ND(0.5)	ND(0.5)	ND(0.5)	ND(25)
M35P356L11	3606 Hampshire Glen Court	10/2/2017	PM	ND(0.5)	ND(0.5)	ND(0.5)	ND(0.5)	ND(0.5)	ND(0.5)	ND(0.5)	ND(0.5)	ND(0.5)	ND(25)
M35P356L11	3606 Hampshire Glen Court	11/6/2017	PE	ND(0.5)	ND(0.5)	ND(0.5)	ND(0.5)	ND(0.5)	ND(0.5)	ND(0.5)	ND(0.5)	ND(0.5)	ND(25)
M35P356L11	3606 Hampshire Glen Court	11/6/2017	PI	ND(0.5)	ND(0.5)	ND(0.5)	ND(0.5)	ND(0.5)	ND(0.5)	ND(0.5)	ND(0.5)	ND(0.5)	ND(25)
M35P356L11	3606 Hampshire Glen Court	11/6/2017	PM	ND(0.5)	ND(0.5)	ND(0.5)	ND(0.5)	ND(0.5)	ND(0.5)	ND(0.5)	ND(0.5)	ND(0.5)	ND(25)
M35P356L11	3606 Hampshire Glen Court	1/29/2018	PE	ND(0.20)	ND(0.10)	ND(0.10)	ND(0.30)	ND(0.10)	ND(0.30)	ND(0.10)	ND(0.060)	ND(0.10)	ND(0.50)
M35P356L11	3606 Hampshire Glen Court	1/29/2018	PI	ND(0.20)	ND(0.10)	ND(0.10)	ND(0.30)	ND(0.10)	ND(0.30)	ND(0.10)	ND(0.060)	ND(0.10)	ND(0.50)
M35P356L11	3606 Hampshire Glen Court	1/29/2018	PM	ND(0.20)	ND(0.10)	ND(0.10)	ND(0.30)	ND(0.10)	ND(0.30)	ND(0.10)	ND(0.060)	ND(0.10)	ND(0.50)
M35P356L11	3606 Hampshire Glen Court	3/5/2018	PE	ND(0.5)	ND(0.5)	ND(0.5)	ND(0.5)	ND(0.5)	ND(0.5)	ND(0.5)	ND(0.5)	ND(0.5)	ND(25)
M35P356L11	3606 Hampshire Glen Court	3/5/2018	PI	ND(0.5)	ND(0.5)	ND(0.5)	ND(0.5)	ND(0.5)	ND(0.5)	ND(0.5)	ND(0.5)	ND(0.5)	ND(25)
M35P356L11	3606 Hampshire Glen Court	3/5/2018	PM	ND(0.5)	ND(0.5)	ND(0.5)	ND(0.5)	ND(0.5)	ND(0.5)	ND(0.5)	ND(0.5)	ND(0.5)	ND(25)
M35P356L11	3606 Hampshire Glen Court	5/7/2018	PE	ND(0.5)	ND(0.5)	ND(0.5)	ND(0.5)	ND(0.5)	ND(0.5)	ND(0.5)	ND(0.5)	ND(0.5)	ND(25)
M35P356L11	3606 Hampshire Glen Court	5/7/2018	PI	ND(0.5)	ND(0.5)	ND(0.5)	ND(0.5)	ND(0.5)	ND(0.5)	ND(0.5)	ND(0.5)	ND(0.5)	ND(25)
M35P356L11	3606 Hampshire Glen Court	5/7/2018	PM	ND(0.5)	ND(0.5)	ND(0.5)	ND(0.5)	ND(0.5)	ND(0.5)	ND(0.5)	ND(0.5)	ND(0.5)	ND(25)
M35P356L11	3606 Hampshire Glen Court	7/2/2018	PE	ND(0.5)	ND(0.5)	ND(0.5)	ND(0.5)	ND(0.5)	ND(0.5)	ND(0.5)	ND(0.5)	ND(0.5)	ND(25)
M35P356L11	3606 Hampshire Glen Court	7/2/2018	PI	ND(0.5)	ND(0.5)	ND(0.5)	ND(0.5)	ND(0.5)	ND(0.5)	ND(0.5)	ND(0.5)	ND(0.5)	ND(25)
M35P356L11	3606 Hampshire Glen Court	7/2/2018	PM	ND(0.5)	ND(0.5)	ND(0.5)	ND(0.5)	ND(0.5)	ND(0.5)	ND(0.5)	ND(0.5)	ND(0.5)	ND(25)

**Table 2 - Historical Private Supply Well Analytical Table**

Inactive Exxon Facility #28077  
 14258 Jarrettsville Pike  
 Phoenix, Maryland

Map/Parcel/Lot	Address	Sample Date	POET Sample Point	MTBE (µg/L)	Benzene (µg/L)	Toluene (µg/L)	Ethyl-benzene (µg/L)	Total Xylenes (µg/L)	Naphthalene (µg/L)	DIPE (µg/L)	ETBE (µg/L)	TAME (µg/L)	TBA (µg/L)
M35P356L11	3606 Hampshire Glen Court	1/14/2019	PE	ND(0.5)	ND(0.5)	ND(0.5)	ND(0.5)	ND(0.5)	ND(0.5)	ND(0.5)	ND(0.5)	ND(0.5)	ND(25)
M35P356L11	3606 Hampshire Glen Court	1/14/2019	PI	ND(0.5)	ND(0.5)	ND(0.5)	ND(0.5)	ND(0.5)	ND(0.5)	ND(0.5)	ND(0.5)	ND(0.5)	ND(25)
M35P356L11	3606 Hampshire Glen Court	1/14/2019	PM	ND(0.5)	ND(0.5)	ND(0.5)	ND(0.5)	ND(0.5)	ND(0.5)	ND(0.5)	ND(0.5)	ND(0.5)	ND(25)
M35P356L11	3606 Hampshire Glen Court	7/9/2019	PE	ND(0.5)	ND(0.5)	ND(0.5)	ND(0.5)	ND(0.5)	ND(0.5)	ND(0.5)	ND(0.5)	ND(0.5)	ND(25)
M35P356L11	3606 Hampshire Glen Court	7/9/2019	PI	ND(0.5)	ND(0.5)	ND(0.5)	ND(0.5)	ND(0.5)	ND(0.5)	ND(0.5)	ND(0.5)	ND(0.5)	ND(25)
M35P356L11	3606 Hampshire Glen Court	7/9/2019	PM	ND(0.5)	ND(0.5)	ND(0.5)	ND(0.5)	ND(0.5)	ND(0.5)	ND(0.5)	ND(0.5)	ND(0.5)	ND(25)
M35P356L11	3606 Hampshire Glen Court	1/20/2020		ND(0.5)	ND(0.5)	ND(0.5)	ND(0.5)	ND(1.0)	ND(0.5)	ND(0.5)	ND(0.5)	ND(0.5)	ND(25)
M35P356L12	3608 Hampshire Glen Court	3/15/2006		16.6	ND(0.50)	ND(0.50)	ND(0.50)	ND(0.50)	ND(0.50)	ND(0.50)	ND(0.50)	2.3	ND(5.0)
M35P356L12	3608 Hampshire Glen Court	3/20/2006		16.7	ND(0.50)	ND(0.50)	ND(0.50)	ND(0.50)	ND(0.50)	ND(0.50)	ND(0.50)	2.6	ND(5.0)
M35P356L12	3608 Hampshire Glen Court	3/24/2006	PE	ND(0.50)	ND(0.50)	ND(0.50)	ND(0.50)	ND(0.50)	ND(0.50)	ND(0.50)	ND(0.50)	ND(0.50)	ND(5.0)
M35P356L12	3608 Hampshire Glen Court	3/24/2006	PI	15.2	ND(0.50)	ND(0.50)	ND(0.50)	ND(0.50)	ND(0.50)	ND(0.50)	ND(0.50)	2.2	ND(5.0)
M35P356L12	3608 Hampshire Glen Court	3/24/2006	PM	ND(0.50)	ND(0.50)	ND(0.50)	ND(0.50)	ND(0.50)	ND(0.50)	ND(0.50)	ND(0.50)	ND(0.50)	ND(5.0)
M35P356L12	3608 Hampshire Glen Court	3/29/2006	PE	ND(0.50)	ND(0.50)	ND(0.50)	ND(0.50)	ND(0.50)	ND(0.50)	ND(0.50)	ND(0.50)	ND(0.50)	ND(5.0)
M35P356L12	3608 Hampshire Glen Court	3/29/2006	PI	16.1	ND(0.50)	ND(0.50)	ND(0.50)	ND(0.50)	ND(0.50)	ND(0.50)	ND(0.50)	2.3	ND(5.0)
M35P356L12	3608 Hampshire Glen Court	3/29/2006	PM	ND(0.50)	ND(0.50)	ND(0.50)	ND(0.50)	ND(0.50)	ND(0.50)	ND(0.50)	ND(0.50)	ND(0.50)	ND(5.0)
M35P356L12	3608 Hampshire Glen Court	4/5/2006	PE	ND(0.50)	ND(0.50)	ND(0.50)	ND(0.50)	ND(0.50)	ND(0.50)	ND(0.50)	ND(0.50)	ND(0.50)	ND(5.0)
M35P356L12	3608 Hampshire Glen Court	4/5/2006	PM	ND(0.50)	ND(0.50)	ND(0.50)	ND(0.50)	ND(0.50)	ND(0.50)	ND(0.50)	ND(0.50)	ND(0.50)	ND(5.0)
M35P356L12	3608 Hampshire Glen Court	4/6/2006	PI	17.6	ND(0.50)	ND(0.50)	ND(0.50)	ND(0.50)	ND(0.50)	ND(0.50)	ND(0.50)	2.5	ND(5.0)
M35P356L12	3608 Hampshire Glen Court	4/12/2006	PE	ND(0.50)	ND(0.50)	ND(0.50)	ND(0.50)	ND(0.50)	ND(0.50)	ND(0.50)	ND(0.50)	ND(0.50)	ND(5.0)
M35P356L12	3608 Hampshire Glen Court	4/12/2006	PI	16.9	ND(0.50)	ND(0.50)	ND(0.50)	ND(0.50)	ND(0.50)	ND(0.50)	ND(0.50)	2.3	ND(5.0)
M35P356L12	3608 Hampshire Glen Court	4/12/2006	PM	ND(0.50)	ND(0.50)	ND(0.50)	ND(0.50)	ND(0.50)	ND(0.50)	ND(0.50)	ND(0.50)	ND(0.50)	ND(5.0)
M35P356L12	3608 Hampshire Glen Court	4/19/2006	PE	ND(0.50)	ND(0.50)	ND(0.50)	ND(0.50)	ND(0.50)	ND(0.50)	ND(0.50)	ND(0.50)	ND(0.50)	ND(5.0)
M35P356L12	3608 Hampshire Glen Court	4/19/2006	PI	18.9	ND(0.50)	ND(0.50)	ND(0.50)	ND(0.50)	ND(0.50)	ND(0.50)	ND(0.50)	2.5	ND(5.0)
M35P356L12	3608 Hampshire Glen Court	4/19/2006	PM	ND(0.50)	ND(0.50)	ND(0.50)	ND(0.50)	ND(0.50)	ND(0.50)	ND(0.50)	ND(0.50)	ND(0.50)	ND(5.0)
M35P356L12	3608 Hampshire Glen Court	4/26/2006	PE	ND(0.50)	ND(0.50)	ND(0.50)	ND(0.50)	ND(0.50)	ND(0.50)	ND(0.50)	ND(0.50)	ND(0.50)	ND(5.0)
M35P356L12	3608 Hampshire Glen Court	4/26/2006	PI	15.2	ND(0.50)	ND(0.50)	ND(0.50)	ND(0.50)	ND(0.50)	ND(0.50)	ND(0.50)	1.8	ND(5.0)
M35P356L12	3608 Hampshire Glen Court	4/26/2006	PM	ND(0.50)	ND(0.50)	ND(0.50)	ND(0.50)	ND(0.50)	ND(0.50)	ND(0.50)	ND(0.50)	ND(0.50)	ND(5.0)
M35P356L12	3608 Hampshire Glen Court	5/2/2006	PE	ND(0.50)	ND(0.50)	ND(0.50)	ND(0.50)	ND(0.50)	ND(0.50)	ND(0.50)	ND(0.50)	ND(0.50)	ND(5.0)
M35P356L12	3608 Hampshire Glen Court	5/2/2006	PI	15.8	ND(0.50)	ND(0.50)	ND(0.50)	ND(0.50)	ND(0.50)	ND(0.50)	ND(0.50)	1.6	ND(5.0)
M35P356L12	3608 Hampshire Glen Court	5/2/2006	PM	ND(0.50)	ND(0.50)	ND(0.50)	ND(0.50)	ND(0.50)	ND(0.50)	ND(0.50)	ND(0.50)	ND(0.50)	ND(5.0)



**Table 2 - Historical Private Supply Well Analytical Table**

Inactive Exxon Facility #28077  
 14258 Jarrettsville Pike  
 Phoenix, Maryland

Map/Parcel/Lot	Address	Sample Date	POET Sample Point	MTBE (µg/L)	Benzene (µg/L)	Toluene (µg/L)	Ethyl-benzene (µg/L)	Total Xylenes (µg/L)	Naphthalene (µg/L)	DIPE (µg/L)	ETBE (µg/L)	TAME (µg/L)	TBA (µg/L)
M35P356L12	3608 Hampshire Glen Court	5/9/2006	PE	ND(0.50)	ND(0.50)	ND(0.50)	ND(0.50)	ND(0.50)	ND(0.50)	ND(0.50)	ND(0.50)	ND(0.50)	ND(5.0)
M35P356L12	3608 Hampshire Glen Court	5/9/2006	PI	15.1	ND(0.50)	ND(0.50)	ND(0.50)	ND(0.50)	ND(0.50)	ND(0.50)	ND(0.50)	1.9	ND(5.0)
M35P356L12	3608 Hampshire Glen Court	5/9/2006	PM	ND(0.50)	ND(0.50)	ND(0.50)	ND(0.50)	ND(0.50)	ND(0.50)	ND(0.50)	ND(0.50)	ND(0.50)	ND(5.0)
M35P356L12	3608 Hampshire Glen Court	5/23/2006	PE	ND(0.50)	ND(0.50)	ND(0.50)	ND(0.50)	ND(0.50)	ND(0.50)	ND(0.50)	ND(0.50)	ND(0.50)	ND(5.0)
M35P356L12	3608 Hampshire Glen Court	5/23/2006	PI	12.8	ND(0.50)	ND(0.50)	ND(0.50)	ND(0.50)	ND(0.50)	ND(0.50)	ND(0.50)	1.5	ND(5.0)
M35P356L12	3608 Hampshire Glen Court	5/23/2006	PM	ND(0.50)	ND(0.50)	ND(0.50)	ND(0.50)	ND(0.50)	ND(0.50)	ND(0.50)	ND(0.50)	ND(0.50)	ND(5.0)
M35P356L12	3608 Hampshire Glen Court	5/30/2006	PE	ND(0.50)	ND(0.50)	ND(0.50)	ND(0.50)	ND(0.50)	ND(0.50)	ND(0.50)	ND(0.50)	ND(0.50)	ND(5.0)
M35P356L12	3608 Hampshire Glen Court	5/30/2006	PI	10.9	ND(0.50)	ND(0.50)	ND(0.50)	ND(0.50)	ND(0.50)	ND(0.50)	ND(0.50)	1.2	ND(5.0)
M35P356L12	3608 Hampshire Glen Court	5/30/2006	PM	ND(0.50)	ND(0.50)	ND(0.50)	ND(0.50)	ND(0.50)	ND(0.50)	ND(0.50)	ND(0.50)	ND(0.50)	ND(5.0)
M35P356L12	3608 Hampshire Glen Court	6/6/2006	PE	ND(0.50)	ND(0.50)	ND(0.50)	ND(0.50)	ND(0.50)	ND(0.50)	ND(0.50)	ND(0.50)	ND(0.50)	ND(5.0)
M35P356L12	3608 Hampshire Glen Court	6/6/2006	PI	9.3	ND(0.50)	ND(0.50)	ND(0.50)	ND(0.50)	ND(0.50)	ND(0.50)	ND(0.50)	1.2	ND(5.0)
M35P356L12	3608 Hampshire Glen Court	6/6/2006	PM	ND(0.50)	ND(0.50)	ND(0.50)	ND(0.50)	ND(0.50)	ND(0.50)	ND(0.50)	ND(0.50)	ND(0.50)	ND(5.0)
M35P356L12	3608 Hampshire Glen Court	6/13/2006	PE	ND(0.50)	ND(0.50)	ND(0.50)	ND(0.50)	ND(0.50)	ND(0.50)	ND(0.50)	ND(0.50)	ND(0.50)	ND(5.0)
M35P356L12	3608 Hampshire Glen Court	6/13/2006	PI	8.7	ND(0.50)	ND(0.50)	ND(0.50)	ND(0.50)	ND(0.50)	ND(0.50)	ND(0.50)	0.98	ND(5.0)
M35P356L12	3608 Hampshire Glen Court	6/13/2006	PM	ND(0.50)	ND(0.50)	ND(0.50)	ND(0.50)	ND(0.50)	ND(0.50)	ND(0.50)	ND(0.50)	ND(0.50)	ND(5.0)
M35P356L12	3608 Hampshire Glen Court	6/20/2006	PE	ND(0.50)	ND(0.50)	ND(0.50)	ND(0.50)	ND(0.50)	ND(0.50)	ND(0.50)	ND(0.50)	ND(0.50)	ND(5.0)
M35P356L12	3608 Hampshire Glen Court	6/20/2006	PI	9.6	ND(0.50)	ND(0.50)	ND(0.50)	ND(0.50)	ND(0.50)	ND(0.50)	ND(0.50)	0.96	ND(5.0)
M35P356L12	3608 Hampshire Glen Court	6/20/2006	PM	ND(0.50)	ND(0.50)	ND(0.50)	ND(0.50)	ND(0.50)	ND(0.50)	ND(0.50)	ND(0.50)	ND(0.50)	ND(5.0)
M35P356L12	3608 Hampshire Glen Court	6/27/2006	PE	ND(0.50)	ND(0.50)	ND(0.50)	ND(0.50)	ND(0.50)	ND(0.50)	ND(0.50)	ND(0.50)	ND(0.50)	ND(5.0)
M35P356L12	3608 Hampshire Glen Court	6/27/2006	PI	3.7	ND(0.50)	ND(0.50)	ND(0.50)	ND(0.50)	ND(0.50)	ND(0.50)	ND(0.50)	0.29 J	ND(5.0)
M35P356L12	3608 Hampshire Glen Court	6/27/2006	PM	ND(0.50)	ND(0.50)	ND(0.50)	ND(0.50)	ND(0.50)	ND(0.50)	ND(0.50)	ND(0.50)	ND(0.50)	ND(5.0)
M35P356L12	3608 Hampshire Glen Court	7/6/2006	PE	ND(0.50)	ND(0.50)	ND(0.50)	ND(0.50)	ND(0.50)	ND(0.50)	ND(0.50)	ND(0.50)	ND(0.50)	ND(5.0)
M35P356L12	3608 Hampshire Glen Court	7/6/2006	PI	10.2	ND(0.50)	ND(0.50)	ND(0.50)	ND(0.50)	ND(0.50)	ND(0.50)	ND(0.50)	1.2	ND(5.0)
M35P356L12	3608 Hampshire Glen Court	7/6/2006	PM	ND(0.50)	ND(0.50)	ND(0.50)	ND(0.50)	ND(0.50)	ND(0.50)	ND(0.50)	ND(0.50)	ND(0.50)	ND(5.0)
M35P356L12	3608 Hampshire Glen Court	7/18/2006	PE	ND(0.50)	ND(0.50)	ND(0.50)	ND(0.50)	ND(0.50)	ND(0.50)	ND(0.50)	ND(0.50)	ND(0.50)	ND(5.0)
M35P356L12	3608 Hampshire Glen Court	7/18/2006	PI	6.7	ND(0.50)	ND(0.50)	ND(0.50)	ND(0.50)	ND(0.50)	ND(0.50)	ND(0.50)	0.75	ND(5.0)
M35P356L12	3608 Hampshire Glen Court	7/18/2006	PM	ND(0.50)	ND(0.50)	ND(0.50)	ND(0.50)	ND(0.50)	ND(0.50)	ND(0.50)	ND(0.50)	ND(0.50)	ND(5.0)
M35P356L12	3608 Hampshire Glen Court	7/25/2006	PE	ND(0.50)	ND(0.50)	ND(0.50)	ND(0.50)	ND(0.50)	ND(0.50)	ND(0.50)	ND(0.50)	ND(0.50)	ND(5.0)
M35P356L12	3608 Hampshire Glen Court	7/25/2006	PI	5.0	ND(0.50)	ND(0.50)	ND(0.50)	ND(0.50)	ND(0.50)	ND(0.50)	ND(0.50)	0.65	ND(5.0)
M35P356L12	3608 Hampshire Glen Court	7/25/2006	PM	ND(0.50)	ND(0.50)	ND(0.50)	ND(0.50)	ND(0.50)	ND(0.50)	ND(0.50)	ND(0.50)	ND(0.50)	ND(5.0)

**Table 2 - Historical Private Supply Well Analytical Table**

Inactive Exxon Facility #28077  
 14258 Jarrettsville Pike  
 Phoenix, Maryland

Map/Parcel/Lot	Address	Sample Date	POET Sample Point	MTBE (µg/L)	Benzene (µg/L)	Toluene (µg/L)	Ethyl-benzene (µg/L)	Total Xylenes (µg/L)	Naphthalene (µg/L)	DIPE (µg/L)	ETBE (µg/L)	TAME (µg/L)	TBA (µg/L)
M35P356L12	3608 Hampshire Glen Court	8/1/2006	PE	ND(0.50)	ND(0.50)	ND(0.50)	ND(0.50)	ND(0.50)	ND(0.50)	ND(0.50)	ND(0.50)	ND(0.50)	ND(5.0)
M35P356L12	3608 Hampshire Glen Court	8/1/2006	PI	1.6	ND(0.50)	ND(0.50)	ND(0.50)	ND(0.50)	ND(0.50)	ND(0.50)	ND(0.50)	0.21 J	ND(5.0)
M35P356L12	3608 Hampshire Glen Court	8/1/2006	PM	ND(0.50)	ND(0.50)	ND(0.50)	ND(0.50)	ND(0.50)	ND(0.50)	ND(0.50)	ND(0.50)	ND(0.50)	ND(5.0)
M35P356L12	3608 Hampshire Glen Court	8/8/2006	PE	ND(0.50)	ND(0.50)	ND(0.50)	ND(0.50)	ND(0.50)	ND(0.50)	ND(0.50)	ND(0.50)	ND(0.50)	ND(5.0)
M35P356L12	3608 Hampshire Glen Court	8/8/2006	PI	3.8	ND(0.50)	ND(0.50)	ND(0.50)	ND(0.50)	ND(0.50)	ND(0.50)	ND(0.50)	0.47 J	ND(5.0)
M35P356L12	3608 Hampshire Glen Court	8/8/2006	PM	ND(0.50)	ND(0.50)	ND(0.50)	ND(0.50)	ND(0.50)	ND(0.50)	ND(0.50)	ND(0.50)	ND(0.50)	ND(5.0)
M35P356L12	3608 Hampshire Glen Court	8/15/2006	PE	ND(0.50)	ND(0.50)	ND(0.50)	ND(0.50)	ND(0.50)	ND(0.50)	ND(0.50)	ND(0.50)	ND(0.50)	ND(5.0)
M35P356L12	3608 Hampshire Glen Court	8/15/2006	PI	1.9	ND(0.50)	ND(0.50)	ND(0.50)	ND(0.50)	ND(0.50)	ND(0.50)	ND(0.50)	0.25 J	ND(5.0)
M35P356L12	3608 Hampshire Glen Court	8/15/2006	PM	ND(0.50)	ND(0.50)	ND(0.50)	ND(0.50)	ND(0.50)	ND(0.50)	ND(0.50)	ND(0.50)	ND(0.50)	ND(5.0)
M35P356L12	3608 Hampshire Glen Court	8/22/2006	PE	ND(0.50)	ND(0.50)	ND(0.50)	ND(0.50)	ND(0.50)	ND(0.50)	ND(0.50)	ND(0.50)	ND(0.50)	ND(5.0)
M35P356L12	3608 Hampshire Glen Court	8/22/2006	PI	6.3	ND(0.50)	ND(0.50)	ND(0.50)	ND(0.50)	ND(0.50)	ND(0.50)	ND(0.50)	0.67	ND(5.0)
M35P356L12	3608 Hampshire Glen Court	8/22/2006	PM	ND(0.50)	ND(0.50)	ND(0.50)	ND(0.50)	ND(0.50)	ND(0.50)	ND(0.50)	ND(0.50)	ND(0.50)	ND(5.0)
M35P356L12	3608 Hampshire Glen Court	8/29/2006	PE	ND(0.50)	ND(0.50)	ND(0.50)	ND(0.50)	ND(0.50)	ND(0.50)	ND(0.50)	ND(0.50)	ND(0.50)	ND(5.0)
M35P356L12	3608 Hampshire Glen Court	8/29/2006	PI	5.7	ND(0.50)	ND(0.50)	ND(0.50)	ND(0.50)	ND(0.50)	ND(0.50)	ND(0.50)	0.68	ND(5.0)
M35P356L12	3608 Hampshire Glen Court	8/29/2006	PM	ND(0.50)	ND(0.50)	ND(0.50)	ND(0.50)	ND(0.50)	ND(0.50)	ND(0.50)	ND(0.50)	ND(0.50)	ND(5.0)
M35P356L12	3608 Hampshire Glen Court	9/5/2006	PE	ND(0.50)	ND(0.50)	ND(0.50)	ND(0.50)	ND(0.50)	ND(0.50)	ND(0.50)	ND(0.50)	ND(0.50)	ND(5.0)
M35P356L12	3608 Hampshire Glen Court	9/5/2006	PI	5.2	ND(0.50)	ND(0.50)	ND(0.50)	ND(0.50)	ND(0.50)	ND(0.50)	ND(0.50)	0.63	ND(5.0)
M35P356L12	3608 Hampshire Glen Court	9/5/2006	PM	ND(0.50)	ND(0.50)	ND(0.50)	ND(0.50)	ND(0.50)	ND(0.50)	ND(0.50)	ND(0.50)	ND(0.50)	ND(5.0)
M35P356L12	3608 Hampshire Glen Court	9/12/2006	PE	ND(0.50)	ND(0.50)	ND(0.50)	ND(0.50)	ND(0.50)	ND(0.50)	ND(0.50)	ND(0.50)	ND(0.50)	ND(5.0)
M35P356L12	3608 Hampshire Glen Court	9/12/2006	PI	4.5	ND(0.50)	ND(0.50)	ND(0.50)	ND(0.50)	ND(0.50)	ND(0.50)	ND(0.50)	0.46 J	ND(5.0)
M35P356L12	3608 Hampshire Glen Court	9/12/2006	PM	ND(0.50)	ND(0.50)	ND(0.50)	ND(0.50)	ND(0.50)	ND(0.50)	ND(0.50)	ND(0.50)	ND(0.50)	ND(5.0)
M35P356L12	3608 Hampshire Glen Court	9/26/2006	PE	ND(0.50)	ND(0.50)	ND(0.50)	ND(0.50)	ND(0.50)	ND(0.50)	ND(0.50)	ND(0.50)	ND(0.50)	ND(5.0)
M35P356L12	3608 Hampshire Glen Court	9/26/2006	PM	ND(0.50)	ND(0.50)	ND(0.50)	ND(0.50)	ND(0.50)	ND(0.50)	ND(0.50)	ND(0.50)	ND(0.50)	ND(5.0)
M35P356L12	3608 Hampshire Glen Court	9/26/2006	PM2	ND(0.50)	ND(0.50)	ND(0.50)	ND(0.50)	ND(0.50)	ND(0.50)	ND(0.50)	ND(0.50)	ND(0.50)	ND(5.0)
M35P356L12	3608 Hampshire Glen Court	10/3/2006	PE	ND(0.50)	ND(0.50)	ND(0.50)	ND(0.50)	ND(0.50)	ND(0.50)	ND(0.50)	ND(0.50)	ND(0.50)	ND(5.0)
M35P356L12	3608 Hampshire Glen Court	10/3/2006	PI	8.3	ND(0.50)	ND(0.50)	ND(0.50)	ND(0.50)	ND(0.50)	ND(0.50)	ND(0.50)	1.0	ND(5.0)
M35P356L12	3608 Hampshire Glen Court	10/3/2006	PM	ND(0.50)	ND(0.50)	ND(0.50)	ND(0.50)	ND(0.50)	ND(0.50)	ND(0.50)	ND(0.50)	ND(0.50)	ND(5.0)
M35P356L12	3608 Hampshire Glen Court	10/10/2006	PE	ND(0.50)	ND(0.50)	ND(0.50)	ND(0.50)	ND(0.50)	ND(0.50)	ND(0.50)	ND(0.50)	ND(0.50)	ND(5.0)
M35P356L12	3608 Hampshire Glen Court	10/10/2006	PI	6.6	ND(0.50)	ND(0.50)	ND(0.50)	ND(0.50)	ND(0.50)	ND(0.50)	ND(0.50)	0.83	ND(5.0)
M35P356L12	3608 Hampshire Glen Court	10/10/2006	PM	ND(0.50)	ND(0.50)	ND(0.50)	ND(0.50)	ND(0.50)	ND(0.50)	ND(0.50)	ND(0.50)	ND(0.50)	ND(5.0)

**Table 2 - Historical Private Supply Well Analytical Table**

Inactive Exxon Facility #28077  
 14258 Jarrettsville Pike  
 Phoenix, Maryland

Map/Parcel/Lot	Address	Sample Date	POET Sample Point	MTBE (µg/L)	Benzene (µg/L)	Toluene (µg/L)	Ethyl-benzene (µg/L)	Total Xylenes (µg/L)	Naphthalene (µg/L)	DIPE (µg/L)	ETBE (µg/L)	TAME (µg/L)	TBA (µg/L)
M35P356L12	3608 Hampshire Glen Court	10/17/2006	PE	ND(0.50)	ND(0.50)	ND(0.50)	ND(0.50)	ND(0.50)	ND(0.50)	ND(0.50)	ND(0.50)	ND(0.50)	ND(5.0)
M35P356L12	3608 Hampshire Glen Court	10/17/2006	PI	5.4	ND(0.50)	ND(0.50)	ND(0.50)	ND(0.50)	ND(0.50)	ND(0.50)	ND(0.50)	0.63	ND(5.0)
M35P356L12	3608 Hampshire Glen Court	10/17/2006	PM	ND(0.50)	ND(0.50)	ND(0.50)	ND(0.50)	ND(0.50)	ND(0.50)	ND(0.50)	ND(0.50)	ND(0.50)	ND(5.0)
M35P356L12	3608 Hampshire Glen Court	10/24/2006	PE	ND(0.50)	ND(0.50)	ND(0.50)	ND(0.50)	ND(0.50)	ND(0.50)	ND(0.50)	ND(0.50)	ND(0.50)	ND(5.0)
M35P356L12	3608 Hampshire Glen Court	10/24/2006	PI	4.6	ND(0.50)	ND(0.50)	ND(0.50)	ND(0.50)	ND(0.50)	ND(0.50)	ND(0.50)	0.58	ND(5.0)
M35P356L12	3608 Hampshire Glen Court	10/24/2006	PM	ND(0.50)	ND(0.50)	ND(0.50)	ND(0.50)	ND(0.50)	ND(0.50)	ND(0.50)	ND(0.50)	ND(0.50)	ND(5.0)
M35P356L12	3608 Hampshire Glen Court	10/31/2006	PE	ND(0.50)	ND(0.50)	ND(0.50)	ND(0.50)	ND(0.50)	ND(0.50)	ND(0.50)	ND(0.50)	ND(0.50)	ND(5.0)
M35P356L12	3608 Hampshire Glen Court	10/31/2006	PI	4.1	ND(0.50)	ND(0.50)	ND(0.50)	ND(0.50)	ND(0.50)	ND(0.50)	ND(0.50)	0.49 J	ND(5.0)
M35P356L12	3608 Hampshire Glen Court	10/31/2006	PM	ND(0.50)	ND(0.50)	ND(0.50)	ND(0.50)	ND(0.50)	ND(0.50)	ND(0.50)	ND(0.50)	ND(0.50)	ND(5.0)
M35P356L12	3608 Hampshire Glen Court	11/7/2006	PE	ND(0.50)	ND(0.50)	ND(0.50)	ND(0.50)	ND(0.50)	ND(0.50)	ND(0.50)	ND(0.50)	ND(0.50)	ND(5.0)
M35P356L12	3608 Hampshire Glen Court	11/7/2006	PI	3.5	ND(0.50)	ND(0.50)	ND(0.50)	ND(0.50)	ND(0.50)	ND(0.50)	ND(0.50)	0.33 J	ND(5.0)
M35P356L12	3608 Hampshire Glen Court	11/7/2006	PM	ND(0.50)	ND(0.50)	ND(0.50)	ND(0.50)	ND(0.50)	ND(0.50)	ND(0.50)	ND(0.50)	ND(0.50)	ND(5.0)
M35P356L12	3608 Hampshire Glen Court	11/14/2006	PE	ND(0.50)	ND(0.50)	ND(0.50)	ND(0.50)	ND(0.50)	ND(0.50)	ND(0.50)	ND(0.50)	ND(0.50)	ND(5.0)
M35P356L12	3608 Hampshire Glen Court	11/14/2006	PI	8.6	ND(0.50)	ND(0.50)	ND(0.50)	ND(0.50)	ND(0.50)	ND(0.50)	ND(0.50)	1.2	ND(5.0)
M35P356L12	3608 Hampshire Glen Court	11/14/2006	PM	ND(0.50)	ND(0.50)	ND(0.50)	ND(0.50)	ND(0.50)	ND(0.50)	ND(0.50)	ND(0.50)	ND(0.50)	ND(5.0)
M35P356L12	3608 Hampshire Glen Court	11/21/2006	PE	ND(0.50)	ND(0.50)	ND(0.50)	ND(0.50)	ND(0.50)	ND(0.50)	ND(0.50)	ND(0.50)	ND(0.50)	ND(5.0)
M35P356L12	3608 Hampshire Glen Court	11/21/2006	PI	6.9	ND(0.50)	ND(0.50)	ND(0.50)	ND(0.50)	ND(0.50)	ND(0.50)	ND(0.50)	0.74	ND(5.0)
M35P356L12	3608 Hampshire Glen Court	11/21/2006	PM	ND(0.50)	ND(0.50)	ND(0.50)	ND(0.50)	ND(0.50)	ND(0.50)	ND(0.50)	ND(0.50)	ND(0.50)	ND(5.0)
M35P356L12	3608 Hampshire Glen Court	11/28/2006	PE	ND(0.50)	ND(0.50)	ND(0.50)	ND(0.50)	ND(0.50)	ND(0.50)	ND(0.50)	ND(0.50)	ND(0.50)	ND(5.0)
M35P356L12	3608 Hampshire Glen Court	11/28/2006	PI	2.9	ND(0.50)	ND(0.50)	ND(0.50)	ND(0.50)	ND(0.50)	ND(0.50)	ND(0.50)	0.24 J	ND(5.0)
M35P356L12	3608 Hampshire Glen Court	11/28/2006	PM	ND(0.50)	ND(0.50)	ND(0.50)	ND(0.50)	ND(0.50)	ND(0.50)	ND(0.50)	ND(0.50)	ND(0.50)	ND(5.0)
M35P356L12	3608 Hampshire Glen Court	12/5/2006	PE	ND(0.50)	ND(0.50)	ND(0.50)	ND(0.50)	ND(0.50)	ND(0.50)	ND(0.50)	ND(0.50)	ND(0.50)	ND(5.0)
M35P356L12	3608 Hampshire Glen Court	12/5/2006	PI	3.7	ND(0.50)	ND(0.50)	ND(0.50)	ND(0.50)	ND(0.50)	ND(0.50)	ND(0.50)	0.34 J	ND(5.0)
M35P356L12	3608 Hampshire Glen Court	12/5/2006	PM	ND(0.50)	ND(0.50)	ND(0.50)	ND(0.50)	ND(0.50)	ND(0.50)	ND(0.50)	ND(0.50)	ND(0.50)	ND(5.0)
M35P356L12	3608 Hampshire Glen Court	12/12/2006	PE	ND(0.50)	ND(0.50)	ND(0.50)	ND(0.50)	ND(0.50)	ND(0.50)	ND(0.50)	ND(0.50)	ND(0.50)	ND(5.0)
M35P356L12	3608 Hampshire Glen Court	12/12/2006	PI	2.1	ND(0.50)	ND(0.50)	ND(0.50)	ND(0.50)	ND(0.50)	ND(0.50)	ND(0.50)	0.15 J	ND(5.0)
M35P356L12	3608 Hampshire Glen Court	12/12/2006	PM	ND(0.50)	ND(0.50)	ND(0.50)	ND(0.50)	ND(0.50)	ND(0.50)	ND(0.50)	ND(0.50)	ND(0.50)	ND(5.0)
M35P356L12	3608 Hampshire Glen Court	12/19/2006	PE	ND(0.50)	ND(0.50)	ND(0.50)	ND(0.50)	ND(0.50)	ND(0.50)	ND(0.50)	ND(0.50)	ND(0.50)	ND(5.0)
M35P356L12	3608 Hampshire Glen Court	12/19/2006	PI	2.2	ND(0.50)	ND(0.50)	ND(0.50)	ND(0.50)	ND(0.50)	ND(0.50)	ND(0.50)	0.13 J	ND(5.0)
M35P356L12	3608 Hampshire Glen Court	12/19/2006	PM	ND(0.50)	ND(0.50)	ND(0.50)	ND(0.50)	ND(0.50)	ND(0.50)	ND(0.50)	ND(0.50)	ND(0.50)	ND(5.0)

**Table 2 - Historical Private Supply Well Analytical Table**

Inactive Exxon Facility #28077  
 14258 Jarrettsville Pike  
 Phoenix, Maryland

Map/Parcel/Lot	Address	Sample Date	POET Sample Point	MTBE (µg/L)	Benzene (µg/L)	Toluene (µg/L)	Ethyl-benzene (µg/L)	Total Xylenes (µg/L)	Naphthalene (µg/L)	DIPE (µg/L)	ETBE (µg/L)	TAME (µg/L)	TBA (µg/L)
M35P356L12	3608 Hampshire Glen Court	1/9/2007	PE	ND(0.50)	ND(0.50)	ND(0.50)	ND(0.50)	ND(0.50)	ND(0.50)	ND(0.50)	ND(0.50)	ND(0.50)	ND(5.0)
M35P356L12	3608 Hampshire Glen Court	1/9/2007	PI	1.3	ND(0.50)	ND(0.50)	ND(0.50)	ND(0.50)	ND(0.50)	ND(0.50)	ND(0.50)	ND(0.50)	ND(5.0)
M35P356L12	3608 Hampshire Glen Court	1/9/2007	PM	ND(0.50)	ND(0.50)	ND(0.50)	ND(0.50)	ND(0.50)	ND(0.50)	ND(0.50)	ND(0.50)	ND(0.50)	ND(5.0)
M35P356L12	3608 Hampshire Glen Court	1/23/2007	PE	ND(0.50)	ND(0.50)	ND(0.50)	ND(0.50)	ND(0.50)	ND(0.50)	ND(0.50)	ND(0.50)	ND(0.50)	ND(5.0)
M35P356L12	3608 Hampshire Glen Court	1/23/2007	PI	0.87	ND(0.50)	ND(0.50)	ND(0.50)	ND(0.50)	ND(0.50)	ND(0.50)	ND(0.50)	ND(0.50)	ND(5.0)
M35P356L12	3608 Hampshire Glen Court	1/23/2007	PM	ND(0.50)	ND(0.50)	ND(0.50)	ND(0.50)	ND(0.50)	ND(0.50)	ND(0.50)	ND(0.50)	ND(0.50)	ND(5.0)
M35P356L12	3608 Hampshire Glen Court	2/6/2007	PE	ND(0.50)	ND(0.50)	ND(0.50)	ND(0.50)	ND(0.50)	ND(0.50)	ND(0.50)	ND(0.50)	ND(0.50)	ND(5.0)
M35P356L12	3608 Hampshire Glen Court	2/6/2007	PI	1.3	ND(0.50)	ND(0.50)	ND(0.50)	ND(0.50)	ND(0.50)	ND(0.50)	ND(0.50)	ND(0.50)	ND(5.0)
M35P356L12	3608 Hampshire Glen Court	2/6/2007	PM	ND(0.50)	ND(0.50)	ND(0.50)	ND(0.50)	ND(0.50)	ND(0.50)	ND(0.50)	ND(0.50)	ND(0.50)	ND(5.0)
M35P356L12	3608 Hampshire Glen Court	2/20/2007	PE	ND(0.50)	ND(0.50)	ND(0.50)	ND(0.50)	ND(0.50)	ND(0.50)	ND(0.50)	ND(0.50)	ND(0.50)	ND(5.0)
M35P356L12	3608 Hampshire Glen Court	2/20/2007	PI	0.91	ND(0.50)	ND(0.50)	ND(0.50)	ND(0.50)	ND(0.50)	ND(0.50)	ND(0.50)	ND(0.50)	ND(5.0)
M35P356L12	3608 Hampshire Glen Court	2/20/2007	PM	ND(0.50)	ND(0.50)	ND(0.50)	ND(0.50)	ND(0.50)	ND(0.50)	ND(0.50)	ND(0.50)	ND(0.50)	ND(5.0)
M35P356L12	3608 Hampshire Glen Court	3/6/2007	PE	ND(0.50)	ND(0.50)	ND(0.50)	ND(0.50)	ND(0.50)	ND(0.50)	ND(0.50)	ND(0.50)	ND(0.50)	ND(5.0)
M35P356L12	3608 Hampshire Glen Court	3/6/2007	PI	0.51	ND(0.50)	ND(0.50)	ND(0.50)	ND(0.50)	ND(0.50)	ND(0.50)	ND(0.50)	ND(0.50)	ND(5.0)
M35P356L12	3608 Hampshire Glen Court	3/6/2007	PM	ND(0.50)	ND(0.50)	ND(0.50)	ND(0.50)	ND(0.50)	ND(0.50)	ND(0.50)	ND(0.50)	ND(0.50)	ND(5.0)
M35P356L12	3608 Hampshire Glen Court	3/20/2007	PE	ND(0.50)	ND(0.50)	ND(0.50)	ND(0.50)	ND(0.50)	ND(0.50)	ND(0.50)	ND(0.50)	ND(0.50)	ND(5.0)
M35P356L12	3608 Hampshire Glen Court	3/20/2007	PI	0.94	ND(0.50)	ND(0.50)	ND(0.50)	ND(0.50)	ND(0.50)	ND(0.50)	ND(0.50)	ND(0.50)	ND(5.0)
M35P356L12	3608 Hampshire Glen Court	3/20/2007	PM	ND(0.50)	ND(0.50)	ND(0.50)	ND(0.50)	ND(0.50)	ND(0.50)	ND(0.50)	ND(0.50)	ND(0.50)	ND(5.0)
M35P356L12	3608 Hampshire Glen Court	4/3/2007	PE	ND(0.50)	ND(0.50)	ND(0.50)	ND(0.50)	ND(0.50)	ND(0.50)	ND(0.50)	ND(0.50)	ND(0.50)	ND(5.0)
M35P356L12	3608 Hampshire Glen Court	4/3/2007	PI	0.86	ND(0.50)	ND(0.50)	ND(0.50)	ND(0.50)	ND(0.50)	ND(0.50)	ND(0.50)	ND(0.50)	ND(5.0)
M35P356L12	3608 Hampshire Glen Court	4/3/2007	PM	ND(0.50)	ND(0.50)	ND(0.50)	ND(0.50)	ND(0.50)	ND(0.50)	ND(0.50)	ND(0.50)	ND(0.50)	ND(5.0)
M35P356L12	3608 Hampshire Glen Court	4/17/2007	PE	ND(0.50)	ND(0.50)	ND(0.50)	ND(0.50)	ND(0.50)	ND(0.50)	ND(0.50)	ND(0.50)	ND(0.50)	ND(5.0)
M35P356L12	3608 Hampshire Glen Court	4/17/2007	PI	0.88	ND(0.50)	ND(0.50)	ND(0.50)	ND(0.50)	ND(0.50)	ND(0.50)	ND(0.50)	ND(0.50)	ND(5.0)
M35P356L12	3608 Hampshire Glen Court	4/17/2007	PM	ND(0.50)	ND(0.50)	ND(0.50)	ND(0.50)	ND(0.50)	ND(0.50)	ND(0.50)	ND(0.50)	ND(0.50)	ND(5.0)
M35P356L12	3608 Hampshire Glen Court	5/1/2007	PE	ND(0.50)	ND(0.50)	ND(0.50)	ND(0.50)	ND(0.50)	ND(0.50)	ND(0.50)	ND(0.50)	ND(0.50)	ND(5.0)
M35P356L12	3608 Hampshire Glen Court	5/1/2007	PI	1.3	ND(0.50)	ND(0.50)	ND(0.50)	ND(0.50)	ND(0.50)	ND(0.50)	ND(0.50)	ND(0.50)	ND(5.0)
M35P356L12	3608 Hampshire Glen Court	5/1/2007	PM	ND(0.50)	ND(0.50)	ND(0.50)	ND(0.50)	ND(0.50)	ND(0.50)	ND(0.50)	ND(0.50)	ND(0.50)	ND(5.0)
M35P356L12	3608 Hampshire Glen Court	5/15/2007	PE	ND(0.50)	ND(0.50)	ND(0.50)	ND(0.50)	ND(0.50)	ND(0.50)	ND(0.50)	ND(0.50)	ND(0.50)	ND(5.0)
M35P356L12	3608 Hampshire Glen Court	5/15/2007	PI	0.78	ND(0.50)	ND(0.50)	ND(0.50)	ND(0.50)	ND(0.50)	ND(0.50)	ND(0.50)	ND(0.50)	ND(5.0)
M35P356L12	3608 Hampshire Glen Court	5/15/2007	PM	ND(0.50)	ND(0.50)	ND(0.50)	ND(0.50)	ND(0.50)	ND(0.50)	ND(0.50)	ND(0.50)	ND(0.50)	ND(5.0)

**Table 2 - Historical Private Supply Well Analytical Table**

Inactive Exxon Facility #28077  
 14258 Jarrettsville Pike  
 Phoenix, Maryland

Map/Parcel/Lot	Address	Sample Date	POET Sample Point	MTBE (µg/L)	Benzene (µg/L)	Toluene (µg/L)	Ethyl-benzene (µg/L)	Total Xylenes (µg/L)	Naphthalene (µg/L)	DIPE (µg/L)	ETBE (µg/L)	TAME (µg/L)	TBA (µg/L)
M35P356L12	3608 Hampshire Glen Court	5/29/2007	PE	ND(0.50)	ND(0.50)	ND(0.50)	ND(0.50)	ND(0.50)	ND(0.50)	ND(0.50)	ND(0.50)	ND(0.50)	ND(5.0)
M35P356L12	3608 Hampshire Glen Court	5/29/2007	PI	0.78	ND(0.50)	ND(0.50)	ND(0.50)	ND(0.50)	ND(0.50)	ND(0.50)	ND(0.50)	ND(0.50)	ND(5.0)
M35P356L12	3608 Hampshire Glen Court	5/29/2007	PM	ND(0.50)	ND(0.50)	ND(0.50)	ND(0.50)	ND(0.50)	ND(0.50)	ND(0.50)	ND(0.50)	ND(0.50)	ND(5.0)
M35P356L12	3608 Hampshire Glen Court	6/12/2007	PE	ND(0.50)	ND(0.50)	ND(0.50)	ND(0.50)	ND(0.50)	ND(0.50)	ND(0.50)	ND(0.50)	ND(0.50)	ND(5.0)
M35P356L12	3608 Hampshire Glen Court	6/12/2007	PI	1.2	ND(0.50)	ND(0.50)	ND(0.50)	ND(0.50)	ND(0.50)	ND(0.50)	ND(0.50)	ND(0.50)	ND(5.0)
M35P356L12	3608 Hampshire Glen Court	6/12/2007	PM	ND(0.50)	ND(0.50)	ND(0.50)	ND(0.50)	ND(0.50)	ND(0.50)	ND(0.50)	ND(0.50)	ND(0.50)	ND(5.0)
M35P356L12	3608 Hampshire Glen Court	7/10/2007	PE	ND(0.50)	ND(0.50)	ND(0.50)	ND(0.50)	ND(0.50)	ND(0.50)	ND(0.50)	ND(0.50)	ND(0.50)	ND(5.0)
M35P356L12	3608 Hampshire Glen Court	7/10/2007	PI	0.74	ND(0.50)	ND(0.50)	ND(0.50)	ND(0.50)	ND(0.50)	ND(0.50)	ND(0.50)	ND(0.50)	ND(5.0)
M35P356L12	3608 Hampshire Glen Court	7/10/2007	PM	ND(0.50)	ND(0.50)	ND(0.50)	ND(0.50)	ND(0.50)	ND(0.50)	ND(0.50)	ND(0.50)	ND(0.50)	ND(5.0)
M35P356L12	3608 Hampshire Glen Court	7/24/2007	PE	ND(0.50)	ND(0.50)	ND(0.50)	ND(0.50)	ND(0.50)	ND(0.50)	ND(0.50)	ND(0.50)	ND(0.50)	ND(5.0)
M35P356L12	3608 Hampshire Glen Court	7/24/2007	PI	0.60	ND(0.50)	ND(0.50)	ND(0.50)	ND(0.50)	ND(0.50)	ND(0.50)	ND(0.50)	ND(0.50)	ND(5.0)
M35P356L12	3608 Hampshire Glen Court	7/24/2007	PM	ND(0.50)	ND(0.50)	ND(0.50)	ND(0.50)	ND(0.50)	ND(0.50)	ND(0.50)	ND(0.50)	ND(0.50)	ND(5.0)
M35P356L12	3608 Hampshire Glen Court	8/7/2007	PE	ND(0.50)	ND(0.50)	ND(0.50)	ND(0.50)	ND(0.50)	ND(0.50)	ND(0.50)	ND(0.50)	ND(0.50)	ND(5.0)
M35P356L12	3608 Hampshire Glen Court	8/7/2007	PI	0.51	ND(0.50)	ND(0.50)	ND(0.50)	ND(0.50)	ND(0.50)	ND(0.50)	ND(0.50)	ND(0.50)	ND(5.0)
M35P356L12	3608 Hampshire Glen Court	8/7/2007	PM	ND(0.50)	ND(0.50)	ND(0.50)	ND(0.50)	ND(0.50)	ND(0.50)	ND(0.50)	ND(0.50)	ND(0.50)	ND(5.0)
M35P356L12	3608 Hampshire Glen Court	8/21/2007	PE	ND(0.50)	ND(0.50)	ND(0.50)	ND(0.50)	ND(0.50)	ND(0.50)	ND(0.50)	ND(0.50)	ND(0.50)	ND(5.0)
M35P356L12	3608 Hampshire Glen Court	8/21/2007	PI	0.46 J	ND(0.50)	ND(0.50)	ND(0.50)	ND(0.50)	ND(0.50)	ND(0.50)	ND(0.50)	ND(0.50)	ND(5.0)
M35P356L12	3608 Hampshire Glen Court	8/21/2007	PM	ND(0.50)	ND(0.50)	ND(0.50)	ND(0.50)	ND(0.50)	ND(0.50)	ND(0.50)	ND(0.50)	ND(0.50)	ND(5.0)
M35P356L12	3608 Hampshire Glen Court	9/4/2007	PE	ND(0.50)	ND(0.50)	ND(0.50)	ND(0.50)	ND(0.50)	ND(0.50)	ND(0.50)	ND(0.50)	ND(0.50)	ND(5.0)
M35P356L12	3608 Hampshire Glen Court	9/4/2007	PI	0.41 J	ND(0.50)	ND(0.50)	ND(0.50)	ND(0.50)	ND(0.50)	ND(0.50)	ND(0.50)	ND(0.50)	ND(5.0)
M35P356L12	3608 Hampshire Glen Court	9/4/2007	PM	ND(0.50)	ND(0.50)	ND(0.50)	ND(0.50)	ND(0.50)	ND(0.50)	ND(0.50)	ND(0.50)	ND(0.50)	ND(5.0)
M35P356L12	3608 Hampshire Glen Court	9/18/2007	PE	ND(0.50)	ND(0.50)	ND(0.50)	ND(0.50)	ND(0.50)	ND(0.50)	ND(0.50)	ND(0.50)	ND(0.50)	ND(5.0)
M35P356L12	3608 Hampshire Glen Court	9/18/2007	PI	0.36 J	ND(0.50)	ND(0.50)	ND(0.50)	ND(0.50)	ND(0.50)	ND(0.50)	ND(0.50)	ND(0.50)	ND(5.0)
M35P356L12	3608 Hampshire Glen Court	9/18/2007	PM	ND(0.50)	ND(0.50)	ND(0.50)	ND(0.50)	ND(0.50)	ND(0.50)	ND(0.50)	ND(0.50)	ND(0.50)	ND(5.0)
M35P356L12	3608 Hampshire Glen Court	10/2/2007	PE	ND(0.50)	ND(0.50)	ND(0.50)	ND(0.50)	ND(0.50)	ND(0.50)	ND(0.50)	ND(0.50)	ND(0.50)	ND(5.0)
M35P356L12	3608 Hampshire Glen Court	10/2/2007	PI	0.67	ND(0.50)	ND(0.50)	ND(0.50)	ND(0.50)	ND(0.50)	ND(0.50)	ND(0.50)	ND(0.50)	ND(5.0)
M35P356L12	3608 Hampshire Glen Court	10/2/2007	PM	ND(0.50)	ND(0.50)	ND(0.50)	ND(0.50)	ND(0.50)	ND(0.50)	ND(0.50)	ND(0.50)	ND(0.50)	ND(5.0)
M35P356L12	3608 Hampshire Glen Court	10/16/2007	PE	ND(0.50)	ND(0.50)	ND(0.50)	ND(0.50)	ND(0.50)	ND(0.50)	ND(0.50)	ND(0.50)	ND(0.50)	ND(5.0)
M35P356L12	3608 Hampshire Glen Court	10/16/2007	PI	0.25 J	ND(0.50)	ND(0.50)	ND(0.50)	ND(0.50)	ND(0.50)	ND(0.50)	ND(0.50)	ND(0.50)	ND(5.0)
M35P356L12	3608 Hampshire Glen Court	10/16/2007	PM	ND(0.50)	ND(0.50)	ND(0.50)	ND(0.50)	ND(0.50)	ND(0.50)	ND(0.50)	ND(0.50)	ND(0.50)	ND(5.0)

**Table 2 - Historical Private Supply Well Analytical Table**

Inactive Exxon Facility #28077  
 14258 Jarrettsville Pike  
 Phoenix, Maryland

Map/Parcel/Lot	Address	Sample Date	POET Sample Point	MTBE (µg/L)	Benzene (µg/L)	Toluene (µg/L)	Ethyl-benzene (µg/L)	Total Xylenes (µg/L)	Naphthalene (µg/L)	DIPE (µg/L)	ETBE (µg/L)	TAME (µg/L)	TBA (µg/L)
M35P356L12	3608 Hampshire Glen Court	10/30/2007	PE	ND(0.50)	ND(0.50)	ND(0.50)	ND(0.50)	ND(0.50)	ND(0.50)	ND(0.50)	ND(0.50)	ND(0.50)	ND(5.0)
M35P356L12	3608 Hampshire Glen Court	10/30/2007	PI	0.28 J	ND(0.50)	ND(0.50)	ND(0.50)	ND(0.50)	ND(0.50)	ND(0.50)	ND(0.50)	ND(0.50)	ND(5.0)
M35P356L12	3608 Hampshire Glen Court	10/30/2007	PM	ND(0.50)	ND(0.50)	ND(0.50)	ND(0.50)	ND(0.50)	ND(0.50)	ND(0.50)	ND(0.50)	ND(0.50)	ND(5.0)
M35P356L12	3608 Hampshire Glen Court	11/13/2007	PE	ND(0.50)	ND(0.50)	ND(0.50)	ND(0.50)	ND(0.50)	ND(0.50)	ND(0.50)	ND(0.50)	ND(0.50)	ND(5.0)
M35P356L12	3608 Hampshire Glen Court	11/13/2007	PI	0.37 J	ND(0.50)	ND(0.50)	ND(0.50)	ND(0.50)	ND(0.50)	ND(0.50)	ND(0.50)	ND(0.50)	ND(5.0)
M35P356L12	3608 Hampshire Glen Court	11/13/2007	PM	ND(0.50)	ND(0.50)	ND(0.50)	ND(0.50)	ND(0.50)	ND(0.50)	ND(0.50)	ND(0.50)	ND(0.50)	ND(5.0)
M35P356L12	3608 Hampshire Glen Court	11/27/2007	PE	ND(0.50)	ND(0.50)	ND(0.50)	ND(0.50)	ND(0.50)	ND(0.50)	ND(0.50)	ND(0.50)	ND(0.50)	ND(5.0)
M35P356L12	3608 Hampshire Glen Court	11/27/2007	PI	0.26 J	ND(0.50)	ND(0.50)	ND(0.50)	ND(0.50)	ND(0.50)	ND(0.50)	ND(0.50)	ND(0.50)	ND(5.0)
M35P356L12	3608 Hampshire Glen Court	11/27/2007	PM	ND(0.50)	ND(0.50)	ND(0.50)	ND(0.50)	ND(0.50)	ND(0.50)	ND(0.50)	ND(0.50)	ND(0.50)	ND(5.0)
M35P356L12	3608 Hampshire Glen Court	12/11/2007	PE	ND(0.50)	ND(0.50)	ND(0.50)	ND(0.50)	ND(0.50)	ND(0.50)	ND(0.50)	ND(0.50)	ND(0.50)	ND(5.0)
M35P356L12	3608 Hampshire Glen Court	12/11/2007	PI	0.26 J	ND(0.50)	ND(0.50)	ND(0.50)	ND(0.50)	ND(0.50)	ND(0.50)	ND(0.50)	ND(0.50)	ND(5.0)
M35P356L12	3608 Hampshire Glen Court	12/11/2007	PM	ND(0.50)	ND(0.50)	ND(0.50)	ND(0.50)	ND(0.50)	ND(0.50)	ND(0.50)	ND(0.50)	ND(0.50)	ND(5.0)
M35P356L12	3608 Hampshire Glen Court	1/8/2008	PE	ND(0.50)	ND(0.50)	ND(0.50)	ND(0.50)	ND(0.50)	ND(0.50)	ND(0.50)	ND(0.50)	ND(0.50)	ND(5.0)
M35P356L12	3608 Hampshire Glen Court	1/8/2008	PI	0.23 J	ND(0.50)	ND(0.50)	ND(0.50)	ND(0.50)	ND(0.50)	ND(0.50)	ND(0.50)	ND(0.50)	ND(5.0)
M35P356L12	3608 Hampshire Glen Court	1/8/2008	PM	ND(0.50)	ND(0.50)	ND(0.50)	ND(0.50)	ND(0.50)	ND(0.50)	ND(0.50)	ND(0.50)	ND(0.50)	ND(5.0)
M35P356L12	3608 Hampshire Glen Court	2/5/2008	PE	0.25 J	ND(0.50)	ND(0.50)	ND(0.50)	ND(0.50)	ND(0.50)	ND(0.50)	ND(0.50)	ND(0.50)	ND(5.0)
M35P356L12	3608 Hampshire Glen Court	2/5/2008	PI	0.29 J	ND(0.50)	ND(0.50)	ND(0.50)	ND(0.50)	ND(0.50)	ND(0.50)	ND(0.50)	ND(0.50)	ND(5.0)
M35P356L12	3608 Hampshire Glen Court	2/5/2008	PM	0.16 J	ND(0.50)	ND(0.50)	ND(0.50)	ND(0.50)	ND(0.50)	ND(0.50)	ND(0.50)	ND(0.50)	ND(5.0)
M35P356L12	3608 Hampshire Glen Court	4/8/2008	PE	ND(0.50)	ND(0.50)	ND(0.50)	ND(0.50)	ND(0.50)	ND(0.50)	ND(0.50)	ND(0.50)	ND(0.50)	ND(5.0)
M35P356L12	3608 Hampshire Glen Court	4/8/2008	PI	0.25 J	ND(0.50)	ND(0.50)	ND(0.50)	ND(0.50)	ND(0.50)	ND(0.50)	ND(0.50)	ND(0.50)	ND(5.0)
M35P356L12	3608 Hampshire Glen Court	4/8/2008	PM	0.13 J	ND(0.50)	ND(0.50)	ND(0.50)	ND(0.50)	ND(0.50)	ND(0.50)	ND(0.50)	ND(0.50)	ND(5.0)
M35P356L12	3608 Hampshire Glen Court	5/6/2008	PE	ND(0.50)	ND(0.50)	ND(0.50)	ND(0.50)	ND(0.50)	ND(0.50)	ND(0.50)	ND(0.50)	ND(0.50)	ND(5.0)
M35P356L12	3608 Hampshire Glen Court	5/6/2008	PI	0.28 J	ND(0.50)	ND(0.50)	ND(0.50)	ND(0.50)	ND(0.50)	ND(0.50)	ND(0.50)	ND(0.50)	ND(5.0)
M35P356L12	3608 Hampshire Glen Court	5/6/2008	PM	ND(0.50)	ND(0.50)	ND(0.50)	ND(0.50)	ND(0.50)	ND(0.50)	ND(0.50)	ND(0.50)	ND(0.50)	ND(5.0)
M35P356L12	3608 Hampshire Glen Court	6/3/2008	PE	ND(0.50)	ND(0.50)	ND(0.50)	ND(0.50)	ND(0.50)	ND(0.50)	ND(0.50)	ND(0.50)	ND(0.50)	ND(5.0)
M35P356L12	3608 Hampshire Glen Court	6/3/2008	PI	0.31 J	ND(0.50)	ND(0.50)	ND(0.50)	ND(0.50)	ND(0.50)	ND(0.50)	ND(0.50)	ND(0.50)	ND(5.0)
M35P356L12	3608 Hampshire Glen Court	6/3/2008	PM	0.23 J	ND(0.50)	ND(0.50)	ND(0.50)	ND(0.50)	ND(0.50)	ND(0.50)	ND(0.50)	ND(0.50)	ND(5.0)
M35P356L12	3608 Hampshire Glen Court	7/8/2008	PE	ND(0.50)	ND(0.50)	ND(0.50)	ND(0.50)	ND(0.50)	ND(0.50)	ND(0.50)	ND(0.50)	ND(0.50)	ND(5.0)
M35P356L12	3608 Hampshire Glen Court	7/8/2008	PI	0.32 J	ND(0.50)	ND(0.50)	ND(0.50)	ND(0.50)	ND(0.50)	ND(0.50)	ND(0.50)	ND(0.50)	ND(5.0)
M35P356L12	3608 Hampshire Glen Court	7/8/2008	PM	0.30 J	ND(0.50)	ND(0.50)	ND(0.50)	ND(0.50)	ND(0.50)	ND(0.50)	ND(0.50)	ND(0.50)	ND(5.0)



**Table 2 - Historical Private Supply Well Analytical Table**

Inactive Exxon Facility #28077  
 14258 Jarrettsville Pike  
 Phoenix, Maryland

Map/Parcel/Lot	Address	Sample Date	POET Sample Point	MTBE (µg/L)	Benzene (µg/L)	Toluene (µg/L)	Ethyl-benzene (µg/L)	Total Xylenes (µg/L)	Naphthalene (µg/L)	DIPE (µg/L)	ETBE (µg/L)	TAME (µg/L)	TBA (µg/L)
M35P356L12	3608 Hampshire Glen Court	8/5/2008	PE	ND(0.50)	ND(0.50)	ND(0.50)	ND(0.50)	ND(0.50)	ND(0.50)	ND(0.50)	ND(0.50)	ND(0.50)	ND(5.0)
M35P356L12	3608 Hampshire Glen Court	8/5/2008	PI	0.31 J	ND(0.50)	ND(0.50)	ND(0.50)	ND(0.50)	ND(0.50)	ND(0.50)	ND(0.50)	ND(0.50)	ND(5.0)
M35P356L12	3608 Hampshire Glen Court	8/5/2008	PM	0.33 J	ND(0.50)	ND(0.50)	ND(0.50)	ND(0.50)	ND(0.50)	ND(0.50)	ND(0.50)	ND(0.50)	ND(5.0)
M35P356L12	3608 Hampshire Glen Court	9/9/2008	PE	ND(0.50)	ND(0.50)	ND(0.50)	ND(0.50)	ND(0.50)	ND(0.50)	ND(0.50)	ND(0.50)	ND(0.50)	ND(5.0)
M35P356L12	3608 Hampshire Glen Court	9/9/2008	PI	0.24 J	ND(0.50)	ND(0.50)	ND(0.50)	ND(0.50)	ND(0.50)	ND(0.50)	ND(0.50)	ND(0.50)	ND(5.0)
M35P356L12	3608 Hampshire Glen Court	9/9/2008	PM	ND(0.50)	ND(0.50)	ND(0.50)	ND(0.50)	ND(0.50)	ND(0.50)	ND(0.50)	ND(0.50)	ND(0.50)	ND(5.0)
M35P356L12	3608 Hampshire Glen Court	10/7/2008	PE	ND(0.50)	ND(0.50)	ND(0.50)	ND(0.50)	ND(0.50)	ND(0.50)	ND(0.50)	ND(0.50)	ND(0.50)	ND(5.0)
M35P356L12	3608 Hampshire Glen Court	10/7/2008	PI	0.23 J	ND(0.50)	ND(0.50)	ND(0.50)	ND(0.50)	ND(0.50)	ND(0.50)	ND(0.50)	ND(0.50)	ND(5.0)
M35P356L12	3608 Hampshire Glen Court	10/7/2008	PM	ND(0.50)	ND(0.50)	ND(0.50)	ND(0.50)	ND(0.50)	ND(0.50)	ND(0.50)	ND(0.50)	ND(0.50)	ND(5.0)
M35P356L12	3608 Hampshire Glen Court	11/4/2008	PE	ND(0.50)	ND(0.50)	ND(0.50)	ND(0.50)	ND(0.50)	ND(0.50)	ND(0.50)	ND(0.50)	ND(0.50)	ND(5.0)
M35P356L12	3608 Hampshire Glen Court	11/4/2008	PI	0.20 J	ND(0.50)	ND(0.50)	ND(0.50)	ND(0.50)	ND(0.50)	ND(0.50)	ND(0.50)	ND(0.50)	ND(5.0)
M35P356L12	3608 Hampshire Glen Court	11/4/2008	PM	ND(0.50)	ND(0.50)	ND(0.50)	ND(0.50)	ND(0.50)	ND(0.50)	ND(0.50)	ND(0.50)	ND(0.50)	ND(5.0)
M35P356L12	3608 Hampshire Glen Court	12/2/2008	PE	ND(0.50)	ND(0.50)	ND(0.50)	ND(0.50)	ND(0.50)	ND(0.50)	ND(0.50)	ND(0.50)	ND(0.50)	ND(5.0)
M35P356L12	3608 Hampshire Glen Court	12/2/2008	PI	0.17 J	ND(0.50)	ND(0.50)	ND(0.50)	ND(0.50)	ND(0.50)	ND(0.50)	ND(0.50)	ND(0.50)	ND(5.0)
M35P356L12	3608 Hampshire Glen Court	12/2/2008	PM	ND(0.50)	ND(0.50)	ND(0.50)	ND(0.50)	ND(0.50)	ND(0.50)	ND(0.50)	ND(0.50)	ND(0.50)	ND(5.0)
M35P356L12	3608 Hampshire Glen Court	1/6/2009	PE	ND(0.50)	ND(0.50)	ND(0.50)	ND(0.50)	ND(0.50)	ND(0.50)	ND(0.50)	ND(0.50)	ND(0.50)	ND(5.0)
M35P356L12	3608 Hampshire Glen Court	1/6/2009	PI	0.19 J	ND(0.50)	ND(0.50)	ND(0.50)	ND(0.50)	ND(0.50)	ND(0.50)	ND(0.50)	ND(0.50)	ND(5.0)
M35P356L12	3608 Hampshire Glen Court	1/6/2009	PM	ND(0.50)	ND(0.50)	ND(0.50)	ND(0.50)	ND(0.50)	ND(0.50)	ND(0.50)	ND(0.50)	ND(0.50)	ND(5.0)
M35P356L12	3608 Hampshire Glen Court	2/3/2009	PE	ND(0.50)	ND(0.50)	ND(0.50)	ND(0.50)	ND(0.50)	ND(0.50)	ND(0.50)	ND(0.50)	ND(0.50)	ND(5.0)
M35P356L12	3608 Hampshire Glen Court	2/3/2009	PI	0.16 J	ND(0.50)	ND(0.50)	ND(0.50)	ND(0.50)	ND(0.50)	ND(0.50)	ND(0.50)	ND(0.50)	ND(5.0)
M35P356L12	3608 Hampshire Glen Court	2/3/2009	PM	ND(0.50)	ND(0.50)	ND(0.50)	ND(0.50)	ND(0.50)	ND(0.50)	ND(0.50)	ND(0.50)	ND(0.50)	ND(5.0)
M35P356L12	3608 Hampshire Glen Court	2/12/2009	PE	ND(0.50)	ND(0.50)	ND(0.50)	ND(0.50)	ND(0.50)	ND(0.50)	ND(0.50)	ND(0.50)	ND(0.50)	ND(5.0)
M35P356L12	3608 Hampshire Glen Court	2/12/2009	PI	ND(0.50)	ND(0.50)	ND(0.50)	ND(0.50)	ND(0.50)	ND(0.50)	ND(0.50)	ND(0.50)	ND(0.50)	ND(5.0)
M35P356L12	3608 Hampshire Glen Court	2/12/2009	PM	ND(0.50)	ND(0.50)	ND(0.50)	ND(0.50)	ND(0.50)	ND(0.50)	ND(0.50)	ND(0.50)	ND(0.50)	ND(5.0)
M35P356L12	3608 Hampshire Glen Court	3/3/2009	PE	ND(0.50)	ND(0.50)	ND(0.50)	ND(0.50)	ND(0.50)	ND(0.50)	ND(0.50)	ND(0.50)	ND(0.50)	ND(5.0)
M35P356L12	3608 Hampshire Glen Court	3/3/2009	PI	ND(0.50)	ND(0.50)	ND(0.50)	ND(0.50)	ND(0.50)	ND(0.50)	ND(0.50)	ND(0.50)	ND(0.50)	ND(5.0)
M35P356L12	3608 Hampshire Glen Court	3/3/2009	PM	ND(0.50)	ND(0.50)	ND(0.50)	ND(0.50)	ND(0.50)	ND(0.50)	ND(0.50)	ND(0.50)	ND(0.50)	ND(5.0)
M35P356L12	3608 Hampshire Glen Court	4/7/2009	PE	ND(0.50)	ND(0.50)	ND(0.50)	ND(0.50)	ND(0.50)	ND(0.50)	ND(0.50)	ND(0.50)	ND(0.50)	ND(5.0)
M35P356L12	3608 Hampshire Glen Court	4/7/2009	PI	0.18 J	ND(0.50)	ND(0.50)	ND(0.50)	ND(0.50)	ND(0.50)	ND(0.50)	ND(0.50)	ND(0.50)	ND(5.0)
M35P356L12	3608 Hampshire Glen Court	4/7/2009	PM	ND(0.50)	ND(0.50)	ND(0.50)	ND(0.50)	ND(0.50)	ND(0.50)	ND(0.50)	ND(0.50)	ND(0.50)	ND(5.0)

**Table 2 - Historical Private Supply Well Analytical Table**

Inactive Exxon Facility #28077  
 14258 Jarrettsville Pike  
 Phoenix, Maryland

Map/Parcel/Lot	Address	Sample Date	POET Sample Point	MTBE (µg/L)	Benzene (µg/L)	Toluene (µg/L)	Ethyl-benzene (µg/L)	Total Xylenes (µg/L)	Naphthalene (µg/L)	DIPE (µg/L)	ETBE (µg/L)	TAME (µg/L)	TBA (µg/L)
M35P356L12	3608 Hampshire Glen Court	5/5/2009	PE	ND(0.50)	ND(0.50)	ND(0.50)	ND(0.50)	ND(0.50)	ND(0.50)	ND(0.50)	ND(0.50)	ND(0.50)	ND(5.0)
M35P356L12	3608 Hampshire Glen Court	5/5/2009	PI	0.21 J	ND(0.50)	ND(0.50)	ND(0.50)	ND(0.50)	ND(0.50)	ND(0.50)	ND(0.50)	ND(0.50)	ND(5.0)
M35P356L12	3608 Hampshire Glen Court	5/5/2009	PM	ND(0.50)	ND(0.50)	ND(0.50)	ND(0.50)	ND(0.50)	ND(0.50)	ND(0.50)	ND(0.50)	ND(0.50)	ND(5.0)
M35P356L12	3608 Hampshire Glen Court	6/2/2009	PE	ND(0.50)	ND(0.50)	ND(0.50)	ND(0.50)	ND(0.50)	ND(0.50)	ND(0.50)	ND(0.50)	ND(0.50)	ND(5.0)
M35P356L12	3608 Hampshire Glen Court	6/2/2009	PI	0.19 J	ND(0.50)	ND(0.50)	ND(0.50)	ND(0.50)	ND(0.50)	ND(0.50)	ND(0.50)	ND(0.50)	ND(5.0)
M35P356L12	3608 Hampshire Glen Court	6/2/2009	PM	ND(0.50)	ND(0.50)	ND(0.50)	ND(0.50)	ND(0.50)	ND(0.50)	ND(0.50)	ND(0.50)	ND(0.50)	ND(5.0)
M35P356L12	3608 Hampshire Glen Court	7/21/2009	PE	ND(0.50)	ND(0.50)	ND(0.50)	ND(0.50)	ND(0.50)	ND(0.50)	ND(0.50)	ND(0.50)	ND(0.50)	ND(5.0)
M35P356L12	3608 Hampshire Glen Court	7/21/2009	PI	0.33 J	ND(0.50)	ND(0.50)	ND(0.50)	ND(0.50)	ND(0.50)	ND(0.50)	ND(0.50)	ND(0.50)	ND(5.0)
M35P356L12	3608 Hampshire Glen Court	7/21/2009	PM	ND(0.50)	ND(0.50)	ND(0.50)	ND(0.50)	ND(0.50)	ND(0.50)	ND(0.50)	ND(0.50)	ND(0.50)	ND(5.0)
M35P356L12	3608 Hampshire Glen Court	8/5/2009	PE	ND(0.50)	ND(0.50)	ND(0.50)	ND(0.50)	ND(0.50)	ND(0.50)	ND(0.50)	ND(0.50)	ND(0.50)	ND(5.0)
M35P356L12	3608 Hampshire Glen Court	8/5/2009	PI	0.28 J	ND(0.50)	ND(0.50)	ND(0.50)	ND(0.50)	ND(0.50)	ND(0.50)	ND(0.50)	ND(0.50)	ND(5.0)
M35P356L12	3608 Hampshire Glen Court	8/5/2009	PM	ND(0.50)	ND(0.50)	ND(0.50)	ND(0.50)	ND(0.50)	ND(0.50)	ND(0.50)	ND(0.50)	ND(0.50)	ND(5.0)
M35P356L12	3608 Hampshire Glen Court	9/1/2009	PE	ND(0.50)	ND(0.50)	ND(0.50)	ND(0.50)	ND(0.50)	ND(0.50)	ND(0.50)	ND(0.50)	ND(0.50)	ND(5.0)
M35P356L12	3608 Hampshire Glen Court	9/1/2009	PI	0.23 J	ND(0.50)	ND(0.50)	ND(0.50)	ND(0.50)	ND(0.50)	ND(0.50)	ND(0.50)	ND(0.50)	ND(5.0)
M35P356L12	3608 Hampshire Glen Court	9/1/2009	PM	ND(0.50)	ND(0.50)	ND(0.50)	ND(0.50)	ND(0.50)	ND(0.50)	ND(0.50)	ND(0.50)	ND(0.50)	ND(5.0)
M35P356L12	3608 Hampshire Glen Court	10/6/2009	PE	ND(0.50)	ND(0.50)	ND(0.50)	ND(0.50)	ND(0.50)	ND(0.50)	ND(0.50)	ND(0.50)	ND(0.50)	ND(5.0)
M35P356L12	3608 Hampshire Glen Court	10/6/2009	PI	0.18 J	ND(0.50)	ND(0.50)	ND(0.50)	ND(0.50)	ND(0.50)	ND(0.50)	ND(0.50)	ND(0.50)	ND(5.0)
M35P356L12	3608 Hampshire Glen Court	10/6/2009	PM	ND(0.50)	ND(0.50)	ND(0.50)	ND(0.50)	ND(0.50)	ND(0.50)	ND(0.50)	ND(0.50)	ND(0.50)	ND(5.0)
M35P356L12	3608 Hampshire Glen Court	11/3/2009	PE	ND(0.50)	ND(0.50)	ND(0.50)	ND(0.50)	ND(0.50)	ND(0.50)	ND(0.50)	ND(0.50)	ND(0.50)	ND(5.0)
M35P356L12	3608 Hampshire Glen Court	11/3/2009	PI	0.22 J	ND(0.50)	ND(0.50)	ND(0.50)	ND(0.50)	ND(0.50)	ND(0.50)	ND(0.50)	ND(0.50)	ND(5.0)
M35P356L12	3608 Hampshire Glen Court	11/3/2009	PM	ND(0.50)	ND(0.50)	ND(0.50)	ND(0.50)	ND(0.50)	ND(0.50)	ND(0.50)	ND(0.50)	ND(0.50)	ND(5.0)
M35P356L12	3608 Hampshire Glen Court	12/8/2009	PE	ND(0.50)	ND(0.50)	ND(0.50)	ND(0.50)	ND(0.50)	ND(0.50)	ND(0.50)	ND(0.50)	ND(0.50)	ND(5.0)
M35P356L12	3608 Hampshire Glen Court	12/8/2009	PI	0.22 J	ND(0.50)	ND(0.50)	ND(0.50)	ND(0.50)	ND(0.50)	ND(0.50)	ND(0.50)	ND(0.50)	ND(5.0)
M35P356L12	3608 Hampshire Glen Court	12/8/2009	PM	ND(0.50)	ND(0.50)	ND(0.50)	ND(0.50)	ND(0.50)	ND(0.50)	ND(0.50)	ND(0.50)	ND(0.50)	ND(5.0)
M35P356L12	3608 Hampshire Glen Court	1/5/2010	PE	ND(0.50)	ND(0.50)	ND(0.50)	ND(0.50)	ND(0.50)	ND(0.50)	ND(0.50)	ND(0.50)	ND(0.50)	ND(5.0)
M35P356L12	3608 Hampshire Glen Court	1/5/2010	PI	0.25 J	ND(0.50)	ND(0.50)	ND(0.50)	ND(0.50)	ND(0.50)	ND(0.50)	ND(0.50)	ND(0.50)	ND(5.0)
M35P356L12	3608 Hampshire Glen Court	1/5/2010	PM	ND(0.50)	ND(0.50)	ND(0.50)	ND(0.50)	ND(0.50)	ND(0.50)	ND(0.50)	ND(0.50)	ND(0.50)	ND(5.0)
M35P356L12	3608 Hampshire Glen Court	2/2/2010	PE	ND(0.50)	ND(0.50)	ND(0.50)	ND(0.50)	ND(0.50)	ND(0.50)	ND(0.50)	ND(0.50)	ND(0.50)	ND(5.0)
M35P356L12	3608 Hampshire Glen Court	2/2/2010	PI	0.31 J	ND(0.50)	ND(0.50)	ND(0.50)	ND(0.50)	ND(0.50)	ND(0.50)	ND(0.50)	ND(0.50)	ND(5.0)
M35P356L12	3608 Hampshire Glen Court	2/2/2010	PM	ND(0.50)	ND(0.50)	ND(0.50)	ND(0.50)	ND(0.50)	ND(0.50)	ND(0.50)	ND(0.50)	ND(0.50)	ND(5.0)

**Table 2 - Historical Private Supply Well Analytical Table**

Inactive Exxon Facility #28077  
 14258 Jarrettsville Pike  
 Phoenix, Maryland

Map/Parcel/Lot	Address	Sample Date	POET Sample Point	MTBE (µg/L)	Benzene (µg/L)	Toluene (µg/L)	Ethyl-benzene (µg/L)	Total Xylenes (µg/L)	Naphthalene (µg/L)	DIPE (µg/L)	ETBE (µg/L)	TAME (µg/L)	TBA (µg/L)
M35P356L12	3608 Hampshire Glen Court	3/2/2010	PE	ND(0.50)	ND(0.50)	ND(0.50)	ND(0.50)	ND(0.50)	ND(0.50)	ND(0.50)	ND(0.50)	ND(0.50)	ND(5.0)
M35P356L12	3608 Hampshire Glen Court	3/2/2010	PI	0.26 J	ND(0.50)	ND(0.50)	ND(0.50)	ND(0.50)	ND(0.50)	ND(0.50)	ND(0.50)	ND(0.50)	ND(5.0)
M35P356L12	3608 Hampshire Glen Court	3/2/2010	PM	ND(0.50)	ND(0.50)	ND(0.50)	ND(0.50)	ND(0.50)	ND(0.50)	ND(0.50)	ND(0.50)	ND(0.50)	ND(5.0)
M35P356L12	3608 Hampshire Glen Court	4/6/2010	PE	ND(0.50)	ND(0.50)	ND(0.50)	ND(0.50)	ND(0.50)	ND(0.50)	ND(0.50)	ND(0.50)	ND(0.50)	ND(5.0)
M35P356L12	3608 Hampshire Glen Court	4/6/2010	PI	0.30 J	ND(0.50)	ND(0.50)	ND(0.50)	ND(0.50)	ND(0.50)	ND(0.50)	ND(0.50)	ND(0.50)	ND(5.0)
M35P356L12	3608 Hampshire Glen Court	4/6/2010	PM	ND(0.50)	ND(0.50)	ND(0.50)	ND(0.50)	ND(0.50)	ND(0.50)	ND(0.50)	ND(0.50)	ND(0.50)	ND(5.0)
M35P356L12	3608 Hampshire Glen Court	5/4/2010	PE	ND(0.50)	ND(0.50)	ND(0.50)	ND(0.50)	ND(0.50)	ND(0.50)	ND(0.50)	ND(0.50)	ND(0.50)	ND(5.0)
M35P356L12	3608 Hampshire Glen Court	5/4/2010	PI	0.24 J	ND(0.50)	ND(0.50)	ND(0.50)	ND(0.50)	ND(0.50)	ND(0.50)	ND(0.50)	ND(0.50)	ND(5.0)
M35P356L12	3608 Hampshire Glen Court	5/4/2010	PM	ND(0.50)	ND(0.50)	ND(0.50)	ND(0.50)	ND(0.50)	ND(0.50)	ND(0.50)	ND(0.50)	ND(0.50)	ND(5.0)
M35P356L12	3608 Hampshire Glen Court	6/8/2010	PE	ND(0.50)	ND(0.50)	ND(0.50)	ND(0.50)	ND(0.50)	ND(0.50)	ND(0.50)	ND(0.50)	ND(0.50)	ND(5.0)
M35P356L12	3608 Hampshire Glen Court	6/8/2010	PI	ND(0.50)	ND(0.50)	ND(0.50)	ND(0.50)	ND(0.50)	ND(0.50)	ND(0.50)	ND(0.50)	ND(0.50)	ND(5.0)
M35P356L12	3608 Hampshire Glen Court	6/8/2010	PM	ND(0.50)	ND(0.50)	ND(0.50)	ND(0.50)	ND(0.50)	ND(0.50)	ND(0.50)	ND(0.50)	ND(0.50)	ND(5.0)
M35P356L12	3608 Hampshire Glen Court	7/13/2010	PE	ND(0.50)	ND(0.50)	ND(0.50)	ND(0.50)	ND(0.50)	ND(0.50)	ND(0.50)	ND(0.50)	ND(0.50)	ND(5.0)
M35P356L12	3608 Hampshire Glen Court	7/13/2010	PI	ND(0.50)	ND(0.50)	ND(0.50)	ND(0.50)	ND(0.50)	ND(0.50)	ND(0.50)	ND(0.50)	ND(0.50)	ND(5.0)
M35P356L12	3608 Hampshire Glen Court	7/13/2010	PM	ND(0.50)	ND(0.50)	ND(0.50)	ND(0.50)	ND(0.50)	ND(0.50)	ND(0.50)	ND(0.50)	ND(0.50)	ND(5.0)
M35P356L12	3608 Hampshire Glen Court	8/3/2010	PE	ND(0.50)	ND(0.50)	ND(0.50)	ND(0.50)	ND(0.50)	ND(0.50)	ND(0.50)	ND(0.50)	ND(0.50)	ND(5.0)
M35P356L12	3608 Hampshire Glen Court	8/3/2010	PI	ND(0.50)	ND(0.50)	ND(0.50)	ND(0.50)	ND(0.50)	ND(0.50)	ND(0.50)	ND(0.50)	ND(0.50)	ND(5.0)
M35P356L12	3608 Hampshire Glen Court	8/3/2010	PM	ND(0.50)	ND(0.50)	ND(0.50)	ND(0.50)	ND(0.50)	ND(0.50)	ND(0.50)	ND(0.50)	ND(0.50)	ND(5.0)
M35P356L12	3608 Hampshire Glen Court	9/14/2010	PE	ND(0.50)	ND(0.50)	ND(0.50)	ND(0.50)	ND(0.50)	ND(0.50)	ND(0.50)	ND(0.50)	ND(0.50)	ND(5.0)
M35P356L12	3608 Hampshire Glen Court	9/14/2010	PI	ND(0.50)	ND(0.50)	ND(0.50)	ND(0.50)	ND(0.50)	ND(0.50)	ND(0.50)	ND(0.50)	ND(0.50)	ND(5.0)
M35P356L12	3608 Hampshire Glen Court	9/14/2010	PM	ND(0.50)	ND(0.50)	ND(0.50)	ND(0.50)	ND(0.50)	ND(0.50)	ND(0.50)	ND(0.50)	ND(0.50)	ND(5.0)
M35P356L12	3608 Hampshire Glen Court	10/5/2010	PE	ND(0.50)	ND(0.50)	ND(0.50)	ND(0.50)	ND(0.50)	ND(0.50)	ND(0.50)	ND(0.50)	ND(0.50)	ND(5.0)
M35P356L12	3608 Hampshire Glen Court	10/5/2010	PI	ND(0.50)	ND(0.50)	ND(0.50)	ND(0.50)	ND(0.50)	ND(0.50)	ND(0.50)	ND(0.50)	ND(0.50)	ND(5.0)
M35P356L12	3608 Hampshire Glen Court	10/5/2010	PM	ND(0.50)	ND(0.50)	ND(0.50)	ND(0.50)	ND(0.50)	ND(0.50)	ND(0.50)	ND(0.50)	ND(0.50)	ND(5.0)
M35P356L12	3608 Hampshire Glen Court	11/2/2010	PE	ND(0.50)	ND(0.50)	ND(0.50)	ND(0.50)	ND(0.50)	ND(0.50)	ND(0.50)	ND(0.50)	ND(0.50)	ND(5.0)
M35P356L12	3608 Hampshire Glen Court	11/2/2010	PI	ND(0.50)	ND(0.50)	ND(0.50)	ND(0.50)	ND(0.50)	ND(0.50)	ND(0.50)	ND(0.50)	ND(0.50)	ND(5.0)
M35P356L12	3608 Hampshire Glen Court	11/2/2010	PM	ND(0.50)	ND(0.50)	ND(0.50)	ND(0.50)	ND(0.50)	ND(0.50)	ND(0.50)	ND(0.50)	ND(0.50)	ND(5.0)
M35P356L12	3608 Hampshire Glen Court	12/7/2010	PE	ND(0.50)	ND(0.50)	ND(0.50)	ND(0.50)	ND(0.50)	ND(0.50)	ND(0.50)	ND(0.50)	ND(0.50)	ND(5.0)
M35P356L12	3608 Hampshire Glen Court	12/7/2010	PI	ND(0.50)	ND(0.50)	ND(0.50)	ND(0.50)	ND(0.50)	ND(0.50)	ND(0.50)	ND(0.50)	ND(0.50)	ND(5.0)
M35P356L12	3608 Hampshire Glen Court	12/7/2010	PM	ND(0.50)	ND(0.50)	ND(0.50)	ND(0.50)	ND(0.50)	ND(0.50)	ND(0.50)	ND(0.50)	ND(0.50)	ND(5.0)

**Table 2 - Historical Private Supply Well Analytical Table**

Inactive Exxon Facility #28077  
 14258 Jarrettsville Pike  
 Phoenix, Maryland

Map/Parcel/Lot	Address	Sample Date	POET Sample Point	MTBE (µg/L)	Benzene (µg/L)	Toluene (µg/L)	Ethyl-benzene (µg/L)	Total Xylenes (µg/L)	Naphthalene (µg/L)	DIPE (µg/L)	ETBE (µg/L)	TAME (µg/L)	TBA (µg/L)
M35P356L12	3608 Hampshire Glen Court	1/4/2011	PE	ND(0.50)	ND(0.50)	ND(0.50)	ND(0.50)	ND(0.50)	ND(0.50)	ND(0.50)	ND(0.50)	ND(0.50)	ND(5.0)
M35P356L12	3608 Hampshire Glen Court	1/4/2011	PI	ND(0.50)	ND(0.50)	ND(0.50)	ND(0.50)	ND(0.50)	ND(0.50)	ND(0.50)	ND(0.50)	ND(0.50)	ND(5.0)
M35P356L12	3608 Hampshire Glen Court	1/4/2011	PM	ND(0.50)	ND(0.50)	ND(0.50)	ND(0.50)	ND(0.50)	ND(0.50)	ND(0.50)	ND(0.50)	ND(0.50)	ND(5.0)
M35P356L12	3608 Hampshire Glen Court	2/8/2011	PE	ND(0.50)	ND(0.50)	ND(0.50)	ND(0.50)	ND(0.50)	ND(0.50)	ND(0.50)	ND(0.50)	ND(0.50)	ND(5.0)
M35P356L12	3608 Hampshire Glen Court	2/8/2011	PI	ND(0.50)	ND(0.50)	ND(0.50)	ND(0.50)	ND(0.50)	ND(0.50)	ND(0.50)	ND(0.50)	ND(0.50)	ND(5.0)
M35P356L12	3608 Hampshire Glen Court	2/8/2011	PM	ND(0.50)	ND(0.50)	ND(0.50)	ND(0.50)	ND(0.50)	ND(0.50)	ND(0.50)	ND(0.50)	ND(0.50)	ND(5.0)
M35P356L12	3608 Hampshire Glen Court	3/8/2011	PE	ND(0.50)	ND(0.50)	ND(0.50)	ND(0.50)	ND(0.50)	ND(0.50)	ND(0.50)	ND(0.50)	ND(0.50)	ND(5.0)
M35P356L12	3608 Hampshire Glen Court	3/8/2011	PI	ND(0.50)	ND(0.50)	ND(0.50)	ND(0.50)	ND(0.50)	ND(0.50)	ND(0.50)	ND(0.50)	ND(0.50)	ND(5.0)
M35P356L12	3608 Hampshire Glen Court	3/8/2011	PM	ND(0.50)	ND(0.50)	ND(0.50)	ND(0.50)	ND(0.50)	ND(0.50)	ND(0.50)	ND(0.50)	ND(0.50)	ND(5.0)
M35P356L12	3608 Hampshire Glen Court	4/5/2011	PE	ND(0.50)	ND(0.50)	ND(0.50)	ND(0.50)	ND(0.50)	ND(0.50)	ND(0.50)	ND(0.50)	ND(0.50)	ND(5.0)
M35P356L12	3608 Hampshire Glen Court	4/5/2011	PI	ND(0.50)	ND(0.50)	ND(0.50)	ND(0.50)	ND(0.50)	ND(0.50)	ND(0.50)	ND(0.50)	ND(0.50)	ND(5.0)
M35P356L12	3608 Hampshire Glen Court	4/5/2011	PM	ND(0.50)	ND(0.50)	ND(0.50)	ND(0.50)	ND(0.50)	ND(0.50)	ND(0.50)	ND(0.50)	ND(0.50)	ND(5.0)
M35P356L12	3608 Hampshire Glen Court	5/3/2011	PE	ND(0.50)	ND(0.50)	ND(0.50)	ND(0.50)	ND(0.50)	ND(0.50)	ND(0.50)	ND(0.50)	ND(0.50)	ND(5.0)
M35P356L12	3608 Hampshire Glen Court	5/3/2011	PI	ND(0.50)	ND(0.50)	ND(0.50)	ND(0.50)	ND(0.50)	ND(0.50)	ND(0.50)	ND(0.50)	ND(0.50)	ND(5.0)
M35P356L12	3608 Hampshire Glen Court	5/3/2011	PM	ND(0.50)	ND(0.50)	ND(0.50)	ND(0.50)	ND(0.50)	ND(0.50)	ND(0.50)	ND(0.50)	ND(0.50)	ND(5.0)
M35P356L12	3608 Hampshire Glen Court	6/7/2011	PE	ND(0.50)	ND(0.50)	ND(0.50)	ND(0.50)	ND(0.50)	ND(0.50)	ND(0.50)	ND(0.50)	ND(0.50)	ND(5.0)
M35P356L12	3608 Hampshire Glen Court	6/7/2011	PI	0.17 J	ND(0.50)	ND(0.50)	ND(0.50)	ND(0.50)	ND(0.50)	ND(0.50)	ND(0.50)	ND(0.50)	ND(5.0)
M35P356L12	3608 Hampshire Glen Court	6/7/2011	PM	ND(0.50)	ND(0.50)	ND(0.50)	ND(0.50)	ND(0.50)	ND(0.50)	ND(0.50)	ND(0.50)	ND(0.50)	ND(5.0)
M35P356L12	3608 Hampshire Glen Court	7/12/2011	PE	ND(0.50)	ND(0.50)	ND(0.50)	ND(0.50)	ND(0.50)	ND(0.50)	ND(0.50)	ND(0.50)	ND(0.50)	ND(5.0)
M35P356L12	3608 Hampshire Glen Court	7/12/2011	PI	0.17 J	ND(0.50)	ND(0.50)	ND(0.50)	ND(0.50)	ND(0.50)	ND(0.50)	ND(0.50)	ND(0.50)	ND(5.0)
M35P356L12	3608 Hampshire Glen Court	7/12/2011	PM	ND(0.50)	ND(0.50)	ND(0.50)	ND(0.50)	ND(0.50)	ND(0.50)	ND(0.50)	ND(0.50)	ND(0.50)	ND(5.0)
M35P356L12	3608 Hampshire Glen Court	8/19/2011	PE	ND(0.50)	ND(0.50)	ND(0.50)	ND(0.50)	ND(0.50)	ND(0.50)	ND(0.50)	ND(0.50)	ND(0.50)	ND(5.0)
M35P356L12	3608 Hampshire Glen Court	8/19/2011	PI	0.17 J	ND(0.50)	ND(0.50)	ND(0.50)	ND(0.50)	ND(0.50)	ND(0.50)	ND(0.50)	ND(0.50)	ND(5.0)
M35P356L12	3608 Hampshire Glen Court	8/19/2011	PM	ND(0.50)	ND(0.50)	ND(0.50)	ND(0.50)	ND(0.50)	ND(0.50)	ND(0.50)	ND(0.50)	ND(0.50)	ND(5.0)
M35P356L12	3608 Hampshire Glen Court	9/13/2011	PE	ND(0.50)	ND(0.50)	ND(0.50)	ND(0.50)	ND(0.50)	ND(0.50)	ND(0.50)	ND(0.50)	ND(0.50)	ND(5.0)
M35P356L12	3608 Hampshire Glen Court	9/13/2011	PI	0.16 J	ND(0.50)	0.60	ND(0.50)	ND(0.50)	ND(0.50)	ND(0.50)	ND(0.50)	ND(0.50)	ND(5.0)
M35P356L12	3608 Hampshire Glen Court	9/13/2011	PM	ND(0.50)	ND(0.50)	ND(0.50)	ND(0.50)	ND(0.50)	ND(0.50)	ND(0.50)	ND(0.50)	ND(0.50)	ND(5.0)
M35P356L12	3608 Hampshire Glen Court	10/4/2011	PE	ND(0.50)	ND(0.50)	ND(0.50)	ND(0.50)	ND(0.50)	ND(0.50)	ND(0.50)	ND(0.50)	ND(0.50)	ND(5.0)
M35P356L12	3608 Hampshire Glen Court	10/4/2011	PI	0.13 J	ND(0.50)	ND(0.50)	ND(0.50)	ND(0.50)	ND(0.50)	ND(0.50)	ND(0.50)	ND(0.50)	ND(5.0)
M35P356L12	3608 Hampshire Glen Court	10/4/2011	PM	ND(0.50)	ND(0.50)	ND(0.50)	ND(0.50)	ND(0.50)	ND(0.50)	ND(0.50)	ND(0.50)	ND(0.50)	ND(5.0)

**Table 2 - Historical Private Supply Well Analytical Table**

Inactive Exxon Facility #28077  
 14258 Jarrettsville Pike  
 Phoenix, Maryland

Map/Parcel/Lot	Address	Sample Date	POET Sample Point	MTBE (µg/L)	Benzene (µg/L)	Toluene (µg/L)	Ethyl-benzene (µg/L)	Total Xylenes (µg/L)	Naphthalene (µg/L)	DIPE (µg/L)	ETBE (µg/L)	TAME (µg/L)	TBA (µg/L)
M35P356L12	3608 Hampshire Glen Court	11/8/2011	PE	ND(0.50)	ND(0.50)	ND(0.50)	ND(0.50)	ND(0.50)	ND(0.50)	ND(0.50)	ND(0.50)	ND(0.50)	ND(5.0)
M35P356L12	3608 Hampshire Glen Court	11/8/2011	PI	0.15 J	ND(0.50)	ND(0.50)	ND(0.50)	ND(0.50)	ND(0.50)	ND(0.50)	ND(0.50)	ND(0.50)	ND(5.0)
M35P356L12	3608 Hampshire Glen Court	11/8/2011	PM	ND(0.50)	ND(0.50)	ND(0.50)	ND(0.50)	ND(0.50)	ND(0.50)	ND(0.50)	ND(0.50)	ND(0.50)	ND(5.0)
M35P356L12	3608 Hampshire Glen Court	12/6/2011	PE	ND(0.50)	ND(0.50)	ND(0.50)	ND(0.50)	ND(0.50)	ND(0.50)	ND(0.50)	ND(0.50)	ND(0.50)	ND(5.0)
M35P356L12	3608 Hampshire Glen Court	12/6/2011	PI	0.18 J	ND(0.50)	ND(0.50)	ND(0.50)	ND(0.50)	ND(0.50)	ND(0.50)	ND(0.50)	ND(0.50)	ND(5.0)
M35P356L12	3608 Hampshire Glen Court	12/6/2011	PM	ND(0.50)	ND(0.50)	ND(0.50)	ND(0.50)	ND(0.50)	ND(0.50)	ND(0.50)	ND(0.50)	ND(0.50)	ND(5.0)
M35P356L12	3608 Hampshire Glen Court	1/9/2012	PE	ND(0.50)	ND(0.50)	ND(0.50)	ND(0.50)	ND(0.50)	ND(0.50)	ND(0.50)	ND(0.50)	ND(0.50)	ND(5.0)
M35P356L12	3608 Hampshire Glen Court	1/9/2012	PI	0.14 J	ND(0.50)	ND(0.50)	ND(0.50)	ND(0.50)	ND(0.50)	ND(0.50)	ND(0.50)	ND(0.50)	ND(5.0)
M35P356L12	3608 Hampshire Glen Court	1/9/2012	PM	ND(0.50)	ND(0.50)	ND(0.50)	ND(0.50)	ND(0.50)	ND(0.50)	ND(0.50)	ND(0.50)	ND(0.50)	ND(5.0)
M35P356L12	3608 Hampshire Glen Court	2/7/2012	PE	ND(0.50)	ND(0.50)	ND(0.50)	ND(0.50)	ND(0.50)	ND(0.50)	ND(0.50)	ND(0.50)	ND(0.50)	ND(5.0)
M35P356L12	3608 Hampshire Glen Court	2/7/2012	PI	0.13 J	ND(0.50)	ND(0.50)	ND(0.50)	ND(0.50)	ND(0.50)	ND(0.50)	ND(0.50)	ND(0.50)	ND(5.0)
M35P356L12	3608 Hampshire Glen Court	2/7/2012	PM	ND(0.50)	ND(0.50)	ND(0.50)	ND(0.50)	ND(0.50)	ND(0.50)	ND(0.50)	ND(0.50)	ND(0.50)	ND(5.0)
M35P356L12	3608 Hampshire Glen Court	3/6/2012	PE	ND(0.50)	ND(0.50)	ND(0.50)	ND(0.50)	ND(0.50)	ND(0.50)	ND(0.50)	ND(0.50)	ND(0.50)	ND(5.0)
M35P356L12	3608 Hampshire Glen Court	3/6/2012	PI	0.096 J	ND(0.50)	ND(0.50)	ND(0.50)	ND(0.50)	ND(0.50)	ND(0.50)	ND(0.50)	ND(0.50)	ND(5.0)
M35P356L12	3608 Hampshire Glen Court	3/6/2012	PM	ND(0.50)	ND(0.50)	ND(0.50)	ND(0.50)	ND(0.50)	ND(0.50)	ND(0.50)	ND(0.50)	ND(0.50)	ND(5.0)
M35P356L12	3608 Hampshire Glen Court	5/8/2012	PE	ND(0.50)	ND(0.50)	ND(0.50)	ND(0.50)	ND(0.50)	ND(0.50)	ND(0.50)	ND(0.50)	ND(0.50)	ND(5.0)
M35P356L12	3608 Hampshire Glen Court	5/8/2012	PI	0.10 J	ND(0.50)	ND(0.50)	ND(0.50)	ND(0.50)	ND(0.50)	ND(0.50)	ND(0.50)	ND(0.50)	ND(5.0)
M35P356L12	3608 Hampshire Glen Court	5/8/2012	PM	ND(0.50)	ND(0.50)	ND(0.50)	ND(0.50)	ND(0.50)	ND(0.50)	ND(0.50)	ND(0.50)	ND(0.50)	ND(5.0)
M35P356L12	3608 Hampshire Glen Court	6/5/2012	PE	ND(0.50)	ND(0.50)	ND(0.50)	ND(0.50)	ND(0.50)	ND(0.50)	ND(0.50)	ND(0.50)	ND(0.50)	ND(5.0)
M35P356L12	3608 Hampshire Glen Court	6/5/2012	PI	0.11 J	ND(0.50)	ND(0.50)	ND(0.50)	ND(0.50)	ND(0.50)	ND(0.50)	ND(0.50)	ND(0.50)	ND(5.0)
M35P356L12	3608 Hampshire Glen Court	6/5/2012	PM	0.28 J	ND(0.50)	ND(0.50)	ND(0.50)	ND(0.50)	ND(0.50)	ND(0.50)	ND(0.50)	ND(0.50)	ND(5.0)
M35P356L12	3608 Hampshire Glen Court	7/3/2012	PE	ND(0.50)	ND(0.50)	ND(0.50)	ND(0.50)	ND(0.50)	ND(0.50)	ND(0.50)	ND(0.50)	ND(0.50)	ND(5.0)
M35P356L12	3608 Hampshire Glen Court	7/3/2012	PI	0.10 J	ND(0.50)	ND(0.50)	ND(0.50)	ND(0.50)	ND(0.50)	ND(0.50)	ND(0.50)	ND(0.50)	ND(5.0)
M35P356L12	3608 Hampshire Glen Court	7/3/2012	PM	ND(0.50)	ND(0.50)	ND(0.50)	ND(0.50)	ND(0.50)	ND(0.50)	ND(0.50)	ND(0.50)	ND(0.50)	ND(5.0)
M35P356L12	3608 Hampshire Glen Court	8/7/2012	PE	ND(0.50)	ND(0.50)	ND(0.50)	ND(0.50)	ND(0.50)	ND(0.50)	ND(0.50)	ND(0.50)	ND(0.50)	ND(5.0)
M35P356L12	3608 Hampshire Glen Court	8/7/2012	PI	0.12 J	ND(0.50)	ND(0.50)	ND(0.50)	ND(0.50)	ND(0.50)	ND(0.50)	ND(0.50)	ND(0.50)	ND(5.0)
M35P356L12	3608 Hampshire Glen Court	8/7/2012	PM	ND(0.50)	ND(0.50)	ND(0.50)	ND(0.50)	ND(0.50)	ND(0.50)	ND(0.50)	ND(0.50)	ND(0.50)	ND(5.0)
M35P356L12	3608 Hampshire Glen Court	9/11/2012	PE	ND(0.50)	ND(0.50)	ND(0.50)	ND(0.50)	ND(0.50)	ND(0.50)	ND(0.50)	ND(0.50)	ND(0.50)	ND(5.0)
M35P356L12	3608 Hampshire Glen Court	9/11/2012	PI	ND(0.50)	ND(0.50)	ND(0.50)	ND(0.50)	ND(0.50)	ND(0.50)	ND(0.50)	ND(0.50)	ND(0.50)	ND(5.0)
M35P356L12	3608 Hampshire Glen Court	9/11/2012	PM	ND(0.50)	ND(0.50)	ND(0.50)	ND(0.50)	ND(0.50)	ND(0.50)	ND(0.50)	ND(0.50)	ND(0.50)	ND(5.0)

**Table 2 - Historical Private Supply Well Analytical Table**

Inactive Exxon Facility #28077  
 14258 Jarrettsville Pike  
 Phoenix, Maryland

Map/Parcel/Lot	Address	Sample Date	POET Sample Point	MTBE (µg/L)	Benzene (µg/L)	Toluene (µg/L)	Ethyl-benzene (µg/L)	Total Xylenes (µg/L)	Naphthalene (µg/L)	DIPE (µg/L)	ETBE (µg/L)	TAME (µg/L)	TBA (µg/L)
M35P356L12	3608 Hampshire Glen Court	10/2/2012	PE	ND(0.50)	ND(0.50)	ND(0.50)	ND(0.50)	ND(0.50)	ND(0.50)	ND(0.50)	ND(0.50)	ND(0.50)	ND(5.0)
M35P356L12	3608 Hampshire Glen Court	10/2/2012	PI	0.11 J	ND(0.50)	ND(0.50)	ND(0.50)	ND(0.50)	ND(0.50)	ND(0.50)	ND(0.50)	ND(0.50)	ND(5.0)
M35P356L12	3608 Hampshire Glen Court	10/2/2012	PM	ND(0.50)	ND(0.50)	ND(0.50)	ND(0.50)	ND(0.50)	ND(0.50)	ND(0.50)	ND(0.50)	ND(0.50)	ND(5.0)
M35P356L12	3608 Hampshire Glen Court	10/24/2012	PE	ND(0.50)	ND(0.50)	ND(0.50)	ND(0.50)	ND(0.50)	ND(0.50)	ND(0.50)	ND(0.50)	ND(0.50)	ND(5.0)
M35P356L12	3608 Hampshire Glen Court	10/24/2012	PI	0.083 J	ND(0.50)	ND(0.50)	ND(0.50)	ND(0.50)	ND(0.50)	ND(0.50)	ND(0.50)	ND(0.50)	ND(5.0)
M35P356L12	3608 Hampshire Glen Court	10/24/2012	PM	ND(0.50)	ND(0.50)	ND(0.50)	ND(0.50)	ND(0.50)	ND(0.50)	ND(0.50)	ND(0.50)	ND(0.50)	ND(5.0)
M35P356L12	3608 Hampshire Glen Court	11/6/2012	PE	ND(0.50)	ND(0.50)	ND(0.50)	ND(0.50)	ND(0.50)	ND(0.50)	ND(0.50)	ND(0.50)	ND(0.50)	ND(5.0)
M35P356L12	3608 Hampshire Glen Court	11/6/2012	PI	0.10 J	ND(0.50)	ND(0.50)	ND(0.50)	ND(0.50)	ND(0.50)	ND(0.50)	ND(0.50)	ND(0.50)	ND(5.0)
M35P356L12	3608 Hampshire Glen Court	11/6/2012	PM	ND(0.50)	ND(0.50)	ND(0.50)	ND(0.50)	ND(0.50)	ND(0.50)	ND(0.50)	ND(0.50)	ND(0.50)	ND(5.0)
M35P356L12	3608 Hampshire Glen Court	12/4/2012	PE	ND(0.50)	ND(0.50)	ND(0.50)	ND(0.50)	ND(0.50)	ND(0.50)	ND(0.50)	ND(0.50)	ND(0.50)	ND(5.0)
M35P356L12	3608 Hampshire Glen Court	12/4/2012	PI	0.084 J	ND(0.50)	ND(0.50)	ND(0.50)	ND(0.50)	ND(0.50)	ND(0.50)	ND(0.50)	ND(0.50)	ND(5.0)
M35P356L12	3608 Hampshire Glen Court	12/4/2012	PM	ND(0.50)	ND(0.50)	ND(0.50)	ND(0.50)	ND(0.50)	ND(0.50)	ND(0.50)	ND(0.50)	ND(0.50)	ND(5.0)
M35P356L12	3608 Hampshire Glen Court	1/8/2013	PE	ND(0.50)	ND(0.50)	ND(0.50)	ND(0.50)	ND(0.50)	ND(0.50)	ND(0.50)	ND(0.50)	ND(0.50)	ND(5.0)
M35P356L12	3608 Hampshire Glen Court	1/8/2013	PI	0.071 J	ND(0.50)	ND(0.50)	ND(0.50)	ND(0.50)	ND(0.50)	ND(0.50)	ND(0.50)	ND(0.50)	ND(5.0)
M35P356L12	3608 Hampshire Glen Court	1/8/2013	PM	ND(0.50)	ND(0.50)	ND(0.50)	ND(0.50)	ND(0.50)	ND(0.50)	ND(0.50)	ND(0.50)	ND(0.50)	ND(5.0)
M35P356L12	3608 Hampshire Glen Court	2/5/2013	PE	ND(0.50)	ND(0.50)	ND(0.50)	ND(0.50)	ND(0.50)	ND(0.50)	ND(0.50)	ND(0.50)	ND(0.50)	ND(5.0)
M35P356L12	3608 Hampshire Glen Court	2/5/2013	PI	0.089 J	ND(0.50)	ND(0.50)	ND(0.50)	ND(0.50)	ND(0.50)	ND(0.50)	ND(0.50)	ND(0.50)	ND(5.0)
M35P356L12	3608 Hampshire Glen Court	2/5/2013	PM	ND(0.50)	ND(0.50)	ND(0.50)	ND(0.50)	ND(0.50)	ND(0.50)	ND(0.50)	ND(0.50)	ND(0.50)	ND(5.0)
M35P356L12	3608 Hampshire Glen Court	3/5/2013	PE	ND(0.50)	ND(0.50)	ND(0.50)	ND(0.50)	ND(0.50)	ND(0.50)	ND(0.50)	ND(0.50)	ND(0.50)	ND(5.0)
M35P356L12	3608 Hampshire Glen Court	3/5/2013	PI	0.083 J	ND(0.50)	ND(0.50)	ND(0.50)	ND(0.50)	ND(0.50)	ND(0.50)	ND(0.50)	ND(0.50)	ND(5.0)
M35P356L12	3608 Hampshire Glen Court	3/5/2013	PM	ND(0.50)	ND(0.50)	ND(0.50)	ND(0.50)	ND(0.50)	ND(0.50)	ND(0.50)	ND(0.50)	ND(0.50)	ND(5.0)
M35P356L12	3608 Hampshire Glen Court	4/2/2013	PE	ND(0.50)	ND(0.50)	ND(0.50)	ND(0.50)	ND(0.50)	ND(0.50)	ND(0.50)	ND(0.50)	ND(0.50)	ND(5.0)
M35P356L12	3608 Hampshire Glen Court	4/2/2013	PI	ND(0.50)	ND(0.50)	ND(0.50)	ND(0.50)	ND(0.50)	ND(0.50)	ND(0.50)	ND(0.50)	ND(0.50)	ND(5.0)
M35P356L12	3608 Hampshire Glen Court	4/2/2013	PM	ND(0.50)	ND(0.50)	ND(0.50)	ND(0.50)	ND(0.50)	ND(0.50)	ND(0.50)	ND(0.50)	ND(0.50)	ND(5.0)
M35P356L12	3608 Hampshire Glen Court	5/7/2013	PE	ND(0.50)	ND(0.50)	ND(0.50)	ND(0.50)	ND(0.50)	ND(0.50)	ND(0.50)	ND(0.50)	ND(0.50)	ND(5.0)
M35P356L12	3608 Hampshire Glen Court	5/7/2013	PI	ND(0.50)	ND(0.50)	ND(0.50)	ND(0.50)	ND(0.50)	ND(0.50)	ND(0.50)	ND(0.50)	ND(0.50)	ND(5.0)
M35P356L12	3608 Hampshire Glen Court	5/7/2013	PM	ND(0.50)	ND(0.50)	ND(0.50)	ND(0.50)	ND(0.50)	ND(0.50)	ND(0.50)	ND(0.50)	ND(0.50)	ND(5.0)
M35P356L12	3608 Hampshire Glen Court	6/4/2013	PE	ND(0.50)	ND(0.50)	ND(0.50)	ND(0.50)	ND(0.50)	ND(0.50)	ND(0.50)	ND(0.50)	ND(0.50)	ND(5.0)
M35P356L12	3608 Hampshire Glen Court	6/4/2013	PI	ND(0.50)	ND(0.50)	ND(0.50)	ND(0.50)	ND(0.50)	ND(0.50)	ND(0.50)	ND(0.50)	ND(0.50)	ND(5.0)
M35P356L12	3608 Hampshire Glen Court	6/4/2013	PM	ND(0.50)	ND(0.50)	ND(0.50)	ND(0.50)	ND(0.50)	ND(0.50)	ND(0.50)	ND(0.50)	ND(0.50)	ND(5.0)



**Table 2 - Historical Private Supply Well Analytical Table**

Inactive Exxon Facility #28077  
 14258 Jarrettsville Pike  
 Phoenix, Maryland

Map/Parcel/Lot	Address	Sample Date	POET Sample Point	MTBE (µg/L)	Benzene (µg/L)	Toluene (µg/L)	Ethyl-benzene (µg/L)	Total Xylenes (µg/L)	Naphthalene (µg/L)	DIPE (µg/L)	ETBE (µg/L)	TAME (µg/L)	TBA (µg/L)
M35P356L12	3608 Hampshire Glen Court	7/2/2013	PE	ND(0.50)	ND(0.50)	ND(0.50)	ND(0.50)	ND(0.50)	ND(0.50)	ND(0.50)	ND(0.50)	ND(0.50)	ND(5.0)
M35P356L12	3608 Hampshire Glen Court	7/2/2013	PI	ND(0.50)	ND(0.50)	ND(0.50)	ND(0.50)	ND(0.50)	ND(0.50)	ND(0.50)	ND(0.50)	ND(0.50)	ND(5.0)
M35P356L12	3608 Hampshire Glen Court	7/2/2013	PM	ND(0.50)	ND(0.50)	ND(0.50)	ND(0.50)	ND(0.50)	ND(0.50)	ND(0.50)	ND(0.50)	ND(0.50)	ND(5.0)
M35P356L12	3608 Hampshire Glen Court	7/29/2013	PE	ND(0.50)	ND(0.50)	ND(0.50)	ND(0.50)	ND(0.50)	ND(0.50)	ND(0.50)	ND(0.50)	ND(0.50)	ND(5.0)
M35P356L12	3608 Hampshire Glen Court	7/29/2013	PI	ND(0.50)	ND(0.50)	ND(0.50)	ND(0.50)	ND(0.50)	ND(0.50)	ND(0.50)	ND(0.50)	ND(0.50)	ND(5.0)
M35P356L12	3608 Hampshire Glen Court	7/29/2013	PM	ND(0.50)	ND(0.50)	ND(0.50)	ND(0.50)	ND(0.50)	ND(0.50)	ND(0.50)	ND(0.50)	ND(0.50)	ND(5.0)
M35P356L12	3608 Hampshire Glen Court	9/12/2013	PE	ND(0.50)	ND(0.50)	ND(0.50)	ND(0.50)	ND(0.50)	ND(0.50)	ND(0.50)	ND(0.50)	ND(0.50)	ND(5.0)
M35P356L12	3608 Hampshire Glen Court	9/12/2013	PI	0.12 J	ND(0.50)	ND(0.50)	ND(0.50)	ND(0.50)	ND(0.50)	ND(0.50)	ND(0.50)	ND(0.50)	ND(5.0)
M35P356L12	3608 Hampshire Glen Court	9/12/2013	PM	ND(0.50)	ND(0.50)	ND(0.50)	ND(0.50)	ND(0.50)	ND(0.50)	ND(0.50)	ND(0.50)	ND(0.50)	ND(5.0)
M35P356L12	3608 Hampshire Glen Court	10/8/2013	PE	ND(0.50)	ND(0.50)	ND(0.50)	ND(0.50)	ND(0.50)	ND(0.50)	ND(0.50)	ND(0.50)	ND(0.50)	3.6 J
M35P356L12	3608 Hampshire Glen Court	10/8/2013	PI	ND(0.50)	ND(0.50)	ND(0.50)	ND(0.50)	ND(0.50)	ND(0.50)	ND(0.50)	ND(0.50)	ND(0.50)	ND(5.0)
M35P356L12	3608 Hampshire Glen Court	10/8/2013	PM	ND(0.50)	ND(0.50)	ND(0.50)	ND(0.50)	ND(0.50)	ND(0.50)	ND(0.50)	ND(0.50)	ND(0.50)	ND(5.0)
M35P356L12	3608 Hampshire Glen Court	11/5/2013	PE	ND(0.50)	ND(0.50)	ND(0.50)	ND(0.50)	ND(0.50)	ND(0.50)	ND(0.50)	ND(0.50)	ND(0.50)	ND(5.0)
M35P356L12	3608 Hampshire Glen Court	11/5/2013	PI	ND(0.50)	ND(0.50)	ND(0.50)	ND(0.50)	ND(0.50)	ND(0.50)	ND(0.50)	ND(0.50)	ND(0.50)	ND(5.0)
M35P356L12	3608 Hampshire Glen Court	11/5/2013	PM	ND(0.50)	ND(0.50)	ND(0.50)	ND(0.50)	ND(0.50)	ND(0.50)	ND(0.50)	ND(0.50)	ND(0.50)	ND(5.0)
M35P356L12	3608 Hampshire Glen Court	12/3/2013	PE	ND(0.50)	ND(0.50)	ND(0.50)	ND(0.50)	ND(0.50)	ND(0.50)	ND(0.50)	ND(0.50)	ND(0.50)	ND(5.0)
M35P356L12	3608 Hampshire Glen Court	12/3/2013	PI	ND(0.50)	ND(0.50)	ND(0.50)	ND(0.50)	ND(0.50)	ND(0.50)	ND(0.50)	ND(0.50)	ND(0.50)	ND(5.0)
M35P356L12	3608 Hampshire Glen Court	12/3/2013	PM	ND(0.50)	ND(0.50)	ND(0.50)	ND(0.50)	ND(0.50)	ND(0.50)	ND(0.50)	ND(0.50)	ND(0.50)	ND(5.0)
M35P356L12	3608 Hampshire Glen Court	1/7/2014	PE	ND(0.50)	ND(0.50)	ND(0.50)	ND(0.50)	ND(0.50)	ND(0.50)	ND(0.50)	ND(0.50)	ND(0.50)	ND(5.0)
M35P356L12	3608 Hampshire Glen Court	1/7/2014	PI	ND(0.50)	ND(0.50)	ND(0.50)	ND(0.50)	ND(0.50)	ND(0.50)	ND(0.50)	ND(0.50)	ND(0.50)	ND(5.0)
M35P356L12	3608 Hampshire Glen Court	1/7/2014	PM	ND(0.50)	ND(0.50)	ND(0.50)	ND(0.50)	ND(0.50)	ND(0.50)	ND(0.50)	ND(0.50)	ND(0.50)	ND(5.0)
M35P356L12	3608 Hampshire Glen Court	2/4/2014	PE	ND(0.50)	ND(0.50)	ND(0.50)	ND(0.50)	ND(0.50)	ND(0.50)	ND(0.50)	ND(0.50)	ND(0.50)	ND(5.0)
M35P356L12	3608 Hampshire Glen Court	2/4/2014	PI	ND(0.50)	ND(0.50)	ND(0.50)	ND(0.50)	ND(0.50)	ND(0.50)	ND(0.50)	ND(0.50)	ND(0.50)	ND(5.0)
M35P356L12	3608 Hampshire Glen Court	2/4/2014	PM	ND(0.50)	ND(0.50)	ND(0.50)	ND(0.50)	ND(0.50)	ND(0.50)	ND(0.50)	ND(0.50)	ND(0.50)	ND(5.0)
M35P356L12	3608 Hampshire Glen Court	3/4/2014	PE	ND(0.50)	ND(0.50)	ND(0.50)	ND(0.50)	ND(0.50)	ND(0.50)	ND(0.50)	ND(0.50)	ND(0.50)	ND(5.0)
M35P356L12	3608 Hampshire Glen Court	3/4/2014	PI	ND(0.50)	ND(0.50)	ND(0.50)	ND(0.50)	ND(0.50)	ND(0.50)	ND(0.50)	ND(0.50)	ND(0.50)	ND(5.0)
M35P356L12	3608 Hampshire Glen Court	3/4/2014	PM	ND(0.50)	ND(0.50)	ND(0.50)	ND(0.50)	ND(0.50)	ND(0.50)	ND(0.50)	ND(0.50)	ND(0.50)	ND(5.0)
M35P356L12	3608 Hampshire Glen Court	5/6/2014	PE	ND(0.50)	ND(0.50)	ND(0.50)	ND(0.50)	ND(0.50)	ND(0.50)	ND(0.50)	ND(0.50)	ND(0.50)	ND(5.0)
M35P356L12	3608 Hampshire Glen Court	5/6/2014	PI	0.077 J	ND(0.50)	ND(0.50)	ND(0.50)	ND(0.50)	ND(0.50)	ND(0.50)	ND(0.50)	ND(0.50)	ND(5.0)
M35P356L12	3608 Hampshire Glen Court	5/6/2014	PM	ND(0.50)	ND(0.50)	ND(0.50)	ND(0.50)	ND(0.50)	ND(0.50)	ND(0.50)	ND(0.50)	ND(0.50)	ND(5.0)

**Table 2 - Historical Private Supply Well Analytical Table**

Inactive Exxon Facility #28077  
 14258 Jarrettsville Pike  
 Phoenix, Maryland

Map/Parcel/Lot	Address	Sample Date	POET Sample Point	MTBE (µg/L)	Benzene (µg/L)	Toluene (µg/L)	Ethyl-benzene (µg/L)	Total Xylenes (µg/L)	Naphthalene (µg/L)	DIPE (µg/L)	ETBE (µg/L)	TAME (µg/L)	TBA (µg/L)
M35P356L12	3608 Hampshire Glen Court	6/3/2014	PE	ND(0.50)	ND(0.50)	ND(0.50)	ND(0.50)	ND(0.50)	ND(0.50)	ND(0.50)	ND(0.50)	ND(0.50)	ND(5.0)
M35P356L12	3608 Hampshire Glen Court	6/3/2014	PI	0.058 J	ND(0.50)	ND(0.50)	ND(0.50)	ND(0.50)	ND(0.50)	ND(0.50)	ND(0.50)	ND(0.50)	ND(5.0)
M35P356L12	3608 Hampshire Glen Court	6/3/2014	PM	ND(0.50)	ND(0.50)	ND(0.50)	ND(0.50)	ND(0.50)	ND(0.50)	ND(0.50)	ND(0.50)	ND(0.50)	ND(5.0)
M35P356L12	3608 Hampshire Glen Court	7/7/2014	PE	ND(0.50)	ND(0.50)	ND(0.50)	ND(0.50)	ND(0.50)	ND(0.50)	ND(0.50)	ND(0.50)	ND(0.50)	ND(5.0)
M35P356L12	3608 Hampshire Glen Court	7/7/2014	PI	0.070 J	ND(0.50)	ND(0.50)	ND(0.50)	ND(0.50)	ND(0.50)	ND(0.50)	ND(0.50)	ND(0.50)	ND(5.0)
M35P356L12	3608 Hampshire Glen Court	7/7/2014	PM	ND(0.50)	ND(0.50)	ND(0.50)	ND(0.50)	ND(0.50)	ND(0.50)	ND(0.50)	ND(0.50)	ND(0.50)	ND(5.0)
M35P356L12	3608 Hampshire Glen Court	8/4/2014	PE	ND(0.50)	ND(0.50)	ND(0.50)	ND(0.50)	ND(0.50)	ND(0.50)	ND(0.50)	ND(0.50)	ND(0.50)	ND(5.0)
M35P356L12	3608 Hampshire Glen Court	8/4/2014	PI	0.14 J	ND(0.50)	ND(0.50)	ND(0.50)	ND(0.50)	ND(0.50)	ND(0.50)	ND(0.50)	ND(0.50)	ND(5.0)
M35P356L12	3608 Hampshire Glen Court	8/4/2014	PM	ND(0.50)	ND(0.50)	ND(0.50)	ND(0.50)	ND(0.50)	ND(0.50)	ND(0.50)	ND(0.50)	ND(0.50)	ND(5.0)
M35P356L12	3608 Hampshire Glen Court	9/8/2014	PE	ND(0.50)	ND(0.50)	ND(0.50)	ND(0.50)	ND(0.50)	ND(0.50)	ND(0.50)	ND(0.50)	ND(0.50)	ND(5.0)
M35P356L12	3608 Hampshire Glen Court	9/8/2014	PI	0.28 J	ND(0.50)	ND(0.50)	ND(0.50)	ND(0.50)	ND(0.50)	ND(0.50)	ND(0.50)	ND(0.50)	ND(5.0)
M35P356L12	3608 Hampshire Glen Court	9/8/2014	PM	ND(0.50)	ND(0.50)	ND(0.50)	ND(0.50)	ND(0.50)	ND(0.50)	ND(0.50)	ND(0.50)	ND(0.50)	ND(5.0)
M35P356L12	3608 Hampshire Glen Court	10/6/2014	PE	ND(0.50)	ND(0.50)	ND(0.50)	ND(0.50)	ND(0.50)	ND(0.50)	ND(0.50)	ND(0.50)	ND(0.50)	2.5 J
M35P356L12	3608 Hampshire Glen Court	10/6/2014	PI	0.34 J	ND(0.50)	ND(0.50)	ND(0.50)	ND(0.50)	ND(0.50)	ND(0.50)	ND(0.50)	ND(0.50)	ND(5.0)
M35P356L12	3608 Hampshire Glen Court	10/6/2014	PM	ND(0.50)	ND(0.50)	ND(0.50)	ND(0.50)	ND(0.50)	ND(0.50)	ND(0.50)	ND(0.50)	ND(0.50)	ND(5.0)
M35P356L12	3608 Hampshire Glen Court	11/3/2014	PE	ND(0.50)	ND(0.50)	ND(0.50)	ND(0.50)	ND(0.50)	ND(0.50)	ND(0.50)	ND(0.50)	ND(0.50)	ND(5.0)
M35P356L12	3608 Hampshire Glen Court	11/3/2014	PI	0.35 J	ND(0.50)	ND(0.50)	ND(0.50)	ND(0.50)	ND(0.50)	ND(0.50)	ND(0.50)	ND(0.50)	ND(5.0)
M35P356L12	3608 Hampshire Glen Court	11/3/2014	PM	ND(0.50)	ND(0.50)	ND(0.50)	ND(0.50)	ND(0.50)	ND(0.50)	ND(0.50)	ND(0.50)	ND(0.50)	ND(5.0)
M35P356L12	3608 Hampshire Glen Court	12/1/2014	PE	ND(0.50)	ND(0.50)	ND(0.50)	ND(0.50)	ND(0.50)	ND(0.50)	ND(0.50)	ND(0.50)	ND(0.50)	ND(5.0)
M35P356L12	3608 Hampshire Glen Court	12/1/2014	PI	0.35 J	ND(0.50)	ND(0.50)	ND(0.50)	ND(0.50)	ND(0.50)	ND(0.50)	ND(0.50)	ND(0.50)	ND(5.0)
M35P356L12	3608 Hampshire Glen Court	12/1/2014	PM	ND(0.50)	ND(0.50)	ND(0.50)	ND(0.50)	ND(0.50)	ND(0.50)	ND(0.50)	ND(0.50)	ND(0.50)	0.89 J
M35P356L12	3608 Hampshire Glen Court	1/5/2015	PE	ND(0.5)	ND(0.5)	ND(0.5)	ND(0.5)	ND(0.5)	ND(0.5)	ND(0.5)	ND(0.5)	ND(0.5)	ND(25)
M35P356L12	3608 Hampshire Glen Court	1/5/2015	PI	ND(0.5)	ND(0.5)	ND(0.5)	ND(0.5)	ND(0.5)	ND(0.5)	ND(0.5)	ND(0.5)	ND(0.5)	ND(25)
M35P356L12	3608 Hampshire Glen Court	1/5/2015	PM	0.3 J	ND(0.5)	ND(0.5)	ND(0.5)	ND(0.5)	ND(0.5)	ND(0.5)	ND(0.5)	ND(0.5)	ND(25)
M35P356L12	3608 Hampshire Glen Court	2/2/2015	PE	ND(0.5)	ND(0.5)	ND(0.5)	ND(0.5)	ND(0.5)	ND(0.5)	ND(0.5)	ND(0.5)	ND(0.5)	ND(25)
M35P356L12	3608 Hampshire Glen Court	2/2/2015	PI	0.2 J	ND(0.5)	ND(0.5)	ND(0.5)	ND(0.5)	ND(0.5)	ND(0.5)	ND(0.5)	ND(0.5)	ND(25)
M35P356L12	3608 Hampshire Glen Court	2/2/2015	PM	ND(0.5)	ND(0.5)	ND(0.5)	ND(0.5)	ND(0.5)	ND(0.5)	ND(0.5)	ND(0.5)	ND(0.5)	ND(25)
M35P356L12	3608 Hampshire Glen Court	3/2/2015	PE	ND(0.5)	ND(0.5)	ND(0.5)	ND(0.5)	ND(0.5)	ND(0.5)	ND(0.5)	ND(0.5)	ND(0.5)	ND(25)
M35P356L12	3608 Hampshire Glen Court	3/2/2015	PI	0.2 J	ND(0.5)	ND(0.5)	ND(0.5)	ND(0.5)	ND(0.5)	ND(0.5)	ND(0.5)	ND(0.5)	ND(25)
M35P356L12	3608 Hampshire Glen Court	3/2/2015	PM	ND(0.5)	ND(0.5)	ND(0.5)	ND(0.5)	ND(0.5)	ND(0.5)	ND(0.5)	ND(0.5)	ND(0.5)	ND(25)

**Table 2 - Historical Private Supply Well Analytical Table**

Inactive Exxon Facility #28077  
 14258 Jarrettsville Pike  
 Phoenix, Maryland

Map/Parcel/Lot	Address	Sample Date	POET Sample Point	MTBE (µg/L)	Benzene (µg/L)	Toluene (µg/L)	Ethyl-benzene (µg/L)	Total Xylenes (µg/L)	Naphthalene (µg/L)	DIPE (µg/L)	ETBE (µg/L)	TAME (µg/L)	TBA (µg/L)
M35P356L12	3608 Hampshire Glen Court	4/16/2015	PE	ND(0.5)	ND(0.5)	ND(0.5)	ND(0.5)	ND(0.5)	ND(0.5)	ND(0.5)	ND(0.5)	ND(0.5)	ND(25)
M35P356L12	3608 Hampshire Glen Court	4/16/2015	PI	0.1 J	ND(0.5)	ND(0.5)	ND(0.5)	ND(0.5)	ND(0.5)	ND(0.5)	ND(0.5)	ND(0.5)	ND(25)
M35P356L12	3608 Hampshire Glen Court	4/16/2015	PM	ND(0.5)	ND(0.5)	ND(0.5)	ND(0.5)	ND(0.5)	ND(0.5)	ND(0.5)	ND(0.5)	ND(0.5)	ND(25)
M35P356L12	3608 Hampshire Glen Court	5/4/2015	PE	ND(0.5)	ND(0.5)	0.1 J	ND(0.5)	ND(0.5)	ND(0.5)	ND(0.5)	ND(0.5)	ND(0.5)	ND(25)
M35P356L12	3608 Hampshire Glen Court	5/4/2015	PI	ND(0.5)	ND(0.5)	0.1 J	ND(0.5)	ND(0.5)	ND(0.5)	ND(0.5)	ND(0.5)	ND(0.5)	ND(25)
M35P356L12	3608 Hampshire Glen Court	5/4/2015	PM	ND(0.5)	ND(0.5)	0.2 J	ND(0.5)	ND(0.5)	ND(0.5)	ND(0.5)	ND(0.5)	ND(0.5)	ND(25)
M35P356L12	3608 Hampshire Glen Court	6/1/2015	PE	ND(0.5)	ND(0.5)	0.1 J	ND(0.5)	ND(0.5)	ND(0.5)	ND(0.5)	ND(0.5)	ND(0.5)	ND(25)
M35P356L12	3608 Hampshire Glen Court	6/1/2015	PI	0.2 J	ND(0.5)	0.1 J	ND(0.5)	ND(0.5)	ND(0.5)	ND(0.5)	ND(0.5)	ND(0.5)	ND(25)
M35P356L12	3608 Hampshire Glen Court	6/1/2015	PM	ND(0.5)	ND(0.5)	0.2 J	ND(0.5)	ND(0.5)	ND(0.5)	ND(0.5)	ND(0.5)	ND(0.5)	ND(25)
M35P356L12	3608 Hampshire Glen Court	7/6/2015	PE	ND(0.5)	ND(0.5)	ND(0.5)	ND(0.5)	ND(0.5)	ND(0.5)	ND(0.5)	ND(0.5)	ND(0.5)	ND(25)
M35P356L12	3608 Hampshire Glen Court	7/6/2015	PI	0.1 J	ND(0.5)	ND(0.5)	ND(0.5)	ND(0.5)	ND(0.5)	ND(0.5)	ND(0.5)	ND(0.5)	ND(25)
M35P356L12	3608 Hampshire Glen Court	7/6/2015	PM	ND(0.5)	ND(0.5)	ND(0.5)	ND(0.5)	ND(0.5)	ND(0.5)	ND(0.5)	ND(0.5)	ND(0.5)	ND(25)
M35P356L12	3608 Hampshire Glen Court	8/3/2015	PE	ND(0.5)	ND(0.5)	ND(0.5)	ND(0.5)	ND(0.5)	ND(0.5)	ND(0.5)	ND(0.5)	ND(0.5)	ND(25)
M35P356L12	3608 Hampshire Glen Court	8/3/2015	PI	0.1 J	ND(0.5)	ND(0.5)	ND(0.5)	ND(0.5)	ND(0.5)	ND(0.5)	ND(0.5)	ND(0.5)	ND(25)
M35P356L12	3608 Hampshire Glen Court	8/3/2015	PM	ND(0.5)	ND(0.5)	ND(0.5)	ND(0.5)	ND(0.5)	ND(0.5)	ND(0.5)	ND(0.5)	ND(0.5)	ND(25)
M35P356L12	3608 Hampshire Glen Court	9/14/2015	PE	ND(0.5)	ND(0.5)	ND(0.5)	ND(0.5)	ND(0.5)	ND(0.5)	ND(0.5)	ND(0.5)	ND(0.5)	ND(25)
M35P356L12	3608 Hampshire Glen Court	9/14/2015	PI	0.1 J	ND(0.5)	ND(0.5)	ND(0.5)	ND(0.5)	ND(0.5)	ND(0.5)	ND(0.5)	ND(0.5)	ND(25)
M35P356L12	3608 Hampshire Glen Court	9/14/2015	PM	ND(0.5)	ND(0.5)	ND(0.5)	ND(0.5)	ND(0.5)	ND(0.5)	ND(0.5)	ND(0.5)	ND(0.5)	ND(25)
M35P356L12	3608 Hampshire Glen Court	10/5/2015	PE	ND(0.5)	ND(0.5)	ND(0.5)	ND(0.5)	ND(0.5)	ND(0.5)	ND(0.5)	ND(0.5)	ND(0.5)	ND(25)
M35P356L12	3608 Hampshire Glen Court	10/5/2015	PI	ND(0.5)	ND(0.5)	ND(0.5)	ND(0.5)	ND(0.5)	ND(0.5)	ND(0.5)	ND(0.5)	ND(0.5)	ND(25)
M35P356L12	3608 Hampshire Glen Court	10/5/2015	PM	0.1 J	ND(0.5)	ND(0.5)	ND(0.5)	ND(0.5)	ND(0.5)	ND(0.5)	ND(0.5)	ND(0.5)	ND(25)
M35P356L12	3608 Hampshire Glen Court	11/2/2015	PE	ND(0.5)	ND(0.5)	ND(0.5)	ND(0.5)	ND(0.5)	ND(0.5)	ND(0.5)	ND(0.5)	ND(0.5)	ND(25)
M35P356L12	3608 Hampshire Glen Court	11/2/2015	PI	ND(0.5)	ND(0.5)	ND(0.5)	ND(0.5)	ND(0.5)	ND(0.5)	ND(0.5)	ND(0.5)	ND(0.5)	ND(25)
M35P356L12	3608 Hampshire Glen Court	11/2/2015	PM	0.1 J	ND(0.5)	ND(0.5)	ND(0.5)	ND(0.5)	ND(0.5)	ND(0.5)	ND(0.5)	ND(0.5)	ND(25)
M35P356L12	3608 Hampshire Glen Court	12/7/2015	PE	ND(0.5)	ND(0.5)	ND(0.5)	ND(0.5)	ND(0.5)	ND(0.5)	ND(0.5)	ND(0.5)	ND(0.5)	ND(25)
M35P356L12	3608 Hampshire Glen Court	12/7/2015	PI	ND(0.5)	ND(0.5)	ND(0.5)	ND(0.5)	ND(0.5)	ND(0.5)	ND(0.5)	ND(0.5)	ND(0.5)	ND(25)
M35P356L12	3608 Hampshire Glen Court	12/7/2015	PM	ND(0.5)	ND(0.5)	ND(0.5)	ND(0.5)	ND(0.5)	ND(0.5)	ND(0.5)	ND(0.5)	ND(0.5)	ND(25)
M35P356L12	3608 Hampshire Glen Court	1/4/2016	PE	ND(0.5)	ND(0.5)	ND(0.5)	ND(0.5)	ND(0.5)	ND(0.5)	ND(0.5)	ND(0.5)	ND(0.5)	ND(25)
M35P356L12	3608 Hampshire Glen Court	1/4/2016	PI	ND(0.5)	ND(0.5)	ND(0.5)	ND(0.5)	ND(0.5)	ND(0.5)	ND(0.5)	ND(0.5)	ND(0.5)	ND(25)
M35P356L12	3608 Hampshire Glen Court	1/4/2016	PM	0.1 J	ND(0.5)	ND(0.5)	ND(0.5)	ND(0.5)	ND(0.5)	ND(0.5)	ND(0.5)	ND(0.5)	ND(25)

**Table 2 - Historical Private Supply Well Analytical Table**

Inactive Exxon Facility #28077  
 14258 Jarrettsville Pike  
 Phoenix, Maryland

Map/Parcel/Lot	Address	Sample Date	POET Sample Point	MTBE (µg/L)	Benzene (µg/L)	Toluene (µg/L)	Ethyl-benzene (µg/L)	Total Xylenes (µg/L)	Naphthalene (µg/L)	DIPE (µg/L)	ETBE (µg/L)	TAME (µg/L)	TBA (µg/L)
M35P356L12	3608 Hampshire Glen Court	2/8/2016	PE	ND(0.5)	ND(0.5)	ND(0.5)	ND(0.5)	ND(0.5)	ND(0.5)	ND(0.5)	ND(0.5)	ND(0.5)	ND(25)
M35P356L12	3608 Hampshire Glen Court	2/8/2016	PI	ND(0.5)	ND(0.5)	ND(0.5)	ND(0.5)	ND(0.5)	ND(0.5)	ND(0.5)	ND(0.5)	ND(0.5)	ND(25)
M35P356L12	3608 Hampshire Glen Court	2/8/2016	PM	0.1 J	ND(0.5)	ND(0.5)	ND(0.5)	ND(0.5)	ND(0.5)	ND(0.5)	ND(0.5)	ND(0.5)	ND(25)
M35P356L12	3608 Hampshire Glen Court	3/7/2016	PE	ND(0.5)	ND(0.5)	ND(0.5)	ND(0.5)	ND(0.5)	ND(0.5)	ND(0.5)	ND(0.5)	ND(0.5)	ND(25)
M35P356L12	3608 Hampshire Glen Court	3/7/2016	PI	ND(0.5)	ND(0.5)	ND(0.5)	ND(0.5)	ND(0.5)	ND(0.5)	ND(0.5)	ND(0.5)	ND(0.5)	ND(25)
M35P356L12	3608 Hampshire Glen Court	3/7/2016	PM	0.1 J	ND(0.5)	ND(0.5)	ND(0.5)	ND(0.5)	ND(0.5)	ND(0.5)	ND(0.5)	ND(0.5)	ND(25)
M35P356L12	3608 Hampshire Glen Court	4/4/2016	PE	ND(0.5)	ND(0.5)	ND(0.5)	ND(0.5)	ND(0.5)	ND(0.5)	ND(0.5)	ND(0.5)	ND(0.5)	ND(25)
M35P356L12	3608 Hampshire Glen Court	4/4/2016	PI	ND(0.5)	ND(0.5)	ND(0.5)	ND(0.5)	ND(0.5)	ND(0.5)	ND(0.5)	ND(0.5)	ND(0.5)	ND(25)
M35P356L12	3608 Hampshire Glen Court	4/4/2016	PM	0.1 J	ND(0.5)	ND(0.5)	ND(0.5)	ND(0.5)	ND(0.5)	ND(0.5)	ND(0.5)	ND(0.5)	ND(25)
M35P356L12	3608 Hampshire Glen Court	5/2/2016	PE	ND(0.5)	ND(0.5)	ND(0.5)	ND(0.5)	ND(0.5)	ND(0.5)	ND(0.5)	ND(0.5)	ND(0.5)	ND(25)
M35P356L12	3608 Hampshire Glen Court	5/2/2016	PI	ND(0.5)	ND(0.5)	ND(0.5)	ND(0.5)	ND(0.5)	ND(0.5)	ND(0.5)	ND(0.5)	ND(0.5)	ND(25)
M35P356L12	3608 Hampshire Glen Court	5/2/2016	PM	ND(0.5)	ND(0.5)	ND(0.5)	ND(0.5)	ND(0.5)	ND(0.5)	ND(0.5)	ND(0.5)	ND(0.5)	ND(25)
M35P356L12	3608 Hampshire Glen Court	6/6/2016	PE	ND(0.5)	ND(0.5)	ND(0.5)	ND(0.5)	ND(0.5)	ND(0.5)	ND(0.5)	ND(0.5)	ND(0.5)	ND(25)
M35P356L12	3608 Hampshire Glen Court	6/6/2016	PI	ND(0.5)	ND(0.5)	ND(0.5)	ND(0.5)	ND(0.5)	ND(0.5)	ND(0.5)	ND(0.5)	ND(0.5)	ND(25)
M35P356L12	3608 Hampshire Glen Court	6/6/2016	PM	ND(0.5)	ND(0.5)	ND(0.5)	ND(0.5)	ND(0.5)	ND(0.5)	ND(0.5)	ND(0.5)	ND(0.5)	ND(25)
M35P356L12	3608 Hampshire Glen Court	8/1/2016	PE	ND(0.5)	ND(0.5)	ND(0.5)	ND(0.5)	ND(0.5)	ND(0.5)	ND(0.5)	ND(0.5)	ND(0.5)	ND(25)
M35P356L12	3608 Hampshire Glen Court	8/1/2016	PI	ND(0.5)	ND(0.5)	ND(0.5)	ND(0.5)	ND(0.5)	ND(0.5)	ND(0.5)	ND(0.5)	ND(0.5)	ND(25)
M35P356L12	3608 Hampshire Glen Court	8/1/2016	PM	0.1 J	ND(0.5)	ND(0.5)	ND(0.5)	ND(0.5)	ND(0.5)	ND(0.5)	ND(0.5)	ND(0.5)	ND(25)
M35P356L12	3608 Hampshire Glen Court	9/12/2016	PE	ND(0.5)	ND(0.5)	ND(0.5)	ND(0.5)	ND(0.5)	ND(0.5)	ND(0.5)	ND(0.5)	ND(0.5)	ND(25)
M35P356L12	3608 Hampshire Glen Court	9/12/2016	PI	ND(0.5)	ND(0.5)	ND(0.5)	ND(0.5)	ND(0.5)	ND(0.5)	ND(0.5)	ND(0.5)	ND(0.5)	ND(25)
M35P356L12	3608 Hampshire Glen Court	9/12/2016	PM	ND(0.5)	ND(0.5)	ND(0.5)	ND(0.5)	ND(0.5)	ND(0.5)	ND(0.5)	ND(0.5)	ND(0.5)	ND(25)
M35P356L12	3608 Hampshire Glen Court	10/3/2016	PE	ND(0.5)	ND(0.5)	ND(0.5)	ND(0.5)	ND(0.5)	ND(0.5)	ND(0.5)	ND(0.5)	ND(0.5)	ND(25)
M35P356L12	3608 Hampshire Glen Court	10/3/2016	PI	ND(0.5)	ND(0.5)	ND(0.5)	ND(0.5)	ND(0.5)	ND(0.5)	ND(0.5)	ND(0.5)	ND(0.5)	ND(25)
M35P356L12	3608 Hampshire Glen Court	10/3/2016	PM	ND(0.5)	ND(0.5)	ND(0.5)	ND(0.5)	ND(0.5)	ND(0.5)	ND(0.5)	ND(0.5)	ND(0.5)	ND(25)
M35P356L12	3608 Hampshire Glen Court	11/7/2016	PE	ND(0.5)	ND(0.5)	ND(0.5)	ND(0.5)	ND(0.5)	ND(0.5)	ND(0.5)	ND(0.5)	ND(0.5)	ND(25)
M35P356L12	3608 Hampshire Glen Court	11/7/2016	PI	ND(0.5)	ND(0.5)	2.3	ND(0.5)	ND(0.5)	ND(0.5)	ND(0.5)	ND(0.5)	ND(0.5)	ND(25)
M35P356L12	3608 Hampshire Glen Court	11/7/2016	PM	ND(0.5)	ND(0.5)	ND(0.5)	ND(0.5)	ND(0.5)	ND(0.5)	ND(0.5)	ND(0.5)	ND(0.5)	ND(25)
M35P356L12	3608 Hampshire Glen Court	1/9/2017	PE	ND(0.5)	ND(0.5)	ND(0.5)	ND(0.5)	ND(0.5)	ND(0.5)	ND(0.5)	ND(0.5)	ND(0.5)	ND(25)
M35P356L12	3608 Hampshire Glen Court	1/9/2017	PI	ND(0.5)	ND(0.5)	ND(0.5)	ND(0.5)	ND(0.5)	ND(0.5)	ND(0.5)	ND(0.5)	ND(0.5)	ND(25)
M35P356L12	3608 Hampshire Glen Court	1/9/2017	PM	ND(0.5)	ND(0.5)	ND(0.5)	ND(0.5)	ND(0.5)	ND(0.5)	ND(0.5)	ND(0.5)	ND(0.5)	ND(25)

**Table 2 - Historical Private Supply Well Analytical Table**

Inactive Exxon Facility #28077  
 14258 Jarrettsville Pike  
 Phoenix, Maryland

Map/Parcel/Lot	Address	Sample Date	POET Sample Point	MTBE (µg/L)	Benzene (µg/L)	Toluene (µg/L)	Ethyl-benzene (µg/L)	Total Xylenes (µg/L)	Naphthalene (µg/L)	DIPE (µg/L)	ETBE (µg/L)	TAME (µg/L)	TBA (µg/L)
M35P356L12	3608 Hampshire Glen Court	2/6/2017	PE	ND(0.5)	ND(0.5)	ND(0.5)	ND(0.5)	ND(0.5)	ND(0.5)	ND(0.5)	ND(0.5)	ND(0.5)	ND(25)
M35P356L12	3608 Hampshire Glen Court	2/6/2017	PI	ND(0.5)	ND(0.5)	ND(0.5)	ND(0.5)	ND(0.5)	ND(0.5)	ND(0.5)	ND(0.5)	ND(0.5)	ND(25)
M35P356L12	3608 Hampshire Glen Court	2/6/2017	PM	0.1 J	ND(0.5)	ND(0.5)	ND(0.5)	ND(0.5)	ND(0.5)	ND(0.5)	ND(0.5)	ND(0.5)	ND(25)
M35P356L12	3608 Hampshire Glen Court	3/6/2017	PE	ND(0.5)	ND(0.5)	ND(0.5)	ND(0.5)	ND(0.5)	ND(0.5)	ND(0.5)	ND(0.5)	ND(0.5)	ND(25)
M35P356L12	3608 Hampshire Glen Court	3/6/2017	PI	ND(0.5)	ND(0.5)	ND(0.5)	ND(0.5)	ND(0.5)	ND(0.5)	ND(0.5)	ND(0.5)	ND(0.5)	ND(25)
M35P356L12	3608 Hampshire Glen Court	3/6/2017	PM	ND(0.5)	ND(0.5)	ND(0.5)	ND(0.5)	ND(0.5)	ND(0.5)	ND(0.5)	ND(0.5)	ND(0.5)	ND(25)
M35P356L12	3608 Hampshire Glen Court	4/3/2017	PE	ND(0.5)	ND(0.5)	ND(0.5)	ND(0.5)	ND(0.5)	ND(0.5)	ND(0.5)	ND(0.5)	ND(0.5)	ND(25)
M35P356L12	3608 Hampshire Glen Court	4/3/2017	PI	0.1 J	ND(0.5)	ND(0.5)	ND(0.5)	ND(0.5)	ND(0.5)	ND(0.5)	ND(0.5)	ND(0.5)	ND(25)
M35P356L12	3608 Hampshire Glen Court	4/3/2017	PM	ND(0.5)	ND(0.5)	ND(0.5)	ND(0.5)	ND(0.5)	ND(0.5)	ND(0.5)	ND(0.5)	ND(0.5)	ND(25)
M35P356L12	3608 Hampshire Glen Court	5/1/2017	PE	ND(0.5)	ND(0.5)	ND(0.5)	ND(0.5)	ND(0.5)	ND(0.5)	ND(0.5)	ND(0.5)	ND(0.5)	ND(25)
M35P356L12	3608 Hampshire Glen Court	5/1/2017	PI	ND(0.5)	ND(0.5)	ND(0.5)	ND(0.5)	ND(0.5)	ND(0.5)	ND(0.5)	ND(0.5)	ND(0.5)	ND(25)
M35P356L12	3608 Hampshire Glen Court	5/1/2017	PM	0.1 J	ND(0.5)	ND(0.5)	ND(0.5)	ND(0.5)	ND(0.5)	ND(0.5)	ND(0.5)	ND(0.5)	ND(25)
M35P356L12	3608 Hampshire Glen Court	6/28/2017	PE	ND(0.5)	ND(0.5)	ND(0.5)	ND(0.5)	ND(0.5)	ND(0.5)	ND(0.5)	ND(0.5)	ND(0.5)	ND(25)
M35P356L12	3608 Hampshire Glen Court	6/28/2017	PI	ND(0.5)	ND(0.5)	ND(0.5)	ND(0.5)	ND(0.5)	ND(0.5)	ND(0.5)	ND(0.5)	ND(0.5)	ND(25)
M35P356L12	3608 Hampshire Glen Court	6/28/2017	PM	ND(0.5)	ND(0.5)	ND(0.5)	ND(0.5)	ND(0.5)	ND(0.5)	ND(0.5)	ND(0.5)	ND(0.5)	ND(25)
M35P356L12	3608 Hampshire Glen Court	7/10/2017	PE	ND(0.5)	ND(0.5)	ND(0.5)	ND(0.5)	ND(0.5)	ND(0.5)	ND(0.5)	ND(0.5)	ND(0.5)	ND(25)
M35P356L12	3608 Hampshire Glen Court	7/10/2017	PI	ND(0.5)	ND(0.5)	ND(0.5)	ND(0.5)	ND(0.5)	ND(0.5)	ND(0.5)	ND(0.5)	ND(0.5)	ND(25)
M35P356L12	3608 Hampshire Glen Court	7/10/2017	PM	0.1 J	ND(0.5)	ND(0.5)	ND(0.5)	ND(0.5)	ND(0.5)	ND(0.5)	ND(0.5)	ND(0.5)	ND(25)
M35P356L12	3608 Hampshire Glen Court	9/12/2017	PE	ND(0.5)	ND(0.5)	ND(0.5)	ND(0.5)	ND(0.5)	ND(0.5)	ND(0.5)	ND(0.5)	ND(0.5)	ND(25)
M35P356L12	3608 Hampshire Glen Court	9/12/2017	PI	ND(0.5)	ND(0.5)	ND(0.5)	ND(0.5)	ND(0.5)	ND(0.5)	ND(0.5)	ND(0.5)	ND(0.5)	ND(25)
M35P356L12	3608 Hampshire Glen Court	9/12/2017	PM	ND(0.5)	ND(0.5)	ND(0.5)	ND(0.5)	ND(0.5)	ND(0.5)	ND(0.5)	ND(0.5)	ND(0.5)	ND(25)
M35P356L12	3608 Hampshire Glen Court	10/2/2017	PE	ND(0.5)	ND(0.5)	ND(0.5)	ND(0.5)	ND(0.5)	ND(0.5)	ND(0.5)	ND(0.5)	ND(0.5)	ND(25)
M35P356L12	3608 Hampshire Glen Court	10/2/2017	PI	ND(0.5)	ND(0.5)	ND(0.5)	ND(0.5)	ND(0.5)	ND(0.5)	ND(0.5)	ND(0.5)	ND(0.5)	ND(25)
M35P356L12	3608 Hampshire Glen Court	10/2/2017	PM	ND(0.5)	ND(0.5)	ND(0.5)	ND(0.5)	ND(0.5)	ND(0.5)	ND(0.5)	ND(0.5)	ND(0.5)	ND(25)
M35P356L12	3608 Hampshire Glen Court	11/6/2017	PE	ND(0.5)	ND(0.5)	ND(0.5)	ND(0.5)	ND(0.5)	ND(0.5)	ND(0.5)	ND(0.5)	ND(0.5)	ND(25)
M35P356L12	3608 Hampshire Glen Court	11/6/2017	PI	ND(0.5)	ND(0.5)	ND(0.5)	ND(0.5)	ND(0.5)	ND(0.5)	ND(0.5)	ND(0.5)	ND(0.5)	ND(25)
M35P356L12	3608 Hampshire Glen Court	11/6/2017	PM	0.1 J	ND(0.5)	ND(0.5)	ND(0.5)	ND(0.5)	ND(0.5)	ND(0.5)	ND(0.5)	ND(0.5)	ND(25)
M35P356L12	3608 Hampshire Glen Court	12/4/2017	PE	ND(0.5)	ND(0.5)	ND(0.5)	ND(0.5)	ND(0.5)	ND(0.5)	ND(0.5)	ND(0.5)	ND(0.5)	ND(25)
M35P356L12	3608 Hampshire Glen Court	12/4/2017	PI	ND(0.5)	ND(0.5)	ND(0.5)	ND(0.5)	ND(0.5)	ND(0.5)	ND(0.5)	ND(0.5)	ND(0.5)	ND(25)
M35P356L12	3608 Hampshire Glen Court	12/4/2017	PM	ND(0.5)	ND(0.5)	ND(0.5)	ND(0.5)	ND(0.5)	ND(0.5)	ND(0.5)	ND(0.5)	ND(0.5)	ND(25)

**Table 2 - Historical Private Supply Well Analytical Table**

Inactive Exxon Facility #28077  
 14258 Jarrettsville Pike  
 Phoenix, Maryland

Map/Parcel/Lot	Address	Sample Date	POET Sample Point	MTBE (µg/L)	Benzene (µg/L)	Toluene (µg/L)	Ethyl-benzene (µg/L)	Total Xylenes (µg/L)	Naphthalene (µg/L)	DIPE (µg/L)	ETBE (µg/L)	TAME (µg/L)	TBA (µg/L)
M35P356L12	3608 Hampshire Glen Court	1/8/2018	PE	ND(0.5)	ND(0.5)	ND(0.5)	ND(0.5)	ND(0.5)	ND(0.5)	ND(0.5)	ND(0.5)	ND(0.5)	ND(25)
M35P356L12	3608 Hampshire Glen Court	1/8/2018	PI	ND(0.5)	ND(0.5)	ND(0.5)	ND(0.5)	ND(0.5)	ND(0.5)	ND(0.5)	ND(0.5)	ND(0.5)	ND(25)
M35P356L12	3608 Hampshire Glen Court	1/8/2018	PM	ND(0.5)	ND(0.5)	ND(0.5)	ND(0.5)	ND(0.5)	ND(0.5)	ND(0.5)	ND(0.5)	ND(0.5)	ND(25)
M35P356L12	3608 Hampshire Glen Court	2/5/2018	PE	ND(0.20)	ND(0.10)	ND(0.10)	ND(0.30)	ND(0.10)	ND(0.30)	ND(0.10)	ND(0.060)	ND(0.10)	ND(0.50)
M35P356L12	3608 Hampshire Glen Court	2/5/2018	PI	ND(0.20)	ND(0.10)	ND(0.10)	ND(0.30)	ND(0.10)	ND(0.30)	ND(0.10)	ND(0.060)	ND(0.10)	ND(0.50)
M35P356L12	3608 Hampshire Glen Court	2/5/2018	PM	ND(0.20)	ND(0.10)	ND(0.10)	ND(0.30)	ND(0.10)	ND(0.30)	ND(0.10)	ND(0.060)	ND(0.10)	ND(0.50)
M35P356L12	3608 Hampshire Glen Court	3/5/2018	PE	ND(0.5)	ND(0.5)	ND(0.5)	ND(0.5)	ND(0.5)	ND(0.5)	ND(0.5)	ND(0.5)	ND(0.5)	ND(25)
M35P356L12	3608 Hampshire Glen Court	3/5/2018	PI	ND(0.5)	ND(0.5)	ND(0.5)	ND(0.5)	ND(0.5)	ND(0.5)	ND(0.5)	ND(0.5)	ND(0.5)	ND(25)
M35P356L12	3608 Hampshire Glen Court	3/5/2018	PM	ND(0.5)	ND(0.5)	ND(0.5)	ND(0.5)	ND(0.5)	ND(0.5)	ND(0.5)	ND(0.5)	ND(0.5)	ND(25)
M35P356L12	3608 Hampshire Glen Court	5/7/2018	PE	ND(0.5)	ND(0.5)	ND(0.5)	ND(0.5)	ND(0.5)	ND(0.5)	ND(0.5)	ND(0.5)	ND(0.5)	ND(25)
M35P356L12	3608 Hampshire Glen Court	5/7/2018	PI	ND(0.5)	ND(0.5)	ND(0.5)	ND(0.5)	ND(0.5)	ND(0.5)	ND(0.5)	ND(0.5)	ND(0.5)	ND(25)
M35P356L12	3608 Hampshire Glen Court	5/7/2018	PM	ND(0.5)	ND(0.5)	ND(0.5)	ND(0.5)	ND(0.5)	ND(0.5)	ND(0.5)	ND(0.5)	ND(0.5)	ND(25)
M35P356L12	3608 Hampshire Glen Court	6/4/2018	PE	ND(0.5)	ND(0.5)	ND(0.5)	ND(0.5)	ND(0.5)	ND(0.5)	ND(0.5)	ND(0.5)	ND(0.5)	ND(25)
M35P356L12	3608 Hampshire Glen Court	6/4/2018	PI	ND(0.5)	ND(0.5)	ND(0.5)	ND(0.5)	ND(0.5)	ND(0.5)	ND(0.5)	ND(0.5)	ND(0.5)	ND(25)
M35P356L12	3608 Hampshire Glen Court	6/4/2018	PM	0.1 J	ND(0.5)	ND(0.5)	ND(0.5)	ND(0.5)	ND(0.5)	ND(0.5)	ND(0.5)	ND(0.5)	ND(25)
M35P356L12	3608 Hampshire Glen Court	9/7/2018	PE	ND(0.5)	ND(0.5)	ND(0.5)	ND(0.5)	ND(0.5)	ND(0.5)	ND(0.5)	ND(0.5)	ND(0.5)	ND(25)
M35P356L12	3608 Hampshire Glen Court	9/7/2018	PI	ND(0.5)	ND(0.5)	ND(0.5)	ND(0.5)	ND(0.5)	ND(0.5)	ND(0.5)	ND(0.5)	ND(0.5)	ND(25)
M35P356L12	3608 Hampshire Glen Court	9/7/2018	PM	ND(0.5)	ND(0.5)	ND(0.5)	ND(0.5)	ND(0.5)	ND(0.5)	ND(0.5)	ND(0.5)	ND(0.5)	ND(25)
M35P356L12	3608 Hampshire Glen Court	1/14/2019	PI	ND(0.5)	ND(0.5)	ND(0.5)	ND(0.5)	ND(0.5)	ND(0.5)	ND(0.5)	ND(0.5)	ND(0.5)	ND(25)
M35P356L12	3608 Hampshire Glen Court	7/8/2019	PE	ND(0.5)	ND(0.5)	ND(0.5)	ND(0.5)	ND(0.5)	ND(0.5)	ND(0.5)	ND(0.5)	ND(0.5)	ND(25)
M35P356L12	3608 Hampshire Glen Court	7/8/2019	PI	ND(0.5)	ND(0.5)	ND(0.5)	ND(0.5)	ND(0.5)	ND(0.5)	ND(0.5)	ND(0.5)	ND(0.5)	ND(25)
M35P356L12	3608 Hampshire Glen Court	7/8/2019	PM	ND(0.5)	ND(0.5)	ND(0.5)	ND(0.5)	ND(0.5)	ND(0.5)	ND(0.5)	ND(0.5)	ND(0.5)	ND(25)
M35P356L20	14355 Hampshire Knob Drive	4/4/2006		ND(0.50)	ND(0.50)	ND(0.50)	ND(0.50)	ND(0.50)	ND(0.50)	ND(0.50)	ND(0.50)	ND(0.50)	ND(5.0)
M35P356L20	14355 Hampshire Knob Drive	2/20/2007		ND(0.50)	ND(0.50)	ND(0.50)	ND(0.50)	ND(0.50)	ND(0.50)	ND(0.50)	ND(0.50)	ND(0.50)	ND(5.0)
M35P356L20	14355 Hampshire Knob Drive	4/11/2007		ND(0.50)	ND(0.50)	ND(0.50)	ND(0.50)	ND(0.50)	ND(0.50)	ND(0.50)	ND(0.50)	ND(0.50)	ND(5.0)
M35P356L20	14355 Hampshire Knob Drive	8/6/2007		ND(0.50)	ND(0.50)	ND(0.50)	ND(0.50)	ND(0.50)	ND(0.50)	ND(0.50)	ND(0.50)	ND(0.50)	ND(5.0)
M35P356L20	14355 Hampshire Knob Drive	10/23/2007		ND(0.50)	ND(0.50)	ND(0.50)	ND(0.50)	ND(0.50)	ND(0.50)	ND(0.50)	ND(0.50)	ND(0.50)	ND(5.0)
M35P356L20	14355 Hampshire Knob Drive	2/4/2008		ND(0.50)	ND(0.50)	ND(0.50)	ND(0.50)	ND(0.50)	ND(0.50)	ND(0.50)	ND(0.50)	ND(0.50)	ND(5.0)
M35P356L20	14355 Hampshire Knob Drive	4/3/2008		ND(0.50)	ND(0.50)	ND(0.50)	ND(0.50)	ND(0.50)	ND(0.50)	ND(0.50)	ND(0.50)	ND(0.50)	ND(5.0)
M35P356L20	14355 Hampshire Knob Drive	10/8/2008		ND(0.50)	ND(0.50)	ND(0.50)	ND(0.50)	ND(0.50)	ND(0.50)	ND(0.50)	ND(0.50)	ND(0.50)	ND(5.0)



**Table 2 - Historical Private Supply Well Analytical Table**

Inactive Exxon Facility #28077  
 14258 Jarrettsville Pike  
 Phoenix, Maryland

Map/Parcel/Lot	Address	Sample Date	POET Sample Point	MTBE (µg/L)	Benzene (µg/L)	Toluene (µg/L)	Ethyl-benzene (µg/L)	Total Xylenes (µg/L)	Naphthalene (µg/L)	DIPE (µg/L)	ETBE (µg/L)	TAME (µg/L)	TBA (µg/L)
M35P356L20	14355 Hampshire Knob Drive	1/14/2009		ND(0.50)	ND(0.50)	ND(0.50)	ND(0.50)	ND(0.50)	ND(0.50)	ND(0.50)	ND(0.50)	ND(0.50)	ND(5.0)
M35P356L20	14355 Hampshire Knob Drive	4/16/2009		ND(0.50)	ND(0.50)	ND(0.50)	ND(0.50)	ND(0.50)	ND(0.50)	ND(0.50)	ND(0.50)	ND(0.50)	ND(5.0)
M35P356L20	14355 Hampshire Knob Drive	7/15/2009		ND(0.50)	ND(0.50)	ND(0.50)	ND(0.50)	ND(0.50)	ND(0.50)	ND(0.50)	ND(0.50)	ND(0.50)	ND(5.0)
M35P356L20	14355 Hampshire Knob Drive	10/8/2009		ND(0.50)	ND(0.50)	ND(0.50)	ND(0.50)	ND(0.50)	ND(0.50)	ND(0.50)	ND(0.50)	ND(0.50)	ND(5.0)
M35P356L20	14355 Hampshire Knob Drive	1/21/2010		ND(0.50)	ND(0.50)	ND(0.50)	ND(0.50)	ND(0.50)	ND(0.50)	ND(0.50)	ND(0.50)	ND(0.50)	ND(5.0)
M35P356L20	14355 Hampshire Knob Drive	4/15/2010		ND(0.50)	ND(0.50)	ND(0.50)	ND(0.50)	ND(0.50)	ND(0.50)	ND(0.50)	ND(0.50)	ND(0.50)	ND(5.0)
M35P356L20	14355 Hampshire Knob Drive	7/15/2010		ND(0.50)	ND(0.50)	ND(0.50)	ND(0.50)	ND(0.50)	ND(0.50)	ND(0.50)	ND(0.50)	ND(0.50)	ND(5.0)
M35P356L20	14355 Hampshire Knob Drive	10/21/2010		ND(0.50)	ND(0.50)	ND(0.50)	ND(0.50)	ND(0.50)	ND(0.50)	ND(0.50)	ND(0.50)	ND(0.50)	ND(5.0)
M35P356L20	14355 Hampshire Knob Drive	1/18/2011		ND(0.50)	ND(0.50)	ND(0.50)	ND(0.50)	ND(0.50)	ND(0.50)	ND(0.50)	ND(0.50)	ND(0.50)	ND(5.0)
M35P356L20	14355 Hampshire Knob Drive	4/11/2011		ND(0.50)	ND(0.50)	ND(0.50)	ND(0.50)	ND(0.50)	ND(0.50)	ND(0.50)	ND(0.50)	ND(0.50)	ND(5.0)
M35P356L20	14355 Hampshire Knob Drive	7/19/2011		ND(0.50)	ND(0.50)	ND(0.50)	ND(0.50)	ND(0.50)	ND(0.50)	ND(0.50)	ND(0.50)	ND(0.50)	ND(5.0)
M35P356L20	14355 Hampshire Knob Drive	10/18/2011		ND(0.50)	ND(0.50)	ND(0.50)	ND(0.50)	ND(0.50)	ND(0.50)	ND(0.50)	ND(0.50)	ND(0.50)	ND(5.0)
M35P356L20	14355 Hampshire Knob Drive	1/9/2012		ND(0.50)	ND(0.50)	ND(0.50)	ND(0.50)	ND(0.50)	ND(0.50)	ND(0.50)	ND(0.50)	ND(0.50)	ND(5.0)
M35P356L20	14355 Hampshire Knob Drive	4/10/2012		ND(0.50)	ND(0.50)	16.6	ND(0.50)	ND(0.50)	ND(0.50)	ND(0.50)	ND(0.50)	ND(0.50)	ND(5.0)
M35P356L20	14355 Hampshire Knob Drive	7/9/2012		ND(0.50)	ND(0.50)	ND(0.50)	ND(0.50)	ND(0.50)	ND(0.50)	ND(0.50)	ND(0.50)	ND(0.50)	ND(5.0)
M35P356L20	14355 Hampshire Knob Drive	10/8/2012		ND(0.50)	ND(0.50)	ND(0.50)	ND(0.50)	ND(0.50)	ND(0.50)	ND(0.50)	ND(0.50)	ND(0.50)	ND(5.0)
M35P356L20	14355 Hampshire Knob Drive	1/21/2013		ND(0.50)	ND(0.50)	ND(0.50)	ND(0.50)	ND(0.50)	ND(0.50)	ND(0.50)	ND(0.50)	ND(0.50)	ND(5.0)
M35P356L20	14355 Hampshire Knob Drive	4/10/2013		ND(0.50)	ND(0.50)	ND(0.50)	ND(0.50)	ND(0.50)	ND(0.50)	ND(0.50)	ND(0.50)	ND(0.50)	ND(5.0)
M35P356L20	14355 Hampshire Knob Drive	7/16/2013		ND(0.50)	ND(0.50)	ND(0.50)	ND(0.50)	ND(0.50)	ND(0.50)	ND(0.50)	ND(0.50)	ND(0.50)	ND(5.0)
M35P356L20	14355 Hampshire Knob Drive	10/16/2013		ND(0.50)	ND(0.50)	ND(0.50)	ND(0.50)	ND(0.50)	ND(0.50)	ND(0.50)	ND(0.50)	ND(0.50)	2.2 J
M35P356L20	14355 Hampshire Knob Drive	1/17/2014		ND(0.50)	ND(0.50)	ND(0.50)	ND(0.50)	ND(0.50)	ND(0.50)	ND(0.50)	ND(0.50)	ND(0.50)	ND(5.0)
M35P356L20	14355 Hampshire Knob Drive	4/11/2014		ND(0.50)	ND(0.50)	ND(0.50)	ND(0.50)	ND(0.50)	ND(0.50)	ND(0.50)	ND(0.50)	ND(0.50)	ND(5.0)
M35P356L20	14355 Hampshire Knob Drive	8/19/2014		ND(0.50)	ND(0.50)	2.1	ND(0.50)	ND(0.50)	ND(0.50)	ND(0.50)	ND(0.50)	ND(0.50)	64.6
M35P356L20	14355 Hampshire Knob Drive	10/8/2014		ND(0.50)	ND(0.50)	2.9	ND(0.50)	ND(0.50)	ND(0.50)	ND(0.50)	ND(0.50)	ND(0.50)	151
M35P356L20	14355 Hampshire Knob Drive	1/12/2015		ND(0.5)	ND(0.5)	ND(0.5)	ND(0.5)	ND(0.5)	ND(0.50)	ND(0.50)	ND(0.50)	ND(0.50)	ND(25.0)
M35P356L20	14355 Hampshire Knob Drive	4/10/2015		ND(0.5)	ND(0.5)	ND(0.5)	ND(0.5)	ND(0.5)	ND(0.5)	ND(0.5)	ND(0.5)	ND(0.5)	ND(25)
M35P356L20	14355 Hampshire Knob Drive	7/9/2015		ND(0.5)	ND(0.5)	ND(0.5)	ND(0.5)	ND(0.5)	ND(0.5)	ND(0.5)	ND(0.5)	ND(0.5)	ND(25)
M35P356L20	14355 Hampshire Knob Drive	10/30/2015		ND(0.5)	ND(0.5)	1.7	ND(0.5)	ND(0.5)	ND(0.5)	ND(0.5)	ND(0.5)	ND(0.5)	310
M35P356L20	14355 Hampshire Knob Drive	1/11/2016		ND(0.5)	ND(0.5)	ND(0.5)	ND(0.5)	ND(0.5)	ND(0.5)	ND(0.5)	ND(0.5)	ND(0.5)	ND(25)
M35P356L20	14355 Hampshire Knob Drive	4/11/2016		ND(0.5)	ND(0.5)	0.9	ND(0.5)	ND(0.5)	ND(0.5)	ND(0.5)	ND(0.5)	ND(0.5)	110

**Table 2 - Historical Private Supply Well Analytical Table**

Inactive Exxon Facility #28077  
 14258 Jarrettsville Pike  
 Phoenix, Maryland

Map/Parcel/Lot	Address	Sample Date	POET Sample Point	MTBE (µg/L)	Benzene (µg/L)	Toluene (µg/L)	Ethyl-benzene (µg/L)	Total Xylenes (µg/L)	Naphthalene (µg/L)	DIPE (µg/L)	ETBE (µg/L)	TAME (µg/L)	TBA (µg/L)
M35P356L20	14355 Hampshire Knob Drive	10/20/2016		0.1 J	ND(0.5)	0.9	ND(0.5)	ND(0.5)	ND(0.5)	ND(0.5)	ND(0.5)	ND(0.5)	270
M35P356L20	14355 Hampshire Knob Drive	1/25/2017		ND(0.5)	ND(0.5)	ND(0.5)	ND(0.5)	ND(0.5)	ND(0.5)	ND(0.5)	ND(0.5)	ND(0.5)	ND(25)
M35P356L20	14355 Hampshire Knob Drive	4/13/2017		ND(0.5)	ND(0.5)	0.6	ND(0.5)	ND(0.5)	ND(0.5)	ND(0.5)	ND(0.5)	ND(0.5)	110
M35P356L20	14355 Hampshire Knob Drive	7/31/2017		ND(0.5)	ND(0.5)	0.3 J	ND(0.5)	ND(0.5)	ND(0.5)	ND(0.5)	ND(0.5)	ND(0.5)	85
M35P356L20	14355 Hampshire Knob Drive	10/17/2017		ND(0.5)	ND(0.5)	0.2 J	ND(0.5)	ND(0.5)	ND(0.5)	ND(0.5)	ND(0.5)	ND(0.5)	59
M35P356L20	14355 Hampshire Knob Drive	1/31/2018		ND(0.20)	ND(0.10)	ND(0.10)	ND(0.30)	ND(0.10)	ND(0.30)	ND(0.10)	ND(0.060)	ND(0.10)	81
M35P356L20	14355 Hampshire Knob Drive	7/24/2018		ND(0.5)	ND(0.5)	0.2 J	ND(0.5)	ND(0.5)	ND(0.5)	ND(0.5)	ND(0.5)	ND(0.5)	140
M35P356L20	14355 Hampshire Knob Drive	1/14/2019		ND(0.5)	ND(0.5)	0.3 J	ND(0.5)	ND(0.5)	ND(0.5)	ND(0.5)	ND(0.5)	ND(0.5)	100
M35P356L20	14355 Hampshire Knob Drive	7/30/2019		0.1 J	ND(0.5)	0.2 J	ND(0.5)	ND(0.5)	ND(0.5)	ND(0.5)	ND(0.5)	ND(0.5)	130
M35P356L20	14355 Hampshire Knob Drive	1/20/2020		ND(0.5)	ND(0.5)	ND(0.5)	ND(0.5)	ND(1.0)	ND(0.5)	ND(0.5)	ND(0.5)	ND(0.5)	ND(25)
M35P210LNA	14232 Jarrettsville Pike	2/23/2006		0.93	ND(0.50)	ND(0.50)	ND(0.50)	ND(0.50)	ND(0.50)	ND(0.50)	ND(0.50)	ND(0.50)	ND(5.0)
M35P210LNA	14232 Jarrettsville Pike	3/27/2006		0.71	ND(0.50)	ND(0.50)	ND(0.50)	ND(0.50)	ND(0.50)	ND(0.50)	ND(0.50)	ND(0.50)	ND(5.0)
M35P210LNA	14232 Jarrettsville Pike	4/24/2006		0.67	ND(0.50)	ND(0.50)	ND(0.50)	ND(0.50)	ND(0.50)	ND(0.50)	ND(0.50)	ND(0.50)	ND(5.0)
M35P210LNA	14232 Jarrettsville Pike	6/12/2006		0.69	ND(0.50)	ND(0.50)	ND(0.50)	ND(0.50)	ND(0.50)	ND(0.50)	ND(0.50)	ND(0.50)	ND(5.0)
M35P210LNA	14232 Jarrettsville Pike	8/17/2006		0.66	ND(0.50)	ND(0.50)	ND(0.50)	ND(0.50)	ND(0.50)	ND(0.50)	ND(0.50)	ND(0.50)	ND(5.0)
M35P210LNA	14232 Jarrettsville Pike	1/25/2007		0.55	ND(0.50)	ND(0.50)	ND(0.50)	ND(0.50)	ND(0.50)	ND(0.50)	ND(0.50)	ND(0.50)	ND(5.0)
M35P210LNA	14232 Jarrettsville Pike	4/9/2007		0.61	ND(0.50)	ND(0.50)	ND(0.50)	ND(0.50)	ND(0.50)	ND(0.50)	ND(0.50)	ND(0.50)	ND(5.0)
M35P210LNA	14232 Jarrettsville Pike	7/17/2007		0.52	ND(0.50)	ND(0.50)	ND(0.50)	ND(0.50)	ND(0.50)	ND(0.50)	ND(0.50)	ND(0.50)	ND(5.0)
M35P210LNA	14232 Jarrettsville Pike	10/22/2007		0.42 J	ND(0.50)	ND(0.50)	ND(0.50)	ND(0.50)	ND(0.50)	ND(0.50)	ND(0.50)	ND(0.50)	ND(5.0)
M35P210LNA	14232 Jarrettsville Pike	1/17/2008		0.30 J	ND(0.50)	ND(0.50)	ND(0.50)	ND(0.50)	ND(0.50)	ND(0.50)	ND(0.50)	ND(0.50)	ND(5.0)
M35P210LNA	14232 Jarrettsville Pike	4/2/2008		0.30 J	ND(0.50)	ND(0.50)	ND(0.50)	ND(0.50)	ND(0.50)	ND(0.50)	ND(0.50)	ND(0.50)	ND(5.0)
M35P210LNA	14232 Jarrettsville Pike	7/15/2008		0.24 J	ND(0.50)	ND(0.50)	ND(0.50)	ND(0.50)	ND(0.50)	ND(0.50)	ND(0.50)	ND(0.50)	ND(5.0)
M35P210LNA	14232 Jarrettsville Pike	10/8/2008		0.21 J	ND(0.50)	ND(0.50)	ND(0.50)	ND(0.50)	ND(0.50)	ND(0.50)	ND(0.50)	ND(0.50)	ND(5.0)
M35P210LNA	14232 Jarrettsville Pike	1/14/2009		0.23 J	ND(0.50)	ND(0.50)	ND(0.50)	ND(0.50)	ND(0.50)	ND(0.50)	ND(0.50)	ND(0.50)	ND(5.0)
M35P210LNA	14232 Jarrettsville Pike	4/1/2009		ND(0.50)	ND(0.50)	ND(0.50)	ND(0.50)	ND(0.50)	ND(0.50)	ND(0.50)	ND(0.50)	ND(0.50)	ND(5.0)
M35P210LNA	14232 Jarrettsville Pike	7/8/2009		0.17 J	ND(0.50)	ND(0.50)	ND(0.50)	ND(0.50)	ND(0.50)	ND(0.50)	ND(0.50)	ND(0.50)	ND(5.0)
M35P210LNA	14232 Jarrettsville Pike	10/7/2009		0.18 J	ND(0.50)	ND(0.50)	ND(0.50)	ND(0.50)	ND(0.50)	ND(0.50)	ND(0.50)	ND(0.50)	ND(5.0)
M35P210LNA	14232 Jarrettsville Pike	1/11/2010		0.16 J	ND(0.50)	ND(0.50)	ND(0.50)	ND(0.50)	ND(0.50)	ND(0.50)	ND(0.50)	ND(0.50)	ND(5.0)
M35P210LNA	14232 Jarrettsville Pike	4/12/2010		0.19 J	ND(0.50)	ND(0.50)	ND(0.50)	ND(0.50)	ND(0.50)	ND(0.50)	ND(0.50)	ND(0.50)	ND(5.0)
M35P210LNA	14232 Jarrettsville Pike	7/9/2010		ND(0.50)	ND(0.50)	ND(0.50)	ND(0.50)	ND(0.50)	ND(0.50)	ND(0.50)	ND(0.50)	ND(0.50)	ND(5.0)

**Table 2 - Historical Private Supply Well Analytical Table**

Inactive Exxon Facility #28077  
 14258 Jarrettsville Pike  
 Phoenix, Maryland

Map/Parcel/Lot	Address	Sample Date	POET Sample Point	MTBE (µg/L)	Benzene (µg/L)	Toluene (µg/L)	Ethyl-benzene (µg/L)	Total Xylenes (µg/L)	Naphthalene (µg/L)	DIPE (µg/L)	ETBE (µg/L)	TAME (µg/L)	TBA (µg/L)
M35P210LNA	14232 Jarrettsville Pike	10/19/2010		1.1	0.068 J	0.10 J	ND(0.50)	ND(0.50)	ND(0.50)	3.8	ND(0.50)	ND(0.50)	ND(5.0)
M35P210LNA	14232 Jarrettsville Pike	1/18/2011		ND(0.50)	ND(0.50)	ND(0.50)	ND(0.50)	ND(0.50)	ND(0.50)	ND(0.50)	ND(0.50)	ND(0.50)	ND(5.0)
M35P210LNA	14232 Jarrettsville Pike	4/13/2011		ND(0.50)	ND(0.50)	ND(0.50)	ND(0.50)	ND(0.50)	ND(0.50)	ND(0.50)	ND(0.50)	ND(0.50)	ND(5.0)
M35P210LNA	14232 Jarrettsville Pike	7/18/2011		0.15 J	ND(0.50)	ND(0.50)	ND(0.50)	ND(0.50)	ND(0.50)	ND(0.50)	ND(0.50)	ND(0.50)	ND(5.0)
M35P210LNA	14232 Jarrettsville Pike	10/18/2011		0.13 J	ND(0.50)	ND(0.50)	ND(0.50)	ND(0.50)	ND(0.50)	ND(0.50)	ND(0.50)	ND(0.50)	ND(5.0)
M35P210LNA	14232 Jarrettsville Pike	1/12/2012		0.11 J	ND(0.50)	ND(0.50)	ND(0.50)	ND(0.50)	ND(0.50)	ND(0.50)	ND(0.50)	ND(0.50)	ND(5.0)
M35P210LNA	14232 Jarrettsville Pike	4/11/2012		0.14 J	ND(0.50)	ND(0.50)	ND(0.50)	ND(0.50)	ND(0.50)	ND(0.50)	ND(0.50)	ND(0.50)	ND(5.0)
M35P210LNA	14232 Jarrettsville Pike	7/10/2012		0.13 J	ND(0.50)	ND(0.50)	ND(0.50)	ND(0.50)	ND(0.50)	ND(0.50)	ND(0.50)	ND(0.50)	ND(5.0)
M35P210LNA	14232 Jarrettsville Pike	10/9/2012		0.13 J	ND(0.50)	ND(0.50)	ND(0.50)	ND(0.50)	ND(0.50)	ND(0.50)	ND(0.50)	ND(0.50)	ND(5.0)
M35P210LNA	14232 Jarrettsville Pike	1/15/2013		0.096 J	ND(0.50)	ND(0.50)	ND(0.50)	ND(0.50)	ND(0.50)	ND(0.50)	ND(0.50)	ND(0.50)	ND(5.0)
M35P210LNA	14232 Jarrettsville Pike	4/10/2013		0.12 J	ND(0.50)	ND(0.50)	ND(0.50)	ND(0.50)	ND(0.50)	ND(0.50)	ND(0.50)	ND(0.50)	ND(5.0)
M35P210LNA	14232 Jarrettsville Pike	7/11/2013		ND(0.50)	ND(0.50)	ND(0.50)	ND(0.50)	ND(0.50)	ND(0.50)	ND(0.50)	ND(0.50)	ND(0.50)	ND(5.0)
M35P210LNA	14232 Jarrettsville Pike	10/9/2013		0.12 J	ND(0.50)	ND(0.50)	ND(0.50)	ND(0.50)	ND(0.50)	ND(0.50)	ND(0.50)	ND(0.50)	ND(5.0)
M35P210LNA	14232 Jarrettsville Pike	1/15/2014		0.14 J	ND(0.50)	ND(0.50)	ND(0.50)	ND(0.50)	ND(0.50)	ND(0.50)	ND(0.50)	ND(0.50)	ND(5.0)
M35P210LNA	14232 Jarrettsville Pike	4/10/2014		ND(0.50)	ND(0.50)	ND(0.50)	ND(0.50)	ND(0.50)	ND(0.50)	ND(0.50)	ND(0.50)	ND(0.50)	ND(5.0)
M35P210LNA	14232 Jarrettsville Pike	7/14/2014		ND(0.50)	ND(0.50)	ND(0.50)	ND(0.50)	ND(0.50)	ND(0.50)	ND(0.50)	ND(0.50)	ND(0.50)	ND(5.0)
M35P210LNA	14232 Jarrettsville Pike	10/9/2014		0.12 J	ND(0.50)	ND(0.50)	ND(0.50)	ND(0.50)	ND(0.50)	ND(0.50)	ND(0.50)	ND(0.50)	ND(5.0)
M35P210LNA	14232 Jarrettsville Pike	1/13/2015		ND(0.5)	ND(0.5)	ND(0.5)	ND(0.5)	ND(0.5)	ND(0.50)	ND(0.50)	ND(0.50)	ND(0.50)	ND(25.0)
M35P210LNA	14232 Jarrettsville Pike	4/10/2015		ND(0.5)	ND(0.5)	ND(0.5)	ND(0.5)	ND(0.5)	ND(0.5)	ND(0.5)	ND(0.5)	ND(0.5)	ND(25)
M35P210LNA	14232 Jarrettsville Pike	7/14/2015		ND(0.5)	ND(0.5)	ND(0.5)	ND(0.5)	ND(0.5)	ND(0.5)	ND(0.5)	ND(0.5)	ND(0.5)	ND(25)
M35P210LNA	14232 Jarrettsville Pike	10/28/2015		ND(0.5)	ND(0.5)	ND(0.5)	ND(0.5)	ND(0.5)	ND(0.5)	ND(0.5)	ND(0.5)	ND(0.5)	ND(25)
M35P210LNA	14232 Jarrettsville Pike	1/12/2016		ND(0.5)	ND(0.5)	ND(0.5)	ND(0.5)	ND(0.5)	ND(0.5)	ND(0.5)	ND(0.5)	ND(0.5)	ND(25)
M35P210LNA	14232 Jarrettsville Pike	4/12/2016		ND(0.5)	0.6	150	ND(0.5)	ND(0.5)	ND(0.5)	ND(0.5)	ND(0.5)	ND(0.5)	ND(25)
M35P210LNA	14232 Jarrettsville Pike	7/20/2016		ND(0.5)	ND(0.5)	0.1 J	ND(0.5)	ND(0.5)	ND(0.5)	ND(0.5)	ND(0.5)	ND(0.5)	ND(25)
M35P210LNA	14232 Jarrettsville Pike	10/11/2016		ND(0.5)	ND(0.5)	ND(0.5)	ND(0.5)	ND(0.5)	ND(0.5)	ND(0.5)	ND(0.5)	ND(0.5)	ND(25)
M35P210LNA	14232 Jarrettsville Pike	1/16/2017		ND(0.5)	ND(0.5)	ND(0.5)	ND(0.5)	ND(0.5)	ND(0.5)	ND(0.5)	ND(0.5)	ND(0.5)	ND(25)
M35P210LNA	14232 Jarrettsville Pike	1/15/2019		ND(0.5)	ND(0.5)	ND(0.5)	ND(0.5)	ND(0.5)	ND(0.5)	ND(0.5)	ND(0.5)	ND(0.5)	ND(25)
M35P210LNA	14232 Jarrettsville Pike	7/15/2019		ND(0.5)	ND(0.5)	ND(0.5)	ND(0.5)	ND(0.5)	ND(0.5)	ND(0.5)	ND(0.5)	ND(0.5)	ND(25)
M35P182LNA	14240 Jarrettsville Pike	2/23/2006	PIO	504	ND(0.50)	ND(0.50)	ND(0.50)	ND(0.50)	ND(0.50)	0.34 J	74.6	1.4	ND(5.0)
M35P182LNA	14240 Jarrettsville Pike	3/3/2006	PEO	35.1	ND(0.50)	ND(0.50)	ND(0.50)	ND(0.50)	ND(0.50)	ND(0.50)	0.17 J	ND(0.50)	ND(5.0)

**Table 2 - Historical Private Supply Well Analytical Table**

Inactive Exxon Facility #28077  
 14258 Jarrettsville Pike  
 Phoenix, Maryland

Map/Parcel/Lot	Address	Sample Date	POET Sample Point	MTBE (µg/L)	Benzene (µg/L)	Toluene (µg/L)	Ethyl-benzene (µg/L)	Total Xylenes (µg/L)	Naphthalene (µg/L)	DIPE (µg/L)	ETBE (µg/L)	TAME (µg/L)	TBA (µg/L)
M35P182LNA	14240 Jarrettsville Pike	3/3/2006	PIO	443	ND(0.50)	ND(0.50)	ND(0.50)	ND(0.50)	ND(0.50)	ND(0.50)	68.5	ND(0.50)	ND(0.50)
M35P182LNA	14240 Jarrettsville Pike	3/3/2006	PMO	337	ND(0.50)	ND(0.50)	ND(0.50)	ND(0.50)	ND(0.50)	ND(0.50)	20.5	0.26 J	3.1 J
M35P182LNA	14240 Jarrettsville Pike	3/10/2006	PEO	82.2	ND(0.50)	ND(0.50)	ND(0.50)	ND(0.50)	ND(0.50)	ND(0.50)	0.51	ND(0.50)	ND(0.50)
M35P182LNA	14240 Jarrettsville Pike	3/10/2006	PIO	499	ND(0.50)	ND(0.50)	ND(0.50)	ND(0.50)	ND(0.50)	0.40 J	83.2	1.5	ND(0.50)
M35P182LNA	14240 Jarrettsville Pike	3/10/2006	PMO	413	ND(0.50)	ND(0.50)	ND(0.50)	ND(0.50)	ND(0.50)	ND(0.50)	32.0	0.38 J	ND(0.50)
M35P182LNA	14240 Jarrettsville Pike	3/17/2006	PIO	463	ND(0.50)	ND(0.50)	ND(0.50)	ND(0.50)	ND(0.50)	ND(0.50)	85.3	1.7	ND(0.50)
M35P182LNA	14240 Jarrettsville Pike	4/24/2006	PIO	508	ND(0.50)	ND(0.50)	ND(0.50)	ND(0.50)	ND(0.50)	0.42 J	90.9	2.0	ND(0.50)
M35P182LNA	14240 Jarrettsville Pike	6/13/2006	PIO	319	ND(0.50)	ND(0.50)	ND(0.50)	ND(0.50)	ND(0.50)	0.37 J	NA	1.4	ND(0.50)
M35P182LNA	14240 Jarrettsville Pike	8/17/2006	PIO	370	ND(0.50)	ND(0.50)	ND(0.50)	ND(0.50)	ND(0.50)	0.32 J	51.6	1.6	ND(0.50)
M35P182LNA	14240 Jarrettsville Pike	1/25/2007	PIO	383	ND(0.50)	ND(0.50)	ND(0.50)	ND(0.50)	ND(0.50)	0.43 J	NA	2.2	ND(0.50)
M35P182LNA	14240 Jarrettsville Pike	4/10/2007	PIO	656	ND(0.50)	ND(0.50)	ND(0.50)	ND(0.50)	ND(0.50)	0.73	67.8	3.8	ND(0.50)
M35P182LNA	14240 Jarrettsville Pike	7/17/2007	PIO	259	ND(0.50)	ND(0.50)	ND(0.50)	ND(0.50)	ND(0.50)	0.31 J	28.1	1.5	ND(0.50)
M35P182LNA	14240 Jarrettsville Pike	10/22/2007	PIO	266	ND(0.50)	ND(0.50)	ND(0.50)	ND(0.50)	ND(0.50)	ND(0.50)	23.5	1.4	ND(0.50)
M35P182LNA	14240 Jarrettsville Pike	1/17/2008	PIO	273	ND(0.50)	ND(0.50)	ND(0.50)	ND(0.50)	ND(0.50)	ND(0.50)	26.6	1.5	5.5
M35P182LNA	14240 Jarrettsville Pike	4/4/2008	PIO	429	ND(0.50)	ND(0.50)	ND(0.50)	ND(0.50)	ND(0.50)	ND(0.50)	39.4	2.6	ND(0.50)
M35P182LNA	14240 Jarrettsville Pike	7/17/2008	PIO	344	ND(0.50)	ND(0.50)	ND(0.50)	ND(0.50)	ND(0.50)	ND(0.50)	25.1	1.4	ND(0.50)
M35P182LNA	14240 Jarrettsville Pike	10/9/2008	PIO	155	ND(0.50)	ND(0.50)	ND(0.50)	ND(0.50)	ND(0.50)	ND(0.50)	11.9	0.80	ND(0.50)
M35P182LNA	14240 Jarrettsville Pike	1/5/2009	PIO	90.8	ND(0.50)	ND(0.50)	ND(0.50)	ND(0.50)	ND(0.50)	ND(0.50)	8.5	0.43 J	ND(0.50)
M35P182LNA	14240 Jarrettsville Pike	1/14/2009	PIO	156	ND(0.50)	ND(0.50)	ND(0.50)	ND(0.50)	ND(0.50)	ND(0.50)	13.6	0.73	ND(0.50)
M35P182LNA	14240 Jarrettsville Pike	4/1/2009	PIO	41.8	ND(0.50)	ND(0.50)	ND(0.50)	ND(0.50)	ND(0.50)	ND(0.50)	4.6	0.12 J	ND(0.50)
M35P182LNA	14240 Jarrettsville Pike	7/8/2009	PIO	56.9	ND(0.50)	ND(0.50)	ND(0.50)	ND(0.50)	ND(0.50)	ND(0.50)	3.9	0.13 J	ND(0.50)
M35P182LNA	14240 Jarrettsville Pike	10/7/2009	PIO	58	ND(0.50)	ND(0.50)	ND(0.50)	ND(0.50)	ND(0.50)	ND(0.50)	2.9	0.23 J	ND(0.50)
M35P182LNA	14240 Jarrettsville Pike	1/11/2010	PIO	51.8	ND(0.50)	ND(0.50)	ND(0.50)	ND(0.50)	ND(0.50)	ND(0.50)	1.9	0.14 J	ND(0.50)
M35P182LNA	14240 Jarrettsville Pike	4/12/2010	PIO	36.5	ND(0.50)	ND(0.50)	ND(0.50)	ND(0.50)	ND(0.50)	ND(0.50)	0.93	ND(0.50)	ND(0.50)
M35P182LNA	14240 Jarrettsville Pike	7/9/2010	PIO	14.6	ND(0.50)	ND(0.50)	ND(0.50)	ND(0.50)	ND(0.50)	ND(0.50)	0.75	0.073 J	ND(0.50)
M35P182LNA	14240 Jarrettsville Pike	10/19/2010	PIO	15	ND(0.50)	ND(0.50)	ND(0.50)	ND(0.50)	ND(0.50)	ND(0.50)	0.65	ND(0.50)	ND(0.50)
M35P182LNA	14240 Jarrettsville Pike	1/14/2011	PIO	16	ND(0.50)	ND(0.50)	ND(0.50)	ND(0.50)	ND(0.50)	ND(0.50)	0.40 J	ND(0.50)	ND(0.50)
M35P182LNA	14240 Jarrettsville Pike	4/13/2011	PIO	8.3	ND(0.50)	ND(0.50)	ND(0.50)	ND(0.50)	ND(0.50)	ND(0.50)	0.25 J	ND(0.50)	ND(0.50)
M35P182LNA	14240 Jarrettsville Pike	7/18/2011	PIO	11.4	ND(0.50)	ND(0.50)	ND(0.50)	ND(0.50)	ND(0.50)	ND(0.50)	0.32 J	ND(0.50)	ND(0.50)
M35P182LNA	14240 Jarrettsville Pike	10/18/2011	PIO	7.8	ND(0.50)	ND(0.50)	ND(0.50)	ND(0.50)	ND(0.50)	ND(0.50)	0.12 J	ND(0.50)	ND(0.50)

**Table 2 - Historical Private Supply Well Analytical Table**

Inactive Exxon Facility #28077  
 14258 Jarrettsville Pike  
 Phoenix, Maryland

Map/Parcel/Lot	Address	Sample Date	POET Sample Point	MTBE (µg/L)	Benzene (µg/L)	Toluene (µg/L)	Ethyl-benzene (µg/L)	Total Xylenes (µg/L)	Naphthalene (µg/L)	DIPE (µg/L)	ETBE (µg/L)	TAME (µg/L)	TBA (µg/L)
M35P182LNA	14240 Jarrettsville Pike	1/17/2012	PIO	4.9	ND(0.50)	ND(0.50)	ND(0.50)	ND(0.50)	ND(0.50)	ND(0.50)	ND(0.50)	ND(0.50)	3.0 J
M35P182LNA	14240 Jarrettsville Pike	4/11/2012	PIO	3.7	ND(0.50)	ND(0.50)	ND(0.50)	ND(0.50)	ND(0.50)	ND(0.50)	0.074 J	ND(0.50)	ND(5.0)
M35P182LNA	14240 Jarrettsville Pike	7/19/2012	PIO	4.3	ND(0.50)	ND(0.50)	ND(0.50)	ND(0.50)	ND(0.50)	ND(0.50)	0.16 J	ND(0.50)	ND(5.0)
M35P182LNA	14240 Jarrettsville Pike	10/10/2012	PIO	3.4	ND(0.50)	ND(0.50)	ND(0.50)	0.51	ND(0.50)	ND(0.50)	0.13 J	ND(0.50)	ND(5.0)
M35P182LNA	14240 Jarrettsville Pike	1/15/2013	PIO	2.2	ND(0.50)	ND(0.50)	ND(0.50)	ND(0.50)	ND(0.50)	ND(0.50)	0.086 J	ND(0.50)	ND(5.0)
M35P182LNA	14240 Jarrettsville Pike	4/10/2013	PIO	1.6	ND(0.50)	ND(0.50)	ND(0.50)	ND(0.50)	ND(0.50)	ND(0.50)	ND(0.50)	ND(0.50)	ND(5.0)
M35P182LNA	14240 Jarrettsville Pike	7/15/2013	PIO	1.7	ND(0.50)	ND(0.50)	0.40 J	1.4	ND(0.50)	ND(0.50)	0.062 J	ND(0.50)	ND(5.0)
M35P182LNA	14240 Jarrettsville Pike	10/15/2013	PIO	1.9	ND(0.50)	ND(0.50)	ND(0.50)	0.056 J	ND(0.50)	ND(0.50)	0.075 J	ND(0.50)	ND(5.0)
M35P182LNA	14240 Jarrettsville Pike	1/16/2014	PIO	1.8	ND(0.50)	ND(0.50)	ND(0.50)	ND(0.50)	ND(0.50)	ND(0.50)	ND(0.50)	ND(0.50)	ND(5.0)
M35P182LNA	14240 Jarrettsville Pike	4/14/2014	PIO	1.1	ND(0.50)	ND(0.50)	ND(0.50)	ND(0.50)	ND(0.50)	ND(0.50)	ND(0.50)	ND(0.50)	2.4 J
M35P182LNA	14240 Jarrettsville Pike	7/17/2014	PIO	1.6	ND(0.50)	ND(0.50)	ND(0.50)	ND(0.50)	ND(0.50)	ND(0.50)	ND(0.50)	ND(0.50)	ND(5.0)
M35P182LNA	14240 Jarrettsville Pike	10/9/2014	PIO	1.3	ND(0.50)	ND(0.50)	ND(0.50)	ND(0.50)	ND(0.50)	ND(0.50)	0.12 J	ND(0.50)	1.5 J
M35P182LNA	14240 Jarrettsville Pike	1/15/2015	PIO	0.8	ND(0.5)	ND(0.5)	ND(0.5)	ND(0.5)	ND(0.50)	ND(0.50)	ND(0.50)	ND(0.50)	ND(25)
M35P182LNA	14240 Jarrettsville Pike	4/10/2015	PIO	0.5	ND(0.5)	ND(0.5)	ND(0.5)	ND(0.5)	ND(0.5)	ND(0.5)	ND(0.5)	ND(0.5)	ND(25)
M35P182LNA	14240 Jarrettsville Pike	7/14/2015	PIO	0.9	ND(0.5)	ND(0.5)	ND(0.5)	ND(0.5)	ND(0.5)	ND(0.5)	ND(0.5)	ND(0.5)	ND(25)
M35P182LNA	14240 Jarrettsville Pike	10/28/2015	PIO	1.2	ND(0.5)	ND(0.5)	ND(0.5)	ND(0.5)	ND(0.5)	ND(0.5)	ND(0.5)	ND(0.5)	ND(25)
M35P182LNA	14240 Jarrettsville Pike	1/12/2016	PIO	0.9	ND(0.5)	ND(0.5)	ND(0.5)	ND(0.5)	ND(0.5)	ND(0.5)	ND(0.5)	ND(0.5)	ND(25)
M35P182LNA	14240 Jarrettsville Pike	4/12/2016	PIO	0.5 J	ND(0.5)	ND(0.5)	ND(0.5)	ND(0.5)	ND(0.5)	ND(0.5)	ND(0.5)	ND(0.5)	ND(25)
M35P182LNA	14240 Jarrettsville Pike	8/3/2016	PIO	0.8	ND(0.5)	ND(0.5)	ND(0.5)	ND(0.5)	ND(0.5)	0.2 J	ND(0.5)	ND(0.5)	ND(25)
M35P182LNA	14240 Jarrettsville Pike	10/11/2016	PIO	0.9	ND(0.5)	ND(0.5)	ND(0.5)	ND(0.5)	ND(0.5)	0.3 J	ND(0.5)	ND(0.5)	ND(25)
M35P182LNA	14240 Jarrettsville Pike	1/16/2017	PIO	1.1	ND(0.5)	ND(0.5)	ND(0.5)	ND(0.5)	ND(0.5)	0.3 J	ND(0.5)	ND(0.5)	ND(25)
M35P182LNA	14240 Jarrettsville Pike	4/12/2017	PIO	1.0	ND(0.5)	ND(0.5)	ND(0.5)	ND(0.5)	ND(0.5)	0.3 J	ND(0.5)	ND(0.5)	ND(25)
M35P182LNA	14240 Jarrettsville Pike	7/17/2017	PIO	0.7	ND(0.5)	ND(0.5)	ND(0.5)	ND(0.5)	ND(0.5)	0.4 J	ND(0.5)	ND(0.5)	ND(25)
M35P182LNA	14240 Jarrettsville Pike	10/18/2017	PIO	0.8	ND(0.5)	ND(0.5)	ND(0.5)	ND(0.5)	ND(0.5)	0.7	ND(0.5)	ND(0.5)	ND(25)
M35P182LNA	14240 Jarrettsville Pike	1/30/2018	PIO	0.9	ND(0.10)	ND(0.10)	ND(0.30)	ND(0.10)	ND(0.30)	0.8	ND(0.060)	ND(0.10)	2.3
M35P182LNA	14240 Jarrettsville Pike	4/1/2019	PIO	0.8	ND(0.5)	ND(0.5)	ND(0.5)	ND(0.5)	ND(0.5)	0.7	ND(0.5)	ND(0.5)	ND(25)
M35P182LNA	14240 Jarrettsville Pike	7/9/2019	PIO	0.8	ND(0.5)	ND(0.5)	ND(0.5)	ND(0.5)	ND(0.5)	0.4 J	ND(0.5)	ND(0.5)	ND(25)
M35P182LNA	14240 Jarrettsville Pike	10/16/2019	PIO	0.7	ND(0.5)	ND(0.5)	ND(0.5)	ND(1.0)	ND(0.5)	0.2 J	ND(0.5)	ND(0.5)	ND(25)
M35P182LNA	14240 Jarrettsville Pike	1/16/2020	PIO	0.6	ND(0.5)	ND(0.5)	ND(0.5)	ND(1.0)	ND(0.5)	0.2 J	ND(0.5)	ND(0.5)	ND(25)
M35P182LNA01	14240 Jarrettsville Pike	4/10/2013		1.6	ND(0.50)	ND(0.50)	ND(0.50)	ND(0.50)	ND(0.50)	ND(0.50)	ND(0.50)	ND(0.50)	ND(5.0)

**Table 2 - Historical Private Supply Well Analytical Table**

Inactive Exxon Facility #28077  
 14258 Jarrettsville Pike  
 Phoenix, Maryland

Map/Parcel/Lot	Address	Sample Date	POET Sample Point	MTBE (µg/L)	Benzene (µg/L)	Toluene (µg/L)	Ethyl-benzene (µg/L)	Total Xylenes (µg/L)	Naphthalene (µg/L)	DIPE (µg/L)	ETBE (µg/L)	TAME (µg/L)	TBA (µg/L)
M35P182LNA01	14240 Jarrettsville Pike	4/10/2018		0.8	ND(0.5)	ND(0.5)	ND(0.5)	ND(0.5)	ND(0.5)	0.5	ND(0.5)	ND(0.5)	ND(25)
M35P182LNA01	14240 Jarrettsville Pike	7/2/2018		0.6	ND(0.5)	ND(0.5)	ND(0.5)	ND(0.5)	ND(0.5)	0.9	ND(0.5)	ND(0.5)	9.2 J
M35P182LNA01	14240 Jarrettsville Pike	2/25/2019		0.8	ND(0.5)	ND(0.5)	ND(0.5)	ND(0.5)	ND(0.5)	0.9	ND(0.5)	ND(0.5)	ND(25)
M35P182LNA01	14240 Jarrettsville Pike	5/11/2020		0.5	ND(0.5)	ND(0.5)	ND(0.5)	ND(1.0)	ND(0.5)	ND(0.5)	ND(0.5)	ND(0.5)	ND(25)
M35P182LNA02	14240 Jarrettsville Pike	1/17/2012	PIO	3.6	ND(0.50)	ND(0.50)	ND(0.50)	0.38 J	ND(0.50)	ND(0.50)	0.11 J	ND(0.50)	ND(5.0)
M35P182LNA02	14240 Jarrettsville Pike	4/11/2012	PIO	3.8	ND(0.50)	ND(0.50)	ND(0.50)	ND(0.50)	ND(0.50)	ND(0.50)	ND(0.50)	ND(0.50)	ND(5.0)
M35P182LNA02	14240 Jarrettsville Pike	7/19/2012	PIO	4.3	ND(0.50)	ND(0.50)	ND(0.50)	0.94	ND(0.50)	ND(0.50)	0.16 J	ND(0.50)	ND(5.0)
M35P182LNA02	14240 Jarrettsville Pike	10/10/2012	PIO	3.1	ND(0.50)	ND(0.50)	ND(0.50)	ND(0.50)	ND(0.50)	ND(0.50)	0.12 J	ND(0.50)	ND(5.0)
M35P182LNA02	14240 Jarrettsville Pike	1/15/2013	PIO	2.2	ND(0.50)	ND(0.50)	ND(0.50)	0.40 J	ND(0.50)	ND(0.50)	0.093 J	ND(0.50)	ND(5.0)
M35P182LNA02	14240 Jarrettsville Pike	4/10/2013	PIO	1.6	ND(0.50)	ND(0.50)	ND(0.50)	0.14 J	ND(0.50)	ND(0.50)	ND(0.50)	ND(0.50)	ND(5.0)
M35P182LNA02	14240 Jarrettsville Pike	7/15/2013	PIO	1.7	ND(0.50)	ND(0.50)	0.79	2.7	ND(0.50)	ND(0.50)	0.048 J	ND(0.50)	ND(5.0)
M35P182LNA02	14240 Jarrettsville Pike	10/15/2013	PIO	2.0	ND(0.50)	ND(0.50)	ND(0.50)	0.095 J	ND(0.50)	ND(0.50)	0.077 J	ND(0.50)	ND(5.0)
M35P182LNA02	14240 Jarrettsville Pike	1/16/2014	PIO	1.6	ND(0.50)	ND(0.50)	ND(0.50)	ND(0.50)	ND(0.50)	ND(0.50)	ND(0.50)	ND(0.50)	ND(5.0)
M35P182LNA02	14240 Jarrettsville Pike	4/14/2014	PIO	1.0	ND(0.50)	ND(0.50)	ND(0.50)	ND(0.50)	ND(0.50)	ND(0.50)	ND(0.50)	ND(0.50)	ND(5.0)
M35P182LNA02	14240 Jarrettsville Pike	7/17/2014	PIO	1.7	ND(0.50)	ND(0.50)	ND(0.50)	ND(0.50)	ND(0.50)	ND(0.50)	ND(0.50)	ND(0.50)	ND(5.0)
M35P182LNA02	14240 Jarrettsville Pike	10/9/2014	PIO	1.1	ND(0.50)	ND(0.50)	ND(0.50)	ND(0.50)	ND(0.50)	ND(0.50)	ND(0.50)	ND(0.50)	ND(5.0)
M35P182LNA02	14240 Jarrettsville Pike	1/15/2015	PIO	0.9	ND(0.5)	ND(0.5)	ND(0.5)	ND(0.5)	ND(0.50)	ND(0.50)	ND(0.50)	ND(0.50)	ND(25.0)
M35P182LNA02	14240 Jarrettsville Pike	4/10/2015	PIO	0.5	ND(0.5)	0.1 J	ND(0.5)	ND(0.5)	ND(0.5)	ND(0.5)	ND(0.5)	ND(0.5)	ND(25)
M35P182LNA02	14240 Jarrettsville Pike	7/14/2015	PIO	0.9	ND(0.5)	ND(0.5)	ND(0.5)	ND(0.5)	ND(0.5)	ND(0.5)	ND(0.5)	ND(0.5)	ND(25)
M35P182LNA02	14240 Jarrettsville Pike	10/28/2015	PIO	1.2	ND(0.5)	ND(0.5)	ND(0.5)	ND(0.5)	ND(0.5)	ND(0.5)	ND(0.5)	ND(0.5)	ND(25)
M35P182LNA02	14240 Jarrettsville Pike	1/12/2016	PIO	0.9	ND(0.5)	ND(0.5)	ND(0.5)	ND(0.5)	ND(0.5)	ND(0.5)	ND(0.5)	ND(0.5)	ND(25)
M35P182LNA02	14240 Jarrettsville Pike	4/12/2016	PIO	0.6	ND(0.5)	ND(0.5)	ND(0.5)	ND(0.5)	ND(0.5)	ND(0.5)	ND(0.5)	ND(0.5)	ND(25)
M35P182LNA02	14240 Jarrettsville Pike	8/3/2016	PIO	0.9	ND(0.5)	ND(0.5)	0.1 J	0.3 J	ND(0.5)	0.3 J	ND(0.5)	ND(0.5)	ND(25)
M35P182LNA02	14240 Jarrettsville Pike	10/11/2016	PIO	0.8	ND(0.5)	ND(0.5)	ND(0.5)	ND(0.5)	ND(0.5)	0.3 J	ND(0.5)	ND(0.5)	ND(25)
M35P182LNA02	14240 Jarrettsville Pike	1/16/2017	PIO	1.2	ND(0.5)	ND(0.5)	ND(0.5)	ND(0.5)	ND(0.5)	0.2 J	ND(0.5)	ND(0.5)	ND(25)
M35P182LNA02	14240 Jarrettsville Pike	4/12/2017	PIO	1.1	ND(0.5)	ND(0.5)	ND(0.5)	ND(0.5)	ND(0.5)	0.3 J	ND(0.5)	ND(0.5)	ND(25)
M35P182LNA02	14240 Jarrettsville Pike	7/17/2017	PIO	0.7	ND(0.5)	ND(0.5)	ND(0.5)	ND(0.5)	ND(0.5)	0.4 J	ND(0.5)	ND(0.5)	ND(25)
M35P182LNA02	14240 Jarrettsville Pike	10/18/2017	PIO	0.8	ND(0.5)	ND(0.5)	ND(0.5)	ND(0.5)	ND(0.5)	0.7	ND(0.5)	ND(0.5)	ND(25)
M35P182LNA02	14240 Jarrettsville Pike	1/30/2018	PIO	0.9	ND(0.10)	ND(0.10)	ND(0.30)	ND(0.10)	ND(0.30)	0.8	ND(0.060)	ND(0.10)	ND(0.50)
M35P182LNA02	14240 Jarrettsville Pike	4/10/2018	PIO	0.8	ND(0.5)	ND(0.5)	ND(0.5)	ND(0.5)	ND(0.5)	0.5	ND(0.5)	ND(0.5)	ND(25)



**Table 2 - Historical Private Supply Well Analytical Table**

Inactive Exxon Facility #28077  
 14258 Jarrettsville Pike  
 Phoenix, Maryland

Map/Parcel/Lot	Address	Sample Date	POET Sample Point	MTBE (µg/L)	Benzene (µg/L)	Toluene (µg/L)	Ethyl-benzene (µg/L)	Total Xylenes (µg/L)	Naphthalene (µg/L)	DIPE (µg/L)	ETBE (µg/L)	TAME (µg/L)	TBA (µg/L)
M35P183LNA	14242 Jarrettsville Pike	2/20/2006	PIO	43	0.22 J	ND(0.50)	ND(0.50)	ND(0.50)	ND(0.50)	ND(0.50)	13.2	0.30 J	6.5
M35P183LNA	14242 Jarrettsville Pike	2/27/2006	PIO	1160	4.5	3.9	0.12 J	0.48 J	0.26 J	2.5	29.9	18.5	18.7
M35P183LNA	14242 Jarrettsville Pike	3/1/2006	PEO	117.0	ND(0.50)	ND(0.50)	ND(0.50)	ND(0.50)	ND(0.50)	ND(0.50)	0.99	ND(0.50)	8.0
M35P183LNA	14242 Jarrettsville Pike	3/1/2006	PIO	1470	0.32 J	0.24 J	ND(0.50)	ND(0.50)	ND(0.50)	3.6	31.7	19.4	2.9 J
M35P183LNA	14242 Jarrettsville Pike	3/8/2006	PE	ND(0.50)	ND(0.50)	ND(0.50)	ND(0.50)	ND(0.50)	ND(0.50)	ND(0.50)	ND(0.50)	ND(0.50)	ND(5.0)
M35P183LNA	14242 Jarrettsville Pike	3/8/2006	PI	4610	16.2	18.0	0.46 J	1.5	ND(0.50)	14.9	56.4 J	99.6 J	12.5
M35P183LNA	14242 Jarrettsville Pike	3/8/2006	PM	ND(0.50)	ND(0.50)	ND(0.50)	ND(0.50)	ND(0.50)	ND(0.50)	ND(0.50)	ND(0.50)	ND(0.50)	ND(5.0)
M35P183LNA	14242 Jarrettsville Pike	3/16/2006	PE	ND(0.50)	ND(0.50)	ND(0.50)	ND(0.50)	ND(0.50)	ND(0.50)	ND(0.50)	ND(0.50)	ND(0.50)	ND(5.0)
M35P183LNA	14242 Jarrettsville Pike	3/16/2006	PI	3050	12.3	14.8	ND(5.0)	1.0 J	ND(5.0)	7.8	50.9	66.1	18.5 J
M35P183LNA	14242 Jarrettsville Pike	3/16/2006	PM	ND(0.50)	ND(0.50)	ND(0.50)	ND(0.50)	ND(0.50)	ND(0.50)	ND(0.50)	ND(0.50)	ND(0.50)	ND(5.0)
M35P183LNA	14242 Jarrettsville Pike	3/22/2006	PE	ND(0.50)	ND(0.50)	ND(0.50)	ND(0.50)	ND(0.50)	ND(0.50)	ND(0.50)	ND(0.50)	ND(0.50)	ND(5.0)
M35P183LNA	14242 Jarrettsville Pike	3/22/2006	PI	793	ND(0.50)	ND(0.50)	ND(0.50)	ND(0.50)	ND(0.50)	2.0	36.1	4.7	ND(5.0)
M35P183LNA	14242 Jarrettsville Pike	3/22/2006	PM	ND(0.50)	ND(0.50)	ND(0.50)	ND(0.50)	ND(0.50)	ND(0.50)	ND(0.50)	ND(0.50)	ND(0.50)	ND(5.0)
M35P183LNA	14242 Jarrettsville Pike	3/29/2006	PE	ND(0.50)	ND(0.50)	ND(0.50)	ND(0.50)	ND(0.50)	ND(0.50)	ND(0.50)	ND(0.50)	ND(0.50)	ND(5.0)
M35P183LNA	14242 Jarrettsville Pike	3/29/2006	PI	476	0.61	0.38 J	ND(0.50)	ND(0.50)	ND(0.50)	1.3	33.1	6.3	9.8
M35P183LNA	14242 Jarrettsville Pike	3/29/2006	PM	ND(0.50)	ND(0.50)	ND(0.50)	ND(0.50)	ND(0.50)	ND(0.50)	ND(0.50)	ND(0.50)	ND(0.50)	ND(5.0)
M35P183LNA	14242 Jarrettsville Pike	4/5/2006	PE	ND(0.50)	ND(0.50)	ND(0.50)	ND(0.50)	ND(0.50)	ND(0.50)	ND(0.50)	ND(0.50)	ND(0.50)	ND(5.0)
M35P183LNA	14242 Jarrettsville Pike	4/5/2006	PI	257	ND(1.0)	ND(1.0)	ND(1.0)	ND(1.0)	ND(1.0)	0.50 J	25.3	1.8	ND(10.0)
M35P183LNA	14242 Jarrettsville Pike	4/5/2006	PM	ND(0.50)	ND(0.50)	ND(0.50)	ND(0.50)	ND(0.50)	ND(0.50)	ND(0.50)	ND(0.50)	ND(0.50)	ND(5.0)
M35P183LNA	14242 Jarrettsville Pike	4/12/2006	PE	ND(0.50)	ND(0.50)	ND(0.50)	ND(0.50)	ND(0.50)	ND(0.50)	ND(0.50)	ND(0.50)	ND(0.50)	ND(5.0)
M35P183LNA	14242 Jarrettsville Pike	4/12/2006	PI	124.0	ND(0.50)	ND(0.50)	ND(0.50)	ND(0.50)	ND(0.50)	ND(0.50)	15.6	0.23 J	ND(5.0)
M35P183LNA	14242 Jarrettsville Pike	4/12/2006	PM	ND(0.50)	ND(0.50)	ND(0.50)	ND(0.50)	ND(0.50)	ND(0.50)	ND(0.50)	ND(0.50)	ND(0.50)	ND(5.0)
M35P183LNA	14242 Jarrettsville Pike	4/19/2006	PE	ND(0.50)	ND(0.50)	ND(0.50)	ND(0.50)	ND(0.50)	ND(0.50)	ND(0.50)	ND(0.50)	ND(0.50)	ND(5.0)
M35P183LNA	14242 Jarrettsville Pike	4/19/2006	PI	98	ND(0.50)	ND(0.50)	ND(0.50)	ND(0.50)	ND(0.50)	ND(0.50)	16.4	0.23 J	ND(5.0)
M35P183LNA	14242 Jarrettsville Pike	4/19/2006	PM	ND(0.50)	ND(0.50)	ND(0.50)	ND(0.50)	ND(0.50)	ND(0.50)	ND(0.50)	ND(0.50)	ND(0.50)	ND(5.0)
M35P183LNA	14242 Jarrettsville Pike	4/26/2006	PE	ND(0.50)	ND(0.50)	ND(0.50)	ND(0.50)	ND(0.50)	ND(0.50)	ND(0.50)	ND(0.50)	ND(0.50)	ND(5.0)
M35P183LNA	14242 Jarrettsville Pike	4/26/2006	PI	90.1	ND(0.50)	ND(0.50)	ND(0.50)	ND(0.50)	ND(0.50)	ND(0.50)	18.4	0.19 J	ND(5.0)
M35P183LNA	14242 Jarrettsville Pike	4/26/2006	PM	ND(0.50)	ND(0.50)	ND(0.50)	ND(0.50)	ND(0.50)	ND(0.50)	ND(0.50)	ND(0.50)	ND(0.50)	ND(5.0)
M35P183LNA	14242 Jarrettsville Pike	5/2/2006	PE	ND(0.50)	ND(0.50)	ND(0.50)	ND(0.50)	ND(0.50)	ND(0.50)	ND(0.50)	ND(0.50)	ND(0.50)	ND(5.0)
M35P183LNA	14242 Jarrettsville Pike	5/2/2006	PI	178	ND(0.50)	ND(0.50)	ND(0.50)	ND(0.50)	ND(0.50)	0.38 J	23.1	1.9	ND(5.0)

**Table 2 - Historical Private Supply Well Analytical Table**

Inactive Exxon Facility #28077  
 14258 Jarrettsville Pike  
 Phoenix, Maryland

Map/Parcel/Lot	Address	Sample Date	POET Sample Point	MTBE (µg/L)	Benzene (µg/L)	Toluene (µg/L)	Ethyl-benzene (µg/L)	Total Xylenes (µg/L)	Naphthalene (µg/L)	DIPE (µg/L)	ETBE (µg/L)	TAME (µg/L)	TBA (µg/L)
M35P183LNA	14242 Jarrettsville Pike	5/2/2006	PM	ND(0.50)	ND(0.50)	ND(0.50)	ND(0.50)	ND(0.50)	ND(0.50)	ND(0.50)	ND(0.50)	ND(0.50)	ND(5.0)
M35P183LNA	14242 Jarrettsville Pike	5/8/2006	PE	ND(0.50)	ND(0.50)	ND(0.50)	ND(0.50)	ND(0.50)	ND(0.50)	ND(0.50)	ND(0.50)	ND(0.50)	ND(5.0)
M35P183LNA	14242 Jarrettsville Pike	5/8/2006	PI	90.3	ND(0.50)	ND(0.50)	ND(0.50)	ND(0.50)	ND(0.50)	0.15 J	20.9	0.52	ND(5.0)
M35P183LNA	14242 Jarrettsville Pike	5/8/2006	PM	ND(0.50)	ND(0.50)	ND(0.50)	ND(0.50)	ND(0.50)	ND(0.50)	ND(0.50)	ND(0.50)	ND(0.50)	ND(5.0)
M35P183LNA	14242 Jarrettsville Pike	5/15/2006	PE	ND(0.50)	ND(0.50)	ND(0.50)	ND(0.50)	ND(0.50)	ND(0.50)	ND(0.50)	ND(0.50)	ND(0.50)	ND(5.0)
M35P183LNA	14242 Jarrettsville Pike	5/15/2006	PI	51.5	ND(0.50)	ND(0.50)	ND(0.50)	ND(0.50)	ND(0.50)	ND(0.50)	22.5	ND(0.50)	ND(5.0)
M35P183LNA	14242 Jarrettsville Pike	5/15/2006	PM	ND(0.50)	ND(0.50)	ND(0.50)	ND(0.50)	ND(0.50)	ND(0.50)	ND(0.50)	ND(0.50)	ND(0.50)	ND(5.0)
M35P183LNA	14242 Jarrettsville Pike	5/22/2006	PE	ND(0.50)	ND(0.50)	ND(0.50)	ND(0.50)	ND(0.50)	ND(0.50)	ND(0.50)	ND(0.50)	ND(0.50)	ND(5.0)
M35P183LNA	14242 Jarrettsville Pike	5/22/2006	PI	50.2	ND(0.50)	ND(0.50)	ND(0.50)	ND(0.50)	ND(0.50)	ND(0.50)	21.5	0.13 J	ND(5.0)
M35P183LNA	14242 Jarrettsville Pike	5/22/2006	PM	ND(0.50)	ND(0.50)	ND(0.50)	ND(0.50)	ND(0.50)	ND(0.50)	ND(0.50)	ND(0.50)	ND(0.50)	ND(5.0)
M35P183LNA	14242 Jarrettsville Pike	5/31/2006	PE	ND(0.50)	ND(0.50)	ND(0.50)	ND(0.50)	ND(0.50)	ND(0.50)	ND(0.50)	ND(0.50)	ND(0.50)	ND(5.0)
M35P183LNA	14242 Jarrettsville Pike	5/31/2006	PI	35.6	ND(0.50)	ND(0.50)	ND(0.50)	ND(0.50)	ND(0.50)	ND(0.50)	20.1	ND(0.50)	ND(5.0)
M35P183LNA	14242 Jarrettsville Pike	5/31/2006	PM	ND(0.50)	ND(0.50)	ND(0.50)	ND(0.50)	ND(0.50)	ND(0.50)	ND(0.50)	ND(0.50)	ND(0.50)	ND(5.0)
M35P183LNA	14242 Jarrettsville Pike	6/5/2006	PE	ND(0.50)	ND(0.50)	ND(0.50)	ND(0.50)	ND(0.50)	ND(0.50)	ND(0.50)	ND(0.50)	ND(0.50)	ND(5.0)
M35P183LNA	14242 Jarrettsville Pike	6/5/2006	PI	22.6	ND(0.50)	ND(0.50)	ND(0.50)	ND(0.50)	ND(0.50)	ND(0.50)	17.0	ND(0.50)	ND(5.0)
M35P183LNA	14242 Jarrettsville Pike	6/5/2006	PM	ND(0.50)	ND(0.50)	ND(0.50)	ND(0.50)	ND(0.50)	ND(0.50)	ND(0.50)	ND(0.50)	ND(0.50)	ND(5.0)
M35P183LNA	14242 Jarrettsville Pike	6/12/2006	PE	ND(0.50)	ND(0.50)	ND(0.50)	ND(0.50)	ND(0.50)	ND(0.50)	ND(0.50)	ND(0.50)	ND(0.50)	ND(5.0)
M35P183LNA	14242 Jarrettsville Pike	6/12/2006	PI	16.4	ND(0.50)	ND(0.50)	ND(0.50)	ND(0.50)	ND(0.50)	ND(0.50)	18.6	ND(0.50)	ND(5.0)
M35P183LNA	14242 Jarrettsville Pike	6/12/2006	PM	ND(0.50)	ND(0.50)	ND(0.50)	ND(0.50)	ND(0.50)	ND(0.50)	ND(0.50)	ND(0.50)	ND(0.50)	ND(5.0)
M35P183LNA	14242 Jarrettsville Pike	6/19/2006	PE	ND(0.50)	ND(0.50)	ND(0.50)	ND(0.50)	ND(0.50)	ND(0.50)	ND(0.50)	ND(0.50)	ND(0.50)	ND(5.0)
M35P183LNA	14242 Jarrettsville Pike	6/19/2006	PI	15.5	ND(0.50)	ND(0.50)	ND(0.50)	ND(0.50)	ND(0.50)	ND(0.50)	15.2	ND(0.50)	ND(5.0)
M35P183LNA	14242 Jarrettsville Pike	6/19/2006	PM	ND(0.50)	ND(0.50)	ND(0.50)	ND(0.50)	ND(0.50)	ND(0.50)	ND(0.50)	ND(0.50)	ND(0.50)	ND(5.0)
M35P183LNA	14242 Jarrettsville Pike	6/26/2006	PE	ND(0.50)	ND(0.50)	ND(0.50)	ND(0.50)	ND(0.50)	ND(0.50)	ND(0.50)	ND(0.50)	ND(0.50)	ND(5.0)
M35P183LNA	14242 Jarrettsville Pike	6/26/2006	PI	12.8	ND(0.50)	ND(0.50)	ND(0.50)	ND(0.50)	ND(0.50)	ND(0.50)	15.6	ND(0.50)	ND(5.0)
M35P183LNA	14242 Jarrettsville Pike	6/26/2006	PM	ND(0.50)	ND(0.50)	ND(0.50)	ND(0.50)	ND(0.50)	ND(0.50)	ND(0.50)	ND(0.50)	ND(0.50)	ND(5.0)
M35P183LNA	14242 Jarrettsville Pike	7/5/2006	PE	ND(0.50)	ND(0.50)	ND(0.50)	ND(0.50)	ND(0.50)	ND(0.50)	ND(0.50)	ND(0.50)	ND(0.50)	ND(5.0)
M35P183LNA	14242 Jarrettsville Pike	7/5/2006	PI	22.1	ND(0.50)	ND(0.50)	ND(0.50)	ND(0.50)	ND(0.50)	ND(0.50)	19.2	ND(0.50)	ND(5.0)
M35P183LNA	14242 Jarrettsville Pike	7/5/2006	PM	ND(0.50)	ND(0.50)	ND(0.50)	ND(0.50)	ND(0.50)	ND(0.50)	ND(0.50)	ND(0.50)	ND(0.50)	ND(5.0)
M35P183LNA	14242 Jarrettsville Pike	7/10/2006	PE	ND(0.50)	ND(0.50)	ND(0.50)	ND(0.50)	ND(0.50)	ND(0.50)	ND(0.50)	ND(0.50)	ND(0.50)	ND(5.0)
M35P183LNA	14242 Jarrettsville Pike	7/10/2006	PI	15.1	ND(0.50)	ND(0.50)	ND(0.50)	ND(0.50)	ND(0.50)	ND(0.50)	15.7	ND(0.50)	ND(5.0)

**Table 2 - Historical Private Supply Well Analytical Table**

Inactive Exxon Facility #28077  
 14258 Jarrettsville Pike  
 Phoenix, Maryland

Map/Parcel/Lot	Address	Sample Date	POET Sample Point	MTBE (µg/L)	Benzene (µg/L)	Toluene (µg/L)	Ethyl-benzene (µg/L)	Total Xylenes (µg/L)	Naphthalene (µg/L)	DIPE (µg/L)	ETBE (µg/L)	TAME (µg/L)	TBA (µg/L)
M35P183LNA	14242 Jarrettsville Pike	7/10/2006	PM	ND(0.50)	ND(0.50)	ND(0.50)	ND(0.50)	ND(0.50)	ND(0.50)	ND(0.50)	ND(0.50)	ND(0.50)	ND(5.0)
M35P183LNA	14242 Jarrettsville Pike	7/17/2006	PE	ND(0.50)	ND(0.50)	ND(0.50)	ND(0.50)	ND(0.50)	ND(0.50)	ND(0.50)	ND(0.50)	ND(0.50)	ND(5.0)
M35P183LNA	14242 Jarrettsville Pike	7/17/2006	PI	13.1	ND(0.50)	ND(0.50)	ND(0.50)	ND(0.50)	ND(0.50)	ND(0.50)	15.0	ND(0.50)	ND(5.0)
M35P183LNA	14242 Jarrettsville Pike	7/17/2006	PM	ND(0.50)	ND(0.50)	ND(0.50)	ND(0.50)	ND(0.50)	ND(0.50)	ND(0.50)	ND(0.50)	ND(0.50)	ND(5.0)
M35P183LNA	14242 Jarrettsville Pike	7/31/2006	PE	ND(0.50)	ND(0.50)	ND(0.50)	ND(0.50)	ND(0.50)	ND(0.50)	ND(0.50)	ND(0.50)	ND(0.50)	ND(5.0)
M35P183LNA	14242 Jarrettsville Pike	7/31/2006	PI	9.9	ND(0.50)	ND(0.50)	ND(0.50)	ND(0.50)	ND(0.50)	ND(0.50)	11.5	ND(0.50)	ND(5.0)
M35P183LNA	14242 Jarrettsville Pike	7/31/2006	PM	ND(0.50)	ND(0.50)	ND(0.50)	ND(0.50)	ND(0.50)	ND(0.50)	ND(0.50)	ND(0.50)	ND(0.50)	ND(5.0)
M35P183LNA	14242 Jarrettsville Pike	8/7/2006	PE	ND(0.50)	ND(0.50)	ND(0.50)	ND(0.50)	ND(0.50)	ND(0.50)	ND(0.50)	ND(0.50)	ND(0.50)	ND(5.0)
M35P183LNA	14242 Jarrettsville Pike	8/7/2006	PI	7.3	ND(0.50)	ND(0.50)	ND(0.50)	ND(0.50)	ND(0.50)	ND(0.50)	9.5	ND(0.50)	ND(5.0)
M35P183LNA	14242 Jarrettsville Pike	8/7/2006	PM	ND(0.50)	ND(0.50)	ND(0.50)	ND(0.50)	ND(0.50)	ND(0.50)	ND(0.50)	ND(0.50)	ND(0.50)	ND(5.0)
M35P183LNA	14242 Jarrettsville Pike	8/14/2006	PE	ND(0.50)	ND(0.50)	ND(0.50)	ND(0.50)	ND(0.50)	ND(0.50)	ND(0.50)	ND(0.50)	ND(0.50)	ND(5.0)
M35P183LNA	14242 Jarrettsville Pike	8/14/2006	PI	8.4	ND(0.50)	ND(0.50)	ND(0.50)	ND(0.50)	ND(0.50)	ND(0.50)	13.9	ND(0.50)	ND(5.0)
M35P183LNA	14242 Jarrettsville Pike	8/14/2006	PM	ND(0.50)	ND(0.50)	ND(0.50)	ND(0.50)	ND(0.50)	ND(0.50)	ND(0.50)	ND(0.50)	ND(0.50)	ND(5.0)
M35P183LNA	14242 Jarrettsville Pike	8/21/2006	PE	ND(0.50)	ND(0.50)	ND(0.50)	ND(0.50)	ND(0.50)	ND(0.50)	ND(0.50)	ND(0.50)	ND(0.50)	ND(5.0)
M35P183LNA	14242 Jarrettsville Pike	8/21/2006	PI	6.6	ND(0.50)	ND(0.50)	ND(0.50)	ND(0.50)	ND(0.50)	ND(0.50)	10.6	ND(0.50)	ND(5.0)
M35P183LNA	14242 Jarrettsville Pike	8/21/2006	PM	ND(0.50)	ND(0.50)	ND(0.50)	ND(0.50)	ND(0.50)	ND(0.50)	ND(0.50)	ND(0.50)	ND(0.50)	ND(5.0)
M35P183LNA	14242 Jarrettsville Pike	8/28/2006	PE	ND(0.50)	ND(0.50)	ND(0.50)	ND(0.50)	ND(0.50)	ND(0.50)	ND(0.50)	ND(0.50)	ND(0.50)	ND(5.0)
M35P183LNA	14242 Jarrettsville Pike	8/28/2006	PM	ND(0.50)	ND(0.50)	ND(0.50)	ND(0.50)	ND(0.50)	ND(0.50)	ND(0.50)	ND(0.50)	ND(0.50)	ND(5.0)
M35P183LNA	14242 Jarrettsville Pike	8/28/2006	PM2	ND(0.50)	ND(0.50)	ND(0.50)	ND(0.50)	ND(0.50)	ND(0.50)	ND(0.50)	ND(0.50)	ND(0.50)	ND(5.0)
M35P183LNA	14242 Jarrettsville Pike	9/6/2006	PE	ND(0.50)	ND(0.50)	ND(0.50)	ND(0.50)	ND(0.50)	ND(0.50)	ND(0.50)	ND(0.50)	ND(0.50)	ND(5.0)
M35P183LNA	14242 Jarrettsville Pike	9/6/2006	PM	ND(0.50)	ND(0.50)	ND(0.50)	ND(0.50)	ND(0.50)	ND(0.50)	ND(0.50)	ND(0.50)	ND(0.50)	ND(5.0)
M35P183LNA	14242 Jarrettsville Pike	9/6/2006	PM2	ND(0.50)	ND(0.50)	ND(0.50)	ND(0.50)	ND(0.50)	ND(0.50)	ND(0.50)	ND(0.50)	ND(0.50)	ND(5.0)
M35P183LNA	14242 Jarrettsville Pike	9/11/2006	PE	ND(0.50)	ND(0.50)	ND(0.50)	ND(0.50)	ND(0.50)	ND(0.50)	ND(0.50)	ND(0.50)	ND(0.50)	ND(5.0)
M35P183LNA	14242 Jarrettsville Pike	9/11/2006	PI	3.4	ND(0.50)	ND(0.50)	ND(0.50)	ND(0.50)	ND(0.50)	ND(0.50)	10.8	ND(0.50)	ND(5.0)
M35P183LNA	14242 Jarrettsville Pike	9/11/2006	PM	ND(0.50)	ND(0.50)	ND(0.50)	ND(0.50)	ND(0.50)	ND(0.50)	ND(0.50)	ND(0.50)	ND(0.50)	ND(5.0)
M35P183LNA	14242 Jarrettsville Pike	9/18/2006	PE	ND(0.50)	ND(0.50)	ND(0.50)	ND(0.50)	ND(0.50)	ND(0.50)	ND(0.50)	ND(0.50)	ND(0.50)	ND(5.0)
M35P183LNA	14242 Jarrettsville Pike	9/18/2006	PI	3.2	ND(0.50)	ND(0.50)	ND(0.50)	ND(0.50)	ND(0.50)	ND(0.50)	10.0	ND(0.50)	ND(5.0)
M35P183LNA	14242 Jarrettsville Pike	9/18/2006	PM	ND(0.50)	ND(0.50)	ND(0.50)	ND(0.50)	ND(0.50)	ND(0.50)	ND(0.50)	ND(0.50)	ND(0.50)	ND(5.0)
M35P183LNA	14242 Jarrettsville Pike	9/25/2006	PE	ND(0.50)	ND(0.50)	ND(0.50)	ND(0.50)	ND(0.50)	ND(0.50)	ND(0.50)	ND(0.50)	ND(0.50)	ND(5.0)
M35P183LNA	14242 Jarrettsville Pike	9/25/2006	PM	ND(0.50)	ND(0.50)	ND(0.50)	ND(0.50)	ND(0.50)	ND(0.50)	ND(0.50)	ND(0.50)	ND(0.50)	ND(5.0)

**Table 2 - Historical Private Supply Well Analytical Table**

Inactive Exxon Facility #28077  
 14258 Jarrettsville Pike  
 Phoenix, Maryland

Map/Parcel/Lot	Address	Sample Date	POET Sample Point	MTBE (µg/L)	Benzene (µg/L)	Toluene (µg/L)	Ethyl-benzene (µg/L)	Total Xylenes (µg/L)	Naphthalene (µg/L)	DIPE (µg/L)	ETBE (µg/L)	TAME (µg/L)	TBA (µg/L)
M35P183LNA	14242 Jarrettsville Pike	9/25/2006	PM2	ND(0.50)	ND(0.50)	ND(0.50)	ND(0.50)	ND(0.50)	ND(0.50)	ND(0.50)	ND(0.50)	ND(0.50)	ND(5.0)
M35P183LNA	14242 Jarrettsville Pike	10/2/2006	PE	ND(0.50)	ND(0.50)	ND(0.50)	ND(0.50)	ND(0.50)	ND(0.50)	ND(0.50)	ND(0.50)	ND(0.50)	ND(5.0)
M35P183LNA	14242 Jarrettsville Pike	10/2/2006	PI	3.3	ND(0.50)	ND(0.50)	ND(0.50)	ND(0.50)	ND(0.50)	ND(0.50)	7.1	ND(0.50)	ND(5.0)
M35P183LNA	14242 Jarrettsville Pike	10/2/2006	PM	ND(0.50)	ND(0.50)	ND(0.50)	ND(0.50)	ND(0.50)	ND(0.50)	ND(0.50)	ND(0.50)	ND(0.50)	2.1 J
M35P183LNA	14242 Jarrettsville Pike	10/9/2006	PE	ND(0.50)	ND(0.50)	ND(0.50)	ND(0.50)	ND(0.50)	ND(0.50)	ND(0.50)	ND(0.50)	ND(0.50)	ND(5.0)
M35P183LNA	14242 Jarrettsville Pike	10/9/2006	PI	3.6	ND(0.50)	ND(0.50)	ND(0.50)	ND(0.50)	ND(0.50)	ND(0.50)	7.3	ND(0.50)	ND(5.0)
M35P183LNA	14242 Jarrettsville Pike	10/9/2006	PM	ND(0.50)	ND(0.50)	ND(0.50)	ND(0.50)	ND(0.50)	ND(0.50)	ND(0.50)	ND(0.50)	ND(0.50)	ND(5.0)
M35P183LNA	14242 Jarrettsville Pike	10/16/2006	PE	ND(0.50)	ND(0.50)	ND(0.50)	ND(0.50)	ND(0.50)	ND(0.50)	ND(0.50)	ND(0.50)	ND(0.50)	ND(5.0)
M35P183LNA	14242 Jarrettsville Pike	10/16/2006	PI	3.7	ND(0.50)	ND(0.50)	ND(0.50)	ND(0.50)	ND(0.50)	ND(0.50)	6.9	ND(0.50)	ND(5.0)
M35P183LNA	14242 Jarrettsville Pike	10/16/2006	PM	ND(0.50)	ND(0.50)	ND(0.50)	ND(0.50)	ND(0.50)	ND(0.50)	ND(0.50)	ND(0.50)	ND(0.50)	2.1 J
M35P183LNA	14242 Jarrettsville Pike	10/24/2006	PE	ND(0.50)	ND(0.50)	ND(0.50)	ND(0.50)	ND(0.50)	ND(0.50)	ND(0.50)	ND(0.50)	ND(0.50)	ND(5.0)
M35P183LNA	14242 Jarrettsville Pike	10/24/2006	PI	2.4	ND(0.50)	ND(0.50)	ND(0.50)	ND(0.50)	ND(0.50)	ND(0.50)	5.1	ND(0.50)	ND(5.0)
M35P183LNA	14242 Jarrettsville Pike	10/24/2006	PM	ND(0.50)	ND(0.50)	ND(0.50)	ND(0.50)	ND(0.50)	ND(0.50)	ND(0.50)	ND(0.50)	ND(0.50)	ND(5.0)
M35P183LNA	14242 Jarrettsville Pike	10/30/2006	PE	ND(0.50)	ND(0.50)	ND(0.50)	ND(0.50)	ND(0.50)	ND(0.50)	ND(0.50)	ND(0.50)	ND(0.50)	ND(5.0)
M35P183LNA	14242 Jarrettsville Pike	10/30/2006	PI	3.9	ND(0.50)	ND(0.50)	ND(0.50)	ND(0.50)	ND(0.50)	ND(0.50)	7.9	ND(0.50)	ND(5.0)
M35P183LNA	14242 Jarrettsville Pike	10/30/2006	PM	ND(0.50)	ND(0.50)	ND(0.50)	ND(0.50)	ND(0.50)	ND(0.50)	ND(0.50)	ND(0.50)	ND(0.50)	2.0 J
M35P183LNA	14242 Jarrettsville Pike	11/6/2006	PE	ND(0.50)	ND(0.50)	ND(0.50)	ND(0.50)	ND(0.50)	ND(0.50)	ND(0.50)	ND(0.50)	ND(0.50)	ND(5.0)
M35P183LNA	14242 Jarrettsville Pike	11/6/2006	PI	2.6	ND(0.50)	ND(0.50)	ND(0.50)	ND(0.50)	ND(0.50)	ND(0.50)	4.9	ND(0.50)	ND(5.0)
M35P183LNA	14242 Jarrettsville Pike	11/6/2006	PM	ND(0.50)	ND(0.50)	ND(0.50)	ND(0.50)	ND(0.50)	ND(0.50)	ND(0.50)	ND(0.50)	ND(0.50)	ND(5.0)
M35P183LNA	14242 Jarrettsville Pike	11/13/2006	PE	ND(0.50)	ND(0.50)	ND(0.50)	ND(0.50)	ND(0.50)	ND(0.50)	ND(0.50)	ND(0.50)	ND(0.50)	ND(5.0)
M35P183LNA	14242 Jarrettsville Pike	11/13/2006	PI	2.8	ND(0.50)	ND(0.50)	ND(0.50)	ND(0.50)	ND(0.50)	ND(0.50)	4.9	ND(0.50)	ND(5.0)
M35P183LNA	14242 Jarrettsville Pike	11/13/2006	PM	ND(0.50)	ND(0.50)	ND(0.50)	ND(0.50)	ND(0.50)	ND(0.50)	ND(0.50)	ND(0.50)	ND(0.50)	1.9 J
M35P183LNA	14242 Jarrettsville Pike	11/20/2006	PE	ND(0.50)	ND(0.50)	ND(0.50)	ND(0.50)	ND(0.50)	ND(0.50)	ND(0.50)	ND(0.50)	ND(0.50)	ND(5.0)
M35P183LNA	14242 Jarrettsville Pike	11/20/2006	PI	2.7	ND(0.50)	ND(0.50)	ND(0.50)	ND(0.50)	ND(0.50)	ND(0.50)	4.1	ND(0.50)	ND(5.0)
M35P183LNA	14242 Jarrettsville Pike	11/20/2006	PM	ND(0.50)	ND(0.50)	ND(0.50)	ND(0.50)	ND(0.50)	ND(0.50)	ND(0.50)	ND(0.50)	ND(0.50)	ND(5.0)
M35P183LNA	14242 Jarrettsville Pike	11/27/2006	PE	ND(0.50)	ND(0.50)	ND(0.50)	ND(0.50)	ND(0.50)	ND(0.50)	ND(0.50)	ND(0.50)	ND(0.50)	ND(5.0)
M35P183LNA	14242 Jarrettsville Pike	11/27/2006	PI	0.90	ND(0.50)	ND(0.50)	ND(0.50)	ND(0.50)	ND(0.50)	ND(0.50)	1.3	ND(0.50)	ND(5.0)
M35P183LNA	14242 Jarrettsville Pike	11/27/2006	PM	ND(0.50)	ND(0.50)	ND(0.50)	ND(0.50)	ND(0.50)	ND(0.50)	ND(0.50)	ND(0.50)	ND(0.50)	ND(5.0)
M35P183LNA	14242 Jarrettsville Pike	12/4/2006	PE	ND(0.50)	ND(0.50)	ND(0.50)	ND(0.50)	ND(0.50)	ND(0.50)	ND(0.50)	ND(0.50)	ND(0.50)	ND(5.0)
M35P183LNA	14242 Jarrettsville Pike	12/4/2006	PI	3.5	ND(0.50)	ND(0.50)	ND(0.50)	ND(0.50)	ND(0.50)	ND(0.50)	4.9	ND(0.50)	ND(5.0)

**Table 2 - Historical Private Supply Well Analytical Table**

Inactive Exxon Facility #28077  
 14258 Jarrettsville Pike  
 Phoenix, Maryland

Map/Parcel/Lot	Address	Sample Date	POET Sample Point	MTBE (µg/L)	Benzene (µg/L)	Toluene (µg/L)	Ethyl-benzene (µg/L)	Total Xylenes (µg/L)	Naphthalene (µg/L)	DIPE (µg/L)	ETBE (µg/L)	TAME (µg/L)	TBA (µg/L)
M35P183LNA	14242 Jarrettsville Pike	12/4/2006	PM	ND(0.50)	ND(0.50)	ND(0.50)	ND(0.50)	ND(0.50)	ND(0.50)	ND(0.50)	ND(0.50)	ND(0.50)	ND(5.0)
M35P183LNA	14242 Jarrettsville Pike	12/11/2006	PE	ND(0.50)	ND(0.50)	ND(0.50)	ND(0.50)	ND(0.50)	ND(0.50)	ND(0.50)	ND(0.50)	ND(0.50)	ND(5.0)
M35P183LNA	14242 Jarrettsville Pike	12/11/2006	PI	3.0	ND(0.50)	ND(0.50)	ND(0.50)	ND(0.50)	ND(0.50)	ND(0.50)	3.9	ND(0.50)	ND(5.0)
M35P183LNA	14242 Jarrettsville Pike	12/11/2006	PM	ND(0.50)	ND(0.50)	ND(0.50)	ND(0.50)	ND(0.50)	ND(0.50)	ND(0.50)	ND(0.50)	ND(0.50)	ND(5.0)
M35P183LNA	14242 Jarrettsville Pike	12/18/2006	PE	ND(0.50)	ND(0.50)	ND(0.50)	ND(0.50)	ND(0.50)	ND(0.50)	ND(0.50)	ND(0.50)	ND(0.50)	ND(5.0)
M35P183LNA	14242 Jarrettsville Pike	12/18/2006	PI	2.0	ND(0.50)	ND(0.50)	ND(0.50)	ND(0.50)	ND(0.50)	ND(0.50)	2.2	ND(0.50)	ND(5.0)
M35P183LNA	14242 Jarrettsville Pike	12/18/2006	PM	ND(0.50)	ND(0.50)	ND(0.50)	ND(0.50)	ND(0.50)	ND(0.50)	ND(0.50)	ND(0.50)	ND(0.50)	ND(5.0)
M35P183LNA	14242 Jarrettsville Pike	1/8/2007	PE	ND(2.5)	ND(2.5)	ND(2.5)	ND(2.5)	ND(2.5)	ND(2.5)	ND(2.5)	ND(2.5)	ND(2.5)	ND(25)
M35P183LNA	14242 Jarrettsville Pike	1/8/2007	PI	27.9	0.25 J	ND(0.50)	ND(0.50)	ND(0.50)	ND(0.50)	0.12 J	6.6	0.29 J	12.9
M35P183LNA	14242 Jarrettsville Pike	1/8/2007	PM	ND(0.50)	ND(0.50)	ND(0.50)	ND(0.50)	ND(0.50)	ND(0.50)	ND(0.50)	ND(0.50)	ND(0.50)	ND(5.0)
M35P183LNA	14242 Jarrettsville Pike	1/22/2007	PE	ND(0.50)	ND(0.50)	ND(0.50)	ND(0.50)	ND(0.50)	ND(0.50)	ND(0.50)	ND(0.50)	ND(0.50)	ND(5.0)
M35P183LNA	14242 Jarrettsville Pike	1/22/2007	PI	1.6	ND(0.50)	ND(0.50)	ND(0.50)	ND(0.50)	ND(0.50)	ND(0.50)	1.6	ND(0.50)	ND(5.0)
M35P183LNA	14242 Jarrettsville Pike	1/22/2007	PM	ND(0.50)	ND(0.50)	ND(0.50)	ND(0.50)	ND(0.50)	ND(0.50)	ND(0.50)	ND(0.50)	ND(0.50)	ND(5.0)
M35P183LNA	14242 Jarrettsville Pike	2/5/2007	PE	ND(0.50)	ND(0.50)	ND(0.50)	ND(0.50)	ND(0.50)	ND(0.50)	ND(0.50)	ND(0.50)	ND(0.50)	ND(5.0)
M35P183LNA	14242 Jarrettsville Pike	2/5/2007	PI	1.5	ND(0.50)	ND(0.50)	ND(0.50)	ND(0.50)	ND(0.50)	ND(0.50)	0.96	ND(0.50)	ND(5.0)
M35P183LNA	14242 Jarrettsville Pike	2/5/2007	PM	ND(0.50)	ND(0.50)	ND(0.50)	ND(0.50)	ND(0.50)	ND(0.50)	ND(0.50)	ND(0.50)	ND(0.50)	ND(5.0)
M35P183LNA	14242 Jarrettsville Pike	3/5/2007	PE	ND(0.50)	ND(0.50)	ND(0.50)	ND(0.50)	ND(0.50)	ND(0.50)	ND(0.50)	ND(0.50)	ND(0.50)	ND(5.0)
M35P183LNA	14242 Jarrettsville Pike	3/5/2007	PI	16.2	ND(0.50)	2.0	ND(0.50)	ND(0.50)	ND(0.50)	0.15 J	8.8	ND(0.50)	ND(5.0)
M35P183LNA	14242 Jarrettsville Pike	3/5/2007	PM	ND(0.50)	ND(0.50)	ND(0.50)	ND(0.50)	ND(0.50)	ND(0.50)	ND(0.50)	ND(0.50)	ND(0.50)	ND(5.0)
M35P183LNA	14242 Jarrettsville Pike	3/19/2007	PE	ND(0.50)	ND(0.50)	ND(0.50)	ND(0.50)	ND(0.50)	ND(0.50)	ND(0.50)	ND(0.50)	ND(0.50)	ND(5.0)
M35P183LNA	14242 Jarrettsville Pike	3/19/2007	PI	19.7	ND(0.50)	0.17 J	ND(0.50)	ND(0.50)	ND(0.50)	ND(0.50)	8.1	ND(0.50)	ND(5.0)
M35P183LNA	14242 Jarrettsville Pike	3/19/2007	PM	ND(0.50)	ND(0.50)	ND(0.50)	ND(0.50)	ND(0.50)	ND(0.50)	ND(0.50)	ND(0.50)	ND(0.50)	ND(5.0)
M35P183LNA	14242 Jarrettsville Pike	4/2/2007	PE	ND(0.50)	ND(0.50)	ND(0.50)	ND(0.50)	ND(0.50)	ND(0.50)	ND(0.50)	ND(0.50)	ND(0.50)	ND(5.0)
M35P183LNA	14242 Jarrettsville Pike	4/2/2007	PI	24.5	ND(0.50)	ND(0.50)	ND(0.50)	ND(0.50)	ND(0.50)	0.17 J	7.5	ND(0.50)	ND(5.0)
M35P183LNA	14242 Jarrettsville Pike	4/2/2007	PM	ND(0.50)	ND(0.50)	ND(0.50)	ND(0.50)	ND(0.50)	ND(0.50)	ND(0.50)	ND(0.50)	ND(0.50)	ND(5.0)
M35P183LNA	14242 Jarrettsville Pike	4/16/2007	PE	ND(0.50)	ND(0.50)	ND(0.50)	ND(0.50)	ND(0.50)	ND(0.50)	ND(0.50)	ND(0.50)	ND(0.50)	ND(5.0)
M35P183LNA	14242 Jarrettsville Pike	4/16/2007	PI	21.5	ND(0.50)	0.12 J	ND(0.50)	ND(0.50)	ND(0.50)	0.18 J	6.7	ND(0.50)	ND(5.0)
M35P183LNA	14242 Jarrettsville Pike	4/16/2007	PM	ND(0.50)	ND(0.50)	ND(0.50)	ND(0.50)	ND(0.50)	ND(0.50)	ND(0.50)	ND(0.50)	ND(0.50)	ND(5.0)
M35P183LNA	14242 Jarrettsville Pike	4/30/2007	PE	ND(0.50)	ND(0.50)	ND(0.50)	ND(0.50)	ND(0.50)	ND(0.50)	ND(0.50)	ND(0.50)	ND(0.50)	ND(5.0)
M35P183LNA	14242 Jarrettsville Pike	4/30/2007	PI	35.6	ND(0.50)	ND(0.50)	ND(0.50)	ND(0.50)	ND(0.50)	ND(0.50)	7.0	ND(0.50)	ND(5.0)

**Table 2 - Historical Private Supply Well Analytical Table**

Inactive Exxon Facility #28077  
 14258 Jarrettsville Pike  
 Phoenix, Maryland

Map/Parcel/Lot	Address	Sample Date	POET Sample Point	MTBE (µg/L)	Benzene (µg/L)	Toluene (µg/L)	Ethyl-benzene (µg/L)	Total Xylenes (µg/L)	Naphthalene (µg/L)	DIPE (µg/L)	ETBE (µg/L)	TAME (µg/L)	TBA (µg/L)
M35P183LNA	14242 Jarrettsville Pike	4/30/2007	PM	ND(0.50)	ND(0.50)	ND(0.50)	ND(0.50)	ND(0.50)	ND(0.50)	ND(0.50)	ND(0.50)	ND(0.50)	ND(5.0)
M35P183LNA	14242 Jarrettsville Pike	5/14/2007	PE	ND(0.50)	ND(0.50)	ND(0.50)	ND(0.50)	ND(0.50)	ND(0.50)	ND(0.50)	ND(0.50)	ND(0.50)	ND(5.0)
M35P183LNA	14242 Jarrettsville Pike	5/14/2007	PI	16.9	ND(0.50)	ND(0.50)	ND(0.50)	ND(0.50)	ND(0.50)	ND(0.50)	2.8	ND(0.50)	ND(5.0)
M35P183LNA	14242 Jarrettsville Pike	5/14/2007	PM	ND(0.50)	ND(0.50)	ND(0.50)	ND(0.50)	ND(0.50)	ND(0.50)	ND(0.50)	ND(0.50)	ND(0.50)	ND(5.0)
M35P183LNA	14242 Jarrettsville Pike	5/30/2007	PE	ND(0.50)	ND(0.50)	ND(0.50)	ND(0.50)	ND(0.50)	ND(0.50)	ND(0.50)	ND(0.50)	ND(0.50)	ND(5.0)
M35P183LNA	14242 Jarrettsville Pike	5/30/2007	PI	6.7	ND(0.50)	ND(0.50)	ND(0.50)	ND(0.50)	ND(0.50)	ND(0.50)	1.5	ND(0.50)	ND(5.0)
M35P183LNA	14242 Jarrettsville Pike	5/30/2007	PM	ND(0.50)	ND(0.50)	ND(0.50)	ND(0.50)	ND(0.50)	ND(0.50)	ND(0.50)	ND(0.50)	ND(0.50)	ND(5.0)
M35P183LNA	14242 Jarrettsville Pike	6/11/2007	PE	ND(0.50)	ND(0.50)	ND(0.50)	ND(0.50)	ND(0.50)	ND(0.50)	ND(0.50)	ND(0.50)	ND(0.50)	ND(5.0)
M35P183LNA	14242 Jarrettsville Pike	6/11/2007	PI	3.9	ND(0.50)	ND(0.50)	ND(0.50)	ND(0.50)	ND(0.50)	ND(0.50)	0.64	ND(0.50)	ND(5.0)
M35P183LNA	14242 Jarrettsville Pike	6/11/2007	PM	ND(0.50)	ND(0.50)	ND(0.50)	ND(0.50)	ND(0.50)	ND(0.50)	ND(0.50)	ND(0.50)	ND(0.50)	ND(5.0)
M35P183LNA	14242 Jarrettsville Pike	6/25/2007	PE	ND(0.50)	ND(0.50)	ND(0.50)	ND(0.50)	ND(0.50)	ND(0.50)	ND(0.50)	ND(0.50)	ND(0.50)	ND(5.0)
M35P183LNA	14242 Jarrettsville Pike	6/25/2007	PI	3.4	ND(0.50)	ND(0.50)	ND(0.50)	ND(0.50)	ND(0.50)	ND(0.50)	0.60	ND(0.50)	ND(5.0)
M35P183LNA	14242 Jarrettsville Pike	6/25/2007	PM	ND(0.50)	ND(0.50)	ND(0.50)	ND(0.50)	ND(0.50)	ND(0.50)	ND(0.50)	ND(0.50)	ND(0.50)	ND(5.0)
M35P183LNA	14242 Jarrettsville Pike	7/9/2007	PE	ND(0.50)	ND(0.50)	ND(0.50)	ND(0.50)	ND(0.50)	ND(0.50)	ND(0.50)	ND(0.50)	ND(0.50)	ND(5.0)
M35P183LNA	14242 Jarrettsville Pike	7/9/2007	PI	3.4	ND(0.50)	ND(0.50)	ND(0.50)	ND(0.50)	ND(0.50)	ND(0.50)	0.65	ND(0.50)	ND(5.0)
M35P183LNA	14242 Jarrettsville Pike	7/9/2007	PM	ND(0.50)	ND(0.50)	ND(0.50)	ND(0.50)	ND(0.50)	ND(0.50)	ND(0.50)	ND(0.50)	ND(0.50)	ND(5.0)
M35P183LNA	14242 Jarrettsville Pike	7/23/2007	PE	ND(0.50)	ND(0.50)	ND(0.50)	ND(0.50)	ND(0.50)	ND(0.50)	ND(0.50)	ND(0.50)	ND(0.50)	ND(5.0)
M35P183LNA	14242 Jarrettsville Pike	7/23/2007	PI	2.6	ND(0.50)	ND(0.50)	ND(0.50)	ND(0.50)	ND(0.50)	ND(0.50)	0.46 J	ND(0.50)	ND(5.0)
M35P183LNA	14242 Jarrettsville Pike	7/23/2007	PM	ND(0.50)	ND(0.50)	ND(0.50)	ND(0.50)	ND(0.50)	ND(0.50)	ND(0.50)	ND(0.50)	ND(0.50)	ND(5.0)
M35P183LNA	14242 Jarrettsville Pike	8/6/2007	PE	ND(0.50)	ND(0.50)	ND(0.50)	ND(0.50)	ND(0.50)	ND(0.50)	ND(0.50)	ND(0.50)	ND(0.50)	ND(5.0)
M35P183LNA	14242 Jarrettsville Pike	8/6/2007	PI	2.7	ND(0.50)	ND(0.50)	ND(0.50)	ND(0.50)	ND(0.50)	ND(0.50)	0.50	ND(0.50)	ND(5.0)
M35P183LNA	14242 Jarrettsville Pike	8/6/2007	PM	ND(0.50)	ND(0.50)	ND(0.50)	ND(0.50)	ND(0.50)	ND(0.50)	ND(0.50)	ND(0.50)	ND(0.50)	ND(5.0)
M35P183LNA	14242 Jarrettsville Pike	8/20/2007	PE	ND(0.50)	ND(0.50)	ND(0.50)	ND(0.50)	ND(0.50)	ND(0.50)	ND(0.50)	ND(0.50)	ND(0.50)	ND(5.0)
M35P183LNA	14242 Jarrettsville Pike	8/20/2007	PI	3.0	ND(0.50)	ND(0.50)	ND(0.50)	ND(0.50)	ND(0.50)	ND(0.50)	0.54	ND(0.50)	ND(5.0)
M35P183LNA	14242 Jarrettsville Pike	8/20/2007	PM	ND(0.50)	ND(0.50)	ND(0.50)	ND(0.50)	ND(0.50)	ND(0.50)	ND(0.50)	ND(0.50)	ND(0.50)	ND(5.0)
M35P183LNA	14242 Jarrettsville Pike	9/4/2007	PE	ND(0.50)	ND(0.50)	ND(0.50)	ND(0.50)	ND(0.50)	ND(0.50)	ND(0.50)	ND(0.50)	ND(0.50)	ND(5.0)
M35P183LNA	14242 Jarrettsville Pike	9/4/2007	PI	1.9	ND(0.50)	ND(0.50)	ND(0.50)	ND(0.50)	ND(0.50)	ND(0.50)	ND(0.50)	ND(0.50)	ND(5.0)
M35P183LNA	14242 Jarrettsville Pike	9/4/2007	PM	ND(0.50)	ND(0.50)	ND(0.50)	ND(0.50)	ND(0.50)	ND(0.50)	ND(0.50)	ND(0.50)	ND(0.50)	ND(5.0)
M35P183LNA	14242 Jarrettsville Pike	10/1/2007	PE	ND(0.50)	ND(0.50)	ND(0.50)	ND(0.50)	ND(0.50)	ND(0.50)	ND(0.50)	ND(0.50)	ND(0.50)	ND(5.0)
M35P183LNA	14242 Jarrettsville Pike	10/1/2007	PI	1.8	ND(0.50)	ND(0.50)	ND(0.50)	ND(0.50)	ND(0.50)	ND(0.50)	ND(0.50)	ND(0.50)	ND(5.0)



**Table 2 - Historical Private Supply Well Analytical Table**

Inactive Exxon Facility #28077  
 14258 Jarrettsville Pike  
 Phoenix, Maryland

Map/Parcel/Lot	Address	Sample Date	POET Sample Point	MTBE (µg/L)	Benzene (µg/L)	Toluene (µg/L)	Ethyl-benzene (µg/L)	Total Xylenes (µg/L)	Naphthalene (µg/L)	DIPE (µg/L)	ETBE (µg/L)	TAME (µg/L)	TBA (µg/L)
M35P183LNA	14242 Jarrettsville Pike	10/1/2007	PM	ND(0.50)	ND(0.50)	ND(0.50)	ND(0.50)	ND(0.50)	ND(0.50)	ND(0.50)	ND(0.50)	ND(0.50)	ND(5.0)
M35P183LNA	14242 Jarrettsville Pike	10/15/2007	PE	ND(0.50)	ND(0.50)	ND(0.50)	ND(0.50)	ND(0.50)	ND(0.50)	ND(0.50)	ND(0.50)	ND(0.50)	ND(5.0)
M35P183LNA	14242 Jarrettsville Pike	10/15/2007	PI	1.6	ND(0.50)	ND(0.50)	ND(0.50)	ND(0.50)	ND(0.50)	ND(0.50)	ND(0.50)	ND(0.50)	ND(5.0)
M35P183LNA	14242 Jarrettsville Pike	10/15/2007	PM	0.099 J	ND(0.50)	ND(0.50)	ND(0.50)	ND(0.50)	ND(0.50)	ND(0.50)	ND(0.50)	ND(0.50)	ND(5.0)
M35P183LNA	14242 Jarrettsville Pike	10/30/2007	PE	ND(0.50)	ND(0.50)	ND(0.50)	ND(0.50)	ND(0.50)	ND(0.50)	ND(0.50)	ND(0.50)	ND(0.50)	ND(5.0)
M35P183LNA	14242 Jarrettsville Pike	10/30/2007	PI	1.6	ND(0.50)	ND(0.50)	ND(0.50)	ND(0.50)	ND(0.50)	ND(0.50)	ND(0.50)	ND(0.50)	ND(5.0)
M35P183LNA	14242 Jarrettsville Pike	10/30/2007	PM	0.13 J	ND(0.50)	ND(0.50)	ND(0.50)	ND(0.50)	ND(0.50)	ND(0.50)	ND(0.50)	ND(0.50)	ND(5.0)
M35P183LNA	14242 Jarrettsville Pike	11/12/2007	PE	ND(0.50)	ND(0.50)	ND(0.50)	ND(0.50)	ND(0.50)	ND(0.50)	ND(0.50)	ND(0.50)	ND(0.50)	ND(5.0)
M35P183LNA	14242 Jarrettsville Pike	11/12/2007	PI	2.3	ND(0.50)	ND(0.50)	ND(0.50)	ND(0.50)	ND(0.50)	ND(0.50)	ND(0.50)	ND(0.50)	ND(5.0)
M35P183LNA	14242 Jarrettsville Pike	11/12/2007	PM	ND(0.50)	ND(0.50)	ND(0.50)	ND(0.50)	ND(0.50)	ND(0.50)	ND(0.50)	ND(0.50)	ND(0.50)	ND(5.0)
M35P183LNA	14242 Jarrettsville Pike	11/26/2007	PE	ND(0.50)	ND(0.50)	ND(0.50)	ND(0.50)	ND(0.50)	ND(0.50)	ND(0.50)	ND(0.50)	ND(0.50)	ND(5.0)
M35P183LNA	14242 Jarrettsville Pike	11/26/2007	PI	1.2	ND(0.50)	ND(0.50)	ND(0.50)	ND(0.50)	ND(0.50)	ND(0.50)	ND(0.50)	ND(0.50)	ND(5.0)
M35P183LNA	14242 Jarrettsville Pike	11/26/2007	PM	0.091 J	ND(0.50)	ND(0.50)	ND(0.50)	ND(0.50)	ND(0.50)	ND(0.50)	ND(0.50)	ND(0.50)	ND(5.0)
M35P183LNA	14242 Jarrettsville Pike	12/10/2007	PE	ND(0.50)	ND(0.50)	ND(0.50)	ND(0.50)	ND(0.50)	ND(0.50)	ND(0.50)	ND(0.50)	ND(0.50)	ND(5.0)
M35P183LNA	14242 Jarrettsville Pike	12/10/2007	PI	1.5	ND(0.50)	ND(0.50)	ND(0.50)	ND(0.50)	ND(0.50)	ND(0.50)	ND(0.50)	ND(0.50)	ND(5.0)
M35P183LNA	14242 Jarrettsville Pike	12/10/2007	PM	0.12 J	ND(0.50)	ND(0.50)	ND(0.50)	ND(0.50)	ND(0.50)	ND(0.50)	ND(0.50)	ND(0.50)	ND(5.0)
M35P183LNA	14242 Jarrettsville Pike	1/8/2008	PE	ND(0.50)	ND(0.50)	ND(0.50)	ND(0.50)	ND(0.50)	ND(0.50)	ND(0.50)	ND(0.50)	ND(0.50)	ND(5.0)
M35P183LNA	14242 Jarrettsville Pike	1/8/2008	PI	1.3	ND(0.50)	ND(0.50)	ND(0.50)	ND(0.50)	ND(0.50)	ND(0.50)	ND(0.50)	ND(0.50)	ND(5.0)
M35P183LNA	14242 Jarrettsville Pike	1/8/2008	PM	0.22 J	ND(0.50)	ND(0.50)	ND(0.50)	ND(0.50)	ND(0.50)	ND(0.50)	ND(0.50)	ND(0.50)	ND(5.0)
M35P183LNA	14242 Jarrettsville Pike	2/4/2008	PE	ND(0.50)	ND(0.50)	ND(0.50)	ND(0.50)	ND(0.50)	ND(0.50)	ND(0.50)	ND(0.50)	ND(0.50)	ND(5.0)
M35P183LNA	14242 Jarrettsville Pike	2/4/2008	PI	0.73	ND(0.50)	ND(0.50)	ND(0.50)	ND(0.50)	ND(0.50)	ND(0.50)	ND(0.50)	ND(0.50)	ND(5.0)
M35P183LNA	14242 Jarrettsville Pike	2/4/2008	PM	0.49 J	ND(0.50)	ND(0.50)	ND(0.50)	ND(0.50)	ND(0.50)	ND(0.50)	ND(0.50)	ND(0.50)	ND(5.0)
M35P183LNA	14242 Jarrettsville Pike	3/3/2008	PE	ND(0.50)	ND(0.50)	ND(0.50)	ND(0.50)	ND(0.50)	ND(0.50)	ND(0.50)	ND(0.50)	ND(0.50)	ND(5.0)
M35P183LNA	14242 Jarrettsville Pike	3/3/2008	PI	0.74	ND(0.50)	ND(0.50)	ND(0.50)	ND(0.50)	ND(0.50)	ND(0.50)	ND(0.50)	ND(0.50)	ND(5.0)
M35P183LNA	14242 Jarrettsville Pike	3/3/2008	PM	0.37 J	ND(0.50)	ND(0.50)	ND(0.50)	ND(0.50)	ND(0.50)	ND(0.50)	ND(0.50)	ND(0.50)	ND(5.0)
M35P183LNA	14242 Jarrettsville Pike	4/7/2008	PE	ND(0.50)	ND(0.50)	ND(0.50)	ND(0.50)	ND(0.50)	ND(0.50)	ND(0.50)	ND(0.50)	ND(0.50)	ND(5.0)
M35P183LNA	14242 Jarrettsville Pike	4/7/2008	PI	0.53	ND(0.50)	ND(0.50)	ND(0.50)	ND(0.50)	ND(0.50)	ND(0.50)	ND(0.50)	ND(0.50)	ND(5.0)
M35P183LNA	14242 Jarrettsville Pike	4/7/2008	PM	0.52	ND(0.50)	ND(0.50)	ND(0.50)	ND(0.50)	ND(0.50)	ND(0.50)	ND(0.50)	ND(0.50)	ND(5.0)
M35P183LNA	14242 Jarrettsville Pike	5/5/2008	PE	ND(0.50)	ND(0.50)	ND(0.50)	ND(0.50)	ND(0.50)	ND(0.50)	ND(0.50)	ND(0.50)	ND(0.50)	ND(5.0)
M35P183LNA	14242 Jarrettsville Pike	5/5/2008	PI	0.49 J	ND(0.50)	ND(0.50)	ND(0.50)	ND(0.50)	ND(0.50)	ND(0.50)	ND(0.50)	ND(0.50)	ND(5.0)

**Table 2 - Historical Private Supply Well Analytical Table**

Inactive Exxon Facility #28077  
 14258 Jarrettsville Pike  
 Phoenix, Maryland

Map/Parcel/Lot	Address	Sample Date	POET Sample Point	MTBE (µg/L)	Benzene (µg/L)	Toluene (µg/L)	Ethyl-benzene (µg/L)	Total Xylenes (µg/L)	Naphthalene (µg/L)	DIPE (µg/L)	ETBE (µg/L)	TAME (µg/L)	TBA (µg/L)
M35P183LNA	14242 Jarrettsville Pike	5/5/2008	PM	ND(0.50)	ND(0.50)	ND(0.50)	ND(0.50)	ND(0.50)	ND(0.50)	ND(0.50)	ND(0.50)	ND(0.50)	ND(5.0)
M35P183LNA	14242 Jarrettsville Pike	6/2/2008	PE	ND(0.50)	ND(0.50)	ND(0.50)	ND(0.50)	ND(0.50)	ND(0.50)	ND(0.50)	ND(0.50)	ND(0.50)	ND(5.0)
M35P183LNA	14242 Jarrettsville Pike	6/2/2008	PI	0.30 J	ND(0.50)	ND(0.50)	ND(0.50)	ND(0.50)	ND(0.50)	ND(0.50)	ND(0.50)	ND(0.50)	ND(5.0)
M35P183LNA	14242 Jarrettsville Pike	6/2/2008	PM	1.0	ND(0.50)	ND(0.50)	ND(0.50)	ND(0.50)	ND(0.50)	ND(0.50)	ND(0.50)	ND(0.50)	ND(5.0)
M35P183LNA	14242 Jarrettsville Pike	7/10/2008	PE	ND(0.50)	ND(0.50)	ND(0.50)	ND(0.50)	ND(0.50)	ND(0.50)	ND(0.50)	ND(0.50)	ND(0.50)	ND(5.0)
M35P183LNA	14242 Jarrettsville Pike	7/10/2008	PI	0.40 J	ND(0.50)	ND(0.50)	ND(0.50)	ND(0.50)	ND(0.50)	ND(0.50)	ND(0.50)	ND(0.50)	ND(5.0)
M35P183LNA	14242 Jarrettsville Pike	7/10/2008	PM	1.1	ND(0.50)	ND(0.50)	ND(0.50)	ND(0.50)	ND(0.50)	ND(0.50)	ND(0.50)	ND(0.50)	ND(5.0)
M35P183LNA	14242 Jarrettsville Pike	8/4/2008	PE	ND(0.50)	ND(0.50)	ND(0.50)	ND(0.50)	ND(0.50)	ND(0.50)	ND(0.50)	ND(0.50)	ND(0.50)	ND(5.0)
M35P183LNA	14242 Jarrettsville Pike	8/4/2008	PI	0.35 J	ND(0.50)	ND(0.50)	ND(0.50)	ND(0.50)	ND(0.50)	ND(0.50)	ND(0.50)	ND(0.50)	ND(5.0)
M35P183LNA	14242 Jarrettsville Pike	8/4/2008	PM	0.99	ND(0.50)	ND(0.50)	ND(0.50)	ND(0.50)	ND(0.50)	ND(0.50)	ND(0.50)	ND(0.50)	ND(5.0)
M35P183LNA	14242 Jarrettsville Pike	9/8/2008	PE	ND(0.50)	ND(0.50)	ND(0.50)	ND(0.50)	ND(0.50)	ND(0.50)	ND(0.50)	ND(0.50)	ND(0.50)	ND(5.0)
M35P183LNA	14242 Jarrettsville Pike	9/8/2008	PI	0.40 J	ND(0.50)	ND(0.50)	ND(0.50)	ND(0.50)	ND(0.50)	ND(0.50)	ND(0.50)	ND(0.50)	ND(5.0)
M35P183LNA	14242 Jarrettsville Pike	9/8/2008	PM	ND(0.50)	ND(0.50)	ND(0.50)	ND(0.50)	ND(0.50)	ND(0.50)	ND(0.50)	ND(0.50)	ND(0.50)	ND(5.0)
M35P183LNA	14242 Jarrettsville Pike	10/16/2008	PE	ND(0.50)	ND(0.50)	ND(0.50)	ND(0.50)	ND(0.50)	ND(0.50)	ND(0.50)	ND(0.50)	ND(0.50)	ND(5.0)
M35P183LNA	14242 Jarrettsville Pike	10/16/2008	PI	0.41 J	ND(0.50)	ND(0.50)	ND(0.50)	ND(0.50)	ND(0.50)	ND(0.50)	ND(0.50)	ND(0.50)	ND(5.0)
M35P183LNA	14242 Jarrettsville Pike	10/16/2008	PM	ND(0.50)	ND(0.50)	ND(0.50)	ND(0.50)	ND(0.50)	ND(0.50)	ND(0.50)	ND(0.50)	ND(0.50)	ND(5.0)
M35P183LNA	14242 Jarrettsville Pike	11/3/2008	PE	ND(0.50)	ND(0.50)	ND(0.50)	ND(0.50)	ND(0.50)	ND(0.50)	ND(0.50)	ND(0.50)	ND(0.50)	ND(5.0)
M35P183LNA	14242 Jarrettsville Pike	11/3/2008	PI	0.23 J	ND(0.50)	ND(0.50)	ND(0.50)	ND(0.50)	ND(0.50)	ND(0.50)	ND(0.50)	ND(0.50)	ND(5.0)
M35P183LNA	14242 Jarrettsville Pike	11/3/2008	PM	ND(0.50)	ND(0.50)	ND(0.50)	ND(0.50)	ND(0.50)	ND(0.50)	ND(0.50)	ND(0.50)	ND(0.50)	ND(5.0)
M35P183LNA	14242 Jarrettsville Pike	12/1/2008	PE	ND(0.50)	ND(0.50)	ND(0.50)	ND(0.50)	ND(0.50)	ND(0.50)	ND(0.50)	ND(0.50)	ND(0.50)	ND(5.0)
M35P183LNA	14242 Jarrettsville Pike	12/1/2008	PI	0.18 J	ND(0.50)	ND(0.50)	ND(0.50)	ND(0.50)	ND(0.50)	ND(0.50)	ND(0.50)	ND(0.50)	ND(5.0)
M35P183LNA	14242 Jarrettsville Pike	12/1/2008	PM	ND(0.50)	ND(0.50)	ND(0.50)	ND(0.50)	ND(0.50)	ND(0.50)	ND(0.50)	ND(0.50)	ND(0.50)	ND(5.0)
M35P183LNA	14242 Jarrettsville Pike	1/5/2009	PE	ND(0.50)	ND(0.50)	ND(0.50)	ND(0.50)	ND(0.50)	ND(0.50)	ND(0.50)	ND(0.50)	ND(0.50)	ND(5.0)
M35P183LNA	14242 Jarrettsville Pike	1/5/2009	PI	0.25 J	ND(0.50)	ND(0.50)	ND(0.50)	ND(0.50)	ND(0.50)	ND(0.50)	ND(0.50)	ND(0.50)	ND(5.0)
M35P183LNA	14242 Jarrettsville Pike	1/5/2009	PM	ND(0.50)	ND(0.50)	ND(0.50)	ND(0.50)	ND(0.50)	ND(0.50)	ND(0.50)	ND(0.50)	ND(0.50)	ND(5.0)
M35P183LNA	14242 Jarrettsville Pike	2/2/2009	PE	ND(0.50)	ND(0.50)	ND(0.50)	ND(0.50)	ND(0.50)	ND(0.50)	ND(0.50)	ND(0.50)	ND(0.50)	ND(5.0)
M35P183LNA	14242 Jarrettsville Pike	2/2/2009	PI	0.25 J	ND(0.50)	ND(0.50)	ND(0.50)	ND(0.50)	ND(0.50)	ND(0.50)	ND(0.50)	ND(0.50)	ND(5.0)
M35P183LNA	14242 Jarrettsville Pike	2/2/2009	PM	ND(0.50)	ND(0.50)	ND(0.50)	ND(0.50)	ND(0.50)	ND(0.50)	ND(0.50)	ND(0.50)	ND(0.50)	ND(5.0)
M35P183LNA	14242 Jarrettsville Pike	3/9/2009	PE	ND(0.50)	ND(0.50)	ND(0.50)	ND(0.50)	ND(0.50)	ND(0.50)	ND(0.50)	ND(0.50)	ND(0.50)	ND(5.0)
M35P183LNA	14242 Jarrettsville Pike	3/9/2009	PI	0.27 J	ND(0.50)	ND(0.50)	ND(0.50)	ND(0.50)	ND(0.50)	ND(0.50)	ND(0.50)	ND(0.50)	ND(5.0)

**Table 2 - Historical Private Supply Well Analytical Table**

Inactive Exxon Facility #28077  
 14258 Jarrettsville Pike  
 Phoenix, Maryland

Map/Parcel/Lot	Address	Sample Date	POET Sample Point	MTBE (µg/L)	Benzene (µg/L)	Toluene (µg/L)	Ethyl-benzene (µg/L)	Total Xylenes (µg/L)	Naphthalene (µg/L)	DIPE (µg/L)	ETBE (µg/L)	TAME (µg/L)	TBA (µg/L)
M35P183LNA	14242 Jarrettsville Pike	3/9/2009	PM	ND(0.50)	ND(0.50)	ND(0.50)	ND(0.50)	ND(0.50)	ND(0.50)	ND(0.50)	ND(0.50)	ND(0.50)	ND(5.0)
M35P183LNA	14242 Jarrettsville Pike	4/6/2009	PE	ND(0.50)	ND(0.50)	ND(0.50)	ND(0.50)	ND(0.50)	ND(0.50)	ND(0.50)	ND(0.50)	ND(0.50)	ND(5.0)
M35P183LNA	14242 Jarrettsville Pike	4/6/2009	PI	0.84	ND(0.50)	ND(0.50)	ND(0.50)	ND(0.50)	ND(0.50)	ND(0.50)	ND(0.50)	ND(0.50)	ND(5.0)
M35P183LNA	14242 Jarrettsville Pike	4/6/2009	PM	ND(0.50)	ND(0.50)	ND(0.50)	ND(0.50)	ND(0.50)	ND(0.50)	ND(0.50)	ND(0.50)	ND(0.50)	ND(5.0)
M35P183LNA	14242 Jarrettsville Pike	5/4/2009	PE	ND(0.50)	ND(0.50)	ND(0.50)	ND(0.50)	ND(0.50)	ND(0.50)	ND(0.50)	ND(0.50)	ND(0.50)	ND(5.0)
M35P183LNA	14242 Jarrettsville Pike	5/4/2009	PI	0.18 J	ND(0.50)	ND(0.50)	ND(0.50)	ND(0.50)	ND(0.50)	ND(0.50)	ND(0.50)	ND(0.50)	ND(5.0)
M35P183LNA	14242 Jarrettsville Pike	5/4/2009	PM	ND(0.50)	ND(0.50)	ND(0.50)	ND(0.50)	ND(0.50)	ND(0.50)	ND(0.50)	ND(0.50)	ND(0.50)	ND(5.0)
M35P183LNA	14242 Jarrettsville Pike	6/1/2009	PE	ND(0.50)	ND(0.50)	ND(0.50)	ND(0.50)	ND(0.50)	ND(0.50)	ND(0.50)	ND(0.50)	ND(0.50)	ND(5.0)
M35P183LNA	14242 Jarrettsville Pike	6/1/2009	PI	0.095 J	ND(0.50)	ND(0.50)	ND(0.50)	ND(0.50)	ND(0.50)	ND(0.50)	ND(0.50)	ND(0.50)	ND(5.0)
M35P183LNA	14242 Jarrettsville Pike	6/1/2009	PM	ND(0.50)	ND(0.50)	ND(0.50)	ND(0.50)	ND(0.50)	ND(0.50)	ND(0.50)	ND(0.50)	ND(0.50)	ND(5.0)
M35P183LNA	14242 Jarrettsville Pike	6/30/2009	PE	ND(0.50)	ND(0.50)	ND(0.50)	ND(0.50)	ND(0.50)	ND(0.50)	ND(0.50)	ND(0.50)	ND(0.50)	ND(5.0)
M35P183LNA	14242 Jarrettsville Pike	6/30/2009	PI	0.099 J	ND(0.50)	ND(0.50)	ND(0.50)	ND(0.50)	ND(0.50)	ND(0.50)	ND(0.50)	ND(0.50)	ND(5.0)
M35P183LNA	14242 Jarrettsville Pike	6/30/2009	PM	ND(0.50)	ND(0.50)	ND(0.50)	ND(0.50)	ND(0.50)	ND(0.50)	ND(0.50)	ND(0.50)	ND(0.50)	ND(5.0)
M35P183LNA	14242 Jarrettsville Pike	8/17/2009	PE	ND(0.50)	ND(0.50)	ND(0.50)	ND(0.50)	ND(0.50)	ND(0.50)	ND(0.50)	ND(0.50)	ND(0.50)	ND(5.0)
M35P183LNA	14242 Jarrettsville Pike	8/17/2009	PI	0.16 J	ND(0.50)	0.49 J	ND(0.50)	ND(0.50)	ND(0.50)	ND(0.50)	ND(0.50)	ND(0.50)	ND(5.0)
M35P183LNA	14242 Jarrettsville Pike	8/17/2009	PM	ND(0.50)	ND(0.50)	ND(0.50)	ND(0.50)	ND(0.50)	ND(0.50)	ND(0.50)	ND(0.50)	ND(0.50)	ND(5.0)
M35P183LNA	14242 Jarrettsville Pike	8/31/2009	PE	ND(0.50)	ND(0.50)	ND(0.50)	ND(0.50)	ND(0.50)	ND(0.50)	ND(0.50)	ND(0.50)	ND(0.50)	ND(5.0)
M35P183LNA	14242 Jarrettsville Pike	8/31/2009	PI	0.11 J	ND(0.50)	0.18 J	ND(0.50)	ND(0.50)	ND(0.50)	ND(0.50)	ND(0.50)	ND(0.50)	ND(5.0)
M35P183LNA	14242 Jarrettsville Pike	8/31/2009	PM	ND(0.50)	ND(0.50)	ND(0.50)	ND(0.50)	ND(0.50)	ND(0.50)	ND(0.50)	ND(0.50)	ND(0.50)	ND(5.0)
M35P183LNA	14242 Jarrettsville Pike	10/12/2009	PE	ND(0.50)	ND(0.50)	ND(0.50)	ND(0.50)	ND(0.50)	ND(0.50)	ND(0.50)	ND(0.50)	ND(0.50)	ND(5.0)
M35P183LNA	14242 Jarrettsville Pike	10/12/2009	PI	0.18 J	ND(0.50)	ND(0.50)	ND(0.50)	ND(0.50)	ND(0.50)	ND(0.50)	ND(0.50)	ND(0.50)	ND(5.0)
M35P183LNA	14242 Jarrettsville Pike	10/12/2009	PM	ND(0.50)	ND(0.50)	ND(0.50)	ND(0.50)	ND(0.50)	ND(0.50)	ND(0.50)	ND(0.50)	ND(0.50)	ND(5.0)
M35P183LNA	14242 Jarrettsville Pike	11/2/2009	PE	ND(0.50)	ND(0.50)	ND(0.50)	ND(0.50)	ND(0.50)	ND(0.50)	ND(0.50)	ND(0.50)	ND(0.50)	ND(5.0)
M35P183LNA	14242 Jarrettsville Pike	11/2/2009	PI	ND(0.50)	ND(0.50)	ND(0.50)	ND(0.50)	ND(0.50)	ND(0.50)	ND(0.50)	ND(0.50)	ND(0.50)	ND(5.0)
M35P183LNA	14242 Jarrettsville Pike	11/2/2009	PM	ND(0.50)	ND(0.50)	ND(0.50)	ND(0.50)	ND(0.50)	ND(0.50)	ND(0.50)	ND(0.50)	ND(0.50)	ND(5.0)
M35P183LNA	14242 Jarrettsville Pike	12/7/2009	PE	ND(0.50)	ND(0.50)	ND(0.50)	ND(0.50)	ND(0.50)	ND(0.50)	ND(0.50)	ND(0.50)	ND(0.50)	ND(5.0)
M35P183LNA	14242 Jarrettsville Pike	12/7/2009	PI	0.13 J	ND(0.50)	ND(0.50)	ND(0.50)	ND(0.50)	ND(0.50)	ND(0.50)	ND(0.50)	ND(0.50)	ND(5.0)
M35P183LNA	14242 Jarrettsville Pike	12/7/2009	PM	ND(0.50)	ND(0.50)	ND(0.50)	ND(0.50)	ND(0.50)	ND(0.50)	ND(0.50)	ND(0.50)	ND(0.50)	ND(5.0)
M35P183LNA	14242 Jarrettsville Pike	1/4/2010	PE	ND(0.50)	ND(0.50)	ND(0.50)	ND(0.50)	ND(0.50)	ND(0.50)	ND(0.50)	ND(0.50)	ND(0.50)	ND(5.0)
M35P183LNA	14242 Jarrettsville Pike	1/4/2010	PI	ND(0.50)	ND(0.50)	ND(0.50)	ND(0.50)	ND(0.50)	ND(0.50)	ND(0.50)	ND(0.50)	ND(0.50)	ND(5.0)

**Table 2 - Historical Private Supply Well Analytical Table**

Inactive Exxon Facility #28077  
 14258 Jarrettsville Pike  
 Phoenix, Maryland

Map/Parcel/Lot	Address	Sample Date	POET Sample Point	MTBE (µg/L)	Benzene (µg/L)	Toluene (µg/L)	Ethyl-benzene (µg/L)	Total Xylenes (µg/L)	Naphthalene (µg/L)	DIPE (µg/L)	ETBE (µg/L)	TAME (µg/L)	TBA (µg/L)
M35P183LNA	14242 Jarrettsville Pike	1/4/2010	PM	ND(0.50)	ND(0.50)	ND(0.50)	ND(0.50)	ND(0.50)	ND(0.50)	ND(0.50)	ND(0.50)	ND(0.50)	ND(5.0)
M35P183LNA	14242 Jarrettsville Pike	2/1/2010	PE	ND(0.50)	ND(0.50)	ND(0.50)	ND(0.50)	ND(0.50)	ND(0.50)	ND(0.50)	ND(0.50)	ND(0.50)	ND(5.0)
M35P183LNA	14242 Jarrettsville Pike	2/1/2010	PI	0.14 J	ND(0.50)	ND(0.50)	ND(0.50)	ND(0.50)	ND(0.50)	ND(0.50)	ND(0.50)	ND(0.50)	ND(5.0)
M35P183LNA	14242 Jarrettsville Pike	2/1/2010	PM	ND(0.50)	ND(0.50)	ND(0.50)	ND(0.50)	ND(0.50)	ND(0.50)	ND(0.50)	ND(0.50)	ND(0.50)	ND(5.0)
M35P183LNA	14242 Jarrettsville Pike	3/1/2010	PE	ND(0.50)	ND(0.50)	ND(0.50)	ND(0.50)	ND(0.50)	ND(0.50)	ND(0.50)	ND(0.50)	ND(0.50)	ND(5.0)
M35P183LNA	14242 Jarrettsville Pike	3/1/2010	PI	0.096 J	ND(0.50)	ND(0.50)	ND(0.50)	ND(0.50)	ND(0.50)	ND(0.50)	ND(0.50)	ND(0.50)	ND(5.0)
M35P183LNA	14242 Jarrettsville Pike	3/1/2010	PM	ND(0.50)	ND(0.50)	ND(0.50)	ND(0.50)	ND(0.50)	ND(0.50)	ND(0.50)	ND(0.50)	ND(0.50)	ND(5.0)
M35P183LNA	14242 Jarrettsville Pike	4/12/2010	PE	ND(0.50)	ND(0.50)	ND(0.50)	ND(0.50)	ND(0.50)	ND(0.50)	ND(0.50)	ND(0.50)	ND(0.50)	ND(5.0)
M35P183LNA	14242 Jarrettsville Pike	4/12/2010	PI	0.49 J	ND(0.50)	ND(0.50)	ND(0.50)	ND(0.50)	ND(0.50)	ND(0.50)	ND(0.50)	ND(0.50)	ND(5.0)
M35P183LNA	14242 Jarrettsville Pike	4/12/2010	PM	ND(0.50)	ND(0.50)	ND(0.50)	ND(0.50)	ND(0.50)	ND(0.50)	ND(0.50)	ND(0.50)	ND(0.50)	ND(5.0)
M35P183LNA	14242 Jarrettsville Pike	5/3/2010	PE	ND(0.50)	ND(0.50)	ND(0.50)	ND(0.50)	ND(0.50)	ND(0.50)	ND(0.50)	ND(0.50)	ND(0.50)	ND(5.0)
M35P183LNA	14242 Jarrettsville Pike	5/3/2010	PI	0.28 J	ND(0.50)	ND(0.50)	ND(0.50)	ND(0.50)	ND(0.50)	ND(0.50)	ND(0.50)	ND(0.50)	ND(5.0)
M35P183LNA	14242 Jarrettsville Pike	5/3/2010	PM	ND(0.50)	ND(0.50)	ND(0.50)	ND(0.50)	ND(0.50)	ND(0.50)	ND(0.50)	ND(0.50)	ND(0.50)	ND(5.0)
M35P183LNA	14242 Jarrettsville Pike	6/4/2010	PE	ND(0.50)	ND(0.50)	ND(0.50)	ND(0.50)	ND(0.50)	ND(0.50)	ND(0.50)	ND(0.50)	ND(0.50)	ND(5.0)
M35P183LNA	14242 Jarrettsville Pike	6/4/2010	PI	ND(0.50)	ND(0.50)	ND(0.50)	ND(0.50)	ND(0.50)	ND(0.50)	ND(0.50)	ND(0.50)	ND(0.50)	ND(5.0)
M35P183LNA	14242 Jarrettsville Pike	6/4/2010	PM	ND(0.50)	ND(0.50)	ND(0.50)	ND(0.50)	ND(0.50)	ND(0.50)	ND(0.50)	ND(0.50)	ND(0.50)	ND(5.0)
M35P183LNA	14242 Jarrettsville Pike	8/2/2010	PE	ND(0.50)	ND(0.50)	ND(0.50)	ND(0.50)	ND(0.50)	ND(0.50)	ND(0.50)	ND(0.50)	ND(0.50)	ND(5.0)
M35P183LNA	14242 Jarrettsville Pike	8/2/2010	PI	1.1	ND(0.50)	ND(0.50)	ND(0.50)	ND(0.50)	ND(0.50)	ND(0.50)	ND(0.50)	ND(0.50)	ND(5.0)
M35P183LNA	14242 Jarrettsville Pike	8/2/2010	PM	ND(0.50)	ND(0.50)	ND(0.50)	ND(0.50)	ND(0.50)	ND(0.50)	ND(0.50)	ND(0.50)	ND(0.50)	ND(5.0)
M35P183LNA	14242 Jarrettsville Pike	8/30/2010	PE	ND(0.50)	ND(0.50)	ND(0.50)	ND(0.50)	ND(0.50)	ND(0.50)	ND(0.50)	ND(0.50)	ND(0.50)	ND(5.0)
M35P183LNA	14242 Jarrettsville Pike	8/30/2010	PI	ND(0.50)	ND(0.50)	ND(0.50)	ND(0.50)	ND(0.50)	ND(0.50)	ND(0.50)	ND(0.50)	ND(0.50)	ND(5.0)
M35P183LNA	14242 Jarrettsville Pike	8/30/2010	PM	ND(0.50)	ND(0.50)	ND(0.50)	ND(0.50)	ND(0.50)	ND(0.50)	ND(0.50)	ND(0.50)	ND(0.50)	ND(5.0)
M35P183LNA	14242 Jarrettsville Pike	10/4/2010	PE	ND(0.50)	ND(0.50)	ND(0.50)	ND(0.50)	ND(0.50)	ND(0.50)	ND(0.50)	ND(0.50)	ND(0.50)	ND(5.0)
M35P183LNA	14242 Jarrettsville Pike	10/4/2010	PI	ND(0.50)	ND(0.50)	ND(0.50)	ND(0.50)	ND(0.50)	ND(0.50)	ND(0.50)	ND(0.50)	ND(0.50)	ND(5.0)
M35P183LNA	14242 Jarrettsville Pike	10/4/2010	PM	ND(0.50)	ND(0.50)	ND(0.50)	ND(0.50)	ND(0.50)	ND(0.50)	ND(0.50)	ND(0.50)	ND(0.50)	ND(5.0)
M35P183LNA	14242 Jarrettsville Pike	11/1/2010	PE	ND(0.50)	ND(0.50)	ND(0.50)	ND(0.50)	ND(0.50)	ND(0.50)	ND(0.50)	ND(0.50)	ND(0.50)	ND(5.0)
M35P183LNA	14242 Jarrettsville Pike	11/1/2010	PI	ND(0.50)	ND(0.50)	ND(0.50)	ND(0.50)	ND(0.50)	ND(0.50)	ND(0.50)	ND(0.50)	ND(0.50)	ND(5.0)
M35P183LNA	14242 Jarrettsville Pike	11/1/2010	PM	ND(0.50)	ND(0.50)	ND(0.50)	ND(0.50)	ND(0.50)	ND(0.50)	ND(0.50)	ND(0.50)	ND(0.50)	ND(5.0)
M35P183LNA	14242 Jarrettsville Pike	12/6/2010	PE	ND(0.50)	ND(0.50)	ND(0.50)	ND(0.50)	ND(0.50)	ND(0.50)	ND(0.50)	ND(0.50)	ND(0.50)	ND(5.0)
M35P183LNA	14242 Jarrettsville Pike	12/6/2010	PI	ND(0.50)	ND(0.50)	ND(0.50)	ND(0.50)	ND(0.50)	ND(0.50)	ND(0.50)	ND(0.50)	ND(0.50)	ND(5.0)

**Table 2 - Historical Private Supply Well Analytical Table**

Inactive Exxon Facility #28077  
 14258 Jarrettsville Pike  
 Phoenix, Maryland

Map/Parcel/Lot	Address	Sample Date	POET Sample Point	MTBE (µg/L)	Benzene (µg/L)	Toluene (µg/L)	Ethyl-benzene (µg/L)	Total Xylenes (µg/L)	Naphthalene (µg/L)	DIPE (µg/L)	ETBE (µg/L)	TAME (µg/L)	TBA (µg/L)
M35P183LNA	14242 Jarrettsville Pike	12/6/2010	PM	ND(0.50)	ND(0.50)	ND(0.50)	ND(0.50)	ND(0.50)	ND(0.50)	ND(0.50)	ND(0.50)	ND(0.50)	ND(5.0)
M35P183LNA	14242 Jarrettsville Pike	1/24/2011	PE	ND(0.50)	ND(0.50)	ND(0.50)	ND(0.50)	ND(0.50)	ND(0.50)	ND(0.50)	ND(0.50)	ND(0.50)	ND(5.0)
M35P183LNA	14242 Jarrettsville Pike	1/24/2011	PI	ND(0.50)	ND(0.50)	ND(0.50)	ND(0.50)	ND(0.50)	ND(0.50)	ND(0.50)	ND(0.50)	ND(0.50)	ND(5.0)
M35P183LNA	14242 Jarrettsville Pike	1/24/2011	PM	ND(0.50)	ND(0.50)	ND(0.50)	ND(0.50)	ND(0.50)	ND(0.50)	ND(0.50)	ND(0.50)	ND(0.50)	ND(5.0)
M35P183LNA	14242 Jarrettsville Pike	2/14/2011	PE	ND(0.50)	ND(0.50)	ND(0.50)	ND(0.50)	ND(0.50)	ND(0.50)	ND(0.50)	ND(0.50)	ND(0.50)	ND(5.0)
M35P183LNA	14242 Jarrettsville Pike	2/14/2011	PI	ND(0.50)	ND(0.50)	ND(0.50)	ND(0.50)	ND(0.50)	ND(0.50)	ND(0.50)	ND(0.50)	ND(0.50)	ND(5.0)
M35P183LNA	14242 Jarrettsville Pike	2/14/2011	PM	ND(0.50)	ND(0.50)	ND(0.50)	ND(0.50)	ND(0.50)	ND(0.50)	ND(0.50)	ND(0.50)	ND(0.50)	ND(5.0)
M35P183LNA	14242 Jarrettsville Pike	3/7/2011	PE	ND(0.50)	ND(0.50)	ND(0.50)	ND(0.50)	ND(0.50)	ND(0.50)	ND(0.50)	ND(0.50)	ND(0.50)	ND(5.0)
M35P183LNA	14242 Jarrettsville Pike	3/7/2011	PI	ND(0.50)	ND(0.50)	ND(0.50)	ND(0.50)	ND(0.50)	ND(0.50)	ND(0.50)	ND(0.50)	ND(0.50)	ND(5.0)
M35P183LNA	14242 Jarrettsville Pike	3/7/2011	PM	ND(0.50)	ND(0.50)	ND(0.50)	ND(0.50)	ND(0.50)	ND(0.50)	ND(0.50)	ND(0.50)	ND(0.50)	ND(5.0)
M35P183LNA	14242 Jarrettsville Pike	4/4/2011	PE	ND(0.50)	ND(0.50)	ND(0.50)	ND(0.50)	ND(0.50)	ND(0.50)	ND(0.50)	ND(0.50)	ND(0.50)	ND(5.0)
M35P183LNA	14242 Jarrettsville Pike	4/4/2011	PI	ND(0.50)	ND(0.50)	ND(0.50)	ND(0.50)	ND(0.50)	ND(0.50)	ND(0.50)	ND(0.50)	ND(0.50)	ND(5.0)
M35P183LNA	14242 Jarrettsville Pike	4/4/2011	PM	ND(0.50)	ND(0.50)	ND(0.50)	ND(0.50)	ND(0.50)	ND(0.50)	ND(0.50)	ND(0.50)	ND(0.50)	ND(5.0)
M35P183LNA	14242 Jarrettsville Pike	5/2/2011	PE	ND(0.50)	ND(0.50)	ND(0.50)	ND(0.50)	ND(0.50)	ND(0.50)	ND(0.50)	ND(0.50)	ND(0.50)	ND(5.0)
M35P183LNA	14242 Jarrettsville Pike	5/2/2011	PI	0.41 J	ND(0.50)	ND(0.50)	ND(0.50)	ND(0.50)	ND(0.50)	ND(0.50)	ND(0.50)	ND(0.50)	ND(5.0)
M35P183LNA	14242 Jarrettsville Pike	5/2/2011	PM	ND(0.50)	ND(0.50)	ND(0.50)	ND(0.50)	ND(0.50)	ND(0.50)	ND(0.50)	ND(0.50)	ND(0.50)	ND(5.0)
M35P183LNA	14242 Jarrettsville Pike	6/6/2011	PE	ND(0.50)	ND(0.50)	ND(0.50)	ND(0.50)	ND(0.50)	ND(0.50)	ND(0.50)	ND(0.50)	ND(0.50)	ND(5.0)
M35P183LNA	14242 Jarrettsville Pike	6/6/2011	PI	0.53	ND(0.50)	ND(0.50)	ND(0.50)	ND(0.50)	ND(0.50)	ND(0.50)	ND(0.50)	ND(0.50)	ND(5.0)
M35P183LNA	14242 Jarrettsville Pike	6/6/2011	PM	ND(0.50)	ND(0.50)	ND(0.50)	ND(0.50)	ND(0.50)	ND(0.50)	ND(0.50)	ND(0.50)	ND(0.50)	ND(5.0)
M35P183LNA	14242 Jarrettsville Pike	7/18/2011	PE	ND(0.50)	ND(0.50)	ND(0.50)	ND(0.50)	ND(0.50)	ND(0.50)	ND(0.50)	ND(0.50)	ND(0.50)	ND(5.0)
M35P183LNA	14242 Jarrettsville Pike	7/18/2011	PI	0.11 J	ND(0.50)	ND(0.50)	ND(0.50)	ND(0.50)	ND(0.50)	ND(0.50)	ND(0.50)	ND(0.50)	ND(5.0)
M35P183LNA	14242 Jarrettsville Pike	7/18/2011	PM	ND(0.50)	ND(0.50)	ND(0.50)	ND(0.50)	ND(0.50)	ND(0.50)	ND(0.50)	ND(0.50)	ND(0.50)	ND(5.0)
M35P183LNA	14242 Jarrettsville Pike	8/1/2011	PE	ND(0.50)	ND(0.50)	ND(0.50)	ND(0.50)	ND(0.50)	ND(0.50)	ND(0.50)	ND(0.50)	ND(0.50)	ND(5.0)
M35P183LNA	14242 Jarrettsville Pike	8/1/2011	PI	0.15 J	ND(0.50)	ND(0.50)	ND(0.50)	ND(0.50)	ND(0.50)	ND(0.50)	ND(0.50)	ND(0.50)	ND(5.0)
M35P183LNA	14242 Jarrettsville Pike	8/1/2011	PM	ND(0.50)	ND(0.50)	ND(0.50)	ND(0.50)	ND(0.50)	ND(0.50)	ND(0.50)	ND(0.50)	ND(0.50)	ND(5.0)
M35P183LNA	14242 Jarrettsville Pike	9/12/2011	PE	ND(0.50)	ND(0.50)	ND(0.50)	ND(0.50)	ND(0.50)	ND(0.50)	ND(0.50)	ND(0.50)	ND(0.50)	ND(5.0)
M35P183LNA	14242 Jarrettsville Pike	9/12/2011	PI	ND(0.50)	ND(0.50)	ND(0.50)	ND(0.50)	ND(0.50)	ND(0.50)	ND(0.50)	ND(0.50)	ND(0.50)	ND(5.0)
M35P183LNA	14242 Jarrettsville Pike	9/12/2011	PM	ND(0.50)	ND(0.50)	ND(0.50)	ND(0.50)	ND(0.50)	ND(0.50)	ND(0.50)	ND(0.50)	ND(0.50)	ND(5.0)
M35P183LNA	14242 Jarrettsville Pike	10/3/2011	PE	ND(0.50)	ND(0.50)	ND(0.50)	ND(0.50)	ND(0.50)	ND(0.50)	ND(0.50)	ND(0.50)	ND(0.50)	ND(5.0)
M35P183LNA	14242 Jarrettsville Pike	10/3/2011	PI	0.097 J	ND(0.50)	ND(0.50)	ND(0.50)	ND(0.50)	ND(0.50)	ND(0.50)	ND(0.50)	ND(0.50)	ND(5.0)

**Table 2 - Historical Private Supply Well Analytical Table**

Inactive Exxon Facility #28077  
 14258 Jarrettsville Pike  
 Phoenix, Maryland

Map/Parcel/Lot	Address	Sample Date	POET Sample Point	MTBE (µg/L)	Benzene (µg/L)	Toluene (µg/L)	Ethyl-benzene (µg/L)	Total Xylenes (µg/L)	Naphthalene (µg/L)	DIPE (µg/L)	ETBE (µg/L)	TAME (µg/L)	TBA (µg/L)
M35P183LNA	14242 Jarrettsville Pike	10/3/2011	PM	ND(0.50)	ND(0.50)	ND(0.50)	ND(0.50)	ND(0.50)	ND(0.50)	ND(0.50)	ND(0.50)	ND(0.50)	ND(5.0)
M35P183LNA	14242 Jarrettsville Pike	11/7/2011	PE	ND(0.50)	ND(0.50)	ND(0.50)	ND(0.50)	ND(0.50)	ND(0.50)	ND(0.50)	ND(0.50)	ND(0.50)	ND(5.0)
M35P183LNA	14242 Jarrettsville Pike	11/7/2011	PI	0.069 J	ND(0.50)	ND(0.50)	ND(0.50)	ND(0.50)	ND(0.50)	ND(0.50)	ND(0.50)	ND(0.50)	ND(5.0)
M35P183LNA	14242 Jarrettsville Pike	11/7/2011	PM	ND(0.50)	ND(0.50)	ND(0.50)	ND(0.50)	ND(0.50)	ND(0.50)	ND(0.50)	ND(0.50)	ND(0.50)	ND(5.0)
M35P183LNA	14242 Jarrettsville Pike	12/5/2011	PE	ND(0.50)	ND(0.50)	ND(0.50)	ND(0.50)	ND(0.50)	ND(0.50)	ND(0.50)	ND(0.50)	ND(0.50)	ND(5.0)
M35P183LNA	14242 Jarrettsville Pike	12/5/2011	PI	0.092 J	ND(0.50)	ND(0.50)	ND(0.50)	ND(0.50)	ND(0.50)	ND(0.50)	ND(0.50)	ND(0.50)	ND(5.0)
M35P183LNA	14242 Jarrettsville Pike	12/5/2011	PM	ND(0.50)	ND(0.50)	ND(0.50)	ND(0.50)	ND(0.50)	ND(0.50)	ND(0.50)	ND(0.50)	ND(0.50)	ND(5.0)
M35P183LNA	14242 Jarrettsville Pike	1/23/2012	PE	ND(0.50)	ND(0.50)	0.72	ND(0.50)	ND(0.50)	ND(0.50)	ND(0.50)	ND(0.50)	ND(0.50)	ND(5.0)
M35P183LNA	14242 Jarrettsville Pike	1/23/2012	PI	0.074 J	ND(0.50)	10.7	ND(0.50)	ND(0.50)	ND(0.50)	ND(0.50)	ND(0.50)	ND(0.50)	ND(5.0)
M35P183LNA	14242 Jarrettsville Pike	1/23/2012	PM	ND(0.50)	ND(0.50)	1.3	ND(0.50)	ND(0.50)	ND(0.50)	ND(0.50)	ND(0.50)	ND(0.50)	ND(5.0)
M35P183LNA	14242 Jarrettsville Pike	2/6/2012	PE	ND(0.50)	ND(0.50)	ND(0.50)	ND(0.50)	ND(0.50)	ND(0.50)	ND(0.50)	ND(0.50)	ND(0.50)	ND(5.0)
M35P183LNA	14242 Jarrettsville Pike	2/6/2012	PI	ND(0.50)	ND(0.50)	ND(0.50)	ND(0.50)	ND(0.50)	ND(0.50)	ND(0.50)	ND(0.50)	ND(0.50)	ND(5.0)
M35P183LNA	14242 Jarrettsville Pike	2/6/2012	PM	ND(0.50)	ND(0.50)	ND(0.50)	ND(0.50)	ND(0.50)	ND(0.50)	ND(0.50)	ND(0.50)	ND(0.50)	ND(5.0)
M35P183LNA	14242 Jarrettsville Pike	3/5/2012	PE	ND(0.50)	ND(0.50)	ND(0.50)	ND(0.50)	ND(0.50)	ND(0.50)	ND(0.50)	ND(0.50)	ND(0.50)	ND(5.0)
M35P183LNA	14242 Jarrettsville Pike	3/5/2012	PI	ND(0.50)	ND(0.50)	ND(0.50)	ND(0.50)	ND(0.50)	ND(0.50)	ND(0.50)	ND(0.50)	ND(0.50)	ND(5.0)
M35P183LNA	14242 Jarrettsville Pike	3/5/2012	PM	ND(0.50)	ND(0.50)	ND(0.50)	ND(0.50)	ND(0.50)	ND(0.50)	ND(0.50)	ND(0.50)	ND(0.50)	ND(5.0)
M35P183LNA	14242 Jarrettsville Pike	4/2/2012	PE	ND(0.50)	ND(0.50)	ND(0.50)	ND(0.50)	ND(0.50)	ND(0.50)	ND(0.50)	ND(0.50)	ND(0.50)	ND(5.0)
M35P183LNA	14242 Jarrettsville Pike	4/2/2012	PI	ND(0.50)	ND(0.50)	ND(0.50)	ND(0.50)	ND(0.50)	ND(0.50)	ND(0.50)	ND(0.50)	ND(0.50)	ND(5.0)
M35P183LNA	14242 Jarrettsville Pike	4/2/2012	PM	ND(0.50)	ND(0.50)	ND(0.50)	ND(0.50)	ND(0.50)	ND(0.50)	ND(0.50)	ND(0.50)	ND(0.50)	ND(5.0)
M35P183LNA	14242 Jarrettsville Pike	5/7/2012	PE	ND(0.50)	ND(0.50)	ND(0.50)	ND(0.50)	ND(0.50)	ND(0.50)	ND(0.50)	ND(0.50)	ND(0.50)	ND(5.0)
M35P183LNA	14242 Jarrettsville Pike	5/7/2012	PI	0.11 J	ND(0.50)	ND(0.50)	ND(0.50)	ND(0.50)	ND(0.50)	ND(0.50)	ND(0.50)	ND(0.50)	ND(5.0)
M35P183LNA	14242 Jarrettsville Pike	5/7/2012	PM	ND(0.50)	ND(0.50)	ND(0.50)	ND(0.50)	ND(0.50)	ND(0.50)	ND(0.50)	ND(0.50)	ND(0.50)	ND(5.0)
M35P183LNA	14242 Jarrettsville Pike	6/4/2012	PE	ND(0.50)	ND(0.50)	0.12 J	ND(0.50)	ND(0.50)	ND(0.50)	ND(0.50)	ND(0.50)	ND(0.50)	ND(5.0)
M35P183LNA	14242 Jarrettsville Pike	6/4/2012	PI	7.9	0.21 J	ND(0.50)	ND(0.50)	ND(0.50)	ND(0.50)	ND(0.50)	ND(0.50)	ND(0.50)	11.9
M35P183LNA	14242 Jarrettsville Pike	6/4/2012	PM	ND(0.50)	ND(0.50)	0.098 J	ND(0.50)	ND(0.50)	ND(0.50)	ND(0.50)	ND(0.50)	ND(0.50)	ND(5.0)
M35P183LNA	14242 Jarrettsville Pike	6/18/2012	PE	ND(0.50)	ND(0.50)	ND(0.50)	ND(0.50)	ND(0.50)	ND(0.50)	ND(0.50)	ND(0.50)	ND(0.50)	ND(5.0)
M35P183LNA	14242 Jarrettsville Pike	6/18/2012	PI	ND(0.50)	ND(0.50)	ND(0.50)	ND(0.50)	ND(0.50)	ND(0.50)	ND(0.50)	ND(0.50)	ND(0.50)	ND(5.0)
M35P183LNA	14242 Jarrettsville Pike	6/18/2012	PM	ND(0.50)	ND(0.50)	ND(0.50)	ND(0.50)	ND(0.50)	ND(0.50)	ND(0.50)	ND(0.50)	ND(0.50)	ND(5.0)
M35P183LNA	14242 Jarrettsville Pike	7/2/2012	PE	ND(0.50)	ND(0.50)	ND(0.50)	ND(0.50)	ND(0.50)	ND(0.50)	ND(0.50)	ND(0.50)	ND(0.50)	ND(5.0)
M35P183LNA	14242 Jarrettsville Pike	7/2/2012	PI	ND(0.50)	ND(0.50)	ND(0.50)	ND(0.50)	ND(0.50)	ND(0.50)	ND(0.50)	ND(0.50)	ND(0.50)	ND(5.0)



**Table 2 - Historical Private Supply Well Analytical Table**

Inactive Exxon Facility #28077  
 14258 Jarrettsville Pike  
 Phoenix, Maryland

Map/Parcel/Lot	Address	Sample Date	POET Sample Point	MTBE (µg/L)	Benzene (µg/L)	Toluene (µg/L)	Ethyl-benzene (µg/L)	Total Xylenes (µg/L)	Naphthalene (µg/L)	DIPE (µg/L)	ETBE (µg/L)	TAME (µg/L)	TBA (µg/L)
M35P183LNA	14242 Jarrettsville Pike	7/2/2012	PM	ND(0.50)	ND(0.50)	ND(0.50)	ND(0.50)	ND(0.50)	ND(0.50)	ND(0.50)	ND(0.50)	ND(0.50)	ND(5.0)
M35P183LNA	14242 Jarrettsville Pike	8/6/2012	PE	ND(0.50)	ND(0.50)	ND(0.50)	ND(0.50)	ND(0.50)	ND(0.50)	ND(0.50)	ND(0.50)	ND(0.50)	ND(5.0)
M35P183LNA	14242 Jarrettsville Pike	8/6/2012	PI	ND(0.50)	ND(0.50)	ND(0.50)	ND(0.50)	ND(0.50)	ND(0.50)	ND(0.50)	ND(0.50)	ND(0.50)	ND(5.0)
M35P183LNA	14242 Jarrettsville Pike	8/6/2012	PM	ND(0.50)	ND(0.50)	ND(0.50)	ND(0.50)	ND(0.50)	ND(0.50)	ND(0.50)	ND(0.50)	ND(0.50)	ND(5.0)
M35P183LNA	14242 Jarrettsville Pike	9/10/2012	PE	ND(0.50)	ND(0.50)	ND(0.50)	ND(0.50)	ND(0.50)	ND(0.50)	ND(0.50)	ND(0.50)	ND(0.50)	ND(5.0)
M35P183LNA	14242 Jarrettsville Pike	9/10/2012	PI	ND(0.50)	ND(0.50)	ND(0.50)	ND(0.50)	ND(0.50)	ND(0.50)	ND(0.50)	ND(0.50)	ND(0.50)	ND(5.0)
M35P183LNA	14242 Jarrettsville Pike	9/10/2012	PM	ND(0.50)	ND(0.50)	ND(0.50)	ND(0.50)	ND(0.50)	ND(0.50)	ND(0.50)	ND(0.50)	ND(0.50)	ND(5.0)
M35P183LNA	14242 Jarrettsville Pike	10/8/2012	PE	ND(0.50)	ND(0.50)	ND(0.50)	ND(0.50)	ND(0.50)	ND(0.50)	ND(0.50)	ND(0.50)	ND(0.50)	ND(5.0)
M35P183LNA	14242 Jarrettsville Pike	10/8/2012	PI	ND(0.50)	ND(0.50)	ND(0.50)	ND(0.50)	ND(0.50)	ND(0.50)	ND(0.50)	ND(0.50)	ND(0.50)	ND(5.0)
M35P183LNA	14242 Jarrettsville Pike	10/8/2012	PM	ND(0.50)	ND(0.50)	ND(0.50)	ND(0.50)	ND(0.50)	ND(0.50)	ND(0.50)	ND(0.50)	ND(0.50)	ND(5.0)
M35P183LNA	14242 Jarrettsville Pike	11/5/2012	PE	ND(0.50)	ND(0.50)	ND(0.50)	ND(0.50)	ND(0.50)	ND(0.50)	ND(0.50)	ND(0.50)	ND(0.50)	ND(5.0)
M35P183LNA	14242 Jarrettsville Pike	11/5/2012	PI	ND(0.50)	ND(0.50)	ND(0.50)	ND(0.50)	ND(0.50)	ND(0.50)	ND(0.50)	ND(0.50)	ND(0.50)	ND(5.0)
M35P183LNA	14242 Jarrettsville Pike	11/5/2012	PM	ND(0.50)	ND(0.50)	ND(0.50)	ND(0.50)	ND(0.50)	ND(0.50)	ND(0.50)	ND(0.50)	ND(0.50)	ND(5.0)
M35P183LNA	14242 Jarrettsville Pike	12/3/2012	PE	ND(0.50)	ND(0.50)	ND(0.50)	ND(0.50)	ND(0.50)	ND(0.50)	ND(0.50)	ND(0.50)	ND(0.50)	ND(5.0)
M35P183LNA	14242 Jarrettsville Pike	12/3/2012	PI	ND(0.50)	ND(0.50)	ND(0.50)	ND(0.50)	ND(0.50)	ND(0.50)	ND(0.50)	ND(0.50)	ND(0.50)	ND(5.0)
M35P183LNA	14242 Jarrettsville Pike	12/3/2012	PM	ND(0.50)	ND(0.50)	ND(0.50)	ND(0.50)	ND(0.50)	ND(0.50)	ND(0.50)	ND(0.50)	ND(0.50)	ND(5.0)
M35P183LNA	14242 Jarrettsville Pike	1/7/2013	PE	ND(0.50)	ND(0.50)	ND(0.50)	ND(0.50)	ND(0.50)	ND(0.50)	ND(0.50)	ND(0.50)	ND(0.50)	ND(5.0)
M35P183LNA	14242 Jarrettsville Pike	1/7/2013	PI	ND(0.50)	ND(0.50)	ND(0.50)	ND(0.50)	ND(0.50)	ND(0.50)	ND(0.50)	ND(0.50)	ND(0.50)	ND(5.0)
M35P183LNA	14242 Jarrettsville Pike	1/7/2013	PM	ND(0.50)	ND(0.50)	ND(0.50)	ND(0.50)	ND(0.50)	ND(0.50)	ND(0.50)	ND(0.50)	ND(0.50)	ND(5.0)
M35P183LNA	14242 Jarrettsville Pike	2/4/2013	PE	ND(0.50)	ND(0.50)	ND(0.50)	ND(0.50)	ND(0.50)	ND(0.50)	ND(0.50)	ND(0.50)	ND(0.50)	ND(5.0)
M35P183LNA	14242 Jarrettsville Pike	2/4/2013	PI	ND(0.50)	ND(0.50)	ND(0.50)	ND(0.50)	ND(0.50)	ND(0.50)	ND(0.50)	ND(0.50)	ND(0.50)	ND(5.0)
M35P183LNA	14242 Jarrettsville Pike	2/4/2013	PM	ND(0.50)	ND(0.50)	ND(0.50)	ND(0.50)	ND(0.50)	ND(0.50)	ND(0.50)	ND(0.50)	ND(0.50)	ND(5.0)
M35P183LNA	14242 Jarrettsville Pike	3/4/2013	PE	ND(0.50)	ND(0.50)	ND(0.50)	ND(0.50)	ND(0.50)	ND(0.50)	ND(0.50)	ND(0.50)	ND(0.50)	ND(5.0)
M35P183LNA	14242 Jarrettsville Pike	3/4/2013	PI	ND(0.50)	ND(0.50)	ND(0.50)	ND(0.50)	ND(0.50)	ND(0.50)	ND(0.50)	ND(0.50)	ND(0.50)	ND(5.0)
M35P183LNA	14242 Jarrettsville Pike	3/4/2013	PM	ND(0.50)	ND(0.50)	ND(0.50)	ND(0.50)	ND(0.50)	ND(0.50)	ND(0.50)	ND(0.50)	ND(0.50)	ND(5.0)
M35P183LNA	14242 Jarrettsville Pike	4/1/2013	PE	ND(0.50)	ND(0.50)	ND(0.50)	ND(0.50)	ND(0.50)	ND(0.50)	ND(0.50)	ND(0.50)	ND(0.50)	ND(5.0)
M35P183LNA	14242 Jarrettsville Pike	4/1/2013	PI	ND(0.50)	ND(0.50)	ND(0.50)	ND(0.50)	ND(0.50)	ND(0.50)	ND(0.50)	ND(0.50)	ND(0.50)	ND(5.0)
M35P183LNA	14242 Jarrettsville Pike	4/1/2013	PM	ND(0.50)	ND(0.50)	ND(0.50)	ND(0.50)	ND(0.50)	ND(0.50)	ND(0.50)	ND(0.50)	ND(0.50)	ND(5.0)
M35P183LNA	14242 Jarrettsville Pike	5/6/2013	PE	ND(0.50)	ND(0.50)	ND(0.50)	ND(0.50)	ND(0.50)	ND(0.50)	ND(0.50)	ND(0.50)	ND(0.50)	ND(5.0)
M35P183LNA	14242 Jarrettsville Pike	5/6/2013	PI	ND(0.50)	ND(0.50)	ND(0.50)	ND(0.50)	ND(0.50)	ND(0.50)	ND(0.50)	ND(0.50)	ND(0.50)	ND(5.0)

**Table 2 - Historical Private Supply Well Analytical Table**

Inactive Exxon Facility #28077  
 14258 Jarrettsville Pike  
 Phoenix, Maryland

Map/Parcel/Lot	Address	Sample Date	POET Sample Point	MTBE (µg/L)	Benzene (µg/L)	Toluene (µg/L)	Ethyl-benzene (µg/L)	Total Xylenes (µg/L)	Naphthalene (µg/L)	DIPE (µg/L)	ETBE (µg/L)	TAME (µg/L)	TBA (µg/L)
M35P183LNA	14242 Jarrettsville Pike	5/6/2013	PM	ND(0.50)	ND(0.50)	ND(0.50)	ND(0.50)	ND(0.50)	ND(0.50)	ND(0.50)	ND(0.50)	ND(0.50)	ND(5.0)
M35P183LNA	14242 Jarrettsville Pike	6/3/2013	PE	ND(0.50)	ND(0.50)	ND(0.50)	ND(0.50)	ND(0.50)	ND(0.50)	ND(0.50)	ND(0.50)	ND(0.50)	ND(5.0)
M35P183LNA	14242 Jarrettsville Pike	6/3/2013	PI	ND(0.50)	ND(0.50)	ND(0.50)	ND(0.50)	ND(0.50)	ND(0.50)	ND(0.50)	ND(0.50)	ND(0.50)	ND(5.0)
M35P183LNA	14242 Jarrettsville Pike	6/3/2013	PM	ND(0.50)	ND(0.50)	ND(0.50)	ND(0.50)	ND(0.50)	ND(0.50)	ND(0.50)	ND(0.50)	ND(0.50)	ND(5.0)
M35P183LNA	14242 Jarrettsville Pike	7/1/2013	PE	ND(0.50)	ND(0.50)	ND(0.50)	ND(0.50)	ND(0.50)	ND(0.50)	ND(0.50)	ND(0.50)	ND(0.50)	ND(5.0)
M35P183LNA	14242 Jarrettsville Pike	7/1/2013	PI	ND(0.50)	ND(0.50)	ND(0.50)	ND(0.50)	ND(0.50)	ND(0.50)	ND(0.50)	ND(0.50)	ND(0.50)	ND(5.0)
M35P183LNA	14242 Jarrettsville Pike	7/1/2013	PM	ND(0.50)	ND(0.50)	ND(0.50)	ND(0.50)	ND(0.50)	ND(0.50)	ND(0.50)	ND(0.50)	ND(0.50)	ND(5.0)
M35P183LNA	14242 Jarrettsville Pike	8/6/2013	PE	ND(0.50)	ND(0.50)	ND(0.50)	ND(0.50)	ND(0.50)	ND(0.50)	ND(0.50)	ND(0.50)	ND(0.50)	ND(5.0)
M35P183LNA	14242 Jarrettsville Pike	8/6/2013	PI	ND(0.50)	ND(0.50)	ND(0.50)	ND(0.50)	ND(0.50)	ND(0.50)	ND(0.50)	ND(0.50)	ND(0.50)	ND(5.0)
M35P183LNA	14242 Jarrettsville Pike	8/6/2013	PM	ND(0.50)	ND(0.50)	ND(0.50)	ND(0.50)	ND(0.50)	ND(0.50)	ND(0.50)	ND(0.50)	ND(0.50)	ND(5.0)
M35P183LNA	14242 Jarrettsville Pike	9/9/2013	PE	ND(0.50)	ND(0.50)	ND(0.50)	ND(0.50)	ND(0.50)	ND(0.50)	ND(0.50)	ND(0.50)	ND(0.50)	ND(5.0)
M35P183LNA	14242 Jarrettsville Pike	9/9/2013	PI	ND(0.50)	ND(0.50)	ND(0.50)	ND(0.50)	ND(0.50)	ND(0.50)	ND(0.50)	ND(0.50)	ND(0.50)	ND(5.0)
M35P183LNA	14242 Jarrettsville Pike	9/9/2013	PM	ND(0.50)	ND(0.50)	ND(0.50)	ND(0.50)	ND(0.50)	ND(0.50)	ND(0.50)	ND(0.50)	ND(0.50)	2.3 J
M35P183LNA	14242 Jarrettsville Pike	10/7/2013	PE	ND(0.50)	ND(0.50)	ND(0.50)	ND(0.50)	ND(0.50)	ND(0.50)	ND(0.50)	ND(0.50)	ND(0.50)	ND(5.0)
M35P183LNA	14242 Jarrettsville Pike	10/7/2013	PI	ND(0.50)	ND(0.50)	ND(0.50)	ND(0.50)	ND(0.50)	ND(0.50)	ND(0.50)	ND(0.50)	ND(0.50)	ND(5.0)
M35P183LNA	14242 Jarrettsville Pike	10/7/2013	PM	ND(0.50)	ND(0.50)	ND(0.50)	ND(0.50)	ND(0.50)	ND(0.50)	ND(0.50)	ND(0.50)	ND(0.50)	2.6 J
M35P183LNA	14242 Jarrettsville Pike	11/4/2013	PE	ND(0.50)	ND(0.50)	ND(0.50)	ND(0.50)	ND(0.50)	ND(0.50)	ND(0.50)	ND(0.50)	ND(0.50)	ND(5.0)
M35P183LNA	14242 Jarrettsville Pike	11/4/2013	PI	ND(0.50)	ND(0.50)	ND(0.50)	ND(0.50)	ND(0.50)	ND(0.50)	ND(0.50)	ND(0.50)	ND(0.50)	ND(5.0)
M35P183LNA	14242 Jarrettsville Pike	11/4/2013	PM	ND(0.50)	ND(0.50)	ND(0.50)	ND(0.50)	ND(0.50)	ND(0.50)	ND(0.50)	ND(0.50)	ND(0.50)	2.5 J
M35P183LNA	14242 Jarrettsville Pike	12/2/2013	PE	ND(0.50)	ND(0.50)	ND(0.50)	ND(0.50)	ND(0.50)	ND(0.50)	ND(0.50)	ND(0.50)	ND(0.50)	ND(5.0)
M35P183LNA	14242 Jarrettsville Pike	12/2/2013	PI	ND(0.50)	ND(0.50)	ND(0.50)	ND(0.50)	ND(0.50)	ND(0.50)	ND(0.50)	ND(0.50)	ND(0.50)	ND(5.0)
M35P183LNA	14242 Jarrettsville Pike	12/2/2013	PM	ND(0.50)	ND(0.50)	ND(0.50)	ND(0.50)	ND(0.50)	ND(0.50)	ND(0.50)	ND(0.50)	ND(0.50)	2.1 J
M35P183LNA	14242 Jarrettsville Pike	1/6/2014	PE	ND(0.50)	ND(0.50)	ND(0.50)	ND(0.50)	ND(0.50)	ND(0.50)	ND(0.50)	ND(0.50)	ND(0.50)	ND(5.0)
M35P183LNA	14242 Jarrettsville Pike	1/6/2014	PI	ND(0.50)	ND(0.50)	ND(0.50)	ND(0.50)	ND(0.50)	ND(0.50)	ND(0.50)	ND(0.50)	ND(0.50)	ND(5.0)
M35P183LNA	14242 Jarrettsville Pike	1/6/2014	PM	ND(0.50)	ND(0.50)	ND(0.50)	ND(0.50)	ND(0.50)	ND(0.50)	ND(0.50)	ND(0.50)	ND(0.50)	2.3 J
M35P183LNA	14242 Jarrettsville Pike	2/3/2014	PE	ND(0.50)	ND(0.50)	ND(0.50)	ND(0.50)	ND(0.50)	ND(0.50)	ND(0.50)	ND(0.50)	ND(0.50)	0.93 J
M35P183LNA	14242 Jarrettsville Pike	2/3/2014	PI	ND(0.50)	ND(0.50)	ND(0.50)	ND(0.50)	ND(0.50)	ND(0.50)	ND(0.50)	ND(0.50)	ND(0.50)	ND(5.0)
M35P183LNA	14242 Jarrettsville Pike	2/3/2014	PM	ND(0.50)	ND(0.50)	ND(0.50)	ND(0.50)	ND(0.50)	ND(0.50)	ND(0.50)	ND(0.50)	ND(0.50)	2.6 J
M35P183LNA	14242 Jarrettsville Pike	3/10/2014	PE	ND(0.50)	ND(0.50)	ND(0.50)	ND(0.50)	ND(0.50)	ND(0.50)	ND(0.50)	ND(0.50)	ND(0.50)	ND(5.0)
M35P183LNA	14242 Jarrettsville Pike	3/10/2014	PI	0.57	ND(0.50)	1.8	ND(0.50)	ND(0.50)	ND(0.50)	ND(0.50)	ND(0.50)	ND(0.50)	2.0 J

**Table 2 - Historical Private Supply Well Analytical Table**

Inactive Exxon Facility #28077  
 14258 Jarrettsville Pike  
 Phoenix, Maryland

Map/Parcel/Lot	Address	Sample Date	POET Sample Point	MTBE (µg/L)	Benzene (µg/L)	Toluene (µg/L)	Ethyl-benzene (µg/L)	Total Xylenes (µg/L)	Naphthalene (µg/L)	DIPE (µg/L)	ETBE (µg/L)	TAME (µg/L)	TBA (µg/L)
M35P183LNA	14242 Jarrettsville Pike	3/10/2014	PM	ND(0.50)	ND(0.50)	ND(0.50)	ND(0.50)	ND(0.50)	ND(0.50)	ND(0.50)	ND(0.50)	ND(0.50)	2.2 J
M35P183LNA	14242 Jarrettsville Pike	4/7/2014	PE	ND(0.50)	ND(0.50)	ND(0.50)	ND(0.50)	ND(0.50)	ND(0.50)	ND(0.50)	ND(0.50)	ND(0.50)	ND(5.0)
M35P183LNA	14242 Jarrettsville Pike	4/7/2014	PI	0.18 J	ND(0.50)	1.3	ND(0.50)	ND(0.50)	ND(0.50)	ND(0.50)	ND(0.50)	ND(0.50)	0.94 J
M35P183LNA	14242 Jarrettsville Pike	4/7/2014	PM	ND(0.50)	ND(0.50)	ND(0.50)	ND(0.50)	ND(0.50)	ND(0.50)	ND(0.50)	ND(0.50)	ND(0.50)	2.4 J
M35P183LNA	14242 Jarrettsville Pike	6/9/2014	PE	ND(0.50)	ND(0.50)	ND(0.50)	ND(0.50)	ND(0.50)	ND(0.50)	ND(0.50)	ND(0.50)	ND(0.50)	1.1 J
M35P183LNA	14242 Jarrettsville Pike	6/9/2014	PI	ND(0.50)	ND(0.50)	0.14 J	ND(0.50)	ND(0.50)	ND(0.50)	ND(0.50)	ND(0.50)	ND(0.50)	ND(5.0)
M35P183LNA	14242 Jarrettsville Pike	6/9/2014	PM	ND(0.50)	ND(0.50)	ND(0.50)	ND(0.50)	ND(0.50)	ND(0.50)	ND(0.50)	ND(0.50)	ND(0.50)	3.2 J
M35P183LNA	14242 Jarrettsville Pike	7/7/2014	PE	ND(0.50)	ND(0.50)	ND(0.50)	ND(0.50)	ND(0.50)	ND(0.50)	ND(0.50)	ND(0.50)	ND(0.50)	2.1 J
M35P183LNA	14242 Jarrettsville Pike	7/7/2014	PI	3.2	0.14 J	0.71	ND(0.50)	ND(0.50)	ND(0.50)	ND(0.50)	ND(0.50)	ND(0.50)	10.3
M35P183LNA	14242 Jarrettsville Pike	7/7/2014	PM	ND(0.50)	ND(0.50)	ND(0.50)	ND(0.50)	ND(0.50)	ND(0.50)	ND(0.50)	ND(0.50)	ND(0.50)	2.0 J
M35P183LNA	14242 Jarrettsville Pike	9/8/2014	PE	ND(0.50)	ND(0.50)	ND(0.50)	ND(0.50)	ND(0.50)	ND(0.50)	ND(0.50)	ND(0.50)	ND(0.50)	7.2
M35P183LNA	14242 Jarrettsville Pike	9/8/2014	PI	ND(0.50)	ND(0.50)	ND(0.50)	ND(0.50)	ND(0.50)	ND(0.50)	ND(0.50)	ND(0.50)	ND(0.50)	ND(5.0)
M35P183LNA	14242 Jarrettsville Pike	9/8/2014	PM	ND(0.50)	ND(0.50)	ND(0.50)	ND(0.50)	ND(0.50)	ND(0.50)	ND(0.50)	ND(0.50)	ND(0.50)	8.0
M35P183LNA	14242 Jarrettsville Pike	11/13/2014	PE	ND(0.50)	ND(0.50)	ND(0.50)	ND(0.50)	ND(0.50)	ND(0.50)	ND(0.50)	ND(0.50)	ND(0.50)	6.9
M35P183LNA	14242 Jarrettsville Pike	11/13/2014	PI	0.23 J	ND(0.50)	ND(0.50)	ND(0.50)	ND(0.50)	ND(0.50)	ND(0.50)	ND(0.50)	ND(0.50)	ND(5.0)
M35P183LNA	14242 Jarrettsville Pike	11/13/2014	PM	ND(0.50)	ND(0.50)	ND(0.50)	ND(0.50)	ND(0.50)	ND(0.50)	ND(0.50)	ND(0.50)	ND(0.50)	4.0 J
M35P183LNA	14242 Jarrettsville Pike	12/1/2014	PE	ND(0.50)	ND(0.50)	ND(0.50)	ND(0.50)	ND(0.50)	ND(0.50)	ND(0.50)	ND(0.50)	ND(0.50)	7.1
M35P183LNA	14242 Jarrettsville Pike	12/1/2014	PI	ND(0.50)	ND(0.50)	ND(0.50)	ND(0.50)	ND(0.50)	ND(0.50)	ND(0.50)	ND(0.50)	ND(0.50)	ND(5.0)
M35P183LNA	14242 Jarrettsville Pike	12/1/2014	PM	ND(0.50)	ND(0.50)	ND(0.50)	ND(0.50)	ND(0.50)	ND(0.50)	ND(0.50)	ND(0.50)	ND(0.50)	4.0 J
M35P183LNA	14242 Jarrettsville Pike	1/5/2015	PE	ND(0.5)	ND(0.5)	ND(0.5)	ND(0.5)	ND(0.5)	ND(0.5)	ND(0.5)	ND(0.5)	ND(0.5)	6.4 J
M35P183LNA	14242 Jarrettsville Pike	1/5/2015	PI	ND(0.5)	ND(0.5)	ND(0.5)	ND(0.5)	ND(0.5)	ND(0.5)	ND(0.5)	ND(0.5)	ND(0.5)	ND(25)
M35P183LNA	14242 Jarrettsville Pike	1/5/2015	PM	ND(0.5)	ND(0.5)	ND(0.5)	ND(0.5)	ND(0.5)	ND(0.5)	ND(0.5)	ND(0.5)	ND(0.5)	ND(25)
M35P183LNA	14242 Jarrettsville Pike	2/2/2015	PE	ND(0.5)	ND(0.5)	ND(0.5)	ND(0.5)	ND(0.5)	ND(0.5)	ND(0.5)	ND(0.5)	ND(0.5)	7.8 J
M35P183LNA	14242 Jarrettsville Pike	2/2/2015	PI	ND(0.5)	ND(0.5)	ND(0.5)	ND(0.5)	ND(0.5)	ND(0.5)	ND(0.5)	ND(0.5)	ND(0.5)	ND(25)
M35P183LNA	14242 Jarrettsville Pike	2/2/2015	PM	ND(0.5)	ND(0.5)	ND(0.5)	ND(0.5)	ND(0.5)	ND(0.5)	ND(0.5)	ND(0.5)	ND(0.5)	ND(25)
M35P183LNA	14242 Jarrettsville Pike	2/9/2015	PE	ND(0.5)	ND(0.5)	ND(0.5)	ND(0.5)	ND(0.5)	ND(0.5)	ND(0.5)	ND(0.5)	ND(0.5)	ND(25)
M35P183LNA	14242 Jarrettsville Pike	2/9/2015	PI	ND(0.5)	ND(0.5)	ND(0.5)	ND(0.5)	ND(0.5)	ND(0.5)	ND(0.5)	ND(0.5)	ND(0.5)	ND(25)
M35P183LNA	14242 Jarrettsville Pike	2/9/2015	PM	ND(0.5)	ND(0.5)	ND(0.5)	ND(0.5)	ND(0.5)	ND(0.5)	ND(0.5)	ND(0.5)	ND(0.5)	ND(25)
M35P183LNA	14242 Jarrettsville Pike	3/2/2015	PE	ND(0.5)	ND(0.5)	ND(0.5)	ND(0.5)	ND(0.5)	ND(0.5)	ND(0.5)	ND(0.5)	ND(0.5)	ND(25)
M35P183LNA	14242 Jarrettsville Pike	3/2/2015	PI	ND(0.5)	ND(0.5)	ND(0.5)	ND(0.5)	ND(0.5)	ND(0.5)	ND(0.5)	ND(0.5)	ND(0.5)	ND(25)

**Table 2 - Historical Private Supply Well Analytical Table**

Inactive Exxon Facility #28077  
 14258 Jarrettsville Pike  
 Phoenix, Maryland

Map/Parcel/Lot	Address	Sample Date	POET Sample Point	MTBE (µg/L)	Benzene (µg/L)	Toluene (µg/L)	Ethyl-benzene (µg/L)	Total Xylenes (µg/L)	Naphthalene (µg/L)	DIPE (µg/L)	ETBE (µg/L)	TAME (µg/L)	TBA (µg/L)
M35P183LNA	14242 Jarrettsville Pike	3/2/2015	PM	ND(0.5)	ND(0.5)	ND(0.5)	ND(0.5)	ND(0.5)	ND(0.5)	ND(0.5)	ND(0.5)	ND(0.5)	ND(25)
M35P183LNA	14242 Jarrettsville Pike	4/6/2015	PE	ND(0.5)	ND(0.5)	ND(0.5)	ND(0.5)	ND(0.5)	ND(0.5)	ND(0.5)	ND(0.5)	ND(0.5)	ND(25)
M35P183LNA	14242 Jarrettsville Pike	4/6/2015	PI	ND(0.5)	ND(0.5)	ND(0.5)	ND(0.5)	ND(0.5)	ND(0.5)	ND(0.5)	ND(0.5)	ND(0.5)	ND(25)
M35P183LNA	14242 Jarrettsville Pike	4/6/2015	PM	ND(0.5)	ND(0.5)	ND(0.5)	ND(0.5)	ND(0.5)	ND(0.5)	ND(0.5)	ND(0.5)	ND(0.5)	ND(25)
M35P183LNA	14242 Jarrettsville Pike	5/4/2015	PE	ND(0.5)	ND(0.5)	0.1 J	ND(0.5)	ND(0.5)	ND(0.5)	ND(0.5)	ND(0.5)	ND(0.5)	ND(25)
M35P183LNA	14242 Jarrettsville Pike	5/4/2015	PI	ND(0.5)	ND(0.5)	ND(0.5)	ND(0.5)	ND(0.5)	ND(0.5)	ND(0.5)	ND(0.5)	ND(0.5)	ND(25)
M35P183LNA	14242 Jarrettsville Pike	5/4/2015	PM	ND(0.5)	ND(0.5)	ND(0.5)	ND(0.5)	ND(0.5)	ND(0.5)	ND(0.5)	ND(0.5)	ND(0.5)	ND(25)
M35P183LNA	14242 Jarrettsville Pike	6/1/2015	PE	ND(0.5)	ND(0.5)	ND(0.5)	ND(0.5)	ND(0.5)	ND(0.5)	ND(0.5)	ND(0.5)	ND(0.5)	ND(25)
M35P183LNA	14242 Jarrettsville Pike	6/1/2015	PI	ND(0.5)	ND(0.5)	ND(0.5)	ND(0.5)	ND(0.5)	ND(0.5)	ND(0.5)	ND(0.5)	ND(0.5)	ND(25)
M35P183LNA	14242 Jarrettsville Pike	6/1/2015	PM	ND(0.5)	ND(0.5)	ND(0.5)	ND(0.5)	ND(0.5)	ND(0.5)	ND(0.5)	ND(0.5)	ND(0.5)	ND(25)
M35P183LNA	14242 Jarrettsville Pike	7/6/2015	PE	ND(0.5)	ND(0.5)	ND(0.5)	ND(0.5)	ND(0.5)	ND(0.5)	ND(0.5)	ND(0.5)	ND(0.5)	ND(25)
M35P183LNA	14242 Jarrettsville Pike	7/6/2015	PI	ND(0.5)	ND(0.5)	ND(0.5)	ND(0.5)	ND(0.5)	ND(0.5)	ND(0.5)	ND(0.5)	ND(0.5)	ND(25)
M35P183LNA	14242 Jarrettsville Pike	7/6/2015	PM	ND(0.5)	ND(0.5)	ND(0.5)	ND(0.5)	ND(0.5)	ND(0.5)	ND(0.5)	ND(0.5)	ND(0.5)	ND(25)
M35P183LNA	14242 Jarrettsville Pike	8/3/2015	PE	ND(0.5)	ND(0.5)	ND(0.5)	ND(0.5)	ND(0.5)	ND(0.5)	ND(0.5)	ND(0.5)	ND(0.5)	ND(25)
M35P183LNA	14242 Jarrettsville Pike	8/3/2015	PI	ND(0.5)	ND(0.5)	ND(0.5)	ND(0.5)	ND(0.5)	ND(0.5)	ND(0.5)	ND(0.5)	ND(0.5)	ND(25)
M35P183LNA	14242 Jarrettsville Pike	8/3/2015	PM	ND(0.5)	ND(0.5)	ND(0.5)	ND(0.5)	ND(0.5)	ND(0.5)	ND(0.5)	ND(0.5)	ND(0.5)	ND(25)
M35P183LNA	14242 Jarrettsville Pike	9/14/2015	PE	ND(0.5)	ND(0.5)	ND(0.5)	ND(0.5)	ND(0.5)	ND(0.5)	ND(0.5)	ND(0.5)	ND(0.5)	ND(25)
M35P183LNA	14242 Jarrettsville Pike	9/14/2015	PI	ND(0.5)	ND(0.5)	ND(0.5)	ND(0.5)	ND(0.5)	ND(0.5)	ND(0.5)	ND(0.5)	ND(0.5)	ND(25)
M35P183LNA	14242 Jarrettsville Pike	9/14/2015	PM	ND(0.5)	ND(0.5)	ND(0.5)	ND(0.5)	ND(0.5)	ND(0.5)	ND(0.5)	ND(0.5)	ND(0.5)	ND(25)
M35P183LNA	14242 Jarrettsville Pike	10/5/2015	PE	ND(0.5)	ND(0.5)	ND(0.5)	ND(0.5)	ND(0.5)	ND(0.5)	ND(0.5)	ND(0.5)	ND(0.5)	ND(25)
M35P183LNA	14242 Jarrettsville Pike	10/5/2015	PI	ND(0.5)	ND(0.5)	ND(0.5)	ND(0.5)	ND(0.5)	ND(0.5)	ND(0.5)	ND(0.5)	ND(0.5)	ND(25)
M35P183LNA	14242 Jarrettsville Pike	10/5/2015	PM	ND(0.5)	ND(0.5)	ND(0.5)	ND(0.5)	ND(0.5)	ND(0.5)	ND(0.5)	ND(0.5)	ND(0.5)	ND(25)
M35P183LNA	14242 Jarrettsville Pike	11/2/2015	PE	ND(0.5)	ND(0.5)	ND(0.5)	ND(0.5)	ND(0.5)	ND(0.5)	ND(0.5)	ND(0.5)	ND(0.5)	ND(25)
M35P183LNA	14242 Jarrettsville Pike	11/2/2015	PI	ND(0.5)	ND(0.5)	ND(0.5)	ND(0.5)	ND(0.5)	ND(0.5)	ND(0.5)	ND(0.5)	ND(0.5)	ND(25)
M35P183LNA	14242 Jarrettsville Pike	11/2/2015	PM	ND(0.5)	ND(0.5)	ND(0.5)	ND(0.5)	ND(0.5)	ND(0.5)	ND(0.5)	ND(0.5)	ND(0.5)	ND(25)
M35P183LNA	14242 Jarrettsville Pike	12/7/2015	PE	ND(0.5)	ND(0.5)	ND(0.5)	ND(0.5)	ND(0.5)	ND(0.5)	ND(0.5)	ND(0.5)	ND(0.5)	ND(25)
M35P183LNA	14242 Jarrettsville Pike	12/7/2015	PI	ND(0.5)	ND(0.5)	ND(0.5)	ND(0.5)	ND(0.5)	ND(0.5)	ND(0.5)	ND(0.5)	ND(0.5)	ND(25)
M35P183LNA	14242 Jarrettsville Pike	12/7/2015	PM	ND(0.5)	ND(0.5)	ND(0.5)	ND(0.5)	ND(0.5)	ND(0.5)	ND(0.5)	ND(0.5)	ND(0.5)	ND(25)
M35P183LNA	14242 Jarrettsville Pike	1/4/2016	PE	ND(0.5)	ND(0.5)	ND(0.5)	ND(0.5)	ND(0.5)	ND(0.5)	ND(0.5)	ND(0.5)	ND(0.5)	ND(25)
M35P183LNA	14242 Jarrettsville Pike	1/4/2016	PI	ND(0.5)	ND(0.5)	ND(0.5)	ND(0.5)	ND(0.5)	ND(0.5)	ND(0.5)	ND(0.5)	ND(0.5)	ND(25)

**Table 2 - Historical Private Supply Well Analytical Table**

Inactive Exxon Facility #28077  
 14258 Jarrettsville Pike  
 Phoenix, Maryland

Map/Parcel/Lot	Address	Sample Date	POET Sample Point	MTBE (µg/L)	Benzene (µg/L)	Toluene (µg/L)	Ethyl-benzene (µg/L)	Total Xylenes (µg/L)	Naphthalene (µg/L)	DIPE (µg/L)	ETBE (µg/L)	TAME (µg/L)	TBA (µg/L)
M35P183LNA	14242 Jarrettsville Pike	1/4/2016	PM	ND(0.5)	ND(0.5)	ND(0.5)	ND(0.5)	ND(0.5)	ND(0.5)	ND(0.5)	ND(0.5)	ND(0.5)	ND(25)
M35P183LNA	14242 Jarrettsville Pike	2/1/2016	PE	ND(0.5)	ND(0.5)	ND(0.5)	ND(0.5)	ND(0.5)	ND(0.5)	ND(0.5)	ND(0.5)	ND(0.5)	ND(25)
M35P183LNA	14242 Jarrettsville Pike	2/1/2016	PI	ND(0.5)	ND(0.5)	ND(0.5)	ND(0.5)	ND(0.5)	ND(0.5)	ND(0.5)	ND(0.5)	ND(0.5)	ND(25)
M35P183LNA	14242 Jarrettsville Pike	2/1/2016	PM	ND(0.5)	ND(0.5)	ND(0.5)	ND(0.5)	ND(0.5)	ND(0.5)	ND(0.5)	ND(0.5)	ND(0.5)	ND(25)
M35P183LNA	14242 Jarrettsville Pike	3/7/2016	PE	ND(0.5)	ND(0.5)	ND(0.5)	ND(0.5)	ND(0.5)	ND(0.5)	ND(0.5)	ND(0.5)	ND(0.5)	ND(25)
M35P183LNA	14242 Jarrettsville Pike	3/7/2016	PI	ND(0.5)	ND(0.5)	ND(0.5)	ND(0.5)	ND(0.5)	ND(0.5)	ND(0.5)	ND(0.5)	ND(0.5)	ND(25)
M35P183LNA	14242 Jarrettsville Pike	3/7/2016	PM	ND(0.5)	ND(0.5)	ND(0.5)	ND(0.5)	ND(0.5)	ND(0.5)	ND(0.5)	ND(0.5)	ND(0.5)	ND(25)
M35P183LNA	14242 Jarrettsville Pike	4/4/2016	PE	ND(0.5)	ND(0.5)	ND(0.5)	ND(0.5)	ND(0.5)	ND(0.5)	ND(0.5)	ND(0.5)	ND(0.5)	ND(25)
M35P183LNA	14242 Jarrettsville Pike	4/4/2016	PI	ND(0.5)	ND(0.5)	ND(0.5)	ND(0.5)	ND(0.5)	ND(0.5)	ND(0.5)	ND(0.5)	ND(0.5)	ND(25)
M35P183LNA	14242 Jarrettsville Pike	4/4/2016	PM	ND(0.5)	ND(0.5)	ND(0.5)	ND(0.5)	ND(0.5)	ND(0.5)	ND(0.5)	ND(0.5)	ND(0.5)	ND(25)
M35P183LNA	14242 Jarrettsville Pike	5/2/2016	PE	ND(0.5)	ND(0.5)	ND(0.5)	ND(0.5)	ND(0.5)	ND(0.5)	ND(0.5)	ND(0.5)	ND(0.5)	ND(25)
M35P183LNA	14242 Jarrettsville Pike	5/2/2016	PI	ND(0.5)	ND(0.5)	ND(0.5)	ND(0.5)	ND(0.5)	ND(0.5)	ND(0.5)	ND(0.5)	ND(0.5)	ND(25)
M35P183LNA	14242 Jarrettsville Pike	5/2/2016	PM	ND(0.5)	ND(0.5)	ND(0.5)	ND(0.5)	ND(0.5)	ND(0.5)	ND(0.5)	ND(0.5)	ND(0.5)	ND(25)
M35P183LNA	14242 Jarrettsville Pike	6/6/2016	PE	ND(0.5)	ND(0.5)	ND(0.5)	ND(0.5)	ND(0.5)	ND(0.5)	ND(0.5)	ND(0.5)	ND(0.5)	ND(25)
M35P183LNA	14242 Jarrettsville Pike	6/6/2016	PI	ND(0.5)	ND(0.5)	ND(0.5)	ND(0.5)	ND(0.5)	ND(0.5)	ND(0.5)	ND(0.5)	ND(0.5)	ND(25)
M35P183LNA	14242 Jarrettsville Pike	6/6/2016	PM	ND(0.5)	ND(0.5)	ND(0.5)	ND(0.5)	ND(0.5)	ND(0.5)	ND(0.5)	ND(0.5)	ND(0.5)	ND(25)
M35P183LNA	14242 Jarrettsville Pike	7/11/2016	PE	ND(0.5)	ND(0.5)	ND(0.5)	ND(0.5)	ND(0.5)	ND(0.5)	ND(0.5)	ND(0.5)	ND(0.5)	ND(25)
M35P183LNA	14242 Jarrettsville Pike	7/11/2016	PI	ND(0.5)	ND(0.5)	ND(0.5)	ND(0.5)	ND(0.5)	ND(0.5)	ND(0.5)	ND(0.5)	ND(0.5)	ND(25)
M35P183LNA	14242 Jarrettsville Pike	7/11/2016	PM	ND(0.5)	ND(0.5)	ND(0.5)	ND(0.5)	ND(0.5)	ND(0.5)	ND(0.5)	ND(0.5)	ND(0.5)	ND(25)
M35P183LNA	14242 Jarrettsville Pike	8/1/2016	PE	ND(0.5)	ND(0.5)	ND(0.5)	ND(0.5)	0.4 J	ND(0.5)	ND(0.5)	ND(0.5)	ND(0.5)	ND(25)
M35P183LNA	14242 Jarrettsville Pike	8/1/2016	PI	ND(0.5)	ND(0.5)	ND(0.5)	0.2 J	1.0	ND(0.5)	ND(0.5)	ND(0.5)	ND(0.5)	ND(25)
M35P183LNA	14242 Jarrettsville Pike	8/1/2016	PM	ND(0.5)	ND(0.5)	ND(0.5)	0.1 J	0.5 J	ND(0.5)	ND(0.5)	ND(0.5)	ND(0.5)	ND(25)
M35P183LNA	14242 Jarrettsville Pike	9/12/2016	PE	ND(0.5)	ND(0.5)	ND(0.5)	ND(0.5)	ND(0.5)	ND(0.5)	ND(0.5)	ND(0.5)	ND(0.5)	ND(25)
M35P183LNA	14242 Jarrettsville Pike	9/12/2016	PI	ND(0.5)	ND(0.5)	ND(0.5)	ND(0.5)	ND(0.5)	ND(0.5)	ND(0.5)	ND(0.5)	ND(0.5)	ND(25)
M35P183LNA	14242 Jarrettsville Pike	9/12/2016	PM	ND(0.5)	ND(0.5)	ND(0.5)	ND(0.5)	ND(0.5)	ND(0.5)	ND(0.5)	ND(0.5)	ND(0.5)	ND(25)
M35P183LNA	14242 Jarrettsville Pike	10/3/2016	PE	ND(0.5)	ND(0.5)	ND(0.5)	ND(0.5)	ND(0.5)	ND(0.5)	ND(0.5)	ND(0.5)	ND(0.5)	ND(25)
M35P183LNA	14242 Jarrettsville Pike	10/3/2016	PI	ND(0.5)	ND(0.5)	ND(0.5)	ND(0.5)	ND(0.5)	ND(0.5)	ND(0.5)	ND(0.5)	ND(0.5)	ND(25)
M35P183LNA	14242 Jarrettsville Pike	10/3/2016	PM	ND(0.5)	ND(0.5)	ND(0.5)	ND(0.5)	ND(0.5)	ND(0.5)	ND(0.5)	ND(0.5)	ND(0.5)	ND(25)
M35P183LNA	14242 Jarrettsville Pike	12/5/2016	PE	ND(0.5)	ND(0.5)	ND(0.5)	ND(0.5)	ND(0.5)	ND(0.5)	ND(0.5)	ND(0.5)	ND(0.5)	ND(25)
M35P183LNA	14242 Jarrettsville Pike	12/5/2016	PI	0.2 J	ND(0.5)	ND(0.5)	ND(0.5)	ND(0.5)	ND(0.5)	ND(0.5)	ND(0.5)	ND(0.5)	ND(25)

**Table 2 - Historical Private Supply Well Analytical Table**

Inactive Exxon Facility #28077  
 14258 Jarrettsville Pike  
 Phoenix, Maryland

Map/Parcel/Lot	Address	Sample Date	POET Sample Point	MTBE (µg/L)	Benzene (µg/L)	Toluene (µg/L)	Ethyl-benzene (µg/L)	Total Xylenes (µg/L)	Naphthalene (µg/L)	DIPE (µg/L)	ETBE (µg/L)	TAME (µg/L)	TBA (µg/L)
M35P183LNA	14242 Jarrettsville Pike	12/5/2016	PM	ND(0.5)	ND(0.5)	ND(0.5)	ND(0.5)	ND(0.5)	ND(0.5)	ND(0.5)	ND(0.5)	ND(0.5)	ND(25)
M35P183LNA	14242 Jarrettsville Pike	1/9/2017	PE	ND(0.5)	ND(0.5)	ND(0.5)	ND(0.5)	ND(0.5)	ND(0.5)	ND(0.5)	ND(0.5)	ND(0.5)	ND(25)
M35P183LNA	14242 Jarrettsville Pike	1/9/2017	PI	ND(0.5)	ND(0.5)	ND(0.5)	ND(0.5)	ND(0.5)	ND(0.5)	ND(0.5)	ND(0.5)	ND(0.5)	ND(25)
M35P183LNA	14242 Jarrettsville Pike	1/9/2017	PM	ND(0.5)	ND(0.5)	ND(0.5)	ND(0.5)	ND(0.5)	ND(0.5)	ND(0.5)	ND(0.5)	ND(0.5)	ND(25)
M35P183LNA	14242 Jarrettsville Pike	2/6/2017	PE	ND(0.5)	ND(0.5)	ND(0.5)	ND(0.5)	ND(0.5)	ND(0.5)	ND(0.5)	ND(0.5)	ND(0.5)	ND(25)
M35P183LNA	14242 Jarrettsville Pike	2/6/2017	PI	ND(0.5)	ND(0.5)	ND(0.5)	ND(0.5)	ND(0.5)	ND(0.5)	ND(0.5)	ND(0.5)	ND(0.5)	ND(25)
M35P183LNA	14242 Jarrettsville Pike	2/6/2017	PM	ND(0.5)	ND(0.5)	ND(0.5)	ND(0.5)	ND(0.5)	ND(0.5)	ND(0.5)	ND(0.5)	ND(0.5)	ND(25)
M35P183LNA	14242 Jarrettsville Pike	3/6/2017	PE	ND(0.5)	ND(0.5)	ND(0.5)	ND(0.5)	ND(0.5)	ND(0.5)	ND(0.5)	ND(0.5)	ND(0.5)	ND(25)
M35P183LNA	14242 Jarrettsville Pike	3/6/2017	PI	ND(0.5)	ND(0.5)	ND(0.5)	ND(0.5)	ND(0.5)	ND(0.5)	ND(0.5)	ND(0.5)	ND(0.5)	ND(25)
M35P183LNA	14242 Jarrettsville Pike	3/6/2017	PM	ND(0.5)	ND(0.5)	ND(0.5)	ND(0.5)	ND(0.5)	ND(0.5)	ND(0.5)	ND(0.5)	ND(0.5)	ND(25)
M35P183LNA	14242 Jarrettsville Pike	4/3/2017	PE	ND(0.5)	ND(0.5)	ND(0.5)	ND(0.5)	ND(0.5)	ND(0.5)	ND(0.5)	ND(0.5)	ND(0.5)	ND(25)
M35P183LNA	14242 Jarrettsville Pike	4/3/2017	PI	ND(0.5)	ND(0.5)	ND(0.5)	ND(0.5)	ND(0.5)	ND(0.5)	ND(0.5)	ND(0.5)	ND(0.5)	ND(25)
M35P183LNA	14242 Jarrettsville Pike	4/3/2017	PM	ND(0.5)	ND(0.5)	ND(0.5)	ND(0.5)	ND(0.5)	ND(0.5)	ND(0.5)	ND(0.5)	ND(0.5)	ND(25)
M35P183LNA	14242 Jarrettsville Pike	5/1/2017	PE	ND(0.5)	ND(0.5)	ND(0.5)	ND(0.5)	ND(0.5)	ND(0.5)	ND(0.5)	ND(0.5)	ND(0.5)	ND(25)
M35P183LNA	14242 Jarrettsville Pike	5/1/2017	PI	ND(0.5)	ND(0.5)	ND(0.5)	ND(0.5)	ND(0.5)	ND(0.5)	ND(0.5)	ND(0.5)	ND(0.5)	ND(25)
M35P183LNA	14242 Jarrettsville Pike	5/1/2017	PM	ND(0.5)	ND(0.5)	ND(0.5)	ND(0.5)	ND(0.5)	ND(0.5)	ND(0.5)	ND(0.5)	ND(0.5)	ND(25)
M35P183LNA	14242 Jarrettsville Pike	6/5/2017	PE	ND(0.5)	ND(0.5)	ND(0.5)	ND(0.5)	ND(0.5)	ND(0.5)	ND(0.5)	ND(0.5)	ND(0.5)	ND(25)
M35P183LNA	14242 Jarrettsville Pike	6/5/2017	PI	ND(0.5)	ND(0.5)	ND(0.5)	ND(0.5)	ND(0.5)	ND(0.5)	ND(0.5)	ND(0.5)	ND(0.5)	ND(25)
M35P183LNA	14242 Jarrettsville Pike	6/5/2017	PM	ND(0.5)	ND(0.5)	ND(0.5)	ND(0.5)	ND(0.5)	ND(0.5)	ND(0.5)	ND(0.5)	ND(0.5)	ND(25)
M35P183LNA	14242 Jarrettsville Pike	7/10/2017	PE	ND(0.5)	ND(0.5)	ND(0.5)	ND(0.5)	ND(0.5)	ND(0.5)	ND(0.5)	ND(0.5)	ND(0.5)	ND(25)
M35P183LNA	14242 Jarrettsville Pike	7/10/2017	PI	ND(0.5)	ND(0.5)	ND(0.5)	ND(0.5)	ND(0.5)	ND(0.5)	ND(0.5)	ND(0.5)	ND(0.5)	ND(25)
M35P183LNA	14242 Jarrettsville Pike	7/10/2017	PM	ND(0.5)	ND(0.5)	ND(0.5)	ND(0.5)	ND(0.5)	ND(0.5)	ND(0.5)	ND(0.5)	ND(0.5)	ND(25)
M35P183LNA	14242 Jarrettsville Pike	8/7/2017	PE	ND(0.5)	ND(0.5)	ND(0.5)	ND(0.5)	ND(0.5)	ND(0.5)	ND(0.5)	ND(0.5)	ND(0.5)	ND(25)
M35P183LNA	14242 Jarrettsville Pike	8/7/2017	PI	ND(0.5)	ND(0.5)	ND(0.5)	ND(0.5)	ND(0.5)	ND(0.5)	ND(0.5)	ND(0.5)	ND(0.5)	ND(25)
M35P183LNA	14242 Jarrettsville Pike	8/7/2017	PM	ND(0.5)	ND(0.5)	ND(0.5)	ND(0.5)	ND(0.5)	ND(0.5)	ND(0.5)	ND(0.5)	ND(0.5)	ND(25)
M35P183LNA	14242 Jarrettsville Pike	9/11/2017	PE	ND(0.5)	ND(0.5)	ND(0.5)	ND(0.5)	ND(0.5)	ND(0.5)	ND(0.5)	ND(0.5)	ND(0.5)	ND(25)
M35P183LNA	14242 Jarrettsville Pike	9/11/2017	PI	ND(0.5)	ND(0.5)	ND(0.5)	ND(0.5)	ND(0.5)	ND(0.5)	ND(0.5)	ND(0.5)	ND(0.5)	ND(25)
M35P183LNA	14242 Jarrettsville Pike	9/11/2017	PM	ND(0.5)	ND(0.5)	ND(0.5)	ND(0.5)	ND(0.5)	ND(0.5)	ND(0.5)	ND(0.5)	ND(0.5)	ND(25)
M35P183LNA	14242 Jarrettsville Pike	10/2/2017	PE	ND(0.5)	ND(0.5)	ND(0.5)	ND(0.5)	ND(0.5)	ND(0.5)	ND(0.5)	ND(0.5)	ND(0.5)	ND(25)
M35P183LNA	14242 Jarrettsville Pike	10/2/2017	PI	ND(0.5)	ND(0.5)	ND(0.5)	ND(0.5)	ND(0.5)	ND(0.5)	ND(0.5)	ND(0.5)	ND(0.5)	ND(25)



**Table 2 - Historical Private Supply Well Analytical Table**

Inactive Exxon Facility #28077  
 14258 Jarrettsville Pike  
 Phoenix, Maryland

Map/Parcel/Lot	Address	Sample Date	POET Sample Point	MTBE (µg/L)	Benzene (µg/L)	Toluene (µg/L)	Ethyl-benzene (µg/L)	Total Xylenes (µg/L)	Naphthalene (µg/L)	DIPE (µg/L)	ETBE (µg/L)	TAME (µg/L)	TBA (µg/L)
M35P183LNA	14242 Jarrettsville Pike	10/2/2017	PM	ND(0.5)	ND(0.5)	ND(0.5)	ND(0.5)	ND(0.5)	ND(0.5)	ND(0.5)	ND(0.5)	ND(0.5)	ND(25)
M35P183LNA	14242 Jarrettsville Pike	11/6/2017	PE	ND(0.5)	ND(0.5)	ND(0.5)	ND(0.5)	ND(0.5)	ND(0.5)	ND(0.5)	ND(0.5)	ND(0.5)	ND(25)
M35P183LNA	14242 Jarrettsville Pike	11/6/2017	PI	ND(0.5)	ND(0.5)	ND(0.5)	ND(0.5)	ND(0.5)	ND(0.5)	ND(0.5)	ND(0.5)	ND(0.5)	ND(25)
M35P183LNA	14242 Jarrettsville Pike	11/6/2017	PM	ND(0.5)	ND(0.5)	ND(0.5)	ND(0.5)	ND(0.5)	ND(0.5)	ND(0.5)	ND(0.5)	ND(0.5)	ND(25)
M35P183LNA	14242 Jarrettsville Pike	12/4/2017	PE	ND(0.5)	ND(0.5)	ND(0.5)	ND(0.5)	ND(0.5)	ND(0.5)	ND(0.5)	ND(0.5)	ND(0.5)	ND(25)
M35P183LNA	14242 Jarrettsville Pike	12/4/2017	PI	ND(0.5)	ND(0.5)	ND(0.5)	ND(0.5)	ND(0.5)	ND(0.5)	ND(0.5)	ND(0.5)	ND(0.5)	ND(25)
M35P183LNA	14242 Jarrettsville Pike	12/4/2017	PM	ND(0.5)	ND(0.5)	ND(0.5)	ND(0.5)	ND(0.5)	ND(0.5)	ND(0.5)	ND(0.5)	ND(0.5)	ND(25)
M35P183LNA	14242 Jarrettsville Pike	1/10/2018	PE	ND(0.5)	ND(0.5)	ND(0.5)	ND(0.5)	ND(0.5)	ND(0.5)	ND(0.5)	ND(0.5)	ND(0.5)	ND(25)
M35P183LNA	14242 Jarrettsville Pike	1/10/2018	PI	ND(0.5)	ND(0.5)	ND(0.5)	ND(0.5)	ND(0.5)	ND(0.5)	ND(0.5)	ND(0.5)	ND(0.5)	ND(25)
M35P183LNA	14242 Jarrettsville Pike	1/10/2018	PM	ND(0.5)	ND(0.5)	ND(0.5)	ND(0.5)	ND(0.5)	ND(0.5)	ND(0.5)	ND(0.5)	ND(0.5)	ND(25)
M35P183LNA	14242 Jarrettsville Pike	3/5/2018	PE	ND(0.5)	ND(0.5)	ND(0.5)	ND(0.5)	ND(0.5)	ND(0.5)	ND(0.5)	ND(0.5)	ND(0.5)	ND(25)
M35P183LNA	14242 Jarrettsville Pike	3/5/2018	PI	ND(0.5)	ND(0.5)	ND(0.5)	ND(0.5)	ND(0.5)	ND(0.5)	ND(0.5)	ND(0.5)	ND(0.5)	ND(25)
M35P183LNA	14242 Jarrettsville Pike	3/5/2018	PM	ND(0.5)	ND(0.5)	ND(0.5)	ND(0.5)	ND(0.5)	ND(0.5)	ND(0.5)	ND(0.5)	ND(0.5)	ND(25)
M35P183LNA	14242 Jarrettsville Pike	4/2/2018	PE	ND(0.5)	ND(0.5)	ND(0.5)	ND(0.5)	ND(0.5)	ND(0.5)	ND(0.5)	ND(0.5)	ND(0.5)	ND(25)
M35P183LNA	14242 Jarrettsville Pike	4/2/2018	PI	ND(0.5)	ND(0.5)	ND(0.5)	ND(0.5)	ND(0.5)	ND(0.5)	ND(0.5)	ND(0.5)	ND(0.5)	ND(25)
M35P183LNA	14242 Jarrettsville Pike	4/2/2018	PM	ND(0.5)	ND(0.5)	ND(0.5)	ND(0.5)	ND(0.5)	ND(0.5)	ND(0.5)	ND(0.5)	ND(0.5)	ND(25)
M35P183LNA	14242 Jarrettsville Pike	5/7/2018	PE	ND(0.5)	ND(0.5)	ND(0.5)	ND(0.5)	ND(0.5)	ND(0.5)	ND(0.5)	ND(0.5)	ND(0.5)	ND(25)
M35P183LNA	14242 Jarrettsville Pike	5/7/2018	PI	ND(0.5)	ND(0.5)	ND(0.5)	ND(0.5)	ND(0.5)	ND(0.5)	ND(0.5)	ND(0.5)	ND(0.5)	ND(25)
M35P183LNA	14242 Jarrettsville Pike	5/7/2018	PM	ND(0.5)	ND(0.5)	ND(0.5)	ND(0.5)	ND(0.5)	ND(0.5)	ND(0.5)	ND(0.5)	ND(0.5)	ND(25)
M35P183LNA	14242 Jarrettsville Pike	6/4/2018	PE	ND(0.5)	ND(0.5)	ND(0.5)	ND(0.5)	ND(0.5)	ND(0.5)	ND(0.5)	ND(0.5)	ND(0.5)	ND(25)
M35P183LNA	14242 Jarrettsville Pike	6/4/2018	PI	ND(0.5)	ND(0.5)	ND(0.5)	ND(0.5)	ND(0.5)	ND(0.5)	ND(0.5)	ND(0.5)	ND(0.5)	ND(25)
M35P183LNA	14242 Jarrettsville Pike	6/4/2018	PM	ND(0.5)	ND(0.5)	ND(0.5)	ND(0.5)	ND(0.5)	ND(0.5)	ND(0.5)	ND(0.5)	ND(0.5)	ND(25)
M35P183LNA	14242 Jarrettsville Pike	9/28/2018	PE	ND(0.5)	ND(0.5)	ND(0.5)	ND(0.5)	ND(0.5)	ND(0.5)	ND(0.5)	ND(0.5)	ND(0.5)	ND(25)
M35P183LNA	14242 Jarrettsville Pike	9/28/2018	PI	ND(0.5)	ND(0.5)	ND(0.5)	ND(0.5)	ND(0.5)	ND(0.5)	ND(0.5)	ND(0.5)	ND(0.5)	ND(25)
M35P183LNA	14242 Jarrettsville Pike	9/28/2018	PM	ND(0.5)	ND(0.5)	ND(0.5)	ND(0.5)	ND(0.5)	ND(0.5)	ND(0.5)	ND(0.5)	ND(0.5)	ND(25)
M35P183LNA	14242 Jarrettsville Pike	12/14/2018	PE	ND(0.5)	ND(0.5)	ND(0.5)	ND(0.5)	ND(0.5)	ND(0.5)	ND(0.5)	ND(0.5)	ND(0.5)	ND(25)
M35P183LNA	14242 Jarrettsville Pike	12/14/2018	PI	ND(0.5)	ND(0.5)	ND(0.5)	ND(0.5)	ND(0.5)	ND(0.5)	ND(0.5)	ND(0.5)	ND(0.5)	ND(25)
M35P183LNA	14242 Jarrettsville Pike	12/14/2018	PM	ND(0.5)	ND(0.5)	ND(0.5)	ND(0.5)	ND(0.5)	ND(0.5)	ND(0.5)	ND(0.5)	ND(0.5)	ND(25)
M35P183LNA	14242 Jarrettsville Pike	2/22/2019	PE	ND(0.5)	ND(0.5)	ND(0.5)	ND(0.5)	ND(0.5)	ND(0.5)	ND(0.5)	ND(0.5)	ND(0.5)	ND(25)
M35P183LNA	14242 Jarrettsville Pike	2/22/2019	PI	ND(0.5)	ND(0.5)	ND(0.5)	ND(0.5)	ND(0.5)	ND(0.5)	ND(0.5)	ND(0.5)	ND(0.5)	ND(25)

**Table 2 - Historical Private Supply Well Analytical Table**

Inactive Exxon Facility #28077  
 14258 Jarrettsville Pike  
 Phoenix, Maryland

Map/Parcel/Lot	Address	Sample Date	POET Sample Point	MTBE (µg/L)	Benzene (µg/L)	Toluene (µg/L)	Ethyl-benzene (µg/L)	Total Xylenes (µg/L)	Naphthalene (µg/L)	DIPE (µg/L)	ETBE (µg/L)	TAME (µg/L)	TBA (µg/L)
M35P183LNA	14242 Jarrettsville Pike	2/22/2019	PM	ND(0.5)	ND(0.5)	ND(0.5)	ND(0.5)	ND(0.5)	ND(0.5)	ND(0.5)	ND(0.5)	ND(0.5)	ND(25)
M35P183LNA	14242 Jarrettsville Pike	4/2/2019	PE	ND(0.5)	ND(0.5)	ND(0.5)	ND(0.5)	ND(0.5)	ND(0.5)	ND(0.5)	ND(0.5)	ND(0.5)	ND(25)
M35P183LNA	14242 Jarrettsville Pike	4/2/2019	PI	ND(0.5)	ND(0.5)	ND(0.5)	ND(0.5)	ND(0.5)	ND(0.5)	ND(0.5)	ND(0.5)	ND(0.5)	ND(25)
M35P183LNA	14242 Jarrettsville Pike	4/2/2019	PM	ND(0.5)	ND(0.5)	ND(0.5)	ND(0.5)	ND(0.5)	ND(0.5)	ND(0.5)	ND(0.5)	ND(0.5)	ND(25)
M35P183LNA	14242 Jarrettsville Pike	10/18/2019	PE	ND(0.5)	ND(0.5)	ND(0.5)	ND(0.5)	ND(1.0)	ND(0.5)	ND(0.5)	ND(0.5)	ND(0.5)	ND(25)
M35P183LNA	14242 Jarrettsville Pike	10/18/2019	PI	ND(0.5)	ND(0.5)	ND(0.5)	ND(0.5)	ND(1.0)	ND(0.5)	ND(0.5)	ND(0.5)	ND(0.5)	ND(25)
M35P183LNA	14242 Jarrettsville Pike	10/18/2019	PM	ND(0.5)	ND(0.5)	ND(0.5)	ND(0.5)	ND(1.0)	ND(0.5)	ND(0.5)	ND(0.5)	ND(0.5)	ND(25)
M35P183LNA	14242 Jarrettsville Pike	2/18/2020	PI	ND(0.5)	ND(0.5)	ND(0.5)	ND(0.5)	ND(1.0)	ND(0.5)	ND(0.5)	ND(0.5)	ND(0.5)	ND(25)
M35P217LNA	14243 Jarrettsville Pike	3/17/2006	PIO	25.7	ND(0.50)	ND(0.50)	ND(0.50)	ND(0.50)	ND(0.50)	ND(0.50)	ND(0.50)	ND(0.50)	ND(5.0)
M35P217LNA	14243 Jarrettsville Pike	3/24/2006	PIO	29.5	ND(0.50)	ND(0.50)	ND(0.50)	ND(0.50)	ND(0.50)	ND(0.50)	ND(0.50)	ND(0.50)	ND(5.0)
M35P217LNA	14243 Jarrettsville Pike	3/31/2006	PIO	123.0	ND(0.50)	ND(0.50)	ND(0.50)	ND(0.50)	ND(0.50)	0.15 J	ND(0.50)	0.77	ND(5.0)
M35P217LNA	14243 Jarrettsville Pike	4/6/2006	PIO	39.5	ND(0.50)	ND(0.50)	ND(0.50)	ND(0.50)	ND(0.50)	ND(0.50)	ND(0.50)	ND(0.50)	ND(5.0)
M35P217LNA	14243 Jarrettsville Pike	4/14/2006	PIO	24.6	ND(0.50)	ND(0.50)	ND(0.50)	ND(0.50)	ND(0.50)	ND(0.50)	ND(0.50)	ND(0.50)	ND(5.0)
M35P217LNA	14243 Jarrettsville Pike	4/21/2006	PIO	36.7	0.28 J	1.1	ND(0.50)	0.26 J	ND(0.50)	ND(0.50)	ND(0.50)	ND(0.50)	ND(5.0)
M35P217LNA	14243 Jarrettsville Pike	4/28/2006	PIO	16.4	0.10 J	0.31 J	ND(0.50)	ND(0.50)	ND(0.50)	ND(0.50)	ND(0.50)	ND(0.50)	ND(5.0)
M35P217LNA	14243 Jarrettsville Pike	5/1/2006	PIO	27	ND(0.50)	0.30 J	ND(0.50)	0.069 J	ND(0.50)	ND(0.50)	ND(0.50)	0.18 J	ND(5.0)
M35P217LNA	14243 Jarrettsville Pike	5/8/2006	PIO	14.6	ND(0.50)	0.43 J	ND(0.50)	ND(0.50)	ND(0.50)	ND(0.50)	ND(0.50)	ND(0.50)	ND(5.0)
M35P217LNA	14243 Jarrettsville Pike	5/15/2006	PIO	8.3	ND(0.50)	0.35 J	ND(0.50)	0.15 J	ND(0.50)	ND(0.50)	ND(0.50)	ND(0.50)	ND(5.0)
M35P217LNA	14243 Jarrettsville Pike	5/22/2006	PIO	16.5	ND(0.50)	0.10 J	ND(0.50)	ND(0.50)	ND(0.50)	ND(0.50)	ND(0.50)	ND(0.50)	ND(5.0)
M35P217LNA	14243 Jarrettsville Pike	5/31/2006	PIO	6.9	ND(0.50)	ND(0.50)	ND(0.50)	ND(0.50)	ND(0.50)	ND(0.50)	ND(0.50)	ND(0.50)	ND(5.0)
M35P217LNA	14243 Jarrettsville Pike	6/5/2006	PIO	24.6	ND(0.50)	ND(0.50)	ND(0.50)	ND(0.50)	ND(0.50)	ND(0.50)	ND(0.50)	0.16 J	ND(5.0)
M35P217LNA	14243 Jarrettsville Pike	6/12/2006	PIO	6.4	ND(0.50)	ND(0.50)	ND(0.50)	ND(0.50)	ND(0.50)	ND(0.50)	ND(0.50)	ND(0.50)	ND(5.0)
M35P217LNA	14243 Jarrettsville Pike	6/19/2006	PIO	4.9	ND(0.50)	ND(0.50)	ND(0.50)	ND(0.50)	ND(0.50)	ND(0.50)	ND(0.50)	ND(0.50)	ND(5.0)
M35P217LNA	14243 Jarrettsville Pike	6/26/2006	PIO	3.7	ND(0.50)	ND(0.50)	ND(0.50)	ND(0.50)	ND(0.50)	ND(0.50)	ND(0.50)	ND(0.50)	ND(5.0)
M35P217LNA	14243 Jarrettsville Pike	7/5/2006	PIO	4.7	ND(0.50)	ND(0.50)	ND(0.50)	ND(0.50)	ND(0.50)	ND(0.50)	ND(0.50)	ND(0.50)	ND(5.0)
M35P217LNA	14243 Jarrettsville Pike	7/10/2006	PIO	8.5	ND(0.50)	ND(0.50)	ND(0.50)	ND(0.50)	ND(0.50)	ND(0.50)	ND(0.50)	ND(0.50)	ND(5.0)
M35P217LNA	14243 Jarrettsville Pike	7/17/2006	PIO	5.8	ND(0.50)	ND(0.50)	ND(0.50)	ND(0.50)	ND(0.50)	ND(0.50)	ND(0.50)	ND(0.50)	ND(5.0)
M35P217LNA	14243 Jarrettsville Pike	7/24/2006	PIO	3.9	ND(0.50)	ND(0.50)	ND(0.50)	ND(0.50)	ND(0.50)	ND(0.50)	ND(0.50)	ND(0.50)	ND(5.0)
M35P217LNA	14243 Jarrettsville Pike	7/31/2006	PIO	2.1	ND(0.50)	ND(0.50)	ND(0.50)	ND(0.50)	ND(0.50)	ND(0.50)	ND(0.50)	ND(0.50)	ND(5.0)
M35P217LNA	14243 Jarrettsville Pike	8/7/2006	PIO	20.4	ND(0.50)	ND(0.50)	ND(0.50)	ND(0.50)	ND(0.50)	ND(0.50)	ND(0.50)	ND(0.50)	ND(5.0)

**Table 2 - Historical Private Supply Well Analytical Table**

Inactive Exxon Facility #28077  
 14258 Jarrettsville Pike  
 Phoenix, Maryland

Map/Parcel/Lot	Address	Sample Date	POET Sample Point	MTBE (µg/L)	Benzene (µg/L)	Toluene (µg/L)	Ethyl-benzene (µg/L)	Total Xylenes (µg/L)	Naphthalene (µg/L)	DIPE (µg/L)	ETBE (µg/L)	TAME (µg/L)	TBA (µg/L)
M35P217LNA	14243 Jarrettsville Pike	8/14/2006	PIO	14.0	ND(0.50)	ND(0.50)	ND(0.50)	ND(0.50)	ND(0.50)	ND(0.50)	ND(0.50)	ND(0.50)	ND(5.0)
M35P217LNA	14243 Jarrettsville Pike	8/21/2006	PIO	8.4	ND(0.50)	ND(0.50)	ND(0.50)	ND(0.50)	ND(0.50)	ND(0.50)	ND(0.50)	ND(0.50)	ND(5.0)
M35P217LNA	14243 Jarrettsville Pike	8/28/2006	PIO	5.2	ND(0.50)	ND(0.50)	ND(0.50)	ND(0.50)	ND(0.50)	ND(0.50)	ND(0.50)	ND(0.50)	ND(5.0)
M35P217LNA	14243 Jarrettsville Pike	9/5/2006	PIO	5.8	ND(0.50)	ND(0.50)	ND(0.50)	ND(0.50)	ND(0.50)	ND(0.50)	ND(0.50)	ND(0.50)	ND(5.0)
M35P217LNA	14243 Jarrettsville Pike	9/11/2006	PIO	4.7	ND(0.50)	ND(0.50)	ND(0.50)	ND(0.50)	ND(0.50)	ND(0.50)	ND(0.50)	ND(0.50)	ND(5.0)
M35P217LNA	14243 Jarrettsville Pike	9/18/2006	PIO	4.5	ND(0.50)	ND(0.50)	ND(0.50)	ND(0.50)	ND(0.50)	ND(0.50)	ND(0.50)	ND(0.50)	ND(5.0)
M35P217LNA	14243 Jarrettsville Pike	9/25/2006	PIO	3.9	ND(0.50)	ND(0.50)	ND(0.50)	ND(0.50)	ND(0.50)	ND(0.50)	ND(0.50)	ND(0.50)	ND(5.0)
M35P217LNA	14243 Jarrettsville Pike	10/2/2006	PIO	2.8	ND(0.50)	ND(0.50)	ND(0.50)	ND(0.50)	ND(0.50)	ND(0.50)	ND(0.50)	ND(0.50)	ND(5.0)
M35P217LNA	14243 Jarrettsville Pike	10/9/2006	PIO	3.0	ND(0.50)	ND(0.50)	ND(0.50)	ND(0.50)	ND(0.50)	ND(0.50)	ND(0.50)	ND(0.50)	ND(5.0)
M35P217LNA	14243 Jarrettsville Pike	10/16/2006	PIO	2.1	ND(0.50)	ND(0.50)	ND(0.50)	ND(0.50)	ND(0.50)	ND(0.50)	ND(0.50)	ND(0.50)	ND(5.0)
M35P217LNA	14243 Jarrettsville Pike	10/23/2006	PIO	2.4	ND(0.50)	ND(0.50)	ND(0.50)	ND(0.50)	ND(0.50)	ND(0.50)	ND(0.50)	ND(0.50)	ND(5.0)
M35P217LNA	14243 Jarrettsville Pike	10/30/2006	PIO	2.3	ND(0.50)	ND(0.50)	ND(0.50)	ND(0.50)	ND(0.50)	ND(0.50)	ND(0.50)	ND(0.50)	ND(5.0)
M35P217LNA	14243 Jarrettsville Pike	11/6/2006	PIO	2.4	ND(0.50)	ND(0.50)	ND(0.50)	ND(0.50)	ND(0.50)	ND(0.50)	ND(0.50)	ND(0.50)	ND(5.0)
M35P217LNA	14243 Jarrettsville Pike	11/14/2006	PIO	2.1	ND(0.50)	ND(0.50)	ND(0.50)	ND(0.50)	ND(0.50)	ND(0.50)	ND(0.50)	ND(0.50)	ND(5.0)
M35P217LNA	14243 Jarrettsville Pike	11/20/2006	PIO	2.8	ND(0.50)	ND(0.50)	ND(0.50)	ND(0.50)	ND(0.50)	ND(0.50)	ND(0.50)	ND(0.50)	ND(5.0)
M35P217LNA	14243 Jarrettsville Pike	11/27/2006	PIO	2.2	ND(0.50)	ND(0.50)	ND(0.50)	ND(0.50)	ND(0.50)	ND(0.50)	ND(0.50)	ND(0.50)	ND(5.0)
M35P217LNA	14243 Jarrettsville Pike	12/4/2006	PIO	1.3	ND(0.50)	ND(0.50)	ND(0.50)	ND(0.50)	ND(0.50)	ND(0.50)	ND(0.50)	ND(0.50)	ND(5.0)
M35P217LNA	14243 Jarrettsville Pike	12/11/2006	PIO	1.9	ND(0.50)	ND(0.50)	ND(0.50)	ND(0.50)	ND(0.50)	ND(0.50)	ND(0.50)	ND(0.50)	ND(5.0)
M35P217LNA	14243 Jarrettsville Pike	12/18/2006	PIO	1.9	ND(0.50)	ND(0.50)	ND(0.50)	ND(0.50)	ND(0.50)	ND(0.50)	ND(0.50)	ND(0.50)	ND(5.0)
M35P217LNA	14243 Jarrettsville Pike	1/8/2007	PIO	1.8	ND(0.50)	ND(0.50)	ND(0.50)	ND(0.50)	ND(0.50)	ND(0.50)	ND(0.50)	ND(0.50)	ND(5.0)
M35P217LNA	14243 Jarrettsville Pike	1/22/2007	PIO	1.1	ND(0.50)	ND(0.50)	ND(0.50)	ND(0.50)	ND(0.50)	ND(0.50)	ND(0.50)	ND(0.50)	ND(5.0)
M35P217LNA	14243 Jarrettsville Pike	2/5/2007	PIO	1.3	ND(0.50)	ND(0.50)	ND(0.50)	ND(0.50)	ND(0.50)	ND(0.50)	ND(0.50)	ND(0.50)	ND(5.0)
M35P217LNA	14243 Jarrettsville Pike	2/21/2007	PIO	1.3	ND(0.50)	ND(0.50)	ND(0.50)	ND(0.50)	ND(0.50)	ND(0.50)	ND(0.50)	ND(0.50)	ND(5.0)
M35P217LNA	14243 Jarrettsville Pike	3/5/2007	PIO	0.83	ND(0.50)	ND(0.50)	ND(0.50)	ND(0.50)	ND(0.50)	ND(0.50)	ND(0.50)	ND(0.50)	ND(5.0)
M35P217LNA	14243 Jarrettsville Pike	3/19/2007	PIO	1.7	ND(0.50)	ND(0.50)	ND(0.50)	ND(0.50)	ND(0.50)	ND(0.50)	ND(0.50)	ND(0.50)	ND(5.0)
M35P217LNA	14243 Jarrettsville Pike	4/2/2007	PIO	0.81	ND(0.50)	ND(0.50)	ND(0.50)	ND(0.50)	ND(0.50)	ND(0.50)	ND(0.50)	ND(0.50)	ND(5.0)
M35P217LNA	14243 Jarrettsville Pike	4/16/2007	PIO	0.66	ND(0.50)	ND(0.50)	ND(0.50)	ND(0.50)	ND(0.50)	ND(0.50)	ND(0.50)	ND(0.50)	ND(5.0)
M35P217LNA	14243 Jarrettsville Pike	4/30/2007	PIO	0.95	ND(0.50)	ND(0.50)	ND(0.50)	ND(0.50)	ND(0.50)	ND(0.50)	ND(0.50)	ND(0.50)	ND(5.0)
M35P217LNA	14243 Jarrettsville Pike	5/14/2007	PIO	0.76	ND(0.50)	ND(0.50)	ND(0.50)	ND(0.50)	ND(0.50)	ND(0.50)	ND(0.50)	ND(0.50)	ND(5.0)
M35P217LNA	14243 Jarrettsville Pike	5/30/2007	PIO	2.9	ND(0.50)	ND(0.50)	ND(0.50)	ND(0.50)	ND(0.50)	ND(0.50)	ND(0.50)	ND(0.50)	ND(5.0)

**Table 2 - Historical Private Supply Well Analytical Table**

Inactive Exxon Facility #28077  
 14258 Jarrettsville Pike  
 Phoenix, Maryland

Map/Parcel/Lot	Address	Sample Date	POET Sample Point	MTBE (µg/L)	Benzene (µg/L)	Toluene (µg/L)	Ethyl-benzene (µg/L)	Total Xylenes (µg/L)	Naphthalene (µg/L)	DIPE (µg/L)	ETBE (µg/L)	TAME (µg/L)	TBA (µg/L)
M35P217LNA	14243 Jarrettsville Pike	6/11/2007	PIO	0.89	ND(0.50)	ND(0.50)	ND(0.50)	ND(0.50)	ND(0.50)	ND(0.50)	ND(0.50)	ND(0.50)	ND(5.0)
M35P217LNA	14243 Jarrettsville Pike	6/25/2007	PIO	0.60	ND(0.50)	ND(0.50)	ND(0.50)	ND(0.50)	ND(0.50)	ND(0.50)	ND(0.50)	ND(0.50)	ND(5.0)
M35P217LNA	14243 Jarrettsville Pike	7/9/2007	PIO	0.60	ND(0.50)	ND(0.50)	ND(0.50)	ND(0.50)	ND(0.50)	ND(0.50)	ND(0.50)	ND(0.50)	ND(5.0)
M35P217LNA	14243 Jarrettsville Pike	7/23/2007	PIO	10.8	ND(0.50)	ND(0.50)	ND(0.50)	ND(0.50)	ND(0.50)	ND(0.50)	ND(0.50)	ND(0.50)	ND(5.0)
M35P217LNA	14243 Jarrettsville Pike	8/6/2007	PIO	2.8	ND(0.50)	0.051 J	ND(0.50)	ND(0.50)	ND(0.50)	ND(0.50)	ND(0.50)	ND(0.50)	ND(5.0)
M35P217LNA	14243 Jarrettsville Pike	8/20/2007	PIO	2.4	ND(0.50)	ND(0.50)	ND(0.50)	ND(0.50)	ND(0.50)	ND(0.50)	ND(0.50)	ND(0.50)	ND(5.0)
M35P217LNA	14243 Jarrettsville Pike	9/5/2007	PIO	1.2	ND(0.50)	ND(0.50)	ND(0.50)	ND(0.50)	ND(0.50)	ND(0.50)	ND(0.50)	ND(0.50)	ND(5.0)
M35P217LNA	14243 Jarrettsville Pike	9/17/2007	PIO	1.7	ND(0.50)	ND(0.50)	ND(0.50)	ND(0.50)	ND(0.50)	ND(0.50)	ND(0.50)	ND(0.50)	ND(5.0)
M35P217LNA	14243 Jarrettsville Pike	10/1/2007	PIO	ND(0.50)	ND(0.50)	ND(0.50)	ND(0.50)	ND(0.50)	ND(0.50)	ND(0.50)	ND(0.50)	ND(0.50)	ND(5.0)
M35P217LNA	14243 Jarrettsville Pike	10/15/2007	PIO	0.86	ND(0.50)	ND(0.50)	ND(0.50)	ND(0.50)	ND(0.50)	ND(0.50)	ND(0.50)	ND(0.50)	ND(5.0)
M35P217LNA	14243 Jarrettsville Pike	10/29/2007	PIO	1.6	ND(0.50)	ND(0.50)	ND(0.50)	ND(0.50)	ND(0.50)	ND(0.50)	ND(0.50)	ND(0.50)	ND(5.0)
M35P217LNA	14243 Jarrettsville Pike	11/12/2007	PIO	0.77	ND(0.50)	ND(0.50)	ND(0.50)	ND(0.50)	ND(0.50)	ND(0.50)	ND(0.50)	ND(0.50)	ND(5.0)
M35P217LNA	14243 Jarrettsville Pike	1/7/2008	PIO	1.5	ND(0.50)	ND(0.50)	ND(0.50)	ND(0.50)	ND(0.50)	ND(0.50)	ND(0.50)	ND(0.50)	ND(5.0)
M35P217LNA	14243 Jarrettsville Pike	2/4/2008	PIO	1.4	ND(0.50)	0.068 J	ND(0.50)	0.17 J	ND(0.50)	ND(0.50)	ND(0.50)	ND(0.50)	ND(5.0)
M35P217LNA	14243 Jarrettsville Pike	3/3/2008	PIO	1.2	ND(0.50)	ND(0.50)	ND(0.50)	ND(0.50)	ND(0.50)	ND(0.50)	ND(0.50)	ND(0.50)	ND(5.0)
M35P217LNA	14243 Jarrettsville Pike	4/7/2008	PIO	1.1	ND(0.50)	0.068 J	ND(0.50)	ND(0.50)	ND(0.50)	ND(0.50)	ND(0.50)	ND(0.50)	ND(5.0)
M35P217LNA	14243 Jarrettsville Pike	5/5/2008	PIO	1.2	ND(0.50)	ND(0.50)	ND(0.50)	ND(0.50)	ND(0.50)	ND(0.50)	ND(0.50)	ND(0.50)	ND(5.0)
M35P217LNA	14243 Jarrettsville Pike	6/2/2008	PIO	0.47 J	ND(0.50)	ND(0.50)	ND(0.50)	ND(0.50)	ND(0.50)	ND(0.50)	ND(0.50)	ND(0.50)	ND(5.0)
M35P217LNA	14243 Jarrettsville Pike	7/7/2008	PIO	0.49 J	ND(0.50)	ND(0.50)	ND(0.50)	ND(0.50)	ND(0.50)	ND(0.50)	ND(0.50)	ND(0.50)	ND(5.0)
M35P217LNA	14243 Jarrettsville Pike	8/4/2008	PIO	0.62	ND(0.50)	ND(0.50)	ND(0.50)	ND(0.50)	ND(0.50)	ND(0.50)	ND(0.50)	ND(0.50)	ND(5.0)
M35P217LNA	14243 Jarrettsville Pike	9/8/2008	PIO	0.31 J	ND(0.50)	ND(0.50)	ND(0.50)	ND(0.50)	ND(0.50)	ND(0.50)	ND(0.50)	ND(0.50)	ND(5.0)
M35P217LNA	14243 Jarrettsville Pike	10/6/2008	PIO	0.61	ND(0.50)	ND(0.50)	ND(0.50)	ND(0.50)	ND(0.50)	ND(0.50)	ND(0.50)	ND(0.50)	ND(5.0)
M35P217LNA	14243 Jarrettsville Pike	11/3/2008	PIO	0.53	ND(0.50)	ND(0.50)	ND(0.50)	ND(0.50)	ND(0.50)	ND(0.50)	ND(0.50)	ND(0.50)	ND(5.0)
M35P217LNA	14243 Jarrettsville Pike	12/1/2008	PIO	0.48 J	ND(0.50)	ND(0.50)	ND(0.50)	ND(0.50)	ND(0.50)	ND(0.50)	ND(0.50)	ND(0.50)	ND(5.0)
M35P217LNA	14243 Jarrettsville Pike	1/6/2009	PIO	0.42 J	ND(0.50)	ND(0.50)	ND(0.50)	ND(0.50)	ND(0.50)	ND(0.50)	ND(0.50)	ND(0.50)	ND(5.0)
M35P217LNA	14243 Jarrettsville Pike	2/3/2009	PIO	0.51	ND(0.50)	ND(0.50)	ND(0.50)	ND(0.50)	ND(0.50)	ND(0.50)	ND(0.50)	ND(0.50)	ND(5.0)
M35P217LNA	14243 Jarrettsville Pike	3/4/2009	PIO	0.46 J	ND(0.50)	ND(0.50)	ND(0.50)	ND(0.50)	ND(0.50)	ND(0.50)	ND(0.50)	ND(0.50)	ND(5.0)
M35P217LNA	14243 Jarrettsville Pike	4/6/2009	PIO	0.84	ND(0.50)	ND(0.50)	ND(0.50)	ND(0.50)	ND(0.50)	ND(0.50)	ND(0.50)	ND(0.50)	ND(5.0)
M35P217LNA	14243 Jarrettsville Pike	5/4/2009	PIO	0.48 J	ND(0.50)	ND(0.50)	ND(0.50)	ND(0.50)	ND(0.50)	ND(0.50)	ND(0.50)	ND(0.50)	ND(5.0)
M35P217LNA	14243 Jarrettsville Pike	6/1/2009	PIO	0.29 J	ND(0.50)	ND(0.50)	ND(0.50)	ND(0.50)	ND(0.50)	ND(0.50)	ND(0.50)	ND(0.50)	ND(5.0)

**Table 2 - Historical Private Supply Well Analytical Table**

Inactive Exxon Facility #28077  
 14258 Jarrettsville Pike  
 Phoenix, Maryland

Map/Parcel/Lot	Address	Sample Date	POET Sample Point	MTBE (µg/L)	Benzene (µg/L)	Toluene (µg/L)	Ethyl-benzene (µg/L)	Total Xylenes (µg/L)	Naphthalene (µg/L)	DIPE (µg/L)	ETBE (µg/L)	TAME (µg/L)	TBA (µg/L)
M35P217LNA	14243 Jarrettsville Pike	7/6/2009	PIO	0.36 J	ND(0.50)	ND(0.50)	ND(0.50)	ND(0.50)	ND(0.50)	ND(0.50)	ND(0.50)	ND(0.50)	ND(5.0)
M35P217LNA	14243 Jarrettsville Pike	8/3/2009	PIO	0.40 J	ND(0.50)	ND(0.50)	ND(0.50)	ND(0.50)	ND(0.50)	ND(0.50)	ND(0.50)	ND(0.50)	ND(5.0)
M35P217LNA	14243 Jarrettsville Pike	8/31/2009	PIO	0.23 J	ND(0.50)	ND(0.50)	ND(0.50)	ND(0.50)	ND(0.50)	ND(0.50)	ND(0.50)	ND(0.50)	ND(5.0)
M35P217LNA	14243 Jarrettsville Pike	10/5/2009	PIO	0.17 J	ND(0.50)	ND(0.50)	ND(0.50)	ND(0.50)	ND(0.50)	ND(0.50)	ND(0.50)	ND(0.50)	ND(5.0)
M35P217LNA	14243 Jarrettsville Pike	11/2/2009	PIO	0.34 J	ND(0.50)	ND(0.50)	ND(0.50)	ND(0.50)	ND(0.50)	ND(0.50)	ND(0.50)	ND(0.50)	ND(5.0)
M35P217LNA	14243 Jarrettsville Pike	12/7/2009	PIO	0.16 J	ND(0.50)	ND(0.50)	ND(0.50)	ND(0.50)	ND(0.50)	ND(0.50)	ND(0.50)	ND(0.50)	ND(5.0)
M35P217LNA	14243 Jarrettsville Pike	1/4/2010	PIO	0.12 J	ND(0.50)	ND(0.50)	ND(0.50)	ND(0.50)	ND(0.50)	ND(0.50)	ND(0.50)	ND(0.50)	ND(5.0)
M35P217LNA	14243 Jarrettsville Pike	2/1/2010	PIO	ND(0.50)	ND(0.50)	ND(0.50)	ND(0.50)	ND(0.50)	ND(0.50)	ND(0.50)	ND(0.50)	ND(0.50)	ND(5.0)
M35P217LNA	14243 Jarrettsville Pike	3/2/2010	PIO	ND(0.50)	ND(0.50)	ND(0.50)	ND(0.50)	ND(0.50)	ND(0.50)	ND(0.50)	ND(0.50)	ND(0.50)	ND(5.0)
M35P217LNA	14243 Jarrettsville Pike	4/5/2010	PIO	0.097 J	ND(0.50)	ND(0.50)	ND(0.50)	ND(0.50)	ND(0.50)	ND(0.50)	ND(0.50)	ND(0.50)	ND(5.0)
M35P217LNA	14243 Jarrettsville Pike	5/3/2010	PIO	ND(0.50)	ND(0.50)	ND(0.50)	ND(0.50)	ND(0.50)	ND(0.50)	ND(0.50)	ND(0.50)	ND(0.50)	ND(5.0)
M35P217LNA	14243 Jarrettsville Pike	6/7/2010	PIO	ND(0.50)	ND(0.50)	ND(0.50)	ND(0.50)	ND(0.50)	ND(0.50)	ND(0.50)	ND(0.50)	ND(0.50)	ND(5.0)
M35P217LNA	14243 Jarrettsville Pike	7/12/2010	PIO	ND(0.50)	ND(0.50)	ND(0.50)	ND(0.50)	ND(0.50)	ND(0.50)	ND(0.50)	ND(0.50)	ND(0.50)	ND(5.0)
M35P217LNA	14243 Jarrettsville Pike	8/2/2010	PIO	ND(0.50)	ND(0.50)	ND(0.50)	ND(0.50)	ND(0.50)	ND(0.50)	ND(0.50)	ND(0.50)	ND(0.50)	ND(5.0)
M35P217LNA	14243 Jarrettsville Pike	9/13/2010	PIO	ND(0.50)	ND(0.50)	ND(0.50)	ND(0.50)	ND(0.50)	ND(0.50)	ND(0.50)	ND(0.50)	ND(0.50)	ND(5.0)
M35P217LNA	14243 Jarrettsville Pike	10/4/2010	PIO	ND(0.50)	ND(0.50)	ND(0.50)	ND(0.50)	ND(0.50)	ND(0.50)	ND(0.50)	ND(0.50)	ND(0.50)	ND(5.0)
M35P217LNA	14243 Jarrettsville Pike	11/1/2010	PIO	ND(0.50)	ND(0.50)	ND(0.50)	ND(0.50)	ND(0.50)	ND(0.50)	ND(0.50)	ND(0.50)	ND(0.50)	ND(5.0)
M35P217LNA	14243 Jarrettsville Pike	12/6/2010	PIO	ND(0.50)	ND(0.50)	ND(0.50)	ND(0.50)	ND(0.50)	ND(0.50)	ND(0.50)	ND(0.50)	ND(0.50)	ND(5.0)
M35P217LNA	14243 Jarrettsville Pike	1/3/2011	PIO	ND(0.50)	ND(0.50)	ND(0.50)	ND(0.50)	ND(0.50)	ND(0.50)	ND(0.50)	ND(0.50)	ND(0.50)	ND(5.0)
M35P217LNA	14243 Jarrettsville Pike	2/7/2011	PIO	ND(0.50)	ND(0.50)	ND(0.50)	ND(0.50)	ND(0.50)	ND(0.50)	ND(0.50)	ND(0.50)	ND(0.50)	ND(5.0)
M35P217LNA	14243 Jarrettsville Pike	3/7/2011	PIO	ND(0.50)	ND(0.50)	ND(0.50)	ND(0.50)	ND(0.50)	ND(0.50)	ND(0.50)	ND(0.50)	ND(0.50)	ND(5.0)
M35P217LNA	14243 Jarrettsville Pike	4/4/2011	PIO	ND(0.50)	ND(0.50)	ND(0.50)	ND(0.50)	ND(0.50)	ND(0.50)	ND(0.50)	ND(0.50)	ND(0.50)	ND(5.0)
M35P217LNA	14243 Jarrettsville Pike	5/2/2011	PIO	ND(0.50)	ND(0.50)	ND(0.50)	ND(0.50)	ND(0.50)	ND(0.50)	ND(0.50)	ND(0.50)	ND(0.50)	ND(5.0)
M35P217LNA	14243 Jarrettsville Pike	6/6/2011	PIO	ND(0.50)	ND(0.50)	ND(0.50)	ND(0.50)	ND(0.50)	ND(0.50)	ND(0.50)	ND(0.50)	ND(0.50)	ND(5.0)
M35P217LNA	14243 Jarrettsville Pike	7/11/2011	PIO	ND(0.50)	ND(0.50)	ND(0.50)	ND(0.50)	ND(0.50)	ND(0.50)	ND(0.50)	ND(0.50)	ND(0.50)	ND(5.0)
M35P217LNA	14243 Jarrettsville Pike	8/1/2011	PIO	ND(0.50)	ND(0.50)	ND(0.50)	ND(0.50)	ND(0.50)	ND(0.50)	ND(0.50)	ND(0.50)	ND(0.50)	ND(5.0)
M35P217LNA	14243 Jarrettsville Pike	9/12/2011	PIO	0.067 J	ND(0.50)	ND(0.50)	ND(0.50)	ND(0.50)	ND(0.50)	ND(0.50)	ND(0.50)	ND(0.50)	ND(5.0)
M35P217LNA	14243 Jarrettsville Pike	10/3/2011	PIO	0.32 J	ND(0.50)	ND(0.50)	ND(0.50)	ND(0.50)	ND(0.50)	ND(0.50)	ND(0.50)	ND(0.50)	ND(5.0)
M35P217LNA	14243 Jarrettsville Pike	11/7/2011	PIO	0.60 J	ND(0.50)	ND(0.50)	ND(0.5)	ND(0.50)	ND(0.50)	ND(0.50)	ND(0.50)	ND(0.50)	ND(5.0)
M35P217LNA	14243 Jarrettsville Pike	12/5/2011	PIO	ND(0.50)	ND(0.50)	ND(0.50)	ND(0.50)	ND(0.50)	ND(0.50)	ND(0.50)	ND(0.50)	ND(0.50)	ND(5.0)

**Table 2 - Historical Private Supply Well Analytical Table**

Inactive Exxon Facility #28077  
 14258 Jarrettsville Pike  
 Phoenix, Maryland

Map/Parcel/Lot	Address	Sample Date	POET Sample Point	MTBE (µg/L)	Benzene (µg/L)	Toluene (µg/L)	Ethyl-benzene (µg/L)	Total Xylenes (µg/L)	Naphthalene (µg/L)	DIPE (µg/L)	ETBE (µg/L)	TAME (µg/L)	TBA (µg/L)
M35P217LNA	14243 Jarrettsville Pike	1/9/2012	PIO	ND(0.50)	ND(0.50)	ND(0.50)	ND(0.50)	ND(0.50)	ND(0.50)	ND(0.50)	ND(0.50)	ND(0.50)	ND(5.0)
M35P217LNA	14243 Jarrettsville Pike	2/6/2012	PIO	ND(0.50)	ND(0.50)	ND(0.50)	ND(0.50)	ND(0.50)	ND(0.50)	ND(0.50)	ND(0.50)	ND(0.50)	ND(5.0)
M35P217LNA	14243 Jarrettsville Pike	3/5/2012	PIO	ND(0.50)	ND(0.50)	ND(0.50)	ND(0.50)	ND(0.50)	ND(0.50)	ND(0.50)	ND(0.50)	ND(0.50)	ND(5.0)
M35P217LNA	14243 Jarrettsville Pike	4/2/2012	PIO	ND(0.50)	ND(0.50)	ND(0.50)	ND(0.50)	ND(0.50)	ND(0.50)	ND(0.50)	ND(0.50)	ND(0.50)	ND(5.0)
M35P217LNA	14243 Jarrettsville Pike	5/7/2012	PIO	ND(0.50)	ND(0.50)	ND(0.50)	ND(0.50)	ND(0.50)	ND(0.50)	ND(0.50)	ND(0.50)	ND(0.50)	ND(5.0)
M35P217LNA	14243 Jarrettsville Pike	6/4/2012	PIO	ND(0.50)	ND(0.50)	ND(0.50)	ND(0.50)	ND(0.50)	ND(0.50)	ND(0.50)	ND(0.50)	ND(0.50)	ND(5.0)
M35P217LNA	14243 Jarrettsville Pike	7/2/2012	PIO	ND(0.50)	ND(0.50)	ND(0.50)	ND(0.50)	ND(0.50)	ND(0.50)	ND(0.50)	ND(0.50)	ND(0.50)	ND(5.0)
M35P217LNA	14243 Jarrettsville Pike	8/6/2012	PIO	ND(0.50)	ND(0.50)	ND(0.50)	ND(0.50)	ND(0.50)	ND(0.50)	ND(0.50)	ND(0.50)	ND(0.50)	ND(5.0)
M35P217LNA	14243 Jarrettsville Pike	9/10/2012	PIO	0.070 J	ND(0.50)	ND(0.50)	ND(0.50)	ND(0.50)	ND(0.50)	ND(0.50)	ND(0.50)	ND(0.50)	ND(5.0)
M35P217LNA	14243 Jarrettsville Pike	10/1/2012	PIO	0.089 J	ND(0.50)	ND(0.50)	ND(0.50)	ND(0.50)	ND(0.50)	ND(0.50)	ND(0.50)	ND(0.50)	ND(5.0)
M35P217LNA	14243 Jarrettsville Pike	11/13/2012	PIO	0.21 J	0.21 J	87.9	0.30 J	1.4	0.25 J	ND(0.50)	ND(0.50)	ND(0.50)	ND(5.0)
M35P217LNA	14243 Jarrettsville Pike	12/3/2012	PIO	ND(0.50)	ND(0.50)	0.39 J	ND(0.50)	ND(0.50)	ND(0.50)	ND(0.50)	ND(0.50)	ND(0.50)	ND(5.0)
M35P217LNA	14243 Jarrettsville Pike	1/7/2013	PIO	ND(0.50)	ND(0.50)	0.12 J	ND(0.50)	ND(0.50)	ND(0.50)	ND(0.50)	ND(0.50)	ND(0.50)	ND(5.0)
M35P217LNA	14243 Jarrettsville Pike	2/4/2013	PIO	ND(0.50)	ND(0.50)	ND(0.50)	ND(0.50)	ND(0.50)	ND(0.50)	ND(0.50)	ND(0.50)	ND(0.50)	ND(5.0)
M35P217LNA	14243 Jarrettsville Pike	3/4/2013	PIO	ND(0.50)	ND(0.50)	ND(0.50)	ND(0.50)	ND(0.50)	ND(0.50)	ND(0.50)	ND(0.50)	ND(0.50)	ND(5.0)
M35P217LNA	14243 Jarrettsville Pike	4/1/2013	PIO	ND(0.50)	ND(0.50)	ND(0.50)	ND(0.50)	ND(0.50)	ND(0.50)	ND(0.50)	ND(0.50)	ND(0.50)	ND(5.0)
M35P217LNA	14243 Jarrettsville Pike	5/6/2013	PIO	0.19 J	ND(0.50)	ND(0.50)	ND(0.50)	ND(0.50)	ND(0.50)	ND(0.50)	ND(0.50)	ND(0.50)	ND(5.0)
M35P217LNA	14243 Jarrettsville Pike	6/3/2013	PIO	0.63	ND(0.50)	ND(0.50)	ND(0.50)	ND(0.50)	ND(0.50)	ND(0.50)	ND(0.50)	ND(0.50)	ND(5.0)
M35P217LNA	14243 Jarrettsville Pike	7/1/2013	PIO	0.13 J	ND(0.50)	ND(0.50)	ND(0.50)	ND(0.50)	ND(0.50)	ND(0.50)	ND(0.50)	ND(0.50)	ND(5.0)
M35P217LNA	14243 Jarrettsville Pike	8/6/2013	PIO	ND(0.50)	ND(0.50)	0.063 J	ND(0.50)	ND(0.50)	ND(0.50)	ND(0.50)	ND(0.50)	ND(0.50)	ND(5.0)
M35P217LNA	14243 Jarrettsville Pike	9/9/2013	PIO	0.20 J	ND(0.50)	0.28 J	ND(0.50)	ND(0.50)	ND(0.50)	ND(0.50)	ND(0.50)	ND(0.50)	7.6
M35P217LNA	14243 Jarrettsville Pike	10/7/2013	PIO	0.21 J	ND(0.50)	0.11 J	ND(0.50)	ND(0.50)	ND(0.50)	ND(0.50)	ND(0.50)	ND(0.50)	10.9
M35P217LNA	14243 Jarrettsville Pike	11/4/2013	PIO	0.21 J	0.11 J	0.24 J	ND(0.50)	ND(0.50)	ND(0.50)	ND(0.50)	ND(0.50)	ND(0.50)	7.2
M35P217LNA	14243 Jarrettsville Pike	12/2/2013	PIO	0.23 J	ND(0.50)	0.24 J	ND(0.50)	ND(0.50)	0.32 J	ND(0.50)	ND(0.50)	ND(0.50)	8.2
M35P217LNA	14243 Jarrettsville Pike	1/6/2014	PIO	0.21 J	ND(0.50)	0.25 J	ND(0.50)	ND(0.50)	ND(0.50)	ND(0.50)	ND(0.50)	ND(0.50)	7.0
M35P217LNA	14243 Jarrettsville Pike	2/3/2014	PIO	0.26 J	ND(0.50)	0.19 J	ND(0.50)	ND(0.50)	ND(0.50)	ND(0.50)	ND(0.50)	ND(0.50)	8.8
M35P217LNA	14243 Jarrettsville Pike	3/4/2014	PIO	0.24 J	ND(0.50)	0.22 J	ND(0.50)	ND(0.50)	ND(0.50)	ND(0.50)	ND(0.50)	ND(0.50)	5.9
M35P217LNA	14243 Jarrettsville Pike	4/7/2014	PIO	0.22 J	0.058 J	0.082 J	ND(0.50)	ND(0.50)	ND(0.50)	ND(0.50)	ND(0.50)	ND(0.50)	6.6
M35P217LNA	14243 Jarrettsville Pike	5/5/2014	PIO	0.24 J	0.074 J	0.19 J	ND(0.50)	ND(0.50)	ND(0.50)	ND(0.50)	ND(0.50)	ND(0.50)	7.2
M35P217LNA	14243 Jarrettsville Pike	6/2/2014	PIO	0.25 J	0.075 J	ND(0.50)	ND(0.50)	ND(0.50)	ND(0.50)	ND(0.50)	ND(0.50)	ND(0.50)	5.7



**Table 2 - Historical Private Supply Well Analytical Table**

Inactive Exxon Facility #28077  
 14258 Jarrettsville Pike  
 Phoenix, Maryland

Map/Parcel/Lot	Address	Sample Date	POET Sample Point	MTBE (µg/L)	Benzene (µg/L)	Toluene (µg/L)	Ethyl-benzene (µg/L)	Total Xylenes (µg/L)	Naphthalene (µg/L)	DIPE (µg/L)	ETBE (µg/L)	TAME (µg/L)	TBA (µg/L)
M35P217LNA	14243 Jarrettsville Pike	7/7/2014	PIO	0.28 J	0.078 J	ND(0.50)	ND(0.50)	ND(0.50)	ND(0.50)	ND(0.50)	ND(0.50)	ND(0.50)	6.1
M35P217LNA	14243 Jarrettsville Pike	8/4/2014	PIO	0.31 J	0.11 J	0.30 J	ND(0.50)	ND(0.50)	ND(0.50)	ND(0.50)	ND(0.50)	ND(0.50)	5.6
M35P217LNA	14243 Jarrettsville Pike	9/8/2014	PIO	0.33 J	0.18 J	0.40 J	ND(0.50)	ND(0.50)	ND(0.50)	ND(0.50)	ND(0.50)	ND(0.50)	7.4
M35P217LNA	14243 Jarrettsville Pike	10/6/2014	PIO	0.33 J	0.12 J	0.39 J	ND(0.50)	ND(0.50)	ND(0.50)	ND(0.50)	ND(0.50)	ND(0.50)	8.2
M35P217LNA	14243 Jarrettsville Pike	11/3/2014	PIO	0.33 J	0.10 J	0.25 J	ND(0.50)	ND(0.50)	ND(0.50)	ND(0.50)	ND(0.50)	ND(0.50)	11.7
M35P217LNA	14243 Jarrettsville Pike	12/1/2014	PIO	0.34 J	0.097 J	0.34 J	ND(0.50)	ND(0.50)	ND(0.50)	ND(0.50)	ND(0.50)	ND(0.50)	9.5
M35P217LNA	14243 Jarrettsville Pike	1/5/2015	PIO	0.3 J	ND(0.5)	0.2 J	ND(0.5)	ND(0.5)	ND(0.5)	ND(0.5)	ND(0.5)	ND(0.5)	8.4 J
M35P217LNA	14243 Jarrettsville Pike	2/2/2015	PIO	0.3 J	ND(0.5)	0.2 J	ND(0.5)	ND(0.5)	ND(0.5)	ND(0.5)	ND(0.5)	ND(0.5)	13 J
M35P217LNA	14243 Jarrettsville Pike	3/2/2015	PIO	ND(0.5)	ND(0.5)	ND(0.5)	ND(0.5)	ND(0.5)	ND(0.5)	ND(0.5)	ND(0.5)	ND(0.5)	ND(25)
M35P217LNA	14243 Jarrettsville Pike	4/6/2015	PIO	ND(0.5)	ND(0.5)	ND(0.5)	ND(0.5)	ND(0.5)	ND(0.5)	ND(0.5)	ND(0.5)	ND(0.5)	ND(25)
M35P217LNA	14243 Jarrettsville Pike	5/4/2015	PIO	ND(0.5)	ND(0.5)	ND(0.5)	ND(0.5)	ND(0.5)	ND(0.5)	ND(0.5)	ND(0.5)	ND(0.5)	ND(25)
M35P217LNA	14243 Jarrettsville Pike	6/1/2015	PIO	ND(0.5)	ND(0.5)	ND(0.5)	ND(0.5)	ND(0.5)	ND(0.5)	ND(0.5)	ND(0.5)	ND(0.5)	ND(25)
M35P217LNA	14243 Jarrettsville Pike	7/6/2015	PIO	ND(0.5)	ND(0.5)	ND(0.5)	ND(0.5)	ND(0.5)	ND(0.5)	ND(0.5)	ND(0.5)	ND(0.5)	ND(25)
M35P217LNA	14243 Jarrettsville Pike	8/3/2015	PIO	ND(0.5)	ND(0.5)	ND(0.5)	ND(0.5)	ND(0.5)	ND(0.5)	ND(0.5)	ND(0.5)	ND(0.5)	ND(25)
M35P217LNA	14243 Jarrettsville Pike	9/14/2015	PIO	ND(0.5)	ND(0.5)	ND(0.5)	ND(0.5)	ND(0.5)	ND(0.5)	ND(0.5)	ND(0.5)	ND(0.5)	ND(25)
M35P217LNA	14243 Jarrettsville Pike	10/5/2015	PIO	ND(0.5)	ND(0.5)	ND(0.5)	ND(0.5)	ND(0.5)	ND(0.5)	ND(0.5)	ND(0.5)	ND(0.5)	ND(25)
M35P217LNA	14243 Jarrettsville Pike	11/2/2015	PIO	ND(0.5)	ND(0.5)	ND(0.5)	ND(0.5)	ND(0.5)	ND(0.5)	ND(0.5)	ND(0.5)	ND(0.5)	ND(25)
M35P217LNA	14243 Jarrettsville Pike	12/7/2015	PIO	ND(0.5)	ND(0.5)	ND(0.5)	ND(0.5)	ND(0.5)	ND(0.5)	ND(0.5)	ND(0.5)	ND(0.5)	ND(25)
M35P217LNA	14243 Jarrettsville Pike	1/4/2016	PIO	ND(0.5)	ND(0.5)	ND(0.5)	ND(0.5)	ND(0.5)	ND(0.5)	ND(0.5)	ND(0.5)	ND(0.5)	ND(25)
M35P217LNA	14243 Jarrettsville Pike	2/1/2016	PIO	ND(0.5)	ND(0.5)	ND(0.5)	ND(0.5)	ND(0.5)	ND(0.5)	ND(0.5)	ND(0.5)	ND(0.5)	ND(25)
M35P217LNA	14243 Jarrettsville Pike	3/7/2016	PIO	ND(0.5)	ND(0.5)	ND(0.5)	ND(0.5)	ND(0.5)	ND(0.5)	ND(0.5)	ND(0.5)	ND(0.5)	ND(25)
M35P217LNA	14243 Jarrettsville Pike	4/4/2016	PIO	ND(0.5)	ND(0.5)	ND(0.5)	ND(0.5)	ND(0.5)	ND(0.5)	ND(0.5)	ND(0.5)	ND(0.5)	ND(25)
M35P217LNA	14243 Jarrettsville Pike	5/2/2016	PIO	ND(0.5)	ND(0.5)	ND(0.5)	ND(0.5)	ND(0.5)	ND(0.5)	ND(0.5)	ND(0.5)	ND(0.5)	ND(25)
M35P217LNA	14243 Jarrettsville Pike	6/6/2016	PIO	ND(0.5)	ND(0.5)	ND(0.5)	ND(0.5)	ND(0.5)	ND(0.5)	ND(0.5)	ND(0.5)	ND(0.5)	ND(25)
M35P217LNA	14243 Jarrettsville Pike	7/11/2016	PIO	ND(0.5)	ND(0.5)	ND(0.5)	ND(0.5)	ND(0.5)	ND(0.5)	ND(0.5)	ND(0.5)	ND(0.5)	ND(25)
M35P217LNA	14243 Jarrettsville Pike	8/1/2016	PIO	ND(0.5)	ND(0.5)	ND(0.5)	ND(0.5)	ND(0.5)	ND(0.5)	ND(0.5)	ND(0.5)	ND(0.5)	ND(25)
M35P217LNA	14243 Jarrettsville Pike	9/12/2016	PIO	ND(0.5)	ND(0.5)	ND(0.5)	ND(0.5)	ND(0.5)	ND(0.5)	ND(0.5)	ND(0.5)	ND(0.5)	ND(25)
M35P217LNA	14243 Jarrettsville Pike	10/3/2016	PIO	ND(0.5)	ND(0.5)	ND(0.5)	ND(0.5)	ND(0.5)	ND(0.5)	ND(0.5)	ND(0.5)	ND(0.5)	ND(25)
M35P217LNA	14243 Jarrettsville Pike	11/7/2016	PIO	ND(0.5)	ND(0.5)	ND(0.5)	ND(0.5)	ND(0.5)	ND(0.5)	ND(0.5)	ND(0.5)	ND(0.5)	20 J
M35P217LNA	14243 Jarrettsville Pike	12/5/2016	PIO	ND(0.5)	ND(0.5)	ND(0.5)	ND(0.5)	ND(0.5)	ND(0.5)	ND(0.5)	ND(0.5)	ND(0.5)	21 J

**Table 2 - Historical Private Supply Well Analytical Table**

Inactive Exxon Facility #28077  
 14258 Jarrettsville Pike  
 Phoenix, Maryland

Map/Parcel/Lot	Address	Sample Date	POET Sample Point	MTBE (µg/L)	Benzene (µg/L)	Toluene (µg/L)	Ethyl-benzene (µg/L)	Total Xylenes (µg/L)	Naphthalene (µg/L)	DIPE (µg/L)	ETBE (µg/L)	TAME (µg/L)	TBA (µg/L)
M35P217LNA	14243 Jarrettsville Pike	1/9/2017	PIO	ND(0.5)	ND(0.5)	ND(0.5)	ND(0.5)	ND(0.5)	ND(0.5)	ND(0.5)	ND(0.5)	ND(0.5)	18 J
M35P217LNA	14243 Jarrettsville Pike	2/6/2017	PIO	ND(0.5)	ND(0.5)	ND(0.5)	ND(0.5)	ND(0.5)	ND(0.5)	ND(0.5)	ND(0.5)	ND(0.5)	10 J
M35P217LNA	14243 Jarrettsville Pike	3/6/2017	PIO	ND(0.5)	ND(0.5)	ND(0.5)	ND(0.5)	ND(0.5)	ND(0.5)	ND(0.5)	ND(0.5)	ND(0.5)	ND(25)
M35P217LNA	14243 Jarrettsville Pike	4/3/2017	PIO	ND(0.5)	ND(0.5)	ND(0.5)	ND(0.5)	ND(0.5)	ND(0.5)	ND(0.5)	ND(0.5)	ND(0.5)	ND(25)
M35P217LNA	14243 Jarrettsville Pike	5/1/2017	PIO	ND(0.5)	ND(0.5)	ND(0.5)	ND(0.5)	ND(0.5)	ND(0.5)	ND(0.5)	ND(0.5)	ND(0.5)	ND(25)
M35P217LNA	14243 Jarrettsville Pike	6/5/2017	PIO	ND(0.5)	ND(0.5)	ND(0.5)	ND(0.5)	ND(0.5)	ND(0.5)	ND(0.5)	ND(0.5)	ND(0.5)	ND(25)
M35P217LNA	14243 Jarrettsville Pike	7/10/2017	PIO	ND(0.5)	ND(0.5)	ND(0.5)	ND(0.5)	ND(0.5)	ND(0.5)	ND(0.5)	ND(0.5)	ND(0.5)	7.3 J
M35P217LNA	14243 Jarrettsville Pike	8/7/2017	PIO	ND(0.5)	ND(0.5)	ND(0.5)	ND(0.5)	ND(0.5)	ND(0.5)	ND(0.5)	ND(0.5)	ND(0.5)	17 J
M35P217LNA	14243 Jarrettsville Pike	9/11/2017	PIO	ND(0.5)	ND(0.5)	ND(0.5)	ND(0.5)	ND(0.5)	ND(0.5)	ND(0.5)	ND(0.5)	ND(0.5)	ND(25)
M35P217LNA	14243 Jarrettsville Pike	10/2/2017	PIO	ND(0.5)	ND(0.5)	ND(0.5)	ND(0.5)	ND(0.5)	ND(0.5)	ND(0.5)	ND(0.5)	ND(0.5)	ND(25)
M35P217LNA	14243 Jarrettsville Pike	11/6/2017	PIO	ND(0.5)	ND(0.5)	ND(0.5)	ND(0.5)	ND(0.5)	ND(0.5)	ND(0.5)	ND(0.5)	ND(0.5)	ND(25)
M35P217LNA	14243 Jarrettsville Pike	12/4/2017	PIO	ND(0.5)	ND(0.5)	ND(0.5)	ND(0.5)	ND(0.5)	ND(0.5)	ND(0.5)	ND(0.5)	ND(0.5)	17 J
M35P217LNA	14243 Jarrettsville Pike	1/8/2018	PIO	ND(0.5)	ND(0.5)	ND(0.5)	ND(0.5)	ND(0.5)	ND(0.5)	ND(0.5)	ND(0.5)	ND(0.5)	ND(25)
M35P217LNA	14243 Jarrettsville Pike	3/5/2018	PIO	ND(0.5)	ND(0.5)	ND(0.5)	ND(0.5)	ND(0.5)	ND(0.5)	0.2 J	ND(0.5)	ND(0.5)	6.1 J
M35P217LNA	14243 Jarrettsville Pike	4/2/2018	PIO	ND(0.5)	ND(0.5)	ND(0.5)	ND(0.5)	ND(0.5)	ND(0.5)	0.2 J	ND(0.5)	ND(0.5)	ND(25)
M35P217LNA	14243 Jarrettsville Pike	5/7/2018	PIO	ND(0.5)	ND(0.5)	ND(0.5)	ND(0.5)	ND(0.5)	ND(0.5)	0.2 J	ND(0.5)	ND(0.5)	ND(25)
M35P217LNA	14243 Jarrettsville Pike	6/4/2018	PIO	ND(0.5)	ND(0.5)	ND(0.5)	ND(0.5)	ND(0.5)	ND(0.5)	0.2 J	ND(0.5)	ND(0.5)	8.6 J
M35P217LNA	14243 Jarrettsville Pike	7/2/2018	PIO	ND(0.5)	ND(0.5)	ND(0.5)	ND(0.5)	ND(0.5)	ND(0.5)	0.1 J	ND(0.5)	ND(0.5)	6.4 J
M35P217LNA	14243 Jarrettsville Pike	1/15/2019	PIO	ND(0.5)	ND(0.5)	ND(0.5)	ND(0.5)	ND(0.5)	ND(0.5)	ND(0.5)	ND(0.5)	ND(0.5)	ND(25)
M35P217LNA	14243 Jarrettsville Pike	7/10/2019	PIO	ND(0.5)	ND(0.5)	ND(0.5)	ND(0.5)	ND(0.5)	ND(0.5)	ND(0.5)	ND(0.5)	ND(0.5)	ND(25)
M35P217LNA	14243 Jarrettsville Pike	1/16/2020	PIO	ND(0.5)	ND(0.5)	ND(0.5)	ND(0.5)	ND(1.0)	ND(0.5)	ND(0.5)	ND(0.5)	ND(0.5)	ND(25)
M35P217LNA	14243 Jarrettsville Pike	9/15/2020	PIO	ND(0.50)	ND(0.50)	ND(0.50)	ND(0.50)	ND(1.0)	ND(0.50)	ND(0.50)	ND(0.50)	ND(0.50)	ND(25)
M35P185LNA	14258 Jarrettsville Pike	3/27/2006		ND(0.50)	ND(0.50)	ND(0.50)	ND(0.50)	ND(0.50)	ND(0.50)	ND(0.50)	ND(0.50)	ND(0.50)	ND(5.0)
M35P185LNA	14258 Jarrettsville Pike	4/3/2006		0.38 J	ND(0.50)	ND(0.50)	ND(0.50)	ND(0.50)	ND(0.50)	ND(0.50)	ND(0.50)	ND(0.50)	ND(5.0)
M35P185LNA	14258 Jarrettsville Pike	4/10/2006		ND(0.50)	ND(0.50)	ND(0.50)	ND(0.50)	ND(0.50)	ND(0.50)	ND(0.50)	ND(0.50)	ND(0.50)	ND(5.0)
M35P185LNA	14258 Jarrettsville Pike	4/17/2006		0.24 J	ND(0.50)	ND(0.50)	ND(0.50)	ND(0.50)	ND(0.50)	ND(0.50)	ND(0.50)	ND(0.50)	ND(5.0)
M35P185LNA	14258 Jarrettsville Pike	4/24/2006		0.28 J	ND(0.50)	ND(0.50)	ND(0.50)	ND(0.50)	ND(0.50)	ND(0.50)	ND(0.50)	ND(0.50)	ND(5.0)
M35P185LNA	14258 Jarrettsville Pike	5/1/2006		0.32 J	ND(0.50)	ND(0.50)	ND(0.50)	ND(0.50)	ND(0.50)	ND(0.50)	ND(0.50)	ND(0.50)	ND(5.0)
M35P185LNA	14258 Jarrettsville Pike	5/8/2006		0.20 J	ND(0.50)	ND(0.50)	ND(0.50)	ND(0.50)	ND(0.50)	ND(0.50)	ND(0.50)	ND(0.50)	ND(5.0)
M35P185LNA	14258 Jarrettsville Pike	5/15/2006		0.18 J	ND(0.50)	ND(0.50)	ND(0.50)	ND(0.50)	ND(0.50)	ND(0.50)	ND(0.50)	ND(0.50)	ND(5.0)

**Table 2 - Historical Private Supply Well Analytical Table**

Inactive Exxon Facility #28077  
 14258 Jarrettsville Pike  
 Phoenix, Maryland

Map/Parcel/Lot	Address	Sample Date	POET Sample Point	MTBE (µg/L)	Benzene (µg/L)	Toluene (µg/L)	Ethyl-benzene (µg/L)	Total Xylenes (µg/L)	Naphthalene (µg/L)	DIPE (µg/L)	ETBE (µg/L)	TAME (µg/L)	TBA (µg/L)
M35P185LNA	14258 Jarrettsville Pike	5/22/2006		0.17 J	ND(0.50)	ND(0.50)	ND(0.50)	ND(0.50)	ND(0.50)	ND(0.50)	ND(0.50)	ND(0.50)	ND(5.0)
M35P185LNA	14258 Jarrettsville Pike	6/6/2006		ND(0.50)	ND(0.50)	ND(0.50)	ND(0.50)	ND(0.50)	ND(0.50)	ND(0.50)	ND(0.50)	ND(0.50)	ND(5.0)
M35P185LNA	14258 Jarrettsville Pike	6/15/2006		ND(0.50)	ND(0.50)	ND(0.50)	ND(0.50)	ND(0.50)	ND(0.50)	ND(0.50)	ND(0.50)	ND(0.50)	ND(5.0)
M35P185LNA	14258 Jarrettsville Pike	6/29/2006		ND(0.50)	ND(0.50)	ND(0.50)	ND(0.50)	ND(0.50)	ND(0.50)	ND(0.50)	ND(0.50)	ND(0.50)	ND(5.0)
M35P185LNA	14258 Jarrettsville Pike	8/25/2006		ND(0.50)	ND(0.50)	ND(0.50)	ND(0.50)	ND(0.50)	ND(0.50)	ND(0.50)	ND(0.50)	ND(0.50)	ND(5.0)
M35P185LNA	14258 Jarrettsville Pike	11/16/2006		ND(0.50)	ND(0.50)	ND(0.50)	ND(0.50)	ND(0.50)	ND(0.50)	ND(0.50)	ND(0.50)	ND(0.50)	ND(5.0)
M35P185LNA	14258 Jarrettsville Pike	12/22/2006		ND(0.50)	ND(0.50)	ND(0.50)	ND(0.50)	ND(0.50)	ND(0.50)	ND(0.50)	ND(0.50)	ND(0.50)	ND(5.0)
M35P185LNA	14258 Jarrettsville Pike	1/19/2007		ND(0.50)	ND(0.50)	ND(0.50)	ND(0.50)	ND(0.50)	ND(0.50)	ND(0.50)	ND(0.50)	ND(0.50)	5.1
M35P185LNA	14258 Jarrettsville Pike	2/28/2007		0.38 J	ND(0.50)	ND(0.50)	ND(0.50)	ND(0.50)	ND(0.50)	ND(0.50)	ND(0.50)	ND(0.50)	ND(5.0)
M35P185LNA	14258 Jarrettsville Pike	3/16/2007		0.42 J	ND(0.50)	ND(0.50)	ND(0.50)	ND(0.50)	ND(0.50)	ND(0.50)	ND(0.50)	ND(0.50)	ND(5.0)
M35P185LNA	14258 Jarrettsville Pike	4/12/2007		0.17 J	ND(0.50)	ND(0.50)	ND(0.50)	ND(0.50)	ND(0.50)	ND(0.50)	ND(0.50)	ND(0.50)	ND(5.0)
M35P185LNA	14258 Jarrettsville Pike	7/25/2007		0.38 J	ND(0.50)	ND(0.50)	ND(0.50)	ND(0.50)	ND(0.50)	ND(0.50)	ND(0.50)	ND(0.50)	ND(5.0)
M35P185LNA	14258 Jarrettsville Pike	8/23/2007		0.75	ND(0.50)	ND(0.50)	ND(0.50)	ND(0.50)	ND(0.50)	ND(0.50)	ND(0.50)	ND(0.50)	ND(5.0)
M35P185LNA	14258 Jarrettsville Pike	9/17/2007		0.69	ND(0.50)	ND(0.50)	ND(0.50)	ND(0.50)	ND(0.50)	ND(0.50)	ND(0.50)	ND(0.50)	ND(5.0)
M35P185LNA	14258 Jarrettsville Pike	10/15/2007		0.80	ND(0.50)	ND(0.50)	ND(0.50)	ND(0.50)	ND(0.50)	ND(0.50)	ND(0.50)	ND(0.50)	ND(5.0)
M35P185LNA	14258 Jarrettsville Pike	12/5/2007		1.1	ND(1.0)	ND(1.0)	ND(1.0)	ND(1.0)	ND(5.0)	ND(5.0)	ND(5.0)	ND(5.0)	ND(25)
M35P185LNA	14258 Jarrettsville Pike	1/11/2008		0.51	ND(0.50)	ND(0.50)	ND(0.50)	ND(0.50)	ND(0.50)	ND(0.50)	ND(0.50)	ND(0.50)	ND(5.0)
M35P185LNA	14258 Jarrettsville Pike	2/20/2008		0.42 J	ND(0.50)	ND(0.50)	ND(0.50)	ND(0.50)	ND(0.50)	ND(0.50)	ND(0.50)	ND(0.50)	ND(5.0)
M35P185LNA	14258 Jarrettsville Pike	5/20/2008		ND(0.50)	ND(0.50)	ND(0.50)	ND(0.50)	ND(0.50)	ND(0.50)	ND(0.50)	ND(0.50)	ND(0.50)	ND(5.0)
M35P185LNA	14258 Jarrettsville Pike	8/14/2008		0.38 J	ND(0.50)	ND(0.50)	ND(0.50)	ND(0.50)	ND(0.50)	ND(0.50)	ND(0.50)	ND(0.50)	ND(5.0)
M35P185LNA	14258 Jarrettsville Pike	12/10/2008		0.39 J	ND(0.50)	ND(0.50)	ND(0.50)	ND(0.50)	ND(0.50)	ND(0.50)	ND(0.50)	ND(0.50)	ND(5.0)
M35P185LNA	14258 Jarrettsville Pike	3/9/2009		0.36 J	ND(0.50)	ND(0.50)	ND(0.50)	ND(0.50)	ND(0.50)	ND(0.50)	ND(0.50)	ND(0.50)	ND(5.0)
M35P185LNA	14258 Jarrettsville Pike	6/18/2009		0.12 J	ND(0.50)	ND(0.50)	ND(0.50)	ND(0.50)	ND(0.50)	ND(0.50)	ND(0.50)	ND(0.50)	ND(5.0)
M35P185LNA	14258 Jarrettsville Pike	9/22/2009		ND(1.0)	ND(1.0)	ND(1.0)	ND(1.0)	ND(1.0)	ND(5.0)	ND(5.0)	ND(5.0)	ND(5.0)	ND(25)
M35P185LNA	14258 Jarrettsville Pike	12/7/2009		ND(0.50)	ND(0.50)	ND(0.50)	ND(0.50)	ND(0.50)	ND(0.50)	ND(0.50)	ND(0.50)	ND(0.50)	ND(5.0)
M35P185LNA	14258 Jarrettsville Pike	3/10/2010		ND(0.50)	ND(0.50)	ND(0.50)	ND(0.50)	ND(0.50)	ND(0.50)	ND(0.50)	ND(0.50)	ND(0.50)	ND(5.0)
M35P185LNA	14258 Jarrettsville Pike	6/8/2010		ND(0.50)	ND(0.50)	ND(0.50)	ND(0.50)	ND(0.50)	ND(0.50)	ND(0.50)	ND(0.50)	ND(0.50)	ND(5.0)
M35P185LNA	14258 Jarrettsville Pike	9/13/2010		ND(0.50)	ND(0.50)	ND(0.50)	ND(0.50)	ND(0.50)	ND(0.50)	ND(0.50)	ND(0.50)	ND(0.50)	ND(5.0)
M35P185LNA	14258 Jarrettsville Pike	12/8/2010		ND(0.50)	ND(0.50)	ND(0.50)	ND(0.50)	ND(0.50)	ND(0.50)	ND(0.50)	ND(0.50)	ND(0.50)	ND(5.0)
M35P185LNA	14258 Jarrettsville Pike	3/14/2011		ND(0.50)	ND(0.50)	ND(0.50)	ND(0.50)	ND(0.50)	ND(0.50)	ND(0.50)	ND(0.50)	ND(0.50)	ND(5.0)

**Table 2 - Historical Private Supply Well Analytical Table**

Inactive Exxon Facility #28077  
 14258 Jarrettsville Pike  
 Phoenix, Maryland

Map/Parcel/Lot	Address	Sample Date	POET Sample Point	MTBE (µg/L)	Benzene (µg/L)	Toluene (µg/L)	Ethyl-benzene (µg/L)	Total Xylenes (µg/L)	Naphthalene (µg/L)	DIPE (µg/L)	ETBE (µg/L)	TAME (µg/L)	TBA (µg/L)
M35P185LNA	14258 Jarrettsville Pike	6/15/2011		ND(0.50)	ND(0.50)	ND(0.50)	ND(0.50)	ND(0.50)	ND(0.50)	ND(0.50)	ND(0.50)	ND(0.50)	ND(5.0)
M35P185LNA	14258 Jarrettsville Pike	9/13/2011		ND(0.50)	ND(0.50)	ND(0.50)	ND(0.50)	ND(0.50)	ND(0.50)	ND(0.50)	ND(0.50)	ND(0.50)	ND(5.0)
M35P185LNA	14258 Jarrettsville Pike	12/6/2011		ND(0.50)	ND(0.50)	ND(0.50)	ND(0.50)	ND(0.50)	ND(0.50)	ND(0.50)	ND(0.50)	ND(0.50)	ND(5.0)
M35P185LNA	14258 Jarrettsville Pike	3/16/2012		ND(0.50)	ND(0.50)	ND(0.50)	ND(0.50)	ND(0.50)	ND(0.50)	ND(0.50)	ND(0.50)	ND(0.50)	ND(5.0)
M35P185LNA	14258 Jarrettsville Pike	6/8/2012		ND(0.50)	ND(0.50)	ND(0.50)	ND(0.50)	ND(0.50)	ND(0.50)	ND(0.50)	ND(0.50)	ND(0.50)	ND(5.0)
M35P185LNA	14258 Jarrettsville Pike	9/18/2012		0.071 J	ND(0.50)	ND(0.50)	ND(0.50)	ND(0.50)	ND(0.50)	ND(0.50)	ND(0.50)	ND(0.50)	ND(5.0)
M35P185LNA	14258 Jarrettsville Pike	12/20/2012		ND(0.50)	ND(0.50)	ND(0.50)	ND(0.50)	ND(0.50)	ND(0.50)	ND(0.50)	ND(0.50)	ND(0.50)	ND(5.0)
M35P185LNA	14258 Jarrettsville Pike	3/11/2013		ND(0.50)	ND(0.50)	ND(0.50)	ND(0.50)	ND(0.50)	ND(0.50)	ND(0.50)	ND(0.50)	ND(0.50)	ND(5.0)
M35P185LNA	14258 Jarrettsville Pike	6/11/2013		ND(0.50)	ND(0.50)	ND(0.50)	ND(0.50)	ND(0.50)	ND(0.50)	ND(0.50)	ND(0.50)	ND(0.50)	ND(5.0)
M35P185LNA	14258 Jarrettsville Pike	9/16/2013		ND(0.50)	ND(0.50)	ND(0.50)	ND(0.50)	ND(0.50)	ND(0.50)	ND(0.50)	ND(0.50)	ND(0.50)	ND(5.0)
M35P185LNA	14258 Jarrettsville Pike	12/12/2013		ND(0.50)	ND(0.50)	ND(0.50)	ND(0.50)	ND(0.50)	ND(0.50)	ND(0.50)	ND(0.50)	ND(0.50)	ND(5.0)
M35P185LNA	14258 Jarrettsville Pike	3/17/2014		ND(0.50)	ND(0.50)	ND(0.50)	ND(0.50)	ND(0.50)	ND(0.50)	ND(0.50)	ND(0.50)	ND(0.50)	ND(5.0)
M35P185LNA	14258 Jarrettsville Pike	6/26/2014		ND(0.50)	ND(0.50)	ND(0.50)	ND(0.50)	ND(0.50)	ND(0.50)	ND(0.50)	ND(0.50)	ND(0.50)	ND(5.0)
M35P185LNA	14258 Jarrettsville Pike	9/19/2014		ND(0.50)	ND(0.50)	ND(0.50)	ND(0.50)	ND(0.50)	ND(0.50)	ND(0.50)	ND(0.50)	ND(0.50)	ND(5.0)
M35P185LNA	14258 Jarrettsville Pike	12/18/2014		ND(0.50)	ND(0.50)	ND(0.50)	ND(0.50)	ND(0.50)	ND(0.50)	ND(0.50)	ND(0.50)	ND(0.50)	ND(5.0)
M35P185LNA	14258 Jarrettsville Pike	3/23/2015		ND(0.5)	ND(0.5)	ND(0.5)	ND(0.5)	ND(0.5)	ND(0.5)	ND(0.5)	ND(0.5)	ND(0.5)	ND(25)
M35P185LNA	14258 Jarrettsville Pike	6/17/2015		ND(0.5)	ND(0.5)	ND(0.5)	ND(0.5)	ND(0.5)	ND(0.5)	ND(0.5)	ND(0.5)	ND(0.5)	ND(25)
M35P185LNA	14258 Jarrettsville Pike	9/10/2015		ND(0.5)	ND(0.5)	ND(0.5)	ND(0.5)	ND(0.5)	ND(0.5)	ND(0.5)	ND(0.5)	ND(0.5)	ND(25)
M35P185LNA	14258 Jarrettsville Pike	12/18/2015		ND(0.5)	ND(0.5)	ND(0.5)	ND(0.5)	ND(0.5)	ND(0.5)	ND(0.5)	ND(0.5)	ND(0.5)	ND(25)
M35P185LNA	14258 Jarrettsville Pike	3/28/2016		ND(0.5)	ND(0.5)	ND(0.5)	ND(0.5)	ND(0.5)	ND(0.5)	ND(0.5)	ND(0.5)	ND(0.5)	ND(25)
M35P185LNA	14258 Jarrettsville Pike	6/8/2016		ND(0.5)	ND(0.5)	ND(0.5)	ND(0.5)	ND(0.5)	ND(0.5)	ND(0.5)	ND(0.5)	ND(0.5)	ND(25)
M35P185LNA	14258 Jarrettsville Pike	9/19/2016		ND(0.5)	ND(0.5)	ND(0.5)	ND(0.5)	ND(0.5)	ND(0.5)	ND(0.5)	ND(0.5)	ND(0.5)	ND(25)
M35P185LNA	14258 Jarrettsville Pike	12/19/2016		ND(0.5)	ND(0.5)	ND(0.5)	ND(0.5)	ND(0.5)	ND(0.5)	ND(0.5)	ND(0.5)	ND(0.5)	ND(25)
M35P185LNA	14258 Jarrettsville Pike	3/23/2017		ND(0.5)	ND(0.5)	ND(0.5)	ND(0.5)	ND(0.5)	ND(0.5)	ND(0.5)	ND(0.5)	ND(0.5)	ND(25)
M35P185LNA	14258 Jarrettsville Pike	5/17/2017		ND(0.5)	ND(0.5)	1.6	ND(0.5)	ND(0.5)	ND(0.5)	ND(0.5)	ND(0.5)	ND(0.5)	ND(25)
M35P185LNA	14258 Jarrettsville Pike	9/22/2017		ND(0.5)	ND(0.5)	ND(0.5)	ND(0.5)	ND(0.5)	ND(0.5)	ND(0.5)	ND(0.5)	ND(0.5)	ND(25)
M35P185LNA	14258 Jarrettsville Pike	12/26/2017		ND(0.5)	ND(0.5)	ND(0.5)	ND(0.5)	ND(0.5)	ND(0.5)	ND(0.5)	0.3 J	ND(0.5)	5.2 J
M35P185LNA	14258 Jarrettsville Pike	2/8/2018		ND(0.20)	ND(0.10)	ND(0.10)	ND(0.30)	ND(0.10)	ND(0.30)	ND(0.10)	ND(0.060)	ND(0.10)	ND(0.50)
M35P185LNA	14258 Jarrettsville Pike	7/5/2018		ND(0.5)	ND(0.5)	ND(0.5)	ND(0.5)	ND(0.5)	ND(0.5)	ND(0.5)	ND(0.5)	ND(0.5)	ND(25)
M35P185LNA	14258 Jarrettsville Pike	8/17/2018		ND(0.5)	ND(0.5)	ND(0.5)	ND(0.5)	ND(0.5)	ND(0.5)	ND(0.5)	ND(0.5)	ND(0.5)	ND(25)

**Table 2 - Historical Private Supply Well Analytical Table**

Inactive Exxon Facility #28077  
 14258 Jarrettsville Pike  
 Phoenix, Maryland

Map/Parcel/Lot	Address	Sample Date	POET Sample Point	MTBE (µg/L)	Benzene (µg/L)	Toluene (µg/L)	Ethyl-benzene (µg/L)	Total Xylenes (µg/L)	Naphthalene (µg/L)	DIPE (µg/L)	ETBE (µg/L)	TAME (µg/L)	TBA (µg/L)
M35P185LNA	14258 Jarrettsville Pike	12/14/2018		ND(0.5)	ND(0.5)	ND(0.5)	ND(0.5)	ND(0.5)	ND(0.5)	ND(0.5)	ND(0.5)	ND(0.5)	ND(25)
M35P185LNA	14258 Jarrettsville Pike	1/15/2019		ND(0.5)	ND(0.5)	ND(0.5)	ND(0.5)	ND(0.5)	ND(0.5)	ND(0.5)	ND(0.5)	ND(0.5)	ND(25)
M35P185LNA	14258 Jarrettsville Pike	2/25/2019		ND(0.5)	ND(0.5)	ND(0.5)	ND(0.5)	ND(0.5)	ND(0.5)	ND(0.5)	0.2 J	ND(0.5)	ND(25)
M35P185LNA	14258 Jarrettsville Pike	5/20/2019		ND(0.5)	ND(0.5)	ND(0.5)	ND(0.5)	ND(0.5)	ND(0.5)	ND(0.5)	0.4 J	ND(0.5)	6.7 J
M35P185LNA	14258 Jarrettsville Pike	6/26/2019		ND(0.5)	ND(0.5)	ND(0.5)	ND(0.5)	ND(0.5)	ND(0.5)	ND(0.5)	ND(0.5)	ND(0.5)	ND(25)
M35P185LNA	14258 Jarrettsville Pike	8/6/2019		ND(0.5)	ND(0.5)	ND(0.5)	ND(0.5)	ND(1.0)	ND(0.5)	ND(0.5)	ND(0.5)	ND(0.5)	ND(25)
M35P185LNA	14258 Jarrettsville Pike	10/25/2019		ND(0.5)	86	54	0.2 J	ND(1.0)	ND(0.5)	ND(0.5)	ND(0.5)	ND(0.5)	9.8 J
M35P185LNA	14258 Jarrettsville Pike	11/7/2019		ND(0.5)	2.6	5.3	ND(0.5)	ND(1.0)	ND(0.5)	ND(0.5)	ND(0.5)	ND(0.5)	ND(25)
M35P185LNA	14258 Jarrettsville Pike	3/10/2020		ND(0.5)	ND(0.5)	ND(0.5)	ND(0.5)	ND(1.0)	ND(0.5)	ND(0.5)	ND(0.5)	ND(0.5)	ND(25)
M35P185LNA	14258 Jarrettsville Pike	4/7/2020		ND(0.5)	ND(0.5)	ND(0.5)	ND(0.5)	ND(1.0)	ND(0.5)	ND(0.5)	ND(0.5)	ND(0.5)	ND(25)
M35P123LNAJ	14300 Jarrettsville Pike	3/22/2006		ND(0.50)	ND(0.50)	ND(0.50)	ND(0.50)	ND(0.50)	ND(0.50)	ND(0.50)	ND(0.50)	ND(0.50)	ND(5.0)
M35P123LNAJ	14300 Jarrettsville Pike	10/1/2007		ND(0.50)	ND(0.50)	ND(0.50)	ND(0.50)	ND(0.50)	ND(0.50)	ND(0.50)	ND(0.50)	ND(0.50)	ND(5.0)
M35P123LNAJ	14300 Jarrettsville Pike	10/15/2007		ND(0.50)	ND(0.50)	ND(0.50)	ND(0.50)	ND(0.50)	ND(0.50)	ND(0.50)	ND(0.50)	ND(0.50)	ND(5.0)
M35P123LNAJ	14300 Jarrettsville Pike	10/29/2007		ND(0.50)	ND(0.50)	ND(0.50)	ND(0.50)	ND(0.50)	ND(0.50)	ND(0.50)	ND(0.50)	ND(0.50)	ND(5.0)
M35P123LNAJ	14300 Jarrettsville Pike	11/13/2007		ND(0.50)	ND(0.50)	ND(0.50)	ND(0.50)	ND(0.50)	ND(0.50)	ND(0.50)	ND(0.50)	ND(0.50)	ND(5.0)
M35P123LNAJ	14300 Jarrettsville Pike	12/10/2007		ND(0.50)	ND(0.50)	ND(0.50)	ND(0.50)	ND(0.50)	ND(0.50)	ND(0.50)	ND(0.50)	ND(0.50)	ND(5.0)
M35P123LNAJ	14300 Jarrettsville Pike	1/7/2008		ND(0.50)	ND(0.50)	ND(0.50)	ND(0.50)	ND(0.50)	ND(0.50)	ND(0.50)	ND(0.50)	ND(0.50)	ND(5.0)
M35P123LNAJ	14300 Jarrettsville Pike	2/4/2008		ND(0.50)	ND(0.50)	ND(0.50)	ND(0.50)	ND(0.50)	ND(0.50)	ND(0.50)	ND(0.50)	ND(0.50)	ND(5.0)
M35P123LNAJ	14300 Jarrettsville Pike	3/3/2008		ND(0.50)	ND(0.50)	ND(0.50)	ND(0.50)	ND(0.50)	ND(0.50)	ND(0.50)	ND(0.50)	ND(0.50)	ND(5.0)
M35P123LNAJ	14300 Jarrettsville Pike	4/7/2008		ND(0.50)	ND(0.50)	ND(0.50)	ND(0.50)	ND(0.50)	ND(0.50)	ND(0.50)	ND(0.50)	ND(0.50)	ND(5.0)
M35P123LNAJ	14300 Jarrettsville Pike	5/5/2008		ND(0.50)	ND(0.50)	ND(0.50)	ND(0.50)	ND(0.50)	ND(0.50)	ND(0.50)	ND(0.50)	ND(0.50)	ND(5.0)
M35P123LNAJ	14300 Jarrettsville Pike	6/2/2008		ND(0.50)	ND(0.50)	ND(0.50)	ND(0.50)	ND(0.50)	ND(0.50)	ND(0.50)	ND(0.50)	ND(0.50)	ND(5.0)
M35P123LNAJ	14300 Jarrettsville Pike	7/7/2008		ND(0.50)	ND(0.50)	ND(0.50)	ND(0.50)	ND(0.50)	ND(0.50)	ND(0.50)	ND(0.50)	ND(0.50)	ND(5.0)
M35P123LNAJ	14300 Jarrettsville Pike	8/4/2008		ND(0.50)	ND(0.50)	ND(0.50)	ND(0.50)	ND(0.50)	ND(0.50)	ND(0.50)	ND(0.50)	ND(0.50)	ND(5.0)
M35P123LNAJ	14300 Jarrettsville Pike	9/8/2008		ND(0.50)	ND(0.50)	ND(0.50)	ND(0.50)	ND(0.50)	ND(0.50)	ND(0.50)	ND(0.50)	ND(0.50)	ND(5.0)
M35P123LNAJ	14300 Jarrettsville Pike	10/6/2008		ND(0.50)	ND(0.50)	ND(0.50)	ND(0.50)	ND(0.50)	ND(0.50)	ND(0.50)	ND(0.50)	ND(0.50)	ND(5.0)
M35P123LNAJ	14300 Jarrettsville Pike	11/3/2008		ND(0.50)	ND(0.50)	ND(0.50)	ND(0.50)	ND(0.50)	ND(0.50)	ND(0.50)	ND(0.50)	ND(0.50)	ND(5.0)
M35P123LNAJ	14300 Jarrettsville Pike	12/1/2008		ND(0.50)	ND(0.50)	ND(0.50)	ND(0.50)	ND(0.50)	ND(0.50)	ND(0.50)	ND(0.50)	ND(0.50)	ND(5.0)
M35P123LNAJ	14300 Jarrettsville Pike	1/5/2009		ND(0.50)	ND(0.50)	ND(0.50)	ND(0.50)	ND(0.50)	ND(0.50)	ND(0.50)	ND(0.50)	ND(0.50)	ND(5.0)
M35P123LNAJ	14300 Jarrettsville Pike	2/2/2009		ND(0.50)	ND(0.50)	ND(0.50)	ND(0.50)	ND(0.50)	ND(0.50)	ND(0.50)	ND(0.50)	ND(0.50)	ND(5.0)

**Table 2 - Historical Private Supply Well Analytical Table**

Inactive Exxon Facility #28077  
 14258 Jarrettsville Pike  
 Phoenix, Maryland

Map/Parcel/Lot	Address	Sample Date	POET Sample Point	MTBE (µg/L)	Benzene (µg/L)	Toluene (µg/L)	Ethyl-benzene (µg/L)	Total Xylenes (µg/L)	Naphthalene (µg/L)	DIPE (µg/L)	ETBE (µg/L)	TAME (µg/L)	TBA (µg/L)
M35P123LNAJ	14300 Jarrettsville Pike	3/4/2009		0.12 J	ND(0.50)	ND(0.50)	ND(0.50)	ND(0.50)	ND(0.50)	ND(0.50)	ND(0.50)	ND(0.50)	ND(5.0)
M35P123LNAJ	14300 Jarrettsville Pike	4/6/2009		ND(0.50)	ND(0.50)	ND(0.50)	ND(0.50)	ND(0.50)	ND(0.50)	ND(0.50)	ND(0.50)	ND(0.50)	ND(5.0)
M35P123LNAJ	14300 Jarrettsville Pike	5/4/2009		0.13 J	ND(0.50)	ND(0.50)	ND(0.50)	ND(0.50)	ND(0.50)	ND(0.50)	ND(0.50)	ND(0.50)	ND(5.0)
M35P123LNAJ	14300 Jarrettsville Pike	6/1/2009		ND(0.50)	ND(0.50)	ND(0.50)	ND(0.50)	ND(0.50)	ND(0.50)	ND(0.50)	ND(0.50)	ND(0.50)	ND(5.0)
M35P123LNAJ	14300 Jarrettsville Pike	7/6/2009		ND(0.50)	ND(0.50)	ND(0.50)	ND(0.50)	ND(0.50)	ND(0.50)	ND(0.50)	ND(0.50)	ND(0.50)	ND(5.0)
M35P123LNAJ	14300 Jarrettsville Pike	8/3/2009		0.082 J	ND(0.50)	ND(0.50)	ND(0.50)	ND(0.50)	ND(0.50)	ND(0.50)	ND(0.50)	ND(0.50)	ND(5.0)
M35P123LNAJ	14300 Jarrettsville Pike	8/31/2009		ND(0.50)	ND(0.50)	ND(0.50)	ND(0.50)	ND(0.50)	ND(0.50)	ND(0.50)	ND(0.50)	ND(0.50)	ND(5.0)
M35P123LNAJ	14300 Jarrettsville Pike	10/5/2009		ND(0.50)	ND(0.50)	ND(0.50)	ND(0.50)	ND(0.50)	ND(0.50)	ND(0.50)	ND(0.50)	ND(0.50)	ND(5.0)
M35P123LNAJ	14300 Jarrettsville Pike	11/2/2009		0.16 J	ND(0.50)	ND(0.50)	ND(0.50)	ND(0.50)	ND(0.50)	ND(0.50)	ND(0.50)	ND(0.50)	ND(5.0)
M35P123LNAJ	14300 Jarrettsville Pike	12/7/2009		0.11 J	ND(0.50)	ND(0.50)	ND(0.50)	ND(0.50)	ND(0.50)	ND(0.50)	ND(0.50)	ND(0.50)	ND(5.0)
M35P123LNAJ	14300 Jarrettsville Pike	1/12/2010		ND(0.50)	ND(0.50)	ND(0.50)	ND(0.50)	ND(0.50)	ND(0.50)	ND(0.50)	ND(0.50)	ND(0.50)	ND(5.0)
M35P123LNAJ	14300 Jarrettsville Pike	2/1/2010		0.41 J	ND(0.50)	ND(0.50)	ND(0.50)	ND(0.50)	ND(0.50)	ND(0.50)	ND(0.50)	ND(0.50)	ND(5.0)
M35P123LNAJ	14300 Jarrettsville Pike	3/1/2010		0.14 J	ND(0.50)	ND(0.50)	ND(0.50)	ND(0.50)	ND(0.50)	ND(0.50)	ND(0.50)	ND(0.50)	ND(5.0)
M35P123LNAJ	14300 Jarrettsville Pike	4/5/2010		ND(0.50)	ND(0.50)	ND(0.50)	ND(0.50)	ND(0.50)	ND(0.50)	ND(0.50)	ND(0.50)	ND(0.50)	ND(5.0)
M35P123LNAJ	14300 Jarrettsville Pike	5/3/2010		0.86	ND(0.50)	0.16 J	ND(0.50)	ND(0.50)	ND(0.50)	ND(0.50)	ND(0.50)	ND(0.50)	ND(5.0)
M35P123LNAJ	14300 Jarrettsville Pike	6/7/2010		0.72	ND(0.50)	ND(0.50)	ND(0.50)	ND(0.50)	ND(0.50)	ND(0.50)	ND(0.50)	ND(0.50)	ND(5.0)
M35P123LNAJ	14300 Jarrettsville Pike	7/6/2010		0.73	ND(0.50)	ND(0.50)	ND(0.50)	ND(0.50)	ND(0.50)	ND(0.50)	ND(0.50)	ND(0.50)	ND(5.0)
M35P123LNAJ	14300 Jarrettsville Pike	8/2/2010		0.79	ND(0.50)	ND(0.50)	ND(0.50)	ND(0.50)	ND(0.50)	ND(0.50)	ND(0.50)	ND(0.50)	ND(5.0)
M35P123LNAJ	14300 Jarrettsville Pike	9/13/2010		0.91	ND(0.50)	ND(0.50)	ND(0.50)	ND(0.50)	ND(0.50)	ND(0.50)	ND(0.50)	ND(0.50)	ND(5.0)
M35P123LNAJ	14300 Jarrettsville Pike	10/4/2010		0.97	ND(0.50)	ND(0.50)	ND(0.50)	ND(0.50)	ND(0.50)	ND(0.50)	ND(0.50)	ND(0.50)	ND(5.0)
M35P123LNAJ	14300 Jarrettsville Pike	11/1/2010		0.78	ND(0.50)	ND(0.50)	ND(0.50)	ND(0.50)	ND(0.50)	ND(0.50)	ND(0.50)	ND(0.50)	ND(5.0)
M35P123LNAJ	14300 Jarrettsville Pike	12/6/2010		1.1	ND(0.50)	ND(0.50)	ND(0.50)	ND(0.50)	ND(0.50)	ND(0.50)	ND(0.50)	ND(0.50)	ND(5.0)
M35P123LNAJ	14300 Jarrettsville Pike	1/3/2011		0.94	ND(0.50)	ND(0.50)	ND(0.50)	ND(0.50)	ND(0.50)	ND(0.50)	ND(0.50)	ND(0.50)	ND(5.0)
M35P123LNAJ	14300 Jarrettsville Pike	2/7/2011		1.4	ND(0.50)	ND(0.50)	ND(0.50)	ND(0.50)	ND(0.50)	ND(0.50)	ND(0.50)	ND(0.50)	ND(5.0)
M35P123LNAJ	14300 Jarrettsville Pike	3/7/2011		1.4	ND(0.50)	ND(0.50)	ND(0.50)	ND(0.50)	ND(0.50)	ND(0.50)	ND(0.50)	ND(0.50)	ND(5.0)
M35P123LNAJ	14300 Jarrettsville Pike	4/4/2011		0.60	ND(0.50)	ND(0.50)	ND(0.50)	ND(0.50)	ND(0.50)	ND(0.50)	ND(0.50)	ND(0.50)	ND(5.0)
M35P123LNAJ	14300 Jarrettsville Pike	5/2/2011		ND(0.50)	ND(0.50)	ND(0.50)	ND(0.50)	ND(0.50)	ND(0.50)	ND(0.50)	ND(0.50)	ND(0.50)	ND(5.0)
M35P123LNAJ	14300 Jarrettsville Pike	6/6/2011		0.37 J	ND(0.50)	ND(0.50)	ND(0.50)	ND(0.50)	ND(0.50)	ND(0.50)	ND(0.50)	ND(0.50)	ND(5.0)
M35P123LNAJ	14300 Jarrettsville Pike	7/11/2011		0.27 J	ND(0.50)	ND(0.50)	ND(0.50)	ND(0.50)	ND(0.50)	ND(0.50)	ND(0.50)	ND(0.50)	ND(5.0)
M35P123LNAJ	14300 Jarrettsville Pike	8/1/2011		0.25 J	ND(0.50)	ND(0.50)	ND(0.50)	ND(0.50)	ND(0.50)	ND(0.50)	ND(0.50)	ND(0.50)	ND(5.0)



**Table 2 - Historical Private Supply Well Analytical Table**

Inactive Exxon Facility #28077  
 14258 Jarrettsville Pike  
 Phoenix, Maryland

Map/Parcel/Lot	Address	Sample Date	POET Sample Point	MTBE (µg/L)	Benzene (µg/L)	Toluene (µg/L)	Ethyl-benzene (µg/L)	Total Xylenes (µg/L)	Naphthalene (µg/L)	DIPE (µg/L)	ETBE (µg/L)	TAME (µg/L)	TBA (µg/L)
M35P123LNAJ	14300 Jarrettsville Pike	9/12/2011		0.43 J	ND(0.50)	ND(0.50)	ND(0.50)	ND(0.50)	ND(0.50)	ND(0.50)	ND(0.50)	ND(0.50)	ND(5.0)
M35P123LNAJ	14300 Jarrettsville Pike	10/3/2011		0.59	ND(0.50)	ND(0.50)	ND(0.50)	ND(0.50)	ND(0.50)	ND(0.50)	ND(0.50)	ND(0.50)	ND(5.0)
M35P123LNAJ	14300 Jarrettsville Pike	11/7/2011		0.30 J	ND(0.50)	ND(0.50)	ND(0.50)	ND(0.50)	ND(0.50)	ND(0.50)	ND(0.50)	ND(0.50)	ND(5.0)
M35P123LNAJ	14300 Jarrettsville Pike	12/5/2011		0.30 J	ND(0.50)	ND(0.50)	ND(0.50)	ND(0.50)	ND(0.50)	ND(0.50)	ND(0.50)	ND(0.50)	ND(5.0)
M35P123LNAJ	14300 Jarrettsville Pike	1/9/2012		0.45 J	ND(0.50)	ND(0.50)	ND(0.50)	ND(0.50)	ND(0.50)	ND(0.50)	ND(0.50)	ND(0.50)	ND(5.0)
M35P123LNAJ	14300 Jarrettsville Pike	2/6/2012		0.46 J	ND(0.50)	ND(0.50)	ND(0.50)	ND(0.50)	ND(0.50)	ND(0.50)	ND(0.50)	ND(0.50)	ND(5.0)
M35P123LNAJ	14300 Jarrettsville Pike	3/5/2012		0.27 J	ND(0.50)	ND(0.50)	ND(0.50)	ND(0.50)	ND(0.50)	ND(0.50)	ND(0.50)	ND(0.50)	ND(5.0)
M35P123LNAJ	14300 Jarrettsville Pike	4/2/2012		0.24 J	ND(0.50)	ND(0.50)	ND(0.50)	ND(0.50)	ND(0.50)	ND(0.50)	ND(0.50)	ND(0.50)	ND(5.0)
M35P123LNAJ	14300 Jarrettsville Pike	5/7/2012		0.82	ND(0.50)	ND(0.50)	ND(0.50)	ND(0.50)	ND(0.50)	ND(0.50)	ND(0.50)	ND(0.50)	ND(5.0)
M35P123LNAJ	14300 Jarrettsville Pike	6/4/2012		0.45 J	ND(0.50)	ND(0.50)	ND(0.50)	ND(0.50)	ND(0.50)	ND(0.50)	ND(0.50)	ND(0.50)	ND(5.0)
M35P123LNAJ	14300 Jarrettsville Pike	7/2/2012		0.68	ND(0.50)	ND(0.50)	ND(0.50)	ND(0.50)	ND(0.50)	ND(0.50)	ND(0.50)	ND(0.50)	ND(5.0)
M35P123LNAJ	14300 Jarrettsville Pike	8/6/2012		0.20 J	ND(0.50)	ND(0.50)	ND(0.50)	ND(0.50)	ND(0.50)	ND(0.50)	ND(0.50)	ND(0.50)	ND(5.0)
M35P123LNAJ	14300 Jarrettsville Pike	9/10/2012		0.098 J	ND(0.50)	ND(0.50)	ND(0.50)	ND(0.50)	ND(0.50)	ND(0.50)	ND(0.50)	ND(0.50)	ND(5.0)
M35P123LNAJ	14300 Jarrettsville Pike	10/1/2012		0.40 J	ND(0.50)	ND(0.50)	ND(0.50)	ND(0.50)	ND(0.50)	ND(0.50)	ND(0.50)	ND(0.50)	ND(5.0)
M35P123LNAJ	14300 Jarrettsville Pike	11/5/2012		0.43 J	ND(0.50)	ND(0.50)	ND(0.50)	ND(0.50)	ND(0.50)	ND(0.50)	ND(0.50)	ND(0.50)	ND(5.0)
M35P123LNAJ	14300 Jarrettsville Pike	12/3/2012		ND(0.50)	ND(0.50)	ND(0.50)	ND(0.50)	ND(0.50)	ND(0.50)	ND(0.50)	ND(0.50)	ND(0.50)	ND(5.0)
M35P123LNAJ	14300 Jarrettsville Pike	1/7/2013		0.12 J	ND(0.50)	ND(0.50)	ND(0.50)	ND(0.50)	ND(0.50)	ND(0.50)	ND(0.50)	ND(0.50)	ND(5.0)
M35P123LNAJ	14300 Jarrettsville Pike	2/4/2013		0.18 J	ND(0.50)	ND(0.50)	ND(0.50)	ND(0.50)	ND(0.50)	ND(0.50)	ND(0.50)	ND(0.50)	ND(5.0)
M35P123LNAJ	14300 Jarrettsville Pike	3/4/2013		ND(0.50)	ND(0.50)	ND(0.50)	ND(0.50)	ND(0.50)	ND(0.50)	ND(0.50)	ND(0.50)	ND(0.50)	ND(5.0)
M35P123LNAJ	14300 Jarrettsville Pike	4/1/2013		0.084 J	ND(0.50)	ND(0.50)	ND(0.50)	ND(0.50)	ND(0.50)	ND(0.50)	ND(0.50)	ND(0.50)	ND(5.0)
M35P123LNAJ	14300 Jarrettsville Pike	5/6/2013		0.44 J	ND(0.50)	ND(0.50)	ND(0.50)	ND(0.50)	ND(0.50)	ND(0.50)	ND(0.50)	ND(0.50)	ND(5.0)
M35P123LNAJ	14300 Jarrettsville Pike	6/3/2013		0.083 J	ND(0.50)	ND(0.50)	ND(0.50)	ND(0.50)	ND(0.50)	ND(0.50)	ND(0.50)	ND(0.50)	ND(5.0)
M35P123LNAJ	14300 Jarrettsville Pike	7/1/2013		ND(0.50)	ND(0.50)	ND(0.50)	ND(0.50)	ND(0.50)	ND(0.50)	ND(0.50)	ND(0.50)	ND(0.50)	ND(5.0)
M35P123LNAJ	14300 Jarrettsville Pike	8/5/2013		ND(0.50)	ND(0.50)	ND(0.50)	ND(0.50)	ND(0.50)	ND(0.50)	ND(0.50)	ND(0.50)	ND(0.50)	ND(5.0)
M35P123LNAJ	14300 Jarrettsville Pike	9/9/2013		ND(0.50)	ND(0.50)	ND(0.50)	ND(0.50)	ND(0.50)	ND(0.50)	ND(0.50)	ND(0.50)	ND(0.50)	ND(5.0)
M35P123LNAJ	14300 Jarrettsville Pike	10/7/2013		0.35 J	ND(0.50)	ND(0.50)	ND(0.50)	ND(0.50)	ND(0.50)	ND(0.50)	ND(0.50)	ND(0.50)	ND(5.0)
M35P123LNAJ	14300 Jarrettsville Pike	11/4/2013		0.45 J	ND(0.50)	ND(0.50)	ND(0.50)	ND(0.50)	ND(0.50)	ND(0.50)	ND(0.50)	ND(0.50)	ND(5.0)
M35P123LNAJ	14300 Jarrettsville Pike	12/2/2013		0.45 J	ND(0.50)	ND(0.50)	ND(0.50)	ND(0.50)	ND(0.50)	ND(0.50)	ND(0.50)	ND(0.50)	ND(5.0)
M35P123LNAJ	14300 Jarrettsville Pike	1/6/2014		0.51	ND(0.50)	ND(0.50)	ND(0.50)	ND(0.50)	ND(0.50)	ND(0.50)	ND(0.50)	ND(0.50)	ND(5.0)
M35P123LNAJ	14300 Jarrettsville Pike	2/3/2014		0.39 J	ND(0.50)	ND(0.50)	ND(0.50)	ND(0.50)	ND(0.50)	ND(0.50)	ND(0.50)	ND(0.50)	ND(5.0)

**Table 2 - Historical Private Supply Well Analytical Table**

Inactive Exxon Facility #28077  
 14258 Jarrettsville Pike  
 Phoenix, Maryland

Map/Parcel/Lot	Address	Sample Date	POET Sample Point	MTBE (µg/L)	Benzene (µg/L)	Toluene (µg/L)	Ethyl-benzene (µg/L)	Total Xylenes (µg/L)	Naphthalene (µg/L)	DIPE (µg/L)	ETBE (µg/L)	TAME (µg/L)	TBA (µg/L)
M35P123LNAJ	14300 Jarrettsville Pike	3/4/2014		0.13 J	ND(0.50)	ND(0.50)	ND(0.50)	ND(0.50)	ND(0.50)	ND(0.50)	ND(0.50)	ND(0.50)	1.1 J
M35P123LNAJ	14300 Jarrettsville Pike	4/7/2014		ND(0.50)	ND(0.50)	ND(0.50)	ND(0.50)	ND(0.50)	ND(0.50)	ND(0.50)	ND(0.50)	ND(0.50)	ND(5.0)
M35P123LNAJ	14300 Jarrettsville Pike	5/5/2014		0.14 J	ND(0.50)	ND(0.50)	ND(0.50)	ND(0.50)	ND(0.50)	ND(0.50)	ND(0.50)	ND(0.50)	ND(5.0)
M35P123LNAJ	14300 Jarrettsville Pike	6/2/2014		0.14 J	ND(0.50)	ND(0.50)	ND(0.50)	ND(0.50)	ND(0.50)	ND(0.50)	ND(0.50)	ND(0.50)	ND(5.0)
M35P123LNAJ	14300 Jarrettsville Pike	7/7/2014		0.087 J	ND(0.50)	ND(0.50)	ND(0.50)	ND(0.50)	ND(0.50)	ND(0.50)	ND(0.50)	ND(0.50)	0.69 J
M35P123LNAJ	14300 Jarrettsville Pike	8/4/2014		ND(0.50)	ND(0.50)	ND(0.50)	ND(0.50)	ND(0.50)	ND(0.50)	ND(0.50)	ND(0.50)	ND(0.50)	ND(5.0)
M35P123LNAJ	14300 Jarrettsville Pike	9/8/2014		ND(0.50)	ND(0.50)	ND(0.50)	ND(0.50)	ND(0.50)	ND(0.50)	ND(0.50)	ND(0.50)	ND(0.50)	0.84 J
M35P123LNAJ	14300 Jarrettsville Pike	10/6/2014		ND(0.50)	ND(0.50)	ND(0.50)	ND(0.50)	ND(0.50)	ND(0.50)	ND(0.50)	ND(0.50)	ND(0.50)	1.5 J
M35P123LNAJ	14300 Jarrettsville Pike	11/3/2014		ND(0.50)	ND(0.50)	ND(0.50)	ND(0.50)	ND(0.50)	ND(0.50)	ND(0.50)	ND(0.50)	ND(0.50)	ND(5.0)
M35P123LNAJ	14300 Jarrettsville Pike	12/1/2014		0.14 J	ND(0.50)	ND(0.50)	ND(0.50)	ND(0.50)	ND(0.50)	ND(0.50)	ND(0.50)	ND(0.50)	ND(5.0)
M35P123LNAJ	14300 Jarrettsville Pike	1/5/2015		0.1 J	ND(0.5)	ND(0.5)	ND(0.5)	ND(0.5)	ND(0.5)	ND(0.5)	ND(0.5)	ND(0.5)	ND(25)
M35P123LNAJ	14300 Jarrettsville Pike	2/2/2015		0.2 J	ND(0.5)	ND(0.5)	ND(0.5)	ND(0.5)	ND(0.5)	ND(0.5)	ND(0.5)	ND(0.5)	ND(25)
M35P123LNAJ	14300 Jarrettsville Pike	3/2/2015		0.3 J	ND(0.5)	ND(0.5)	ND(0.5)	ND(0.5)	ND(0.5)	ND(0.5)	ND(0.5)	ND(0.5)	ND(25)
M35P123LNAJ	14300 Jarrettsville Pike	4/6/2015		0.1 J	ND(0.5)	ND(0.5)	ND(0.5)	ND(0.5)	ND(0.5)	ND(0.5)	ND(0.5)	ND(0.5)	ND(25)
M35P123LNAJ	14300 Jarrettsville Pike	5/4/2015		ND(0.5)	ND(0.5)	ND(0.5)	ND(0.5)	ND(0.5)	ND(0.5)	ND(0.5)	ND(0.5)	ND(0.5)	ND(25)
M35P123LNAJ	14300 Jarrettsville Pike	6/1/2015		ND(0.5)	ND(0.5)	0.1 J	ND(0.5)	ND(0.5)	ND(0.5)	ND(0.5)	ND(0.5)	ND(0.5)	ND(25)
M35P123LNAJ	14300 Jarrettsville Pike	7/6/2015		ND(0.5)	ND(0.5)	ND(0.5)	ND(0.5)	ND(0.5)	ND(0.5)	ND(0.5)	ND(0.5)	ND(0.5)	ND(25)
M35P123LNAJ	14300 Jarrettsville Pike	8/3/2015		ND(0.5)	ND(0.5)	ND(0.5)	ND(0.5)	ND(0.5)	ND(0.5)	ND(0.5)	ND(0.5)	ND(0.5)	ND(25)
M35P123LNAJ	14300 Jarrettsville Pike	9/14/2015		0.2 J	ND(0.5)	0.6	ND(0.5)	ND(0.5)	ND(0.5)	ND(0.5)	ND(0.5)	ND(0.5)	ND(25)
M35P123LNAJ	14300 Jarrettsville Pike	10/5/2015		ND(0.5)	ND(0.5)	ND(0.5)	ND(0.5)	ND(0.5)	ND(0.5)	ND(0.5)	ND(0.5)	ND(0.5)	ND(25)
M35P123LNAJ	14300 Jarrettsville Pike	11/2/2015		0.1 J	ND(0.5)	ND(0.5)	ND(0.5)	ND(0.5)	ND(0.5)	ND(0.5)	ND(0.5)	ND(0.5)	ND(25)
M35P123LNAJ	14300 Jarrettsville Pike	12/7/2015		ND(0.5)	ND(0.5)	ND(0.5)	ND(0.5)	ND(0.5)	ND(0.5)	ND(0.5)	ND(0.5)	ND(0.5)	ND(25)
M35P123LNAJ	14300 Jarrettsville Pike	1/4/2016		ND(0.5)	ND(0.5)	ND(0.5)	ND(0.5)	ND(0.5)	ND(0.5)	ND(0.5)	ND(0.5)	ND(0.5)	ND(25)
M35P123LNAJ	14300 Jarrettsville Pike	2/1/2016		ND(0.5)	ND(0.5)	ND(0.5)	ND(0.5)	ND(0.5)	ND(0.5)	ND(0.5)	ND(0.5)	ND(0.5)	ND(25)
M35P123LNAJ	14300 Jarrettsville Pike	3/7/2016		ND(0.5)	ND(0.5)	ND(0.5)	ND(0.5)	ND(0.5)	ND(0.5)	ND(0.5)	ND(0.5)	ND(0.5)	ND(25)
M35P123LNAJ	14300 Jarrettsville Pike	4/4/2016		ND(0.5)	ND(0.5)	ND(0.5)	ND(0.5)	ND(0.5)	ND(0.5)	ND(0.5)	ND(0.5)	ND(0.5)	ND(25)
M35P123LNAJ	14300 Jarrettsville Pike	5/2/2016		ND(0.5)	ND(0.5)	ND(0.5)	ND(0.5)	ND(0.5)	ND(0.5)	ND(0.5)	ND(0.5)	ND(0.5)	ND(25)
M35P123LNAJ	14300 Jarrettsville Pike	6/6/2016		ND(0.5)	ND(0.5)	ND(0.5)	ND(0.5)	ND(0.5)	ND(0.5)	ND(0.5)	ND(0.5)	ND(0.5)	ND(25)
M35P123LNAJ	14300 Jarrettsville Pike	7/11/2016		ND(0.5)	ND(0.5)	ND(0.5)	ND(0.5)	ND(0.5)	ND(0.5)	ND(0.5)	ND(0.5)	ND(0.5)	ND(25)
M35P123LNAJ	14300 Jarrettsville Pike	8/1/2016		ND(0.5)	ND(0.5)	ND(0.5)	ND(0.5)	ND(0.5)	ND(0.5)	ND(0.5)	ND(0.5)	ND(0.5)	ND(25)

**Table 2 - Historical Private Supply Well Analytical Table**

Inactive Exxon Facility #28077  
 14258 Jarrettsville Pike  
 Phoenix, Maryland

Map/Parcel/Lot	Address	Sample Date	POET Sample Point	MTBE (µg/L)	Benzene (µg/L)	Toluene (µg/L)	Ethyl-benzene (µg/L)	Total Xylenes (µg/L)	Naphthalene (µg/L)	DIPE (µg/L)	ETBE (µg/L)	TAME (µg/L)	TBA (µg/L)
M35P123LNAJ	14300 Jarrettsville Pike	9/12/2016		ND(0.5)	ND(0.5)	ND(0.5)	ND(0.5)	ND(0.5)	ND(0.5)	ND(0.5)	ND(0.5)	ND(0.5)	ND(25)
M35P123LNAJ	14300 Jarrettsville Pike	10/3/2016		ND(0.5)	ND(0.5)	ND(0.5)	ND(0.5)	ND(0.5)	ND(0.5)	ND(0.5)	ND(0.5)	ND(0.5)	ND(25)
M35P123LNAJ	14300 Jarrettsville Pike	11/7/2016		ND(0.5)	ND(0.5)	ND(0.5)	ND(0.5)	ND(0.5)	ND(0.5)	ND(0.5)	ND(0.5)	ND(0.5)	ND(25)
M35P123LNAJ	14300 Jarrettsville Pike	12/5/2016		ND(0.5)	ND(0.5)	ND(0.5)	ND(0.5)	ND(0.5)	ND(0.5)	ND(0.5)	ND(0.5)	ND(0.5)	ND(25)
M35P123LNAJ	14300 Jarrettsville Pike	1/9/2017		0.1 J	ND(0.5)	ND(0.5)	ND(0.5)	ND(0.5)	ND(0.5)	ND(0.5)	ND(0.5)	ND(0.5)	ND(25)
M35P123LNAJ	14300 Jarrettsville Pike	2/6/2017		0.1 J	ND(0.5)	ND(0.5)	ND(0.5)	ND(0.5)	ND(0.5)	ND(0.5)	ND(0.5)	ND(0.5)	ND(25)
M35P123LNAJ	14300 Jarrettsville Pike	3/6/2017		ND(0.5)	ND(0.5)	ND(0.5)	ND(0.5)	ND(0.5)	ND(0.5)	ND(0.5)	ND(0.5)	ND(0.5)	ND(25)
M35P123LNAJ	14300 Jarrettsville Pike	4/3/2017		0.1 J	ND(0.5)	ND(0.5)	ND(0.5)	ND(0.5)	ND(0.5)	ND(0.5)	ND(0.5)	ND(0.5)	ND(25)
M35P123LNAJ	14300 Jarrettsville Pike	5/1/2017		ND(0.5)	ND(0.5)	ND(0.5)	ND(0.5)	ND(0.5)	ND(0.5)	ND(0.5)	ND(0.5)	ND(0.5)	ND(25)
M35P123LNAJ	14300 Jarrettsville Pike	6/5/2017		ND(0.5)	ND(0.5)	ND(0.5)	ND(0.5)	ND(0.5)	ND(0.5)	ND(0.5)	ND(0.5)	ND(0.5)	ND(25)
M35P123LNAJ	14300 Jarrettsville Pike	7/10/2017		ND(0.5)	ND(0.5)	ND(0.5)	ND(0.5)	ND(0.5)	ND(0.5)	ND(0.5)	ND(0.5)	ND(0.5)	ND(25)
M35P123LNAJ	14300 Jarrettsville Pike	8/7/2017		ND(0.5)	ND(0.5)	ND(0.5)	ND(0.5)	ND(0.5)	ND(0.5)	ND(0.5)	ND(0.5)	ND(0.5)	ND(25)
M35P123LNAJ	14300 Jarrettsville Pike	9/12/2017		ND(0.5)	ND(0.5)	ND(0.5)	ND(0.5)	ND(0.5)	ND(0.5)	ND(0.5)	ND(0.5)	ND(0.5)	ND(25)
M35P123LNAJ	14300 Jarrettsville Pike	10/2/2017		ND(0.5)	ND(0.5)	ND(0.5)	ND(0.5)	ND(0.5)	ND(0.5)	ND(0.5)	ND(0.5)	ND(0.5)	ND(25)
M35P123LNAJ	14300 Jarrettsville Pike	11/7/2017		ND(0.5)	ND(0.5)	ND(0.5)	ND(0.5)	ND(0.5)	ND(0.5)	ND(0.5)	ND(0.5)	ND(0.5)	ND(25)
M35P123LNAJ	14300 Jarrettsville Pike	12/4/2017		ND(0.5)	ND(0.5)	ND(0.5)	ND(0.5)	ND(0.5)	ND(0.5)	ND(0.5)	ND(0.5)	ND(0.5)	ND(25)
M35P123LNAJ	14300 Jarrettsville Pike	1/8/2018		ND(0.5)	ND(0.5)	ND(0.5)	ND(0.5)	ND(0.5)	ND(0.5)	ND(0.5)	ND(0.5)	ND(0.5)	ND(25)
M35P123LNAJ	14300 Jarrettsville Pike	2/5/2018		ND(0.20)	ND(0.10)	ND(0.10)	ND(0.30)	ND(0.10)	ND(0.30)	ND(0.10)	ND(0.060)	ND(0.10)	ND(0.50)
M35P123LNAJ	14300 Jarrettsville Pike	3/5/2018		ND(0.5)	ND(0.5)	ND(0.5)	ND(0.5)	ND(0.5)	ND(0.5)	ND(0.5)	ND(0.5)	ND(0.5)	ND(25)
M35P123LNAJ	14300 Jarrettsville Pike	4/2/2018		ND(0.5)	ND(0.5)	ND(0.5)	ND(0.5)	ND(0.5)	ND(0.5)	ND(0.5)	ND(0.5)	ND(0.5)	ND(25)
M35P123LNAJ	14300 Jarrettsville Pike	5/7/2018		ND(0.5)	ND(0.5)	ND(0.5)	ND(0.5)	ND(0.5)	ND(0.5)	ND(0.5)	ND(0.5)	ND(0.5)	ND(25)
M35P123LNAJ	14300 Jarrettsville Pike	6/4/2018		ND(0.5)	ND(0.5)	ND(0.5)	ND(0.5)	ND(0.5)	ND(0.5)	ND(0.5)	ND(0.5)	ND(0.5)	ND(25)
M35P123LNAJ	14300 Jarrettsville Pike	7/2/2018		ND(0.5)	ND(0.5)	ND(0.5)	ND(0.5)	ND(0.5)	ND(0.5)	ND(0.5)	ND(0.5)	ND(0.5)	ND(25)
M35P123LNAJ	14300 Jarrettsville Pike	1/15/2019		ND(0.5)	ND(0.5)	ND(0.5)	ND(0.5)	ND(0.5)	ND(0.5)	ND(0.5)	ND(0.5)	ND(0.5)	ND(25)
M35P123LNAJ	14300 Jarrettsville Pike	7/10/2019		ND(0.5)	ND(0.5)	ND(0.5)	ND(0.5)	ND(0.5)	ND(0.5)	ND(0.5)	ND(0.5)	ND(0.5)	ND(25)
M35P123LNAJ	14300 Jarrettsville Pike	1/16/2020		ND(0.5)	ND(0.5)	ND(0.5)	ND(0.5)	ND(1.0)	ND(0.5)	ND(0.5)	ND(0.5)	ND(0.5)	ND(25)
M35P031LNA	14301 Jarrettsville Pike	3/3/2006	PEO	ND(0.50)	ND(0.50)	ND(0.50)	ND(0.50)	ND(0.50)	ND(0.50)	ND(0.50)	ND(0.50)	ND(0.50)	34
M35P031LNA	14301 Jarrettsville Pike	3/3/2006	PIO	773000	5380	10500	814	1950	ND(250)	1330	5220	19600	ND(2500)
M35P031LNA	14301 Jarrettsville Pike	3/3/2006	PMO	566000	ND(500)	ND(500)	ND(500)	ND(500)	ND(500)	ND(500)	ND(500)	ND(500)	ND(5000)
M35P031LNA	14301 Jarrettsville Pike	9/6/2006	PE	ND(0.50)	ND(0.50)	ND(0.50)	ND(0.50)	ND(0.50)	ND(0.50)	ND(0.50)	ND(0.50)	ND(0.50)	ND(5.0)

**Table 2 - Historical Private Supply Well Analytical Table**

Inactive Exxon Facility #28077  
 14258 Jarrettsville Pike  
 Phoenix, Maryland

Map/Parcel/Lot	Address	Sample Date	POET Sample Point	MTBE (µg/L)	Benzene (µg/L)	Toluene (µg/L)	Ethyl-benzene (µg/L)	Total Xylenes (µg/L)	Naphthalene (µg/L)	DIPE (µg/L)	ETBE (µg/L)	TAME (µg/L)	TBA (µg/L)
M35P031LNA	14301 Jarrettsville Pike	9/6/2006	PI	114.0	ND(0.50)	0.36 J	ND(0.50)	ND(0.50)	ND(0.50)	ND(0.50)	10.3	ND(0.50)	ND(5.0)
M35P031LNA	14301 Jarrettsville Pike	9/6/2006	PM	ND(0.50)	ND(0.50)	ND(0.50)	ND(0.50)	ND(0.50)	ND(0.50)	ND(0.50)	ND(0.50)	ND(0.50)	ND(5.0)
M35P031LNA	14301 Jarrettsville Pike	9/12/2006	PE	ND(0.50)	ND(0.50)	ND(0.50)	ND(0.50)	ND(0.50)	ND(0.50)	ND(0.50)	ND(0.50)	ND(0.50)	ND(5.0)
M35P031LNA	14301 Jarrettsville Pike	9/12/2006	PI	183	ND(0.50)	0.17 J	ND(0.50)	ND(0.50)	ND(0.50)	ND(0.50)	14.7	0.24 J	ND(5.0)
M35P031LNA	14301 Jarrettsville Pike	9/12/2006	PM	ND(0.50)	ND(0.50)	ND(0.50)	ND(0.50)	ND(0.50)	ND(0.50)	ND(0.50)	ND(0.50)	ND(0.50)	ND(5.0)
M35P031LNA	14301 Jarrettsville Pike	9/18/2006	PE	ND(0.50)	ND(0.50)	ND(0.50)	ND(0.50)	ND(0.50)	ND(0.50)	ND(0.50)	ND(0.50)	ND(0.50)	ND(5.0)
M35P031LNA	14301 Jarrettsville Pike	9/18/2006	PI	178	ND(0.50)	0.21 J	ND(0.50)	ND(0.50)	ND(0.50)	ND(0.50)	16.7	0.26 J	ND(5.0)
M35P031LNA	14301 Jarrettsville Pike	9/18/2006	PM	ND(0.50)	ND(0.50)	ND(0.50)	ND(0.50)	ND(0.50)	ND(0.50)	ND(0.50)	ND(0.50)	ND(0.50)	ND(5.0)
M35P031LNA	14301 Jarrettsville Pike	9/26/2006	PE	ND(0.50)	ND(0.50)	ND(0.50)	ND(0.50)	ND(0.50)	ND(0.50)	ND(0.50)	ND(0.50)	ND(0.50)	ND(5.0)
M35P031LNA	14301 Jarrettsville Pike	9/26/2006	PI	167	ND(0.50)	0.17 J	ND(0.50)	ND(0.50)	ND(0.50)	ND(0.50)	16.7	0.24 J	ND(5.0)
M35P031LNA	14301 Jarrettsville Pike	9/26/2006	PM	ND(0.50)	ND(0.50)	ND(0.50)	ND(0.50)	ND(0.50)	ND(0.50)	ND(0.50)	ND(0.50)	ND(0.50)	ND(5.0)
M35P031LNA	14301 Jarrettsville Pike	10/3/2006	PE	ND(0.50)	ND(0.50)	ND(0.50)	ND(0.50)	ND(0.50)	ND(0.50)	ND(0.50)	ND(0.50)	ND(0.50)	ND(5.0)
M35P031LNA	14301 Jarrettsville Pike	10/3/2006	PI	197	ND(0.50)	0.094 J	ND(0.50)	ND(0.50)	ND(0.50)	ND(0.50)	18.3	0.24 J	ND(5.0)
M35P031LNA	14301 Jarrettsville Pike	10/3/2006	PM	ND(0.50)	ND(0.50)	ND(0.50)	ND(0.50)	ND(0.50)	ND(0.50)	ND(0.50)	ND(0.50)	ND(0.50)	ND(5.0)
M35P031LNA	14301 Jarrettsville Pike	10/10/2006	PE	ND(0.50)	ND(0.50)	ND(0.50)	ND(0.50)	ND(0.50)	ND(0.50)	ND(0.50)	ND(0.50)	ND(0.50)	ND(5.0)
M35P031LNA	14301 Jarrettsville Pike	10/10/2006	PI	162	ND(0.50)	0.14 J	ND(0.50)	ND(0.50)	ND(0.50)	ND(0.50)	13.0	0.26 J	ND(5.0)
M35P031LNA	14301 Jarrettsville Pike	10/10/2006	PM	ND(0.50)	ND(0.50)	ND(0.50)	ND(0.50)	ND(0.50)	ND(0.50)	ND(0.50)	ND(0.50)	ND(0.50)	ND(5.0)
M35P031LNA	14301 Jarrettsville Pike	10/16/2006	PE	ND(0.50)	ND(0.50)	ND(0.50)	ND(0.50)	ND(0.50)	ND(0.50)	ND(0.50)	ND(0.50)	ND(0.50)	ND(5.0)
M35P031LNA	14301 Jarrettsville Pike	10/16/2006	PI	152	ND(0.50)	0.097 J	ND(0.50)	ND(0.50)	ND(0.50)	ND(0.50)	12.6	0.22 J	ND(5.0)
M35P031LNA	14301 Jarrettsville Pike	10/16/2006	PM	ND(0.50)	ND(0.50)	ND(0.50)	ND(0.50)	ND(0.50)	ND(0.50)	ND(0.50)	ND(0.50)	ND(0.50)	ND(5.0)
M35P031LNA	14301 Jarrettsville Pike	10/23/2006	PE	ND(0.50)	ND(0.50)	ND(0.50)	ND(0.50)	ND(0.50)	ND(0.50)	ND(0.50)	ND(0.50)	ND(0.50)	ND(5.0)
M35P031LNA	14301 Jarrettsville Pike	10/23/2006	PI	155	ND(0.50)	0.14 J	ND(0.50)	ND(0.50)	ND(0.50)	ND(0.50)	13.3	0.26 J	ND(5.0)
M35P031LNA	14301 Jarrettsville Pike	10/23/2006	PM	ND(0.50)	ND(0.50)	ND(0.50)	ND(0.50)	ND(0.50)	ND(0.50)	ND(0.50)	ND(0.50)	ND(0.50)	ND(5.0)
M35P031LNA	14301 Jarrettsville Pike	10/31/2006	PE	ND(0.50)	ND(0.50)	ND(0.50)	ND(0.50)	ND(0.50)	ND(0.50)	ND(0.50)	ND(0.50)	ND(0.50)	ND(5.0)
M35P031LNA	14301 Jarrettsville Pike	10/31/2006	PI	128.0	ND(0.50)	ND(0.50)	ND(0.50)	ND(0.50)	ND(0.50)	ND(0.50)	10.5	0.22 J	ND(5.0)
M35P031LNA	14301 Jarrettsville Pike	10/31/2006	PM	ND(0.50)	ND(0.50)	ND(0.50)	ND(0.50)	ND(0.50)	ND(0.50)	ND(0.50)	ND(0.50)	ND(0.50)	ND(5.0)
M35P031LNA	14301 Jarrettsville Pike	11/7/2006	PE	ND(0.50)	ND(0.50)	ND(0.50)	ND(0.50)	ND(0.50)	ND(0.50)	ND(0.50)	ND(0.50)	ND(0.50)	ND(5.0)
M35P031LNA	14301 Jarrettsville Pike	11/7/2006	PI	174	ND(0.50)	ND(0.50)	ND(0.50)	ND(0.50)	ND(0.50)	ND(0.50)	14.4	0.26 J	ND(5.0)
M35P031LNA	14301 Jarrettsville Pike	11/7/2006	PM	ND(0.50)	ND(0.50)	ND(0.50)	ND(0.50)	ND(0.50)	ND(0.50)	ND(0.50)	ND(0.50)	ND(0.50)	ND(5.0)
M35P031LNA	14301 Jarrettsville Pike	11/13/2006	PE	ND(0.50)	ND(0.50)	ND(0.50)	ND(0.50)	ND(0.50)	ND(0.50)	ND(0.50)	ND(0.50)	ND(0.50)	ND(5.0)

**Table 2 - Historical Private Supply Well Analytical Table**

Inactive Exxon Facility #28077  
 14258 Jarrettsville Pike  
 Phoenix, Maryland

Map/Parcel/Lot	Address	Sample Date	POET Sample Point	MTBE (µg/L)	Benzene (µg/L)	Toluene (µg/L)	Ethyl-benzene (µg/L)	Total Xylenes (µg/L)	Naphthalene (µg/L)	DIPE (µg/L)	ETBE (µg/L)	TAME (µg/L)	TBA (µg/L)
M35P031LNA	14301 Jarrettsville Pike	11/13/2006	PI	181	ND(0.50)	ND(0.50)	ND(0.50)	ND(0.50)	ND(0.50)	ND(0.50)	12.8	0.23 J	ND(5.0)
M35P031LNA	14301 Jarrettsville Pike	11/13/2006	PM	ND(0.50)	ND(0.50)	ND(0.50)	ND(0.50)	ND(0.50)	ND(0.50)	ND(0.50)	ND(0.50)	ND(0.50)	ND(5.0)
M35P031LNA	14301 Jarrettsville Pike	11/21/2006	PE	ND(0.50)	ND(0.50)	ND(0.50)	ND(0.50)	ND(0.50)	ND(0.50)	ND(0.50)	ND(0.50)	ND(0.50)	ND(5.0)
M35P031LNA	14301 Jarrettsville Pike	11/21/2006	PI	111.0	ND(0.50)	ND(0.50)	ND(0.50)	ND(0.50)	ND(0.50)	ND(0.50)	8.3	0.17 J	ND(5.0)
M35P031LNA	14301 Jarrettsville Pike	11/21/2006	PM	ND(0.50)	ND(0.50)	ND(0.50)	ND(0.50)	ND(0.50)	ND(0.50)	ND(0.50)	ND(0.50)	ND(0.50)	ND(5.0)
M35P031LNA	14301 Jarrettsville Pike	11/28/2006	PE	ND(0.50)	ND(0.50)	ND(0.50)	ND(0.50)	ND(0.50)	ND(0.50)	ND(0.50)	ND(0.50)	ND(0.50)	ND(5.0)
M35P031LNA	14301 Jarrettsville Pike	11/28/2006	PI	102.0	ND(0.50)	ND(0.50)	ND(0.50)	ND(0.50)	ND(0.50)	ND(0.50)	8.0	ND(0.50)	ND(5.0)
M35P031LNA	14301 Jarrettsville Pike	11/28/2006	PM	ND(0.50)	ND(0.50)	ND(0.50)	ND(0.50)	ND(0.50)	ND(0.50)	ND(0.50)	ND(0.50)	ND(0.50)	ND(5.0)
M35P031LNA	14301 Jarrettsville Pike	12/4/2006	PE	ND(0.50)	ND(0.50)	ND(0.50)	ND(0.50)	ND(0.50)	ND(0.50)	ND(0.50)	ND(0.50)	ND(0.50)	ND(5.0)
M35P031LNA	14301 Jarrettsville Pike	12/4/2006	PI	122.0	ND(0.50)	ND(0.50)	ND(0.50)	ND(0.50)	ND(0.50)	ND(0.50)	11.1	0.20 J	ND(5.0)
M35P031LNA	14301 Jarrettsville Pike	12/4/2006	PM	ND(0.50)	ND(0.50)	ND(0.50)	ND(0.50)	ND(0.50)	ND(0.50)	ND(0.50)	ND(0.50)	ND(0.50)	ND(5.0)
M35P031LNA	14301 Jarrettsville Pike	12/12/2006	PE	ND(0.50)	ND(0.50)	ND(0.50)	ND(0.50)	ND(0.50)	ND(0.50)	ND(0.50)	ND(0.50)	ND(0.50)	ND(5.0)
M35P031LNA	14301 Jarrettsville Pike	12/12/2006	PI	78	ND(0.50)	ND(0.50)	ND(0.50)	ND(0.50)	ND(0.50)	ND(0.50)	6.5	0.17 J	ND(5.0)
M35P031LNA	14301 Jarrettsville Pike	12/12/2006	PM	ND(0.50)	ND(0.50)	ND(0.50)	ND(0.50)	ND(0.50)	ND(0.50)	ND(0.50)	ND(0.50)	ND(0.50)	ND(5.0)
M35P031LNA	14301 Jarrettsville Pike	12/18/2006	PE	ND(0.50)	ND(0.50)	ND(0.50)	ND(0.50)	ND(0.50)	ND(0.50)	ND(0.50)	ND(0.50)	ND(0.50)	ND(5.0)
M35P031LNA	14301 Jarrettsville Pike	12/18/2006	PI	78.9	ND(0.50)	ND(0.50)	ND(0.50)	ND(0.50)	ND(0.50)	ND(0.50)	5.8	0.16 J	ND(5.0)
M35P031LNA	14301 Jarrettsville Pike	12/18/2006	PM	ND(0.50)	ND(0.50)	ND(0.50)	ND(0.50)	ND(0.50)	ND(0.50)	ND(0.50)	ND(0.50)	ND(0.50)	ND(5.0)
M35P031LNA	14301 Jarrettsville Pike	1/8/2007	PE	ND(0.50)	ND(0.50)	ND(0.50)	ND(0.50)	ND(0.50)	ND(0.50)	ND(0.50)	ND(0.50)	ND(0.50)	ND(5.0)
M35P031LNA	14301 Jarrettsville Pike	1/8/2007	PI	95.1	ND(0.50)	ND(0.50)	ND(0.50)	ND(0.50)	ND(0.50)	ND(0.50)	5.5	ND(0.50)	ND(5.0)
M35P031LNA	14301 Jarrettsville Pike	1/8/2007	PM	ND(0.50)	ND(0.50)	ND(0.50)	ND(0.50)	ND(0.50)	ND(0.50)	ND(0.50)	ND(0.50)	ND(0.50)	ND(5.0)
M35P031LNA	14301 Jarrettsville Pike	1/22/2007	PE	ND(0.50)	ND(0.50)	ND(0.50)	ND(0.50)	ND(0.50)	ND(0.50)	ND(0.50)	ND(0.50)	ND(0.50)	ND(5.0)
M35P031LNA	14301 Jarrettsville Pike	1/22/2007	PI	77.2	ND(0.50)	ND(0.50)	ND(0.50)	ND(0.50)	ND(0.50)	ND(0.50)	5.4	ND(0.50)	ND(5.0)
M35P031LNA	14301 Jarrettsville Pike	1/22/2007	PM	ND(0.50)	ND(0.50)	ND(0.50)	ND(0.50)	ND(0.50)	ND(0.50)	ND(0.50)	ND(0.50)	ND(0.50)	ND(5.0)
M35P031LNA	14301 Jarrettsville Pike	2/5/2007	PE	ND(0.50)	ND(0.50)	ND(0.50)	ND(0.50)	ND(0.50)	ND(0.50)	ND(0.50)	ND(0.50)	ND(0.50)	ND(5.0)
M35P031LNA	14301 Jarrettsville Pike	2/5/2007	PI	108.0	ND(0.50)	ND(0.50)	ND(0.50)	ND(0.50)	ND(0.50)	ND(0.50)	8.8	ND(0.50)	ND(5.0)
M35P031LNA	14301 Jarrettsville Pike	2/5/2007	PM	ND(0.50)	ND(0.50)	ND(0.50)	ND(0.50)	ND(0.50)	ND(0.50)	ND(0.50)	ND(0.50)	ND(0.50)	ND(5.0)
M35P031LNA	14301 Jarrettsville Pike	2/21/2007	PE	ND(0.50)	ND(0.50)	ND(0.50)	ND(0.50)	ND(0.50)	ND(0.50)	ND(0.50)	ND(0.50)	ND(0.50)	ND(5.0)
M35P031LNA	14301 Jarrettsville Pike	2/21/2007	PI	112.0	ND(0.50)	ND(0.50)	ND(0.50)	ND(0.50)	ND(0.50)	ND(0.50)	6.8	0.18 J	ND(5.0)
M35P031LNA	14301 Jarrettsville Pike	2/21/2007	PM	ND(0.50)	ND(0.50)	ND(0.50)	ND(0.50)	ND(0.50)	ND(0.50)	ND(0.50)	ND(0.50)	ND(0.50)	ND(5.0)
M35P031LNA	14301 Jarrettsville Pike	3/5/2007	PE	ND(0.50)	ND(0.50)	ND(0.50)	ND(0.50)	ND(0.50)	ND(0.50)	ND(0.50)	ND(0.50)	ND(0.50)	ND(5.0)

**Table 2 - Historical Private Supply Well Analytical Table**

Inactive Exxon Facility #28077  
 14258 Jarrettsville Pike  
 Phoenix, Maryland

Map/Parcel/Lot	Address	Sample Date	POET Sample Point	MTBE (µg/L)	Benzene (µg/L)	Toluene (µg/L)	Ethyl-benzene (µg/L)	Total Xylenes (µg/L)	Naphthalene (µg/L)	DIPE (µg/L)	ETBE (µg/L)	TAME (µg/L)	TBA (µg/L)
M35P031LNA	14301 Jarrettsville Pike	3/5/2007	PI	99.5	ND(0.50)	ND(0.50)	ND(0.50)	ND(0.50)	ND(0.50)	ND(0.50)	6.8	ND(0.50)	ND(5.0)
M35P031LNA	14301 Jarrettsville Pike	3/5/2007	PM	ND(0.50)	ND(0.50)	ND(0.50)	ND(0.50)	ND(0.50)	ND(0.50)	ND(0.50)	ND(0.50)	ND(0.50)	ND(5.0)
M35P031LNA	14301 Jarrettsville Pike	3/19/2007	PE	ND(0.50)	ND(0.50)	ND(0.50)	ND(0.50)	ND(0.50)	ND(0.50)	ND(0.50)	ND(0.50)	ND(0.50)	ND(5.0)
M35P031LNA	14301 Jarrettsville Pike	3/19/2007	PI	112.0	ND(0.50)	ND(0.50)	ND(0.50)	ND(0.50)	ND(0.50)	ND(0.50)	8.5	0.16 J	ND(5.0)
M35P031LNA	14301 Jarrettsville Pike	3/19/2007	PM	ND(0.50)	ND(0.50)	ND(0.50)	ND(0.50)	ND(0.50)	ND(0.50)	ND(0.50)	ND(0.50)	ND(0.50)	ND(5.0)
M35P031LNA	14301 Jarrettsville Pike	4/2/2007	PE	ND(0.50)	ND(0.50)	ND(0.50)	ND(0.50)	ND(0.50)	ND(0.50)	ND(0.50)	ND(0.50)	ND(0.50)	ND(5.0)
M35P031LNA	14301 Jarrettsville Pike	4/2/2007	PI	99.4	ND(0.50)	ND(0.50)	ND(0.50)	ND(0.50)	ND(0.50)	ND(0.50)	6.0	0.19 J	ND(5.0)
M35P031LNA	14301 Jarrettsville Pike	4/2/2007	PM	ND(0.50)	ND(0.50)	ND(0.50)	ND(0.50)	ND(0.50)	ND(0.50)	ND(0.50)	ND(0.50)	ND(0.50)	ND(5.0)
M35P031LNA	14301 Jarrettsville Pike	4/16/2007	PE	ND(0.50)	ND(0.50)	ND(0.50)	ND(0.50)	ND(0.50)	ND(0.50)	ND(0.50)	ND(0.50)	ND(0.50)	ND(5.0)
M35P031LNA	14301 Jarrettsville Pike	4/16/2007	PI	86.2	ND(0.50)	ND(0.50)	ND(0.50)	ND(0.50)	ND(0.50)	ND(0.50)	6.5	0.16 J	ND(5.0)
M35P031LNA	14301 Jarrettsville Pike	4/16/2007	PM	ND(0.50)	ND(0.50)	ND(0.50)	ND(0.50)	ND(0.50)	ND(0.50)	ND(0.50)	ND(0.50)	ND(0.50)	ND(5.0)
M35P031LNA	14301 Jarrettsville Pike	4/30/2007	PE	ND(0.50)	ND(0.50)	ND(0.50)	ND(0.50)	ND(0.50)	ND(0.50)	ND(0.50)	ND(0.50)	ND(0.50)	ND(5.0)
M35P031LNA	14301 Jarrettsville Pike	4/30/2007	PI	97.5	ND(0.50)	ND(0.50)	ND(0.50)	ND(0.50)	ND(0.50)	ND(0.50)	7.2	0.15 J	ND(5.0)
M35P031LNA	14301 Jarrettsville Pike	4/30/2007	PM	ND(0.50)	ND(0.50)	ND(0.50)	ND(0.50)	ND(0.50)	ND(0.50)	ND(0.50)	ND(0.50)	ND(0.50)	ND(5.0)
M35P031LNA	14301 Jarrettsville Pike	5/14/2007	PE	ND(0.50)	ND(0.50)	ND(0.50)	ND(0.50)	ND(0.50)	ND(0.50)	ND(0.50)	ND(0.50)	ND(0.50)	ND(5.0)
M35P031LNA	14301 Jarrettsville Pike	5/14/2007	PI	96.3	ND(0.50)	ND(0.50)	ND(0.50)	ND(0.50)	ND(0.50)	ND(0.50)	5.9	0.12 J	ND(5.0)
M35P031LNA	14301 Jarrettsville Pike	5/14/2007	PM	ND(0.50)	ND(0.50)	ND(0.50)	ND(0.50)	ND(0.50)	ND(0.50)	ND(0.50)	ND(0.50)	ND(0.50)	ND(5.0)
M35P031LNA	14301 Jarrettsville Pike	5/30/2007	PE	ND(0.50)	ND(0.50)	ND(0.50)	ND(0.50)	ND(0.50)	ND(0.50)	ND(0.50)	ND(0.50)	ND(0.50)	ND(5.0)
M35P031LNA	14301 Jarrettsville Pike	5/30/2007	PI	63.2	ND(0.50)	ND(0.50)	ND(0.50)	ND(0.50)	ND(0.50)	ND(0.50)	3.8	0.11 J	ND(5.0)
M35P031LNA	14301 Jarrettsville Pike	5/30/2007	PM	ND(0.50)	ND(0.50)	ND(0.50)	ND(0.50)	ND(0.50)	ND(0.50)	ND(0.50)	ND(0.50)	ND(0.50)	ND(5.0)
M35P031LNA	14301 Jarrettsville Pike	6/11/2007	PE	ND(0.50)	ND(0.50)	ND(0.50)	ND(0.50)	ND(0.50)	ND(0.50)	ND(0.50)	ND(0.50)	ND(0.50)	ND(5.0)
M35P031LNA	14301 Jarrettsville Pike	6/11/2007	PI	0.23 J	ND(0.50)	0.26 J	ND(0.50)	0.23 J	ND(0.50)	ND(0.50)	ND(0.50)	ND(0.50)	ND(5.0)
M35P031LNA	14301 Jarrettsville Pike	6/11/2007	PM	ND(0.50)	ND(0.50)	ND(0.50)	ND(0.50)	ND(0.50)	ND(0.50)	ND(0.50)	ND(0.50)	ND(0.50)	ND(5.0)
M35P031LNA	14301 Jarrettsville Pike	6/25/2007	PE	ND(0.50)	ND(0.50)	ND(0.50)	ND(0.50)	ND(0.50)	ND(0.50)	ND(0.50)	ND(0.50)	ND(0.50)	ND(5.0)
M35P031LNA	14301 Jarrettsville Pike	6/25/2007	PI	70.3	ND(0.50)	ND(0.50)	ND(0.50)	ND(0.50)	ND(0.50)	ND(0.50)	4.3	ND(0.50)	ND(5.0)
M35P031LNA	14301 Jarrettsville Pike	6/25/2007	PM	ND(0.50)	ND(0.50)	ND(0.50)	ND(0.50)	ND(0.50)	ND(0.50)	ND(0.50)	ND(0.50)	ND(0.50)	ND(5.0)
M35P031LNA	14301 Jarrettsville Pike	7/9/2007	PE	ND(0.50)	ND(0.50)	ND(0.50)	ND(0.50)	ND(0.50)	ND(0.50)	ND(0.50)	ND(0.50)	ND(0.50)	ND(5.0)
M35P031LNA	14301 Jarrettsville Pike	7/9/2007	PI	71.3	ND(0.50)	ND(0.50)	ND(0.50)	ND(0.50)	ND(0.50)	ND(0.50)	4.7	0.068 J	ND(5.0)
M35P031LNA	14301 Jarrettsville Pike	7/9/2007	PM	ND(0.50)	ND(0.50)	ND(0.50)	ND(0.50)	ND(0.50)	ND(0.50)	ND(0.50)	ND(0.50)	ND(0.50)	ND(5.0)
M35P031LNA	14301 Jarrettsville Pike	7/23/2007	PE	ND(0.50)	ND(0.50)	ND(0.50)	ND(0.50)	ND(0.50)	ND(0.50)	ND(0.50)	ND(0.50)	ND(0.50)	ND(5.0)



**Table 2 - Historical Private Supply Well Analytical Table**

Inactive Exxon Facility #28077  
 14258 Jarrettsville Pike  
 Phoenix, Maryland

Map/Parcel/Lot	Address	Sample Date	POET Sample Point	MTBE (µg/L)	Benzene (µg/L)	Toluene (µg/L)	Ethyl-benzene (µg/L)	Total Xylenes (µg/L)	Naphthalene (µg/L)	DIPE (µg/L)	ETBE (µg/L)	TAME (µg/L)	TBA (µg/L)
M35P031LNA	14301 Jarrettsville Pike	7/23/2007	PI	61.2	ND(0.50)	ND(0.50)	ND(0.50)	ND(0.50)	ND(0.50)	ND(0.50)	4.5	ND(0.50)	ND(5.0)
M35P031LNA	14301 Jarrettsville Pike	7/23/2007	PM	ND(0.50)	ND(0.50)	ND(0.50)	ND(0.50)	ND(0.50)	ND(0.50)	ND(0.50)	ND(0.50)	ND(0.50)	ND(5.0)
M35P031LNA	14301 Jarrettsville Pike	8/6/2007	PE	ND(0.50)	ND(0.50)	ND(0.50)	ND(0.50)	ND(0.50)	ND(0.50)	ND(0.50)	ND(0.50)	ND(0.50)	ND(5.0)
M35P031LNA	14301 Jarrettsville Pike	8/6/2007	PI	75.2	ND(0.50)	ND(0.50)	ND(0.50)	ND(0.50)	ND(0.50)	ND(0.50)	5.6	0.12 J	ND(5.0)
M35P031LNA	14301 Jarrettsville Pike	8/6/2007	PM	ND(0.50)	ND(0.50)	ND(0.50)	ND(0.50)	ND(0.50)	ND(0.50)	ND(0.50)	ND(0.50)	ND(0.50)	ND(5.0)
M35P031LNA	14301 Jarrettsville Pike	8/20/2007	PE	ND(0.50)	ND(0.50)	ND(0.50)	ND(0.50)	ND(0.50)	ND(0.50)	ND(0.50)	ND(0.50)	ND(0.50)	ND(5.0)
M35P031LNA	14301 Jarrettsville Pike	8/20/2007	PI	99.8	ND(0.50)	ND(0.50)	ND(0.50)	ND(0.50)	ND(0.50)	ND(0.50)	6.6	ND(0.50)	ND(5.0)
M35P031LNA	14301 Jarrettsville Pike	8/20/2007	PM	ND(0.50)	ND(0.50)	ND(0.50)	ND(0.50)	ND(0.50)	ND(0.50)	ND(0.50)	ND(0.50)	ND(0.50)	ND(5.0)
M35P031LNA	14301 Jarrettsville Pike	9/5/2007	PE	ND(0.50)	ND(0.50)	ND(0.50)	ND(0.50)	ND(0.50)	ND(0.50)	ND(0.50)	ND(0.50)	ND(0.50)	ND(5.0)
M35P031LNA	14301 Jarrettsville Pike	9/5/2007	PI	71.8	ND(0.50)	ND(0.50)	ND(0.50)	ND(0.50)	ND(0.50)	ND(0.50)	4.2	ND(0.50)	ND(5.0)
M35P031LNA	14301 Jarrettsville Pike	9/5/2007	PM	ND(0.50)	ND(0.50)	ND(0.50)	ND(0.50)	ND(0.50)	ND(0.50)	ND(0.50)	ND(0.50)	ND(0.50)	ND(5.0)
M35P031LNA	14301 Jarrettsville Pike	9/17/2007	PE	ND(0.50)	ND(0.50)	ND(0.50)	ND(0.50)	ND(0.50)	ND(0.50)	ND(0.50)	ND(0.50)	ND(0.50)	ND(5.0)
M35P031LNA	14301 Jarrettsville Pike	9/17/2007	PI	90	ND(0.50)	ND(0.50)	ND(0.50)	ND(0.50)	ND(0.50)	ND(0.50)	6.7	0.14 J	ND(5.0)
M35P031LNA	14301 Jarrettsville Pike	9/17/2007	PM	ND(0.50)	ND(0.50)	ND(0.50)	ND(0.50)	ND(0.50)	ND(0.50)	ND(0.50)	ND(0.50)	ND(0.50)	ND(5.0)
M35P031LNA	14301 Jarrettsville Pike	10/2/2007	PE	ND(0.50)	ND(0.50)	ND(0.50)	ND(0.50)	ND(0.50)	ND(0.50)	ND(0.50)	ND(0.50)	ND(0.50)	ND(5.0)
M35P031LNA	14301 Jarrettsville Pike	10/2/2007	PI	99.2	ND(0.50)	ND(0.50)	ND(0.50)	ND(0.50)	ND(0.50)	ND(0.50)	7.4	0.20 J	ND(5.0)
M35P031LNA	14301 Jarrettsville Pike	10/2/2007	PM	ND(0.50)	ND(0.50)	ND(0.50)	ND(0.50)	ND(0.50)	ND(0.50)	ND(0.50)	ND(0.50)	ND(0.50)	ND(5.0)
M35P031LNA	14301 Jarrettsville Pike	10/15/2007	PE	ND(0.50)	ND(0.50)	ND(0.50)	ND(0.50)	ND(0.50)	ND(0.50)	ND(0.50)	ND(0.50)	ND(0.50)	ND(5.0)
M35P031LNA	14301 Jarrettsville Pike	10/15/2007	PI	93.3	ND(0.50)	ND(0.50)	ND(0.50)	ND(0.50)	ND(0.50)	ND(0.50)	6.8	ND(0.50)	ND(5.0)
M35P031LNA	14301 Jarrettsville Pike	10/15/2007	PM	ND(0.50)	ND(0.50)	ND(0.50)	ND(0.50)	ND(0.50)	ND(0.50)	ND(0.50)	ND(0.50)	ND(0.50)	ND(5.0)
M35P031LNA	14301 Jarrettsville Pike	10/29/2007	PE	ND(0.50)	ND(0.50)	ND(0.50)	ND(0.50)	ND(0.50)	ND(0.50)	ND(0.50)	ND(0.50)	ND(0.50)	ND(5.0)
M35P031LNA	14301 Jarrettsville Pike	10/29/2007	PI	78.9	ND(0.50)	ND(0.50)	ND(0.50)	ND(0.50)	ND(0.50)	ND(0.50)	5.7	0.15 J	ND(5.0)
M35P031LNA	14301 Jarrettsville Pike	10/29/2007	PM	ND(0.50)	ND(0.50)	ND(0.50)	ND(0.50)	ND(0.50)	ND(0.50)	ND(0.50)	ND(0.50)	ND(0.50)	ND(5.0)
M35P031LNA	14301 Jarrettsville Pike	11/13/2007	PE	ND(0.50)	ND(0.50)	ND(0.50)	ND(0.50)	ND(0.50)	ND(0.50)	ND(0.50)	ND(0.50)	ND(0.50)	ND(5.0)
M35P031LNA	14301 Jarrettsville Pike	11/13/2007	PI	102.0	ND(0.50)	ND(0.50)	ND(0.50)	ND(0.50)	ND(0.50)	ND(0.50)	7.5	0.19 J	ND(5.0)
M35P031LNA	14301 Jarrettsville Pike	11/13/2007	PM	ND(0.50)	ND(0.50)	ND(0.50)	ND(0.50)	ND(0.50)	ND(0.50)	ND(0.50)	ND(0.50)	ND(0.50)	ND(5.0)
M35P031LNA	14301 Jarrettsville Pike	11/26/2007	PE	ND(0.50)	ND(0.50)	ND(0.50)	ND(0.50)	ND(0.50)	ND(0.50)	ND(0.50)	ND(0.50)	ND(0.50)	ND(5.0)
M35P031LNA	14301 Jarrettsville Pike	11/26/2007	PI	73.9	ND(0.50)	ND(0.50)	ND(0.50)	ND(0.50)	ND(0.50)	ND(0.50)	5.9	0.16 J	ND(5.0)
M35P031LNA	14301 Jarrettsville Pike	11/26/2007	PM	ND(0.50)	ND(0.50)	ND(0.50)	ND(0.50)	ND(0.50)	ND(0.50)	ND(0.50)	ND(0.50)	ND(0.50)	ND(5.0)
M35P031LNA	14301 Jarrettsville Pike	12/10/2007	PE	ND(0.50)	ND(0.50)	ND(0.50)	ND(0.50)	ND(0.50)	ND(0.50)	ND(0.50)	ND(0.50)	ND(0.50)	ND(5.0)

**Table 2 - Historical Private Supply Well Analytical Table**

Inactive Exxon Facility #28077  
 14258 Jarrettsville Pike  
 Phoenix, Maryland

Map/Parcel/Lot	Address	Sample Date	POET Sample Point	MTBE (µg/L)	Benzene (µg/L)	Toluene (µg/L)	Ethyl-benzene (µg/L)	Total Xylenes (µg/L)	Naphthalene (µg/L)	DIPE (µg/L)	ETBE (µg/L)	TAME (µg/L)	TBA (µg/L)
M35P031LNA	14301 Jarrettsville Pike	12/10/2007	PI	92.6	ND(0.50)	ND(0.50)	ND(0.50)	ND(0.50)	ND(0.50)	ND(0.50)	5.8	0.18 J	ND(5.0)
M35P031LNA	14301 Jarrettsville Pike	12/10/2007	PM	ND(0.50)	ND(0.50)	ND(0.50)	ND(0.50)	ND(0.50)	ND(0.50)	ND(0.50)	ND(0.50)	ND(0.50)	ND(5.0)
M35P031LNA	14301 Jarrettsville Pike	1/7/2008	PE	ND(0.50)	ND(0.50)	ND(0.50)	ND(0.50)	ND(0.50)	ND(0.50)	ND(0.50)	ND(0.50)	ND(0.50)	ND(5.0)
M35P031LNA	14301 Jarrettsville Pike	1/7/2008	PI	102.0	ND(0.50)	ND(0.50)	ND(0.50)	ND(0.50)	ND(0.50)	ND(0.50)	4.9	0.17 J	ND(5.0)
M35P031LNA	14301 Jarrettsville Pike	1/7/2008	PM	ND(0.50)	ND(0.50)	ND(0.50)	ND(0.50)	ND(0.50)	ND(0.50)	ND(0.50)	ND(0.50)	ND(0.50)	ND(5.0)
M35P031LNA	14301 Jarrettsville Pike	2/4/2008	PE	ND(0.50)	ND(0.50)	ND(0.50)	ND(0.50)	ND(0.50)	ND(0.50)	ND(0.50)	ND(0.50)	ND(0.50)	ND(5.0)
M35P031LNA	14301 Jarrettsville Pike	2/4/2008	PI	165	ND(0.50)	ND(0.50)	ND(0.50)	ND(0.50)	ND(0.50)	ND(0.50)	29.4	0.87	ND(5.0)
M35P031LNA	14301 Jarrettsville Pike	2/4/2008	PM	ND(0.50)	ND(0.50)	ND(0.50)	ND(0.50)	ND(0.50)	ND(0.50)	ND(0.50)	ND(0.50)	ND(0.50)	ND(5.0)
M35P031LNA	14301 Jarrettsville Pike	3/3/2008	PE	ND(0.50)	ND(0.50)	ND(0.50)	ND(0.50)	ND(0.50)	ND(0.50)	ND(0.50)	ND(0.50)	ND(0.50)	ND(5.0)
M35P031LNA	14301 Jarrettsville Pike	3/3/2008	PI	218 a	ND(0.50)	ND(0.50)	ND(0.50)	ND(0.50)	ND(0.50)	ND(0.50)	37.8	1.1	ND(5.0)
M35P031LNA	14301 Jarrettsville Pike	3/3/2008	PM	ND(0.50)	ND(0.50)	ND(0.50)	ND(0.50)	ND(0.50)	ND(0.50)	ND(0.50)	ND(0.50)	ND(0.50)	ND(5.0)
M35P031LNA	14301 Jarrettsville Pike	4/7/2008	PE	ND(0.50)	ND(0.50)	ND(0.50)	ND(0.50)	ND(0.50)	ND(0.50)	ND(0.50)	ND(0.50)	ND(0.50)	ND(5.0)
M35P031LNA	14301 Jarrettsville Pike	4/7/2008	PI	212	ND(0.50)	ND(0.50)	ND(0.50)	ND(0.50)	ND(0.50)	ND(0.50)	38.8	1.2	ND(5.0)
M35P031LNA	14301 Jarrettsville Pike	4/7/2008	PM	ND(0.50)	ND(0.50)	ND(0.50)	ND(0.50)	ND(0.50)	ND(0.50)	ND(0.50)	ND(0.50)	ND(0.50)	ND(5.0)
M35P031LNA	14301 Jarrettsville Pike	5/5/2008	PE	ND(0.50)	ND(0.50)	ND(0.50)	ND(0.50)	ND(0.50)	ND(0.50)	ND(0.50)	ND(0.50)	ND(0.50)	ND(5.0)
M35P031LNA	14301 Jarrettsville Pike	5/5/2008	PI	133.0	ND(0.50)	ND(0.50)	ND(0.50)	ND(0.50)	ND(0.50)	ND(0.50)	14.9	0.49 J	ND(5.0)
M35P031LNA	14301 Jarrettsville Pike	5/5/2008	PM	ND(0.50)	ND(0.50)	ND(0.50)	ND(0.50)	ND(0.50)	ND(0.50)	ND(0.50)	ND(0.50)	ND(0.50)	ND(5.0)
M35P031LNA	14301 Jarrettsville Pike	6/2/2008	PE	ND(0.50)	ND(0.50)	ND(0.50)	ND(0.50)	ND(0.50)	ND(0.50)	ND(0.50)	ND(0.50)	ND(0.50)	ND(5.0)
M35P031LNA	14301 Jarrettsville Pike	6/2/2008	PI	91.2	ND(0.50)	ND(0.50)	ND(0.50)	ND(0.50)	ND(0.50)	ND(0.50)	4.3	0.18 J	ND(5.0)
M35P031LNA	14301 Jarrettsville Pike	6/2/2008	PM	ND(0.50)	ND(0.50)	ND(0.50)	ND(0.50)	ND(0.50)	ND(0.50)	ND(0.50)	ND(0.50)	ND(0.50)	ND(5.0)
M35P031LNA	14301 Jarrettsville Pike	7/7/2008	PE	ND(0.50)	ND(0.50)	ND(0.50)	ND(0.50)	ND(0.50)	ND(0.50)	ND(0.50)	ND(0.50)	ND(0.50)	ND(5.0)
M35P031LNA	14301 Jarrettsville Pike	7/7/2008	PI	67.6	ND(0.50)	ND(0.50)	ND(0.50)	ND(0.50)	ND(0.50)	ND(0.50)	1.4	ND(0.50)	ND(5.0)
M35P031LNA	14301 Jarrettsville Pike	7/7/2008	PM	ND(0.50)	ND(0.50)	ND(0.50)	ND(0.50)	ND(0.50)	ND(0.50)	ND(0.50)	ND(0.50)	ND(0.50)	ND(5.0)
M35P031LNA	14301 Jarrettsville Pike	8/4/2008	PE	ND(0.50)	ND(0.50)	ND(0.50)	ND(0.50)	ND(0.50)	ND(0.50)	ND(0.50)	ND(0.50)	ND(0.50)	ND(5.0)
M35P031LNA	14301 Jarrettsville Pike	8/4/2008	PI	86.1	ND(0.50)	ND(0.50)	ND(0.50)	ND(0.50)	ND(0.50)	ND(0.50)	1.7	ND(0.50)	ND(5.0)
M35P031LNA	14301 Jarrettsville Pike	8/4/2008	PM	ND(0.50)	ND(0.50)	ND(0.50)	ND(0.50)	ND(0.50)	ND(0.50)	ND(0.50)	ND(0.50)	ND(0.50)	ND(5.0)
M35P031LNA	14301 Jarrettsville Pike	9/8/2008	PE	ND(0.50)	ND(0.50)	ND(0.50)	ND(0.50)	ND(0.50)	ND(0.50)	ND(0.50)	ND(0.50)	ND(0.50)	ND(5.0)
M35P031LNA	14301 Jarrettsville Pike	9/8/2008	PI	52.6	ND(0.50)	ND(0.50)	ND(0.50)	ND(0.50)	ND(0.50)	ND(0.50)	0.58	ND(0.50)	ND(5.0)
M35P031LNA	14301 Jarrettsville Pike	9/8/2008	PM	ND(0.50)	ND(0.50)	ND(0.50)	ND(0.50)	ND(0.50)	ND(0.50)	ND(0.50)	ND(0.50)	ND(0.50)	ND(5.0)
M35P031LNA	14301 Jarrettsville Pike	10/6/2008	PE	ND(0.50)	ND(0.50)	ND(0.50)	ND(0.50)	ND(0.50)	ND(0.50)	ND(0.50)	ND(0.50)	ND(0.50)	ND(5.0)

**Table 2 - Historical Private Supply Well Analytical Table**

Inactive Exxon Facility #28077  
 14258 Jarrettsville Pike  
 Phoenix, Maryland

Map/Parcel/Lot	Address	Sample Date	POET Sample Point	MTBE (µg/L)	Benzene (µg/L)	Toluene (µg/L)	Ethyl-benzene (µg/L)	Total Xylenes (µg/L)	Naphthalene (µg/L)	DIPE (µg/L)	ETBE (µg/L)	TAME (µg/L)	TBA (µg/L)
M35P031LNA	14301 Jarrettsville Pike	10/6/2008	PI	54.1	ND(0.50)	ND(0.50)	ND(0.50)	ND(0.50)	ND(0.50)	ND(0.50)	0.89	ND(0.50)	ND(5.0)
M35P031LNA	14301 Jarrettsville Pike	10/6/2008	PM	ND(0.50)	ND(0.50)	ND(0.50)	ND(0.50)	ND(0.50)	ND(0.50)	ND(0.50)	ND(0.50)	ND(0.50)	ND(5.0)
M35P031LNA	14301 Jarrettsville Pike	11/3/2008	PE	ND(0.50)	ND(0.50)	ND(0.50)	ND(0.50)	ND(0.50)	ND(0.50)	ND(0.50)	ND(0.50)	ND(0.50)	ND(5.0)
M35P031LNA	14301 Jarrettsville Pike	11/3/2008	PI	48.7	ND(0.50)	ND(0.50)	ND(0.50)	ND(0.50)	ND(0.50)	ND(0.50)	0.57	ND(0.50)	ND(5.0)
M35P031LNA	14301 Jarrettsville Pike	11/3/2008	PM	ND(0.50)	ND(0.50)	ND(0.50)	ND(0.50)	ND(0.50)	ND(0.50)	ND(0.50)	ND(0.50)	ND(0.50)	ND(5.0)
M35P031LNA	14301 Jarrettsville Pike	12/1/2008	PE	ND(0.50)	ND(0.50)	ND(0.50)	ND(0.50)	ND(0.50)	ND(0.50)	ND(0.50)	ND(0.50)	ND(0.50)	ND(5.0)
M35P031LNA	14301 Jarrettsville Pike	12/1/2008	PI	21.1	ND(0.50)	ND(0.50)	ND(0.50)	ND(0.50)	ND(0.50)	ND(0.50)	ND(0.50)	ND(0.50)	ND(5.0)
M35P031LNA	14301 Jarrettsville Pike	12/1/2008	PM	ND(0.50)	ND(0.50)	ND(0.50)	ND(0.50)	ND(0.50)	ND(0.50)	ND(0.50)	ND(0.50)	ND(0.50)	ND(5.0)
M35P031LNA	14301 Jarrettsville Pike	1/5/2009	PE	ND(0.50)	ND(0.50)	ND(0.50)	ND(0.50)	ND(0.50)	ND(0.50)	ND(0.50)	ND(0.50)	ND(0.50)	ND(5.0)
M35P031LNA	14301 Jarrettsville Pike	1/5/2009	PI	21.1	ND(0.50)	ND(0.50)	ND(0.50)	ND(0.50)	ND(0.50)	ND(0.50)	ND(0.50)	ND(0.50)	ND(5.0)
M35P031LNA	14301 Jarrettsville Pike	1/5/2009	PM	ND(0.50)	ND(0.50)	ND(0.50)	ND(0.50)	ND(0.50)	ND(0.50)	ND(0.50)	ND(0.50)	ND(0.50)	ND(5.0)
M35P031LNA	14301 Jarrettsville Pike	2/2/2009	PE	ND(0.50)	ND(0.50)	ND(0.50)	ND(0.50)	ND(0.50)	ND(0.50)	ND(0.50)	ND(0.50)	ND(0.50)	ND(5.0)
M35P031LNA	14301 Jarrettsville Pike	2/2/2009	PI	40.7	ND(0.50)	ND(0.50)	ND(0.50)	ND(0.50)	ND(0.50)	ND(0.50)	0.54	ND(0.50)	ND(5.0)
M35P031LNA	14301 Jarrettsville Pike	2/2/2009	PM	ND(0.50)	ND(0.50)	ND(0.50)	ND(0.50)	ND(0.50)	ND(0.50)	ND(0.50)	ND(0.50)	ND(0.50)	ND(5.0)
M35P031LNA	14301 Jarrettsville Pike	2/10/2009	PE	ND(0.50)	ND(0.50)	ND(0.50)	ND(0.50)	ND(0.50)	ND(0.50)	ND(0.50)	ND(0.50)	ND(0.50)	ND(5.0)
M35P031LNA	14301 Jarrettsville Pike	2/10/2009	PI	36.9	ND(0.50)	ND(0.50)	ND(0.50)	ND(0.50)	ND(0.50)	ND(0.50)	0.78	ND(0.50)	ND(5.0)
M35P031LNA	14301 Jarrettsville Pike	2/10/2009	PM	ND(0.50)	ND(0.50)	ND(0.50)	ND(0.50)	ND(0.50)	ND(0.50)	ND(0.50)	ND(0.50)	ND(0.50)	ND(5.0)
M35P031LNA	14301 Jarrettsville Pike	3/4/2009	PE	ND(0.50)	ND(0.50)	ND(0.50)	ND(0.50)	ND(0.50)	ND(0.50)	ND(0.50)	ND(0.50)	ND(0.50)	ND(5.0)
M35P031LNA	14301 Jarrettsville Pike	3/4/2009	PI	37.5	ND(0.50)	ND(0.50)	ND(0.50)	ND(0.50)	ND(0.50)	ND(0.50)	0.82	ND(0.50)	ND(5.0)
M35P031LNA	14301 Jarrettsville Pike	3/4/2009	PM	ND(0.50)	ND(0.50)	ND(0.50)	ND(0.50)	ND(0.50)	ND(0.50)	ND(0.50)	ND(0.50)	ND(0.50)	ND(5.0)
M35P031LNA	14301 Jarrettsville Pike	4/6/2009	PE	ND(0.50)	ND(0.50)	ND(0.50)	ND(0.50)	ND(0.50)	ND(0.50)	ND(0.50)	ND(0.50)	ND(0.50)	ND(5.0)
M35P031LNA	14301 Jarrettsville Pike	4/6/2009	PI	39.3	ND(0.50)	ND(0.50)	ND(0.50)	ND(0.50)	ND(0.50)	ND(0.50)	0.90	ND(0.50)	6.2
M35P031LNA	14301 Jarrettsville Pike	4/6/2009	PM	ND(0.50)	ND(0.50)	0.079 J	ND(0.50)	ND(0.50)	ND(0.50)	ND(0.50)	ND(0.50)	ND(0.50)	ND(5.0)
M35P031LNA	14301 Jarrettsville Pike	5/4/2009	PE	ND(0.50)	ND(0.50)	ND(0.50)	ND(0.50)	ND(0.50)	ND(0.50)	ND(0.50)	ND(0.50)	ND(0.50)	ND(5.0)
M35P031LNA	14301 Jarrettsville Pike	5/4/2009	PI	38.8	ND(0.50)	ND(0.50)	ND(0.50)	ND(0.50)	ND(0.50)	ND(0.50)	2.2	0.14 J	ND(5.0)
M35P031LNA	14301 Jarrettsville Pike	5/4/2009	PM	ND(0.50)	ND(0.50)	ND(0.50)	ND(0.50)	ND(0.50)	ND(0.50)	ND(0.50)	ND(0.50)	ND(0.50)	ND(5.0)
M35P031LNA	14301 Jarrettsville Pike	6/1/2009	PE	ND(0.50)	ND(0.50)	ND(0.50)	ND(0.50)	ND(0.50)	ND(0.50)	ND(0.50)	ND(0.50)	ND(0.50)	ND(5.0)
M35P031LNA	14301 Jarrettsville Pike	6/1/2009	PI	32.6	ND(0.50)	ND(0.50)	ND(0.50)	ND(0.50)	ND(0.50)	ND(0.50)	5.2	0.22 J	5.8
M35P031LNA	14301 Jarrettsville Pike	6/1/2009	PM	ND(0.50)	ND(0.50)	ND(0.50)	ND(0.50)	ND(0.50)	ND(0.50)	ND(0.50)	ND(0.50)	ND(0.50)	ND(5.0)
M35P031LNA	14301 Jarrettsville Pike	7/6/2009	PE	ND(0.50)	ND(0.50)	ND(0.50)	ND(0.50)	ND(0.50)	ND(0.50)	ND(0.50)	ND(0.50)	ND(0.50)	ND(5.0)

**Table 2 - Historical Private Supply Well Analytical Table**

Inactive Exxon Facility #28077  
 14258 Jarrettsville Pike  
 Phoenix, Maryland

Map/Parcel/Lot	Address	Sample Date	POET Sample Point	MTBE (µg/L)	Benzene (µg/L)	Toluene (µg/L)	Ethyl-benzene (µg/L)	Total Xylenes (µg/L)	Naphthalene (µg/L)	DIPE (µg/L)	ETBE (µg/L)	TAME (µg/L)	TBA (µg/L)
M35P031LNA	14301 Jarrettsville Pike	7/6/2009	PI	8.2	ND(0.50)	ND(0.50)	ND(0.50)	ND(0.50)	ND(0.50)	ND(0.50)	0.16 J	ND(0.50)	ND(5.0)
M35P031LNA	14301 Jarrettsville Pike	7/6/2009	PM	ND(0.50)	ND(0.50)	ND(0.50)	ND(0.50)	ND(0.50)	ND(0.50)	ND(0.50)	ND(0.50)	ND(0.50)	ND(5.0)
M35P031LNA	14301 Jarrettsville Pike	8/3/2009	PE	ND(0.50)	ND(0.50)	ND(0.50)	ND(0.50)	ND(0.50)	ND(0.50)	ND(0.50)	ND(0.50)	ND(0.50)	ND(5.0)
M35P031LNA	14301 Jarrettsville Pike	8/3/2009	PI	8.8	ND(0.50)	ND(0.50)	ND(0.50)	ND(0.50)	ND(0.50)	ND(0.50)	ND(0.50)	ND(0.50)	ND(5.0)
M35P031LNA	14301 Jarrettsville Pike	8/3/2009	PM	ND(0.50)	ND(0.50)	ND(0.50)	ND(0.50)	ND(0.50)	ND(0.50)	ND(0.50)	ND(0.50)	ND(0.50)	ND(5.0)
M35P031LNA	14301 Jarrettsville Pike	8/31/2009	PE	ND(0.50)	ND(0.50)	ND(0.50)	ND(0.50)	ND(0.50)	ND(0.50)	ND(0.50)	ND(0.50)	ND(0.50)	ND(5.0)
M35P031LNA	14301 Jarrettsville Pike	8/31/2009	PI	24.0	ND(0.50)	ND(0.50)	ND(0.50)	ND(0.50)	ND(0.50)	ND(0.50)	ND(0.50)	ND(0.50)	ND(5.0)
M35P031LNA	14301 Jarrettsville Pike	8/31/2009	PM	ND(0.50)	ND(0.50)	ND(0.50)	ND(0.50)	ND(0.50)	ND(0.50)	ND(0.50)	ND(0.50)	ND(0.50)	ND(5.0)
M35P031LNA	14301 Jarrettsville Pike	10/5/2009	PE	ND(0.50)	ND(0.50)	ND(0.50)	ND(0.50)	ND(0.50)	ND(0.50)	ND(0.50)	ND(0.50)	ND(0.50)	ND(5.0)
M35P031LNA	14301 Jarrettsville Pike	10/5/2009	PI	31.8	ND(0.50)	ND(0.50)	ND(0.50)	ND(0.50)	ND(0.50)	ND(0.50)	0.13 J	ND(0.50)	ND(5.0)
M35P031LNA	14301 Jarrettsville Pike	10/5/2009	PM	ND(0.50)	ND(0.50)	ND(0.50)	ND(0.50)	ND(0.50)	ND(0.50)	ND(0.50)	ND(0.50)	ND(0.50)	ND(5.0)
M35P031LNA	14301 Jarrettsville Pike	11/2/2009	PE	ND(0.50)	ND(0.50)	ND(0.50)	ND(0.50)	ND(0.50)	ND(0.50)	ND(0.50)	ND(0.50)	ND(0.50)	ND(5.0)
M35P031LNA	14301 Jarrettsville Pike	11/2/2009	PI	18.9	ND(0.50)	ND(0.50)	ND(0.50)	ND(0.50)	ND(0.50)	ND(0.50)	ND(0.50)	ND(0.50)	ND(5.0)
M35P031LNA	14301 Jarrettsville Pike	11/2/2009	PM	ND(0.50)	ND(0.50)	ND(0.50)	ND(0.50)	ND(0.50)	ND(0.50)	ND(0.50)	ND(0.50)	ND(0.50)	ND(5.0)
M35P031LNA	14301 Jarrettsville Pike	12/7/2009	PE	ND(0.50)	ND(0.50)	ND(0.50)	ND(0.50)	ND(0.50)	ND(0.50)	ND(0.50)	ND(0.50)	ND(0.50)	ND(5.0)
M35P031LNA	14301 Jarrettsville Pike	12/7/2009	PI	13.4	ND(0.50)	ND(0.50)	ND(0.50)	ND(0.50)	ND(0.50)	ND(0.50)	ND(0.50)	ND(0.50)	ND(5.0)
M35P031LNA	14301 Jarrettsville Pike	12/7/2009	PM	ND(0.50)	ND(0.50)	ND(0.50)	ND(0.50)	ND(0.50)	ND(0.50)	ND(0.50)	ND(0.50)	ND(0.50)	ND(5.0)
M35P031LNA	14301 Jarrettsville Pike	1/4/2010	PE	ND(0.50)	ND(0.50)	ND(0.50)	ND(0.50)	ND(0.50)	ND(0.50)	ND(0.50)	ND(0.50)	ND(0.50)	ND(5.0)
M35P031LNA	14301 Jarrettsville Pike	1/4/2010	PI	11.2	ND(0.50)	ND(0.50)	ND(0.50)	ND(0.50)	ND(0.50)	ND(0.50)	ND(0.50)	ND(0.50)	ND(5.0)
M35P031LNA	14301 Jarrettsville Pike	1/4/2010	PM	ND(0.50)	ND(0.50)	ND(0.50)	ND(0.50)	ND(0.50)	ND(0.50)	ND(0.50)	ND(0.50)	ND(0.50)	ND(5.0)
M35P031LNA	14301 Jarrettsville Pike	2/1/2010	PE	ND(0.50)	ND(0.50)	ND(0.50)	ND(0.50)	ND(0.50)	ND(0.50)	ND(0.50)	ND(0.50)	ND(0.50)	ND(5.0)
M35P031LNA	14301 Jarrettsville Pike	2/1/2010	PI	21.5	ND(0.50)	ND(0.50)	ND(0.50)	ND(0.50)	ND(0.50)	ND(0.50)	ND(0.50)	ND(0.50)	ND(5.0)
M35P031LNA	14301 Jarrettsville Pike	2/1/2010	PM	ND(0.50)	ND(0.50)	ND(0.50)	ND(0.50)	ND(0.50)	ND(0.50)	ND(0.50)	ND(0.50)	ND(0.50)	ND(5.0)
M35P031LNA	14301 Jarrettsville Pike	3/1/2010	PE	ND(0.50)	ND(0.50)	ND(0.50)	ND(0.50)	ND(0.50)	ND(0.50)	ND(0.50)	ND(0.50)	ND(0.50)	ND(5.0)
M35P031LNA	14301 Jarrettsville Pike	3/1/2010	PI	17	ND(0.50)	ND(0.50)	ND(0.50)	ND(0.50)	ND(0.50)	ND(0.50)	0.16 J	ND(0.50)	ND(5.0)
M35P031LNA	14301 Jarrettsville Pike	3/1/2010	PM	ND(0.50)	ND(0.50)	ND(0.50)	ND(0.50)	ND(0.50)	ND(0.50)	ND(0.50)	ND(0.50)	ND(0.50)	ND(5.0)
M35P031LNA	14301 Jarrettsville Pike	4/5/2010	PE	ND(0.50)	ND(0.50)	ND(0.50)	ND(0.50)	ND(0.50)	ND(0.50)	ND(0.50)	ND(0.50)	ND(0.50)	ND(5.0)
M35P031LNA	14301 Jarrettsville Pike	4/5/2010	PI	14.7	ND(0.50)	ND(0.50)	ND(0.50)	ND(0.50)	ND(0.50)	ND(0.50)	0.098 J	ND(0.50)	ND(5.0)
M35P031LNA	14301 Jarrettsville Pike	4/5/2010	PM	ND(0.50)	ND(0.50)	ND(0.50)	ND(0.50)	ND(0.50)	ND(0.50)	ND(0.50)	ND(0.50)	ND(0.50)	ND(5.0)
M35P031LNA	14301 Jarrettsville Pike	5/3/2010	PE	ND(0.50)	ND(0.50)	ND(0.50)	ND(0.50)	ND(0.50)	ND(0.50)	ND(0.50)	ND(0.50)	ND(0.50)	ND(5.0)

**Table 2 - Historical Private Supply Well Analytical Table**

Inactive Exxon Facility #28077  
 14258 Jarrettsville Pike  
 Phoenix, Maryland

Map/Parcel/Lot	Address	Sample Date	POET Sample Point	MTBE (µg/L)	Benzene (µg/L)	Toluene (µg/L)	Ethyl-benzene (µg/L)	Total Xylenes (µg/L)	Naphthalene (µg/L)	DIPE (µg/L)	ETBE (µg/L)	TAME (µg/L)	TBA (µg/L)
M35P031LNA	14301 Jarrettsville Pike	5/3/2010	PI	8.5	ND(0.50)	ND(0.50)	ND(0.50)	ND(0.50)	ND(0.50)	ND(0.50)	ND(0.50)	ND(0.50)	ND(5.0)
M35P031LNA	14301 Jarrettsville Pike	5/3/2010	PM	ND(0.50)	ND(0.50)	ND(0.50)	ND(0.50)	ND(0.50)	ND(0.50)	ND(0.50)	ND(0.50)	ND(0.50)	ND(5.0)
M35P031LNA	14301 Jarrettsville Pike	6/7/2010	PE	ND(0.50)	ND(0.50)	ND(0.50)	ND(0.50)	ND(0.50)	ND(0.50)	ND(0.50)	ND(0.50)	ND(0.50)	ND(5.0)
M35P031LNA	14301 Jarrettsville Pike	6/7/2010	PI	11.6	ND(0.50)	ND(0.50)	ND(0.50)	ND(0.50)	ND(0.50)	ND(0.50)	0.070 J	ND(0.50)	ND(5.0)
M35P031LNA	14301 Jarrettsville Pike	6/7/2010	PM	ND(0.50)	ND(0.50)	ND(0.50)	ND(0.50)	ND(0.50)	ND(0.50)	ND(0.50)	ND(0.50)	ND(0.50)	ND(5.0)
M35P031LNA	14301 Jarrettsville Pike	7/12/2010	PE	ND(0.50)	ND(0.50)	ND(0.50)	ND(0.50)	ND(0.50)	ND(0.50)	ND(0.50)	ND(0.50)	ND(0.50)	ND(5.0)
M35P031LNA	14301 Jarrettsville Pike	7/12/2010	PI	14.3	ND(0.50)	ND(0.50)	ND(0.50)	ND(0.50)	ND(0.50)	ND(0.50)	0.070 J	ND(0.50)	ND(5.0)
M35P031LNA	14301 Jarrettsville Pike	7/12/2010	PM	ND(0.50)	ND(0.50)	ND(0.50)	ND(0.50)	ND(0.50)	ND(0.50)	ND(0.50)	ND(0.50)	ND(0.50)	ND(5.0)
M35P031LNA	14301 Jarrettsville Pike	8/2/2010	PE	ND(0.50)	ND(0.50)	ND(0.50)	ND(0.50)	ND(0.50)	ND(0.50)	ND(0.50)	ND(0.50)	ND(0.50)	ND(5.0)
M35P031LNA	14301 Jarrettsville Pike	8/2/2010	PI	13.4	ND(0.50)	ND(0.50)	ND(0.50)	ND(0.50)	ND(0.50)	ND(0.50)	0.065 J	ND(0.50)	ND(5.0)
M35P031LNA	14301 Jarrettsville Pike	8/2/2010	PM	ND(0.50)	ND(0.50)	ND(0.50)	ND(0.50)	ND(0.50)	ND(0.50)	ND(0.50)	ND(0.50)	ND(0.50)	ND(5.0)
M35P031LNA	14301 Jarrettsville Pike	9/13/2010	PE	ND(0.50)	ND(0.50)	ND(0.50)	ND(0.50)	ND(0.50)	ND(0.50)	ND(0.50)	ND(0.50)	ND(0.50)	ND(5.0)
M35P031LNA	14301 Jarrettsville Pike	9/13/2010	PI	27.5	ND(0.50)	ND(0.50)	ND(0.50)	ND(0.50)	ND(0.50)	ND(0.50)	0.62	ND(0.50)	ND(5.0)
M35P031LNA	14301 Jarrettsville Pike	9/13/2010	PM	ND(0.50)	ND(0.50)	ND(0.50)	ND(0.50)	ND(0.50)	ND(0.50)	ND(0.50)	ND(0.50)	ND(0.50)	ND(5.0)
M35P031LNA	14301 Jarrettsville Pike	10/4/2010	PE	ND(0.50)	ND(0.50)	ND(0.50)	ND(0.50)	ND(0.50)	ND(0.50)	ND(0.50)	ND(0.50)	ND(0.50)	ND(5.0)
M35P031LNA	14301 Jarrettsville Pike	10/4/2010	PI	19.6	ND(0.50)	ND(0.50)	ND(0.50)	ND(0.50)	ND(0.50)	ND(0.50)	0.29 J	ND(0.50)	ND(5.0)
M35P031LNA	14301 Jarrettsville Pike	10/4/2010	PM	ND(0.50)	ND(0.50)	ND(0.50)	ND(0.50)	ND(0.50)	ND(0.50)	ND(0.50)	ND(0.50)	ND(0.50)	ND(5.0)
M35P031LNA	14301 Jarrettsville Pike	11/1/2010	PE	ND(0.50)	ND(0.50)	ND(0.50)	ND(0.50)	ND(0.50)	ND(0.50)	ND(0.50)	ND(0.50)	ND(0.50)	ND(5.0)
M35P031LNA	14301 Jarrettsville Pike	11/1/2010	PI	16.5	ND(0.50)	ND(0.50)	ND(0.50)	ND(0.50)	ND(0.50)	ND(0.50)	0.13 J	ND(0.50)	ND(5.0)
M35P031LNA	14301 Jarrettsville Pike	11/1/2010	PM	ND(0.50)	ND(0.50)	ND(0.50)	ND(0.50)	ND(0.50)	ND(0.50)	ND(0.50)	ND(0.50)	ND(0.50)	ND(5.0)
M35P031LNA	14301 Jarrettsville Pike	12/6/2010	PE	ND(0.50)	ND(0.50)	ND(0.50)	ND(0.50)	ND(0.50)	ND(0.50)	ND(0.50)	ND(0.50)	ND(0.50)	ND(5.0)
M35P031LNA	14301 Jarrettsville Pike	12/6/2010	PI	17	ND(0.50)	ND(0.50)	ND(0.50)	ND(0.50)	ND(0.50)	ND(0.50)	0.10 J	ND(0.50)	ND(5.0)
M35P031LNA	14301 Jarrettsville Pike	12/6/2010	PM	ND(0.50)	ND(0.50)	ND(0.50)	ND(0.50)	ND(0.50)	ND(0.50)	ND(0.50)	ND(0.50)	ND(0.50)	ND(5.0)
M35P031LNA	14301 Jarrettsville Pike	1/3/2011	PE	ND(0.50)	ND(0.50)	ND(0.50)	ND(0.50)	ND(0.50)	ND(0.50)	ND(0.50)	ND(0.50)	ND(0.50)	ND(5.0)
M35P031LNA	14301 Jarrettsville Pike	1/3/2011	PI	16.1	ND(0.50)	ND(0.50)	ND(0.50)	ND(0.50)	ND(0.50)	ND(0.50)	0.094 J	ND(0.50)	ND(5.0)
M35P031LNA	14301 Jarrettsville Pike	1/3/2011	PM	ND(0.50)	ND(0.50)	ND(0.50)	ND(0.50)	ND(0.50)	ND(0.50)	ND(0.50)	ND(0.50)	ND(0.50)	ND(5.0)
M35P031LNA	14301 Jarrettsville Pike	2/7/2011	PE	ND(0.50)	ND(0.50)	ND(0.50)	ND(0.50)	ND(0.50)	ND(0.50)	ND(0.50)	ND(0.50)	ND(0.50)	ND(5.0)
M35P031LNA	14301 Jarrettsville Pike	2/7/2011	PI	16.9	ND(0.50)	ND(0.50)	ND(0.50)	ND(0.50)	ND(0.50)	ND(0.50)	0.13 J	ND(0.50)	ND(5.0)
M35P031LNA	14301 Jarrettsville Pike	2/7/2011	PM	ND(0.50)	ND(0.50)	ND(0.50)	ND(0.50)	ND(0.50)	ND(0.50)	ND(0.50)	ND(0.50)	ND(0.50)	ND(5.0)
M35P031LNA	14301 Jarrettsville Pike	3/7/2011	PE	ND(0.50)	ND(0.50)	ND(0.50)	ND(0.50)	ND(0.50)	ND(0.50)	ND(0.50)	ND(0.50)	ND(0.50)	ND(5.0)

**Table 2 - Historical Private Supply Well Analytical Table**

Inactive Exxon Facility #28077  
 14258 Jarrettsville Pike  
 Phoenix, Maryland

Map/Parcel/Lot	Address	Sample Date	POET Sample Point	MTBE (µg/L)	Benzene (µg/L)	Toluene (µg/L)	Ethyl-benzene (µg/L)	Total Xylenes (µg/L)	Naphthalene (µg/L)	DIPE (µg/L)	ETBE (µg/L)	TAME (µg/L)	TBA (µg/L)
M35P031LNA	14301 Jarrettsville Pike	3/7/2011	PI	17.9	ND(0.50)	ND(0.50)	ND(0.50)	ND(0.50)	ND(0.50)	ND(0.50)	0.12 J	ND(0.50)	ND(5.0)
M35P031LNA	14301 Jarrettsville Pike	3/7/2011	PM	ND(0.50)	ND(0.50)	ND(0.50)	ND(0.50)	ND(0.50)	ND(0.50)	ND(0.50)	ND(0.50)	ND(0.50)	ND(5.0)
M35P031LNA	14301 Jarrettsville Pike	4/4/2011	PE	ND(0.50)	ND(0.50)	ND(0.50)	ND(0.50)	ND(0.50)	ND(0.50)	ND(0.50)	ND(0.50)	ND(0.50)	ND(5.0)
M35P031LNA	14301 Jarrettsville Pike	4/4/2011	PI	23.8	ND(0.50)	ND(0.50)	ND(0.50)	ND(0.50)	ND(0.50)	ND(0.50)	0.32 J	ND(0.50)	ND(5.0)
M35P031LNA	14301 Jarrettsville Pike	4/4/2011	PM	ND(0.50)	ND(0.50)	ND(0.50)	ND(0.50)	ND(0.50)	ND(0.50)	ND(0.50)	ND(0.50)	ND(0.50)	ND(5.0)
M35P031LNA	14301 Jarrettsville Pike	5/2/2011	PE	ND(0.50)	ND(0.50)	ND(0.50)	ND(0.50)	ND(0.50)	ND(0.50)	ND(0.50)	ND(0.50)	ND(0.50)	ND(5.0)
M35P031LNA	14301 Jarrettsville Pike	5/2/2011	PI	9	ND(0.50)	ND(0.50)	ND(0.50)	ND(0.50)	ND(0.50)	ND(0.50)	ND(0.50)	ND(0.50)	ND(5.0)
M35P031LNA	14301 Jarrettsville Pike	5/2/2011	PM	ND(0.50)	ND(0.50)	ND(0.50)	ND(0.50)	ND(0.50)	ND(0.50)	ND(0.50)	ND(0.50)	ND(0.50)	ND(5.0)
M35P031LNA	14301 Jarrettsville Pike	6/6/2011	PE	ND(0.50)	ND(0.50)	ND(0.50)	ND(0.50)	ND(0.50)	ND(0.50)	ND(0.50)	ND(0.50)	ND(0.50)	ND(5.0)
M35P031LNA	14301 Jarrettsville Pike	6/6/2011	PI	13.4	ND(0.50)	ND(0.50)	ND(0.50)	ND(0.50)	ND(0.50)	ND(0.50)	ND(0.50)	ND(0.50)	ND(5.0)
M35P031LNA	14301 Jarrettsville Pike	6/6/2011	PM	ND(0.50)	ND(0.50)	ND(0.50)	ND(0.50)	ND(0.50)	ND(0.50)	ND(0.50)	ND(0.50)	ND(0.50)	ND(5.0)
M35P031LNA	14301 Jarrettsville Pike	7/11/2011	PE	ND(0.50)	ND(0.50)	ND(0.50)	ND(0.50)	ND(0.50)	ND(0.50)	ND(0.50)	ND(0.50)	ND(0.50)	ND(5.0)
M35P031LNA	14301 Jarrettsville Pike	7/11/2011	PI	17.4	ND(0.50)	ND(0.50)	ND(0.50)	ND(0.50)	ND(0.50)	ND(0.50)	ND(0.50)	ND(0.50)	ND(5.0)
M35P031LNA	14301 Jarrettsville Pike	7/11/2011	PM	ND(0.50)	ND(0.50)	ND(0.50)	ND(0.50)	ND(0.50)	ND(0.50)	ND(0.50)	ND(0.50)	ND(0.50)	ND(5.0)
M35P031LNA	14301 Jarrettsville Pike	8/1/2011	PE	ND(0.50)	ND(0.50)	ND(0.50)	ND(0.50)	ND(0.50)	ND(0.50)	ND(0.50)	ND(0.50)	ND(0.50)	ND(5.0)
M35P031LNA	14301 Jarrettsville Pike	8/1/2011	PI	13.1	ND(0.50)	ND(0.50)	ND(0.50)	ND(0.50)	ND(0.50)	ND(0.50)	ND(0.50)	ND(0.50)	ND(5.0)
M35P031LNA	14301 Jarrettsville Pike	8/1/2011	PM	ND(0.50)	ND(0.50)	ND(0.50)	ND(0.50)	ND(0.50)	ND(0.50)	ND(0.50)	ND(0.50)	ND(0.50)	ND(5.0)
M35P031LNA	14301 Jarrettsville Pike	9/12/2011	PE	ND(0.50)	ND(0.50)	ND(0.50)	ND(0.50)	ND(0.50)	ND(0.50)	ND(0.50)	ND(0.50)	ND(0.50)	ND(5.0)
M35P031LNA	14301 Jarrettsville Pike	9/12/2011	PI	13.2	ND(0.50)	ND(0.50)	ND(0.50)	ND(0.50)	ND(0.50)	ND(0.50)	ND(0.50)	ND(0.50)	ND(5.0)
M35P031LNA	14301 Jarrettsville Pike	9/12/2011	PM	ND(0.50)	ND(0.50)	ND(0.50)	ND(0.50)	ND(0.50)	ND(0.50)	ND(0.50)	ND(0.50)	ND(0.50)	ND(5.0)
M35P031LNA	14301 Jarrettsville Pike	10/3/2011	PE	ND(0.50)	ND(0.50)	ND(0.50)	ND(0.50)	ND(0.50)	ND(0.50)	ND(0.50)	ND(0.50)	ND(0.50)	ND(5.0)
M35P031LNA	14301 Jarrettsville Pike	10/3/2011	PI	14.6	ND(0.50)	ND(0.50)	ND(0.50)	ND(0.50)	ND(0.50)	ND(0.50)	ND(0.50)	ND(0.50)	ND(5.0)
M35P031LNA	14301 Jarrettsville Pike	10/3/2011	PM	ND(0.50)	ND(0.50)	ND(0.50)	ND(0.50)	ND(0.50)	ND(0.50)	ND(0.50)	ND(0.50)	ND(0.50)	ND(5.0)
M35P031LNA	14301 Jarrettsville Pike	11/7/2011	PE	ND(0.50)	ND(0.50)	ND(0.50)	ND(0.50)	ND(0.50)	ND(0.50)	ND(0.50)	ND(0.50)	ND(0.50)	ND(5.0)
M35P031LNA	14301 Jarrettsville Pike	11/7/2011	PI	14.8	ND(0.50)	ND(0.50)	ND(0.50)	ND(0.50)	ND(0.50)	ND(0.50)	ND(0.50)	ND(0.50)	2.4 J
M35P031LNA	14301 Jarrettsville Pike	11/7/2011	PM	ND(0.50)	ND(0.50)	ND(0.50)	ND(0.50)	ND(0.50)	ND(0.50)	ND(0.50)	ND(0.50)	ND(0.50)	ND(5.0)
M35P031LNA	14301 Jarrettsville Pike	12/5/2011	PE	ND(0.50)	ND(0.50)	ND(0.50)	ND(0.50)	ND(0.50)	ND(0.50)	ND(0.50)	ND(0.50)	ND(0.50)	ND(5.0)
M35P031LNA	14301 Jarrettsville Pike	12/5/2011	PI	18.7	ND(0.50)	ND(0.50)	ND(0.50)	ND(0.50)	ND(0.50)	ND(0.50)	0.10 J	ND(0.50)	ND(5.0)
M35P031LNA	14301 Jarrettsville Pike	12/5/2011	PM	ND(0.50)	ND(0.50)	ND(0.50)	ND(0.50)	ND(0.50)	ND(0.50)	ND(0.50)	ND(0.50)	ND(0.50)	ND(5.0)
M35P031LNA	14301 Jarrettsville Pike	1/9/2012	PE	ND(0.50)	ND(0.50)	ND(0.50)	ND(0.50)	ND(0.50)	ND(0.50)	ND(0.50)	ND(0.50)	ND(0.50)	ND(5.0)



**Table 2 - Historical Private Supply Well Analytical Table**

Inactive Exxon Facility #28077  
 14258 Jarrettsville Pike  
 Phoenix, Maryland

Map/Parcel/Lot	Address	Sample Date	POET Sample Point	MTBE (µg/L)	Benzene (µg/L)	Toluene (µg/L)	Ethyl-benzene (µg/L)	Total Xylenes (µg/L)	Naphthalene (µg/L)	DIPE (µg/L)	ETBE (µg/L)	TAME (µg/L)	TBA (µg/L)
M35P031LNA	14301 Jarrettsville Pike	1/9/2012	PI	11.9	ND(0.50)	ND(0.50)	ND(0.50)	ND(0.50)	ND(0.50)	ND(0.50)	ND(0.50)	ND(0.50)	ND(5.0)
M35P031LNA	14301 Jarrettsville Pike	1/9/2012	PM	ND(0.50)	ND(0.50)	ND(0.50)	ND(0.50)	ND(0.50)	ND(0.50)	ND(0.50)	ND(0.50)	ND(0.50)	ND(5.0)
M35P031LNA	14301 Jarrettsville Pike	2/6/2012	PE	ND(0.50)	ND(0.50)	ND(0.50)	ND(0.50)	ND(0.50)	ND(0.50)	ND(0.50)	ND(0.50)	ND(0.50)	ND(5.0)
M35P031LNA	14301 Jarrettsville Pike	2/6/2012	PI	10.3	ND(0.50)	ND(0.50)	ND(0.50)	ND(0.50)	ND(0.50)	ND(0.50)	ND(0.50)	ND(0.50)	ND(5.0)
M35P031LNA	14301 Jarrettsville Pike	2/6/2012	PM	ND(0.50)	ND(0.50)	ND(0.50)	ND(0.50)	ND(0.50)	ND(0.50)	ND(0.50)	ND(0.50)	ND(0.50)	ND(5.0)
M35P031LNA	14301 Jarrettsville Pike	3/5/2012	PE	ND(0.50)	ND(0.50)	ND(0.50)	ND(0.50)	ND(0.50)	ND(0.50)	ND(0.50)	ND(0.50)	ND(0.50)	ND(5.0)
M35P031LNA	14301 Jarrettsville Pike	3/5/2012	PI	11.1	ND(0.50)	ND(0.50)	ND(0.50)	ND(0.50)	ND(0.50)	ND(0.50)	ND(0.50)	ND(0.50)	ND(5.0)
M35P031LNA	14301 Jarrettsville Pike	3/5/2012	PM	ND(0.50)	ND(0.50)	ND(0.50)	ND(0.50)	ND(0.50)	ND(0.50)	ND(0.50)	ND(0.50)	ND(0.50)	ND(5.0)
M35P031LNA	14301 Jarrettsville Pike	4/2/2012	PE	ND(0.50)	ND(0.50)	ND(0.50)	ND(0.50)	ND(0.50)	ND(0.50)	ND(0.50)	ND(0.50)	ND(0.50)	ND(5.0)
M35P031LNA	14301 Jarrettsville Pike	4/2/2012	PI	12.3	ND(0.50)	ND(0.50)	ND(0.50)	ND(0.50)	ND(0.50)	ND(0.50)	ND(0.50)	ND(0.50)	ND(5.0)
M35P031LNA	14301 Jarrettsville Pike	4/2/2012	PM	ND(0.50)	ND(0.50)	ND(0.50)	ND(0.50)	ND(0.50)	ND(0.50)	ND(0.50)	ND(0.50)	ND(0.50)	ND(5.0)
M35P031LNA	14301 Jarrettsville Pike	5/7/2012	PE	ND(0.50)	ND(0.50)	ND(0.50)	ND(0.50)	ND(0.50)	ND(0.50)	ND(0.50)	ND(0.50)	ND(0.50)	ND(5.0)
M35P031LNA	14301 Jarrettsville Pike	5/7/2012	PI	4.9	ND(0.50)	ND(0.50)	ND(0.50)	ND(0.50)	ND(0.50)	ND(0.50)	ND(0.50)	ND(0.50)	ND(5.0)
M35P031LNA	14301 Jarrettsville Pike	5/7/2012	PM	ND(0.50)	ND(0.50)	ND(0.50)	ND(0.50)	ND(0.50)	ND(0.50)	ND(0.50)	ND(0.50)	ND(0.50)	ND(5.0)
M35P031LNA	14301 Jarrettsville Pike	6/4/2012	PE	ND(0.50)	ND(0.50)	ND(0.50)	ND(0.50)	ND(0.50)	ND(0.50)	ND(0.50)	ND(0.50)	ND(0.50)	ND(5.0)
M35P031LNA	14301 Jarrettsville Pike	6/4/2012	PI	9.3	ND(0.50)	ND(0.50)	ND(0.50)	ND(0.50)	ND(0.50)	ND(0.50)	ND(0.50)	ND(0.50)	ND(5.0)
M35P031LNA	14301 Jarrettsville Pike	6/4/2012	PM	ND(0.50)	ND(0.50)	ND(0.50)	ND(0.50)	ND(0.50)	ND(0.50)	ND(0.50)	ND(0.50)	ND(0.50)	ND(5.0)
M35P031LNA	14301 Jarrettsville Pike	7/2/2012	PE	ND(0.50)	ND(0.50)	ND(0.50)	ND(0.50)	ND(0.50)	ND(0.50)	ND(0.50)	ND(0.50)	ND(0.50)	ND(5.0)
M35P031LNA	14301 Jarrettsville Pike	7/2/2012	PI	6.1	ND(0.50)	ND(0.50)	ND(0.50)	ND(0.50)	ND(0.50)	ND(0.50)	ND(0.50)	ND(0.50)	ND(5.0)
M35P031LNA	14301 Jarrettsville Pike	7/2/2012	PM	ND(0.50)	ND(0.50)	ND(0.50)	ND(0.50)	ND(0.50)	ND(0.50)	ND(0.50)	ND(0.50)	ND(0.50)	ND(5.0)
M35P031LNA	14301 Jarrettsville Pike	8/6/2012	PE	ND(0.50)	ND(0.50)	ND(0.50)	ND(0.50)	ND(0.50)	ND(0.50)	ND(0.50)	ND(0.50)	ND(0.50)	ND(5.0)
M35P031LNA	14301 Jarrettsville Pike	8/6/2012	PI	5.1	ND(0.50)	ND(0.50)	ND(0.50)	ND(0.50)	ND(0.50)	ND(0.50)	ND(0.50)	ND(0.50)	ND(5.0)
M35P031LNA	14301 Jarrettsville Pike	8/6/2012	PM	ND(0.50)	ND(0.50)	ND(0.50)	ND(0.50)	ND(0.50)	ND(0.50)	ND(0.50)	ND(0.50)	ND(0.50)	ND(5.0)
M35P031LNA	14301 Jarrettsville Pike	9/10/2012	PE	ND(0.50)	ND(0.50)	ND(0.50)	ND(0.50)	ND(0.50)	ND(0.50)	ND(0.50)	ND(0.50)	ND(0.50)	ND(5.0)
M35P031LNA	14301 Jarrettsville Pike	9/10/2012	PI	4.2	ND(0.50)	ND(0.50)	ND(0.50)	ND(0.50)	ND(0.50)	ND(0.50)	ND(0.50)	ND(0.50)	ND(5.0)
M35P031LNA	14301 Jarrettsville Pike	9/10/2012	PM	ND(0.50)	ND(0.50)	ND(0.50)	ND(0.50)	ND(0.50)	ND(0.50)	ND(0.50)	ND(0.50)	ND(0.50)	ND(5.0)
M35P031LNA	14301 Jarrettsville Pike	10/1/2012	PE	ND(0.50)	ND(0.50)	ND(0.50)	ND(0.50)	ND(0.50)	ND(0.50)	ND(0.50)	ND(0.50)	ND(0.50)	ND(5.0)
M35P031LNA	14301 Jarrettsville Pike	10/1/2012	PI	5.9	ND(0.50)	ND(0.50)	ND(0.50)	ND(0.50)	ND(0.50)	ND(0.50)	ND(0.50)	ND(0.50)	ND(5.0)
M35P031LNA	14301 Jarrettsville Pike	10/1/2012	PM	ND(0.50)	ND(0.50)	ND(0.50)	ND(0.50)	ND(0.50)	ND(0.50)	ND(0.50)	ND(0.50)	ND(0.50)	ND(5.0)
M35P031LNA	14301 Jarrettsville Pike	11/5/2012	PE	ND(0.50)	ND(0.50)	ND(0.50)	ND(0.50)	ND(0.50)	ND(0.50)	ND(0.50)	ND(0.50)	ND(0.50)	ND(5.0)

**Table 2 - Historical Private Supply Well Analytical Table**

Inactive Exxon Facility #28077  
 14258 Jarrettsville Pike  
 Phoenix, Maryland

Map/Parcel/Lot	Address	Sample Date	POET Sample Point	MTBE (µg/L)	Benzene (µg/L)	Toluene (µg/L)	Ethyl-benzene (µg/L)	Total Xylenes (µg/L)	Naphthalene (µg/L)	DIPE (µg/L)	ETBE (µg/L)	TAME (µg/L)	TBA (µg/L)
M35P031LNA	14301 Jarrettsville Pike	11/5/2012	PI	3.3	ND(0.50)	ND(0.50)	ND(0.50)	ND(0.50)	ND(0.50)	ND(0.50)	ND(0.50)	ND(0.50)	ND(5.0)
M35P031LNA	14301 Jarrettsville Pike	11/5/2012	PM	ND(0.50)	ND(0.50)	ND(0.50)	ND(0.50)	ND(0.50)	ND(0.50)	ND(0.50)	ND(0.50)	ND(0.50)	ND(5.0)
M35P031LNA	14301 Jarrettsville Pike	12/3/2012	PE	ND(0.50)	ND(0.50)	ND(0.50)	ND(0.50)	ND(0.50)	ND(0.50)	ND(0.50)	ND(0.50)	ND(0.50)	ND(5.0)
M35P031LNA	14301 Jarrettsville Pike	12/3/2012	PI	4.8	ND(0.50)	ND(0.50)	ND(0.50)	ND(0.50)	ND(0.50)	ND(0.50)	ND(0.50)	ND(0.50)	ND(5.0)
M35P031LNA	14301 Jarrettsville Pike	12/3/2012	PM	ND(0.50)	ND(0.50)	ND(0.50)	ND(0.50)	ND(0.50)	ND(0.50)	ND(0.50)	ND(0.50)	ND(0.50)	ND(5.0)
M35P031LNA	14301 Jarrettsville Pike	1/7/2013	PE	ND(0.50)	ND(0.50)	ND(0.50)	ND(0.50)	ND(0.50)	ND(0.50)	ND(0.50)	ND(0.50)	ND(0.50)	ND(5.0)
M35P031LNA	14301 Jarrettsville Pike	1/7/2013	PI	2.0	ND(0.50)	ND(0.50)	ND(0.50)	ND(0.50)	ND(0.50)	ND(0.50)	ND(0.50)	ND(0.50)	ND(5.0)
M35P031LNA	14301 Jarrettsville Pike	1/7/2013	PM	0.56	ND(0.50)	ND(0.50)	ND(0.50)	ND(0.50)	ND(0.50)	ND(0.50)	ND(0.50)	ND(0.50)	ND(5.0)
M35P031LNA	14301 Jarrettsville Pike	2/4/2013	PE	ND(0.50)	ND(0.50)	ND(0.50)	ND(0.50)	ND(0.50)	ND(0.50)	ND(0.50)	ND(0.50)	ND(0.50)	ND(5.0)
M35P031LNA	14301 Jarrettsville Pike	2/4/2013	PI	2.8	ND(0.50)	ND(0.50)	ND(0.50)	ND(0.50)	ND(0.50)	ND(0.50)	ND(0.50)	ND(0.50)	ND(5.0)
M35P031LNA	14301 Jarrettsville Pike	2/4/2013	PM	ND(0.50)	ND(0.50)	ND(0.50)	ND(0.50)	ND(0.50)	ND(0.50)	ND(0.50)	ND(0.50)	ND(0.50)	ND(5.0)
M35P031LNA	14301 Jarrettsville Pike	2/20/2013	PE	ND(0.50)	ND(0.50)	ND(0.50)	ND(0.50)	ND(0.50)	ND(0.50)	ND(0.50)	ND(0.50)	ND(0.50)	ND(5.0)
M35P031LNA	14301 Jarrettsville Pike	2/20/2013	PI	1.4	ND(0.50)	ND(0.50)	ND(0.50)	ND(0.50)	ND(0.50)	ND(0.50)	ND(0.50)	ND(0.50)	ND(5.0)
M35P031LNA	14301 Jarrettsville Pike	2/20/2013	PM	ND(0.50)	ND(0.50)	ND(0.50)	ND(0.50)	ND(0.50)	ND(0.50)	ND(0.50)	ND(0.50)	ND(0.50)	ND(5.0)
M35P031LNA	14301 Jarrettsville Pike	3/4/2013	PE	ND(0.50)	ND(0.50)	ND(0.50)	ND(0.50)	ND(0.50)	ND(0.50)	ND(0.50)	ND(0.50)	ND(0.50)	ND(5.0)
M35P031LNA	14301 Jarrettsville Pike	3/4/2013	PI	1.6	ND(0.50)	ND(0.50)	ND(0.50)	ND(0.50)	ND(0.50)	ND(0.50)	ND(0.50)	ND(0.50)	ND(5.0)
M35P031LNA	14301 Jarrettsville Pike	3/4/2013	PM	ND(0.50)	ND(0.50)	ND(0.50)	ND(0.50)	ND(0.50)	ND(0.50)	ND(0.50)	ND(0.50)	ND(0.50)	ND(5.0)
M35P031LNA	14301 Jarrettsville Pike	4/1/2013	PE	ND(0.50)	ND(0.50)	ND(0.50)	ND(0.50)	ND(0.50)	ND(0.50)	ND(0.50)	ND(0.50)	ND(0.50)	ND(5.0)
M35P031LNA	14301 Jarrettsville Pike	4/1/2013	PI	4.1	ND(0.50)	ND(0.50)	ND(0.50)	ND(0.50)	ND(0.50)	ND(0.50)	ND(0.50)	ND(0.50)	ND(5.0)
M35P031LNA	14301 Jarrettsville Pike	4/1/2013	PM	ND(0.50)	ND(0.50)	ND(0.50)	ND(0.50)	ND(0.50)	ND(0.50)	ND(0.50)	ND(0.50)	ND(0.50)	ND(5.0)
M35P031LNA	14301 Jarrettsville Pike	5/6/2013	PE	ND(0.50)	ND(0.50)	ND(0.50)	ND(0.50)	ND(0.50)	ND(0.50)	ND(0.50)	ND(0.50)	ND(0.50)	ND(5.0)
M35P031LNA	14301 Jarrettsville Pike	5/6/2013	PI	2.2	ND(0.50)	ND(0.50)	ND(0.50)	ND(0.50)	ND(0.50)	ND(0.50)	ND(0.50)	ND(0.50)	ND(5.0)
M35P031LNA	14301 Jarrettsville Pike	5/6/2013	PM	ND(0.50)	ND(0.50)	ND(0.50)	ND(0.50)	ND(0.50)	ND(0.50)	ND(0.50)	ND(0.50)	ND(0.50)	ND(5.0)
M35P031LNA	14301 Jarrettsville Pike	6/3/2013	PE	ND(0.50)	ND(0.50)	ND(0.50)	ND(0.50)	ND(0.50)	ND(0.50)	ND(0.50)	ND(0.50)	ND(0.50)	ND(5.0)
M35P031LNA	14301 Jarrettsville Pike	6/3/2013	PI	2.9	ND(0.50)	ND(0.50)	ND(0.50)	ND(0.50)	ND(0.50)	ND(0.50)	ND(0.50)	ND(0.50)	ND(5.0)
M35P031LNA	14301 Jarrettsville Pike	6/3/2013	PM	ND(0.50)	ND(0.50)	ND(0.50)	ND(0.50)	ND(0.50)	ND(0.50)	ND(0.50)	ND(0.50)	ND(0.50)	ND(5.0)
M35P031LNA	14301 Jarrettsville Pike	7/1/2013	PE	ND(0.50)	ND(0.50)	ND(0.50)	ND(0.50)	ND(0.50)	ND(0.50)	ND(0.50)	ND(0.50)	ND(0.50)	ND(5.0)
M35P031LNA	14301 Jarrettsville Pike	7/1/2013	PI	4.5	ND(0.50)	ND(0.50)	ND(0.50)	ND(0.50)	ND(0.50)	ND(0.50)	ND(0.50)	ND(0.50)	ND(5.0)
M35P031LNA	14301 Jarrettsville Pike	7/1/2013	PM	ND(0.50)	ND(0.50)	ND(0.50)	ND(0.50)	ND(0.50)	ND(0.50)	ND(0.50)	ND(0.50)	ND(0.50)	ND(5.0)
M35P031LNA	14301 Jarrettsville Pike	8/5/2013	PE	ND(0.50)	ND(0.50)	ND(0.50)	ND(0.50)	ND(0.50)	ND(0.50)	ND(0.50)	ND(0.50)	ND(0.50)	ND(5.0)

**Table 2 - Historical Private Supply Well Analytical Table**

Inactive Exxon Facility #28077  
 14258 Jarrettsville Pike  
 Phoenix, Maryland

Map/Parcel/Lot	Address	Sample Date	POET Sample Point	MTBE (µg/L)	Benzene (µg/L)	Toluene (µg/L)	Ethyl-benzene (µg/L)	Total Xylenes (µg/L)	Naphthalene (µg/L)	DIPE (µg/L)	ETBE (µg/L)	TAME (µg/L)	TBA (µg/L)
M35P031LNA	14301 Jarrettsville Pike	8/5/2013	PI	2.2	ND(0.50)	ND(0.50)	ND(0.50)	ND(0.50)	ND(0.50)	ND(0.50)	ND(0.50)	ND(0.50)	ND(5.0)
M35P031LNA	14301 Jarrettsville Pike	8/5/2013	PM	ND(0.50)	ND(0.50)	ND(0.50)	ND(0.50)	ND(0.50)	ND(0.50)	ND(0.50)	ND(0.50)	ND(0.50)	ND(5.0)
M35P031LNA	14301 Jarrettsville Pike	9/9/2013	PE	ND(0.50)	ND(0.50)	ND(0.50)	ND(0.50)	ND(0.50)	ND(0.50)	ND(0.50)	ND(0.50)	ND(0.50)	ND(5.0)
M35P031LNA	14301 Jarrettsville Pike	9/9/2013	PI	1.2	ND(0.50)	ND(0.50)	ND(0.50)	ND(0.50)	ND(0.50)	ND(0.50)	ND(0.50)	ND(0.50)	ND(5.0)
M35P031LNA	14301 Jarrettsville Pike	9/9/2013	PM	ND(0.50)	ND(0.50)	ND(0.50)	ND(0.50)	ND(0.50)	ND(0.50)	ND(0.50)	ND(0.50)	ND(0.50)	1.1 J
M35P031LNA	14301 Jarrettsville Pike	10/7/2013	PE	ND(0.50)	ND(0.50)	ND(0.50)	ND(0.50)	ND(0.50)	ND(0.50)	ND(0.50)	ND(0.50)	ND(0.50)	ND(5.0)
M35P031LNA	14301 Jarrettsville Pike	10/7/2013	PI	1.5	ND(0.50)	ND(0.50)	ND(0.50)	ND(0.50)	ND(0.50)	ND(0.50)	ND(0.50)	ND(0.50)	ND(5.0)
M35P031LNA	14301 Jarrettsville Pike	10/7/2013	PM	ND(0.50)	ND(0.50)	ND(0.50)	ND(0.50)	ND(0.50)	ND(0.50)	ND(0.50)	ND(0.50)	ND(0.50)	ND(5.0)
M35P031LNA	14301 Jarrettsville Pike	11/4/2013	PE	ND(0.50)	ND(0.50)	ND(0.50)	ND(0.50)	ND(0.50)	ND(0.50)	ND(0.50)	ND(0.50)	ND(0.50)	ND(5.0)
M35P031LNA	14301 Jarrettsville Pike	11/4/2013	PI	2.6	ND(0.50)	ND(0.50)	ND(0.50)	ND(0.50)	ND(0.50)	ND(0.50)	ND(0.50)	ND(0.50)	ND(5.0)
M35P031LNA	14301 Jarrettsville Pike	11/4/2013	PM	ND(0.50)	ND(0.50)	ND(0.50)	ND(0.50)	ND(0.50)	ND(0.50)	ND(0.50)	ND(0.50)	ND(0.50)	ND(5.0)
M35P031LNA	14301 Jarrettsville Pike	12/2/2013	PE	ND(0.50)	ND(0.50)	ND(0.50)	ND(0.50)	ND(0.50)	ND(0.50)	ND(0.50)	ND(0.50)	ND(0.50)	ND(5.0)
M35P031LNA	14301 Jarrettsville Pike	12/2/2013	PI	0.66	ND(0.50)	ND(0.50)	ND(0.50)	ND(0.50)	ND(0.50)	ND(0.50)	ND(0.50)	ND(0.50)	ND(5.0)
M35P031LNA	14301 Jarrettsville Pike	12/2/2013	PM	ND(0.50)	ND(0.50)	ND(0.50)	ND(0.50)	ND(0.50)	ND(0.50)	ND(0.50)	ND(0.50)	ND(0.50)	ND(5.0)
M35P031LNA	14301 Jarrettsville Pike	1/6/2014	PE	ND(0.50)	ND(0.50)	ND(0.50)	ND(0.50)	ND(0.50)	ND(0.50)	ND(0.50)	ND(0.50)	ND(0.50)	ND(5.0)
M35P031LNA	14301 Jarrettsville Pike	1/6/2014	PI	0.43 J	ND(0.50)	ND(0.50)	ND(0.50)	ND(0.50)	ND(0.50)	ND(0.50)	ND(0.50)	ND(0.50)	ND(5.0)
M35P031LNA	14301 Jarrettsville Pike	1/6/2014	PM	ND(0.50)	ND(0.50)	ND(0.50)	ND(0.50)	ND(0.50)	ND(0.50)	ND(0.50)	ND(0.50)	ND(0.50)	ND(5.0)
M35P031LNA	14301 Jarrettsville Pike	2/3/2014	PE	ND(0.50)	ND(0.50)	ND(0.50)	ND(0.50)	ND(0.50)	ND(0.50)	ND(0.50)	ND(0.50)	ND(0.50)	ND(5.0)
M35P031LNA	14301 Jarrettsville Pike	2/3/2014	PI	0.51	ND(0.50)	ND(0.50)	ND(0.50)	ND(0.50)	ND(0.50)	ND(0.50)	ND(0.50)	ND(0.50)	ND(5.0)
M35P031LNA	14301 Jarrettsville Pike	2/3/2014	PM	ND(0.50)	ND(0.50)	ND(0.50)	ND(0.50)	ND(0.50)	ND(0.50)	ND(0.50)	ND(0.50)	ND(0.50)	ND(5.0)
M35P031LNA	14301 Jarrettsville Pike	3/4/2014	PE	ND(0.50)	ND(0.50)	ND(0.50)	ND(0.50)	ND(0.50)	ND(0.50)	ND(0.50)	ND(0.50)	ND(0.50)	ND(5.0)
M35P031LNA	14301 Jarrettsville Pike	3/4/2014	PI	ND(0.50)	ND(0.50)	ND(0.50)	ND(0.50)	ND(0.50)	ND(0.50)	ND(0.50)	ND(0.50)	ND(0.50)	ND(5.0)
M35P031LNA	14301 Jarrettsville Pike	3/4/2014	PM	ND(0.50)	ND(0.50)	ND(0.50)	ND(0.50)	ND(0.50)	ND(0.50)	ND(0.50)	ND(0.50)	ND(0.50)	ND(5.0)
M35P031LNA	14301 Jarrettsville Pike	4/7/2014	PE	ND(0.50)	ND(0.50)	ND(0.50)	ND(0.50)	ND(0.50)	ND(0.50)	ND(0.50)	ND(0.50)	ND(0.50)	ND(5.0)
M35P031LNA	14301 Jarrettsville Pike	4/7/2014	PI	1.8	ND(0.50)	ND(0.50)	ND(0.50)	ND(0.50)	ND(0.50)	ND(0.50)	ND(0.50)	ND(0.50)	ND(5.0)
M35P031LNA	14301 Jarrettsville Pike	4/7/2014	PM	ND(0.50)	ND(0.50)	ND(0.50)	ND(0.50)	ND(0.50)	ND(0.50)	ND(0.50)	ND(0.50)	ND(0.50)	ND(5.0)
M35P031LNA	14301 Jarrettsville Pike	5/5/2014	PE	ND(0.50)	ND(0.50)	ND(0.50)	ND(0.50)	ND(0.50)	ND(0.50)	ND(0.50)	ND(0.50)	ND(0.50)	ND(5.0)
M35P031LNA	14301 Jarrettsville Pike	5/5/2014	PI	1.5	ND(0.50)	ND(0.50)	ND(0.50)	ND(0.50)	ND(0.50)	ND(0.50)	ND(0.50)	ND(0.50)	ND(5.0)
M35P031LNA	14301 Jarrettsville Pike	5/5/2014	PM	ND(0.50)	ND(0.50)	ND(0.50)	ND(0.50)	ND(0.50)	ND(0.50)	ND(0.50)	ND(0.50)	ND(0.50)	ND(5.0)
M35P031LNA	14301 Jarrettsville Pike	6/2/2014	PE	ND(0.50)	ND(0.50)	ND(0.50)	ND(0.50)	ND(0.50)	ND(0.50)	ND(0.50)	ND(0.50)	ND(0.50)	ND(5.0)

**Table 2 - Historical Private Supply Well Analytical Table**

Inactive Exxon Facility #28077  
 14258 Jarrettsville Pike  
 Phoenix, Maryland

Map/Parcel/Lot	Address	Sample Date	POET Sample Point	MTBE (µg/L)	Benzene (µg/L)	Toluene (µg/L)	Ethyl-benzene (µg/L)	Total Xylenes (µg/L)	Naphthalene (µg/L)	DIPE (µg/L)	ETBE (µg/L)	TAME (µg/L)	TBA (µg/L)
M35P031LNA	14301 Jarrettsville Pike	6/2/2014	PI	1.8	ND(0.50)	ND(0.50)	ND(0.50)	ND(0.50)	ND(0.50)	ND(0.50)	ND(0.50)	ND(0.50)	ND(5.0)
M35P031LNA	14301 Jarrettsville Pike	6/2/2014	PM	ND(0.50)	ND(0.50)	ND(0.50)	ND(0.50)	ND(0.50)	ND(0.50)	ND(0.50)	ND(0.50)	ND(0.50)	ND(5.0)
M35P031LNA	14301 Jarrettsville Pike	7/7/2014	PE	ND(0.50)	ND(0.50)	ND(0.50)	ND(0.50)	ND(0.50)	ND(0.50)	ND(0.50)	ND(0.50)	ND(0.50)	ND(5.0)
M35P031LNA	14301 Jarrettsville Pike	7/7/2014	PI	1.5	ND(0.50)	ND(0.50)	ND(0.50)	ND(0.50)	ND(0.50)	ND(0.50)	ND(0.50)	ND(0.50)	ND(5.0)
M35P031LNA	14301 Jarrettsville Pike	7/7/2014	PM	ND(0.50)	ND(0.50)	ND(0.50)	ND(0.50)	ND(0.50)	ND(0.50)	ND(0.50)	ND(0.50)	ND(0.50)	ND(5.0)
M35P031LNA	14301 Jarrettsville Pike	8/4/2014	PE	ND(0.50)	ND(0.50)	ND(0.50)	ND(0.50)	ND(0.50)	ND(0.50)	ND(0.50)	ND(0.50)	ND(0.50)	ND(5.0)
M35P031LNA	14301 Jarrettsville Pike	8/4/2014	PI	2.1	ND(0.50)	ND(0.50)	ND(0.50)	ND(0.50)	ND(0.50)	ND(0.50)	ND(0.50)	ND(0.50)	ND(5.0)
M35P031LNA	14301 Jarrettsville Pike	8/4/2014	PM	ND(0.50)	ND(0.50)	ND(0.50)	ND(0.50)	ND(0.50)	ND(0.50)	ND(0.50)	ND(0.50)	ND(0.50)	ND(5.0)
M35P031LNA	14301 Jarrettsville Pike	9/12/2014	PE	ND(0.50)	ND(0.50)	ND(0.50)	ND(0.50)	ND(0.50)	ND(0.50)	ND(0.50)	ND(0.50)	ND(0.50)	ND(5.0)
M35P031LNA	14301 Jarrettsville Pike	9/12/2014	PI	4.4	ND(0.50)	ND(0.50)	ND(0.50)	ND(0.50)	ND(0.50)	ND(0.50)	ND(0.50)	ND(0.50)	ND(5.0)
M35P031LNA	14301 Jarrettsville Pike	9/12/2014	PM	ND(0.50)	ND(0.50)	ND(0.50)	ND(0.50)	ND(0.50)	ND(0.50)	ND(0.50)	ND(0.50)	ND(0.50)	ND(5.0)
M35P031LNA	14301 Jarrettsville Pike	10/6/2014	PE	ND(0.50)	ND(0.50)	ND(0.50)	ND(0.50)	ND(0.50)	ND(0.50)	ND(0.50)	ND(0.50)	ND(0.50)	ND(5.0)
M35P031LNA	14301 Jarrettsville Pike	10/6/2014	PI	1.3	ND(0.50)	ND(0.50)	ND(0.50)	ND(0.50)	ND(0.50)	ND(0.50)	ND(0.50)	ND(0.50)	ND(5.0)
M35P031LNA	14301 Jarrettsville Pike	10/6/2014	PM	ND(0.50)	ND(0.50)	ND(0.50)	ND(0.50)	ND(0.50)	ND(0.50)	ND(0.50)	ND(0.50)	ND(0.50)	ND(5.0)
M35P031LNA	14301 Jarrettsville Pike	11/3/2014	PE	ND(0.50)	ND(0.50)	ND(0.50)	ND(0.50)	ND(0.50)	ND(0.50)	ND(0.50)	ND(0.50)	ND(0.50)	ND(5.0)
M35P031LNA	14301 Jarrettsville Pike	11/3/2014	PI	1.8	ND(0.50)	ND(0.50)	ND(0.50)	ND(0.50)	ND(0.50)	ND(0.50)	ND(0.50)	ND(0.50)	ND(5.0)
M35P031LNA	14301 Jarrettsville Pike	11/3/2014	PM	ND(0.50)	ND(0.50)	ND(0.50)	ND(0.50)	ND(0.50)	ND(0.50)	ND(0.50)	ND(0.50)	ND(0.50)	ND(5.0)
M35P031LNA	14301 Jarrettsville Pike	12/1/2014	PE	ND(0.50)	ND(0.50)	ND(0.50)	ND(0.50)	ND(0.50)	ND(0.50)	ND(0.50)	ND(0.50)	ND(0.50)	ND(5.0)
M35P031LNA	14301 Jarrettsville Pike	12/1/2014	PI	0.71	ND(0.50)	ND(0.50)	ND(0.50)	ND(0.50)	ND(0.50)	ND(0.50)	ND(0.50)	ND(0.50)	1.1 J
M35P031LNA	14301 Jarrettsville Pike	12/1/2014	PM	ND(0.50)	ND(0.50)	ND(0.50)	ND(0.50)	ND(0.50)	ND(0.50)	ND(0.50)	ND(0.50)	ND(0.50)	ND(5.0)
M35P031LNA	14301 Jarrettsville Pike	1/5/2015	PE	ND(0.5)	ND(0.5)	ND(0.5)	ND(0.5)	ND(0.5)	ND(0.5)	ND(0.5)	ND(0.5)	ND(0.5)	ND(25)
M35P031LNA	14301 Jarrettsville Pike	1/5/2015	PI	1.0	ND(0.5)	ND(0.5)	ND(0.5)	ND(0.5)	ND(0.5)	ND(0.5)	ND(0.5)	ND(0.5)	ND(25)
M35P031LNA	14301 Jarrettsville Pike	1/5/2015	PM	ND(0.5)	ND(0.5)	ND(0.5)	ND(0.5)	ND(0.5)	ND(0.5)	ND(0.5)	ND(0.5)	ND(0.5)	ND(25)
M35P031LNA	14301 Jarrettsville Pike	2/2/2015	PE	ND(0.5)	ND(0.5)	ND(0.5)	ND(0.5)	ND(0.5)	ND(0.5)	ND(0.5)	ND(0.5)	ND(0.5)	ND(25)
M35P031LNA	14301 Jarrettsville Pike	2/2/2015	PI	3.4	ND(0.5)	ND(0.5)	ND(0.5)	ND(0.5)	ND(0.5)	ND(0.5)	ND(0.5)	ND(0.5)	ND(25)
M35P031LNA	14301 Jarrettsville Pike	2/2/2015	PM	ND(0.5)	ND(0.5)	ND(0.5)	ND(0.5)	ND(0.5)	ND(0.5)	ND(0.5)	ND(0.5)	ND(0.5)	ND(25)
M35P031LNA	14301 Jarrettsville Pike	3/2/2015	PE	ND(0.5)	ND(0.5)	ND(0.5)	ND(0.5)	ND(0.5)	ND(0.5)	ND(0.5)	ND(0.5)	ND(0.5)	ND(25)
M35P031LNA	14301 Jarrettsville Pike	3/2/2015	PI	2.2	ND(0.5)	ND(0.5)	ND(0.5)	ND(0.5)	ND(0.5)	ND(0.5)	ND(0.5)	ND(0.5)	ND(25)
M35P031LNA	14301 Jarrettsville Pike	3/2/2015	PM	ND(0.5)	ND(0.5)	ND(0.5)	ND(0.5)	ND(0.5)	ND(0.5)	ND(0.5)	ND(0.5)	ND(0.5)	ND(25)
M35P031LNA	14301 Jarrettsville Pike	4/6/2015	PE	ND(0.5)	ND(0.5)	ND(0.5)	ND(0.5)	ND(0.5)	ND(0.5)	ND(0.5)	ND(0.5)	ND(0.5)	ND(25)

**Table 2 - Historical Private Supply Well Analytical Table**

Inactive Exxon Facility #28077  
 14258 Jarrettsville Pike  
 Phoenix, Maryland

Map/Parcel/Lot	Address	Sample Date	POET Sample Point	MTBE (µg/L)	Benzene (µg/L)	Toluene (µg/L)	Ethyl-benzene (µg/L)	Total Xylenes (µg/L)	Naphthalene (µg/L)	DIPE (µg/L)	ETBE (µg/L)	TAME (µg/L)	TBA (µg/L)
M35P031LNA	14301 Jarrettsville Pike	4/6/2015	PI	3.3	ND(0.5)	ND(0.5)	ND(0.5)	ND(0.5)	ND(0.5)	ND(0.5)	ND(0.5)	ND(0.5)	ND(25)
M35P031LNA	14301 Jarrettsville Pike	4/6/2015	PM	ND(0.5)	ND(0.5)	ND(0.5)	ND(0.5)	ND(0.5)	ND(0.5)	ND(0.5)	ND(0.5)	ND(0.5)	ND(25)
M35P031LNA	14301 Jarrettsville Pike	5/4/2015	PE	ND(0.5)	ND(0.5)	ND(0.5)	ND(0.5)	ND(0.5)	ND(0.5)	ND(0.5)	ND(0.5)	ND(0.5)	ND(25)
M35P031LNA	14301 Jarrettsville Pike	5/4/2015	PI	3.7	ND(0.5)	ND(0.5)	ND(0.5)	ND(0.5)	ND(0.5)	ND(0.5)	ND(0.5)	ND(0.5)	ND(25)
M35P031LNA	14301 Jarrettsville Pike	5/4/2015	PM	ND(0.5)	ND(0.5)	ND(0.5)	ND(0.5)	ND(0.5)	ND(0.5)	ND(0.5)	ND(0.5)	ND(0.5)	ND(25)
M35P031LNA	14301 Jarrettsville Pike	6/1/2015	PE	ND(0.5)	ND(0.5)	ND(0.5)	ND(0.5)	ND(0.5)	ND(0.5)	ND(0.5)	ND(0.5)	ND(0.5)	ND(25)
M35P031LNA	14301 Jarrettsville Pike	6/1/2015	PI	2.7	ND(0.5)	ND(0.5)	ND(0.5)	ND(0.5)	ND(0.5)	ND(0.5)	ND(0.5)	ND(0.5)	ND(25)
M35P031LNA	14301 Jarrettsville Pike	6/1/2015	PM	ND(0.5)	ND(0.5)	ND(0.5)	ND(0.5)	ND(0.5)	ND(0.5)	ND(0.5)	ND(0.5)	ND(0.5)	ND(25)
M35P031LNA	14301 Jarrettsville Pike	7/6/2015	PE	ND(0.5)	ND(0.5)	ND(0.5)	ND(0.5)	ND(0.5)	ND(0.5)	ND(0.5)	ND(0.5)	ND(0.5)	ND(25)
M35P031LNA	14301 Jarrettsville Pike	7/6/2015	PI	1.8	ND(0.5)	ND(0.5)	ND(0.5)	ND(0.5)	ND(0.5)	ND(0.5)	ND(0.5)	ND(0.5)	ND(25)
M35P031LNA	14301 Jarrettsville Pike	7/6/2015	PM	ND(0.5)	ND(0.5)	ND(0.5)	ND(0.5)	ND(0.5)	ND(0.5)	ND(0.5)	ND(0.5)	ND(0.5)	ND(25)
M35P031LNA	14301 Jarrettsville Pike	8/3/2015	PE	ND(0.5)	ND(0.5)	ND(0.5)	ND(0.5)	ND(0.5)	ND(0.5)	ND(0.5)	ND(0.5)	ND(0.5)	ND(25)
M35P031LNA	14301 Jarrettsville Pike	8/3/2015	PI	1.1	ND(0.5)	0.3 J	ND(0.5)	ND(0.5)	ND(0.5)	ND(0.5)	ND(0.5)	ND(0.5)	ND(25)
M35P031LNA	14301 Jarrettsville Pike	8/3/2015	PM	ND(0.5)	ND(0.5)	0.1 J	ND(0.5)	ND(0.5)	ND(0.5)	ND(0.5)	ND(0.5)	ND(0.5)	ND(25)
M35P031LNA	14301 Jarrettsville Pike	9/14/2015	PE	ND(0.5)	ND(0.5)	ND(0.5)	ND(0.5)	ND(0.5)	ND(0.5)	ND(0.5)	ND(0.5)	ND(0.5)	ND(25)
M35P031LNA	14301 Jarrettsville Pike	9/14/2015	PI	1.3	ND(0.5)	ND(0.5)	ND(0.5)	ND(0.5)	ND(0.5)	ND(0.5)	ND(0.5)	ND(0.5)	ND(25)
M35P031LNA	14301 Jarrettsville Pike	9/14/2015	PM	ND(0.5)	ND(0.5)	ND(0.5)	ND(0.5)	ND(0.5)	ND(0.5)	ND(0.5)	ND(0.5)	ND(0.5)	ND(25)
M35P031LNA	14301 Jarrettsville Pike	10/5/2015	PE	ND(0.5)	ND(0.5)	ND(0.5)	ND(0.5)	ND(0.5)	ND(0.5)	ND(0.5)	ND(0.5)	ND(0.5)	ND(25)
M35P031LNA	14301 Jarrettsville Pike	10/5/2015	PI	0.8	ND(0.5)	ND(0.5)	ND(0.5)	ND(0.5)	ND(0.5)	ND(0.5)	ND(0.5)	ND(0.5)	ND(25)
M35P031LNA	14301 Jarrettsville Pike	10/5/2015	PM	ND(0.5)	ND(0.5)	ND(0.5)	ND(0.5)	ND(0.5)	ND(0.5)	ND(0.5)	ND(0.5)	ND(0.5)	ND(25)
M35P031LNA	14301 Jarrettsville Pike	11/2/2015	PE	ND(0.5)	ND(0.5)	ND(0.5)	ND(0.5)	ND(0.5)	ND(0.5)	ND(0.5)	ND(0.5)	ND(0.5)	ND(25)
M35P031LNA	14301 Jarrettsville Pike	11/2/2015	PI	2.7	ND(0.5)	ND(0.5)	ND(0.5)	ND(0.5)	ND(0.5)	ND(0.5)	ND(0.5)	ND(0.5)	ND(25)
M35P031LNA	14301 Jarrettsville Pike	11/2/2015	PM	ND(0.5)	ND(0.5)	ND(0.5)	ND(0.5)	ND(0.5)	ND(0.5)	ND(0.5)	ND(0.5)	ND(0.5)	ND(25)
M35P031LNA	14301 Jarrettsville Pike	12/7/2015	PE	ND(0.5)	ND(0.5)	ND(0.5)	ND(0.5)	ND(0.5)	ND(0.5)	ND(0.5)	ND(0.5)	ND(0.5)	ND(25)
M35P031LNA	14301 Jarrettsville Pike	12/7/2015	PI	0.5 J	ND(0.5)	ND(0.5)	ND(0.5)	ND(0.5)	ND(0.5)	ND(0.5)	ND(0.5)	ND(0.5)	ND(25)
M35P031LNA	14301 Jarrettsville Pike	12/7/2015	PM	ND(0.5)	ND(0.5)	ND(0.5)	ND(0.5)	ND(0.5)	ND(0.5)	ND(0.5)	ND(0.5)	ND(0.5)	ND(25)
M35P031LNA	14301 Jarrettsville Pike	1/4/2016	PE	ND(0.5)	ND(0.5)	ND(0.5)	ND(0.5)	ND(0.5)	ND(0.5)	ND(0.5)	ND(0.5)	ND(0.5)	ND(25)
M35P031LNA	14301 Jarrettsville Pike	1/4/2016	PI	0.4 J	ND(0.5)	ND(0.5)	ND(0.5)	ND(0.5)	ND(0.5)	ND(0.5)	ND(0.5)	ND(0.5)	ND(25)
M35P031LNA	14301 Jarrettsville Pike	1/4/2016	PM	ND(0.5)	ND(0.5)	ND(0.5)	ND(0.5)	ND(0.5)	ND(0.5)	ND(0.5)	ND(0.5)	ND(0.5)	ND(25)
M35P031LNA	14301 Jarrettsville Pike	2/1/2016	PE	ND(0.5)	ND(0.5)	ND(0.5)	ND(0.5)	ND(0.5)	ND(0.5)	ND(0.5)	ND(0.5)	ND(0.5)	ND(25)

**Table 2 - Historical Private Supply Well Analytical Table**

Inactive Exxon Facility #28077  
 14258 Jarrettsville Pike  
 Phoenix, Maryland

Map/Parcel/Lot	Address	Sample Date	POET Sample Point	MTBE (µg/L)	Benzene (µg/L)	Toluene (µg/L)	Ethyl-benzene (µg/L)	Total Xylenes (µg/L)	Naphthalene (µg/L)	DIPE (µg/L)	ETBE (µg/L)	TAME (µg/L)	TBA (µg/L)
M35P031LNA	14301 Jarrettsville Pike	2/1/2016	PI	2.7	ND(0.5)	ND(0.5)	ND(0.5)	ND(0.5)	ND(0.5)	ND(0.5)	ND(0.5)	ND(0.5)	ND(25)
M35P031LNA	14301 Jarrettsville Pike	2/1/2016	PM	ND(0.5)	ND(0.5)	ND(0.5)	ND(0.5)	ND(0.5)	ND(0.5)	ND(0.5)	ND(0.5)	ND(0.5)	ND(25)
M35P031LNA	14301 Jarrettsville Pike	3/7/2016	PE	ND(0.5)	ND(0.5)	ND(0.5)	ND(0.5)	ND(0.5)	ND(0.5)	ND(0.5)	ND(0.5)	ND(0.5)	ND(25)
M35P031LNA	14301 Jarrettsville Pike	3/7/2016	PI	2.2	ND(0.5)	ND(0.5)	ND(0.5)	ND(0.5)	ND(0.5)	ND(0.5)	ND(0.5)	ND(0.5)	ND(25)
M35P031LNA	14301 Jarrettsville Pike	3/7/2016	PM	ND(0.5)	ND(0.5)	ND(0.5)	ND(0.5)	ND(0.5)	ND(0.5)	ND(0.5)	ND(0.5)	ND(0.5)	ND(25)
M35P031LNA	14301 Jarrettsville Pike	4/4/2016	PE	ND(0.5)	ND(0.5)	ND(0.5)	ND(0.5)	ND(0.5)	ND(0.5)	ND(0.5)	ND(0.5)	ND(0.5)	ND(25)
M35P031LNA	14301 Jarrettsville Pike	4/4/2016	PI	1.6	ND(0.5)	ND(0.5)	ND(0.5)	ND(0.5)	ND(0.5)	ND(0.5)	ND(0.5)	ND(0.5)	ND(25)
M35P031LNA	14301 Jarrettsville Pike	4/4/2016	PM	ND(0.5)	ND(0.5)	ND(0.5)	ND(0.5)	ND(0.5)	ND(0.5)	ND(0.5)	ND(0.5)	ND(0.5)	ND(25)
M35P031LNA	14301 Jarrettsville Pike	5/2/2016	PE	ND(0.5)	ND(0.5)	ND(0.5)	ND(0.5)	ND(0.5)	ND(0.5)	ND(0.5)	ND(0.5)	ND(0.5)	ND(25)
M35P031LNA	14301 Jarrettsville Pike	5/2/2016	PI	2.4	ND(0.5)	ND(0.5)	ND(0.5)	ND(0.5)	ND(0.5)	ND(0.5)	ND(0.5)	ND(0.5)	ND(25)
M35P031LNA	14301 Jarrettsville Pike	5/2/2016	PM	ND(0.5)	ND(0.5)	ND(0.5)	ND(0.5)	ND(0.5)	ND(0.5)	ND(0.5)	ND(0.5)	ND(0.5)	ND(25)
M35P031LNA	14301 Jarrettsville Pike	6/6/2016	PE	ND(0.5)	ND(0.5)	ND(0.5)	ND(0.5)	ND(0.5)	ND(0.5)	ND(0.5)	ND(0.5)	ND(0.5)	ND(25)
M35P031LNA	14301 Jarrettsville Pike	6/6/2016	PI	1.7	ND(0.5)	ND(0.5)	ND(0.5)	ND(0.5)	ND(0.5)	ND(0.5)	ND(0.5)	ND(0.5)	ND(25)
M35P031LNA	14301 Jarrettsville Pike	6/6/2016	PM	ND(0.5)	ND(0.5)	ND(0.5)	ND(0.5)	ND(0.5)	ND(0.5)	ND(0.5)	ND(0.5)	ND(0.5)	ND(25)
M35P031LNA	14301 Jarrettsville Pike	7/11/2016	PE	ND(0.5)	ND(0.5)	ND(0.5)	ND(0.5)	ND(0.5)	ND(0.5)	ND(0.5)	ND(0.5)	ND(0.5)	ND(25)
M35P031LNA	14301 Jarrettsville Pike	7/11/2016	PI	0.4 J	ND(0.5)	ND(0.5)	ND(0.5)	ND(0.5)	ND(0.5)	ND(0.5)	ND(0.5)	ND(0.5)	ND(25)
M35P031LNA	14301 Jarrettsville Pike	7/11/2016	PM	ND(0.5)	ND(0.5)	ND(0.5)	ND(0.5)	ND(0.5)	ND(0.5)	ND(0.5)	ND(0.5)	ND(0.5)	ND(25)
M35P031LNA	14301 Jarrettsville Pike	8/1/2016	PE	ND(0.5)	ND(0.5)	ND(0.5)	ND(0.5)	ND(0.5)	ND(0.5)	ND(0.5)	ND(0.5)	ND(0.5)	ND(25)
M35P031LNA	14301 Jarrettsville Pike	8/1/2016	PI	1.2	ND(0.5)	ND(0.5)	ND(0.5)	ND(0.5)	ND(0.5)	ND(0.5)	ND(0.5)	ND(0.5)	ND(25)
M35P031LNA	14301 Jarrettsville Pike	8/1/2016	PM	ND(0.5)	ND(0.5)	ND(0.5)	ND(0.5)	ND(0.5)	ND(0.5)	ND(0.5)	ND(0.5)	ND(0.5)	ND(25)
M35P031LNA	14301 Jarrettsville Pike	9/12/2016	PE	ND(0.5)	ND(0.5)	ND(0.5)	ND(0.5)	ND(0.5)	ND(0.5)	ND(0.5)	ND(0.5)	ND(0.5)	ND(25)
M35P031LNA	14301 Jarrettsville Pike	9/12/2016	PI	2.1	ND(0.5)	ND(0.5)	ND(0.5)	ND(0.5)	ND(0.5)	ND(0.5)	ND(0.5)	ND(0.5)	ND(25)
M35P031LNA	14301 Jarrettsville Pike	9/12/2016	PM	ND(0.5)	ND(0.5)	ND(0.5)	ND(0.5)	ND(0.5)	ND(0.5)	ND(0.5)	ND(0.5)	ND(0.5)	ND(25)
M35P031LNA	14301 Jarrettsville Pike	10/3/2016	PE	ND(0.5)	ND(0.5)	ND(0.5)	ND(0.5)	ND(0.5)	ND(0.5)	ND(0.5)	ND(0.5)	ND(0.5)	ND(25)
M35P031LNA	14301 Jarrettsville Pike	10/3/2016	PI	1.2	ND(0.5)	ND(0.5)	ND(0.5)	ND(0.5)	ND(0.5)	ND(0.5)	ND(0.5)	ND(0.5)	ND(25)
M35P031LNA	14301 Jarrettsville Pike	10/3/2016	PM	ND(0.5)	ND(0.5)	ND(0.5)	ND(0.5)	ND(0.5)	ND(0.5)	ND(0.5)	ND(0.5)	ND(0.5)	ND(25)
M35P031LNA	14301 Jarrettsville Pike	11/7/2016	PE	ND(0.5)	ND(0.5)	ND(0.5)	ND(0.5)	ND(0.5)	ND(0.5)	ND(0.5)	ND(0.5)	ND(0.5)	ND(25)
M35P031LNA	14301 Jarrettsville Pike	11/7/2016	PI	2.2	ND(0.5)	ND(0.5)	ND(0.5)	ND(0.5)	ND(0.5)	ND(0.5)	ND(0.5)	ND(0.5)	ND(25)
M35P031LNA	14301 Jarrettsville Pike	11/7/2016	PM	ND(0.5)	ND(0.5)	ND(0.5)	ND(0.5)	ND(0.5)	ND(0.5)	ND(0.5)	ND(0.5)	ND(0.5)	ND(25)
M35P031LNA	14301 Jarrettsville Pike	12/5/2016	PE	ND(0.5)	ND(0.5)	ND(0.5)	ND(0.5)	ND(0.5)	ND(0.5)	ND(0.5)	ND(0.5)	ND(0.5)	ND(25)



**Table 2 - Historical Private Supply Well Analytical Table**

Inactive Exxon Facility #28077  
 14258 Jarrettsville Pike  
 Phoenix, Maryland

Map/Parcel/Lot	Address	Sample Date	POET Sample Point	MTBE (µg/L)	Benzene (µg/L)	Toluene (µg/L)	Ethyl-benzene (µg/L)	Total Xylenes (µg/L)	Naphthalene (µg/L)	DIPE (µg/L)	ETBE (µg/L)	TAME (µg/L)	TBA (µg/L)
M35P031LNA	14301 Jarrettsville Pike	12/5/2016	PI	0.7	ND(0.5)	ND(0.5)	ND(0.5)	ND(0.5)	ND(0.5)	ND(0.5)	ND(0.5)	ND(0.5)	ND(25)
M35P031LNA	14301 Jarrettsville Pike	12/5/2016	PM	ND(0.5)	ND(0.5)	ND(0.5)	ND(0.5)	ND(0.5)	ND(0.5)	ND(0.5)	ND(0.5)	ND(0.5)	ND(25)
M35P031LNA	14301 Jarrettsville Pike	1/9/2017	PE	ND(0.5)	ND(0.5)	ND(0.5)	ND(0.5)	ND(0.5)	ND(0.5)	ND(0.5)	ND(0.5)	ND(0.5)	ND(25)
M35P031LNA	14301 Jarrettsville Pike	1/9/2017	PI	0.8	ND(0.5)	ND(0.5)	ND(0.5)	ND(0.5)	ND(0.5)	ND(0.5)	ND(0.5)	ND(0.5)	ND(25)
M35P031LNA	14301 Jarrettsville Pike	1/9/2017	PM	ND(0.5)	ND(0.5)	ND(0.5)	ND(0.5)	ND(0.5)	ND(0.5)	ND(0.5)	ND(0.5)	ND(0.5)	ND(25)
M35P031LNA	14301 Jarrettsville Pike	2/6/2017	PE	ND(0.5)	ND(0.5)	ND(0.5)	ND(0.5)	ND(0.5)	ND(0.5)	ND(0.5)	ND(0.5)	ND(0.5)	ND(25)
M35P031LNA	14301 Jarrettsville Pike	2/6/2017	PI	2.2	ND(0.5)	ND(0.5)	ND(0.5)	ND(0.5)	ND(0.5)	ND(0.5)	ND(0.5)	ND(0.5)	ND(25)
M35P031LNA	14301 Jarrettsville Pike	2/6/2017	PM	ND(0.5)	ND(0.5)	ND(0.5)	ND(0.5)	ND(0.5)	ND(0.5)	ND(0.5)	ND(0.5)	ND(0.5)	ND(25)
M35P031LNA	14301 Jarrettsville Pike	3/6/2017	PE	ND(0.5)	ND(0.5)	ND(0.5)	ND(0.5)	ND(0.5)	ND(0.5)	ND(0.5)	ND(0.5)	ND(0.5)	ND(25)
M35P031LNA	14301 Jarrettsville Pike	3/6/2017	PI	2.0	ND(0.5)	ND(0.5)	ND(0.5)	ND(0.5)	ND(0.5)	ND(0.5)	ND(0.5)	ND(0.5)	ND(25)
M35P031LNA	14301 Jarrettsville Pike	3/6/2017	PM	ND(0.5)	ND(0.5)	ND(0.5)	ND(0.5)	ND(0.5)	ND(0.5)	ND(0.5)	ND(0.5)	ND(0.5)	ND(25)
M35P031LNA	14301 Jarrettsville Pike	4/3/2017	PE	ND(0.5)	ND(0.5)	ND(0.5)	ND(0.5)	ND(0.5)	ND(0.5)	ND(0.5)	ND(0.5)	ND(0.5)	ND(25)
M35P031LNA	14301 Jarrettsville Pike	4/3/2017	PI	1.2	ND(0.5)	ND(0.5)	ND(0.5)	ND(0.5)	ND(0.5)	ND(0.5)	ND(0.5)	ND(0.5)	ND(25)
M35P031LNA	14301 Jarrettsville Pike	4/3/2017	PM	ND(0.5)	ND(0.5)	ND(0.5)	ND(0.5)	ND(0.5)	ND(0.5)	ND(0.5)	ND(0.5)	ND(0.5)	ND(25)
M35P031LNA	14301 Jarrettsville Pike	5/1/2017	PE	ND(0.5)	ND(0.5)	ND(0.5)	ND(0.5)	ND(0.5)	ND(0.5)	ND(0.5)	ND(0.5)	ND(0.5)	ND(25)
M35P031LNA	14301 Jarrettsville Pike	5/1/2017	PI	1.6	ND(0.5)	ND(0.5)	ND(0.5)	ND(0.5)	ND(0.5)	ND(0.5)	ND(0.5)	ND(0.5)	ND(25)
M35P031LNA	14301 Jarrettsville Pike	5/1/2017	PM	ND(0.5)	ND(0.5)	ND(0.5)	ND(0.5)	ND(0.5)	ND(0.5)	ND(0.5)	ND(0.5)	ND(0.5)	ND(25)
M35P031LNA	14301 Jarrettsville Pike	6/5/2017	PE	ND(0.5)	ND(0.5)	ND(0.5)	ND(0.5)	ND(0.5)	ND(0.5)	ND(0.5)	ND(0.5)	ND(0.5)	ND(25)
M35P031LNA	14301 Jarrettsville Pike	6/5/2017	PI	1.6	ND(0.5)	ND(0.5)	ND(0.5)	ND(0.5)	ND(0.5)	ND(0.5)	ND(0.5)	ND(0.5)	ND(25)
M35P031LNA	14301 Jarrettsville Pike	6/5/2017	PM	ND(0.5)	ND(0.5)	ND(0.5)	ND(0.5)	ND(0.5)	ND(0.5)	ND(0.5)	ND(0.5)	ND(0.5)	ND(25)
M35P031LNA	14301 Jarrettsville Pike	7/10/2017	PE	ND(0.5)	ND(0.5)	ND(0.5)	ND(0.5)	ND(0.5)	ND(0.5)	ND(0.5)	ND(0.5)	ND(0.5)	ND(25)
M35P031LNA	14301 Jarrettsville Pike	7/10/2017	PI	ND(0.5)	ND(0.5)	ND(0.5)	ND(0.5)	ND(0.5)	ND(0.5)	ND(0.5)	ND(0.5)	ND(0.5)	ND(25)
M35P031LNA	14301 Jarrettsville Pike	7/10/2017	PM	ND(0.5)	ND(0.5)	ND(0.5)	ND(0.5)	ND(0.5)	ND(0.5)	ND(0.5)	ND(0.5)	ND(0.5)	ND(25)
M35P031LNA	14301 Jarrettsville Pike	8/7/2017	PE	ND(0.5)	ND(0.5)	ND(0.5)	ND(0.5)	ND(0.5)	ND(0.5)	ND(0.5)	ND(0.5)	ND(0.5)	ND(25)
M35P031LNA	14301 Jarrettsville Pike	8/7/2017	PI	2.8	ND(0.5)	ND(0.5)	ND(0.5)	ND(0.5)	ND(0.5)	ND(0.5)	ND(0.5)	ND(0.5)	ND(25)
M35P031LNA	14301 Jarrettsville Pike	8/7/2017	PM	ND(0.5)	ND(0.5)	ND(0.5)	ND(0.5)	ND(0.5)	ND(0.5)	ND(0.5)	ND(0.5)	ND(0.5)	ND(25)
M35P031LNA	14301 Jarrettsville Pike	9/11/2017	PE	ND(0.5)	ND(0.5)	ND(0.5)	ND(0.5)	ND(0.5)	ND(0.5)	ND(0.5)	ND(0.5)	ND(0.5)	ND(25)
M35P031LNA	14301 Jarrettsville Pike	9/11/2017	PI	0.9	ND(0.5)	ND(0.5)	ND(0.5)	ND(0.5)	ND(0.5)	ND(0.5)	ND(0.5)	ND(0.5)	ND(25)
M35P031LNA	14301 Jarrettsville Pike	9/11/2017	PM	ND(0.5)	ND(0.5)	ND(0.5)	ND(0.5)	ND(0.5)	ND(0.5)	ND(0.5)	ND(0.5)	ND(0.5)	ND(25)
M35P031LNA	14301 Jarrettsville Pike	10/2/2017	PE	ND(0.5)	ND(0.5)	ND(0.5)	ND(0.5)	ND(0.5)	ND(0.5)	ND(0.5)	ND(0.5)	ND(0.5)	ND(25)

**Table 2 - Historical Private Supply Well Analytical Table**

Inactive Exxon Facility #28077  
 14258 Jarrettsville Pike  
 Phoenix, Maryland

Map/Parcel/Lot	Address	Sample Date	POET Sample Point	MTBE (µg/L)	Benzene (µg/L)	Toluene (µg/L)	Ethyl-benzene (µg/L)	Total Xylenes (µg/L)	Naphthalene (µg/L)	DIPE (µg/L)	ETBE (µg/L)	TAME (µg/L)	TBA (µg/L)
M35P031LNA	14301 Jarrettsville Pike	10/2/2017	PI	2.0	ND(0.5)	ND(0.5)	ND(0.5)	ND(0.5)	ND(0.5)	ND(0.5)	ND(0.5)	ND(0.5)	ND(25)
M35P031LNA	14301 Jarrettsville Pike	10/2/2017	PM	ND(0.5)	ND(0.5)	ND(0.5)	ND(0.5)	ND(0.5)	ND(0.5)	ND(0.5)	ND(0.5)	ND(0.5)	ND(25)
M35P031LNA	14301 Jarrettsville Pike	11/6/2017	PE	ND(0.5)	ND(0.5)	ND(0.5)	ND(0.5)	ND(0.5)	ND(0.5)	ND(0.5)	ND(0.5)	ND(0.5)	ND(25)
M35P031LNA	14301 Jarrettsville Pike	11/6/2017	PI	1.7	ND(0.5)	ND(0.5)	ND(0.5)	ND(0.5)	ND(0.5)	ND(0.5)	ND(0.5)	ND(0.5)	ND(25)
M35P031LNA	14301 Jarrettsville Pike	11/6/2017	PM	ND(0.5)	ND(0.5)	ND(0.5)	ND(0.5)	ND(0.5)	ND(0.5)	ND(0.5)	ND(0.5)	ND(0.5)	ND(25)
M35P031LNA	14301 Jarrettsville Pike	12/4/2017	PE	ND(0.5)	ND(0.5)	ND(0.5)	ND(0.5)	ND(0.5)	ND(0.5)	ND(0.5)	ND(0.5)	ND(0.5)	ND(25)
M35P031LNA	14301 Jarrettsville Pike	12/4/2017	PI	1.8	ND(0.5)	ND(0.5)	ND(0.5)	ND(0.5)	ND(0.5)	ND(0.5)	ND(0.5)	ND(0.5)	ND(25)
M35P031LNA	14301 Jarrettsville Pike	12/4/2017	PM	ND(0.5)	ND(0.5)	ND(0.5)	ND(0.5)	ND(0.5)	ND(0.5)	ND(0.5)	ND(0.5)	ND(0.5)	ND(25)
M35P031LNA	14301 Jarrettsville Pike	2/5/2018	PE	ND(0.20)	ND(0.10)	ND(0.10)	ND(0.30)	ND(0.10)	ND(0.30)	ND(0.10)	ND(0.060)	ND(0.10)	ND(0.50)
M35P031LNA	14301 Jarrettsville Pike	2/5/2018	PI	5.4	ND(0.10)	6.2	ND(0.30)	ND(0.10)	ND(0.30)	ND(0.10)	ND(0.060)	ND(0.10)	ND(0.50)
M35P031LNA	14301 Jarrettsville Pike	2/5/2018	PM	ND(0.20)	ND(0.10)	ND(0.10)	ND(0.30)	ND(0.10)	ND(0.30)	ND(0.10)	ND(0.060)	ND(0.10)	ND(0.50)
M35P031LNA	14301 Jarrettsville Pike	3/5/2018	PE	ND(0.5)	ND(0.5)	ND(0.5)	ND(0.5)	ND(0.5)	ND(0.5)	ND(0.5)	ND(0.5)	ND(0.5)	ND(25)
M35P031LNA	14301 Jarrettsville Pike	3/5/2018	PI	12	ND(0.5)	10	0.7	4.2	ND(0.5)	ND(0.5)	1	ND(0.5)	ND(25)
M35P031LNA	14301 Jarrettsville Pike	3/5/2018	PM	ND(0.5)	ND(0.5)	ND(0.5)	ND(0.5)	ND(0.5)	ND(0.5)	ND(0.5)	ND(0.5)	ND(0.5)	ND(25)
M35P031LNA	14301 Jarrettsville Pike	4/2/2018	PE	ND(0.5)	ND(0.5)	ND(0.5)	ND(0.5)	ND(0.5)	ND(0.5)	ND(0.5)	ND(0.5)	ND(0.5)	ND(25)
M35P031LNA	14301 Jarrettsville Pike	4/2/2018	PI	9.5	ND(0.5)	0.6	0.3 J	1.5	ND(0.5)	ND(0.5)	0.6	ND(0.5)	ND(25)
M35P031LNA	14301 Jarrettsville Pike	4/2/2018	PM	ND(0.5)	ND(0.5)	ND(0.5)	ND(0.5)	ND(0.5)	ND(0.5)	ND(0.5)	ND(0.5)	ND(0.5)	ND(25)
M35P031LNA	14301 Jarrettsville Pike	5/7/2018	PE	ND(0.5)	ND(0.5)	ND(0.5)	ND(0.5)	ND(0.5)	ND(0.5)	ND(0.5)	ND(0.5)	ND(0.5)	ND(25)
M35P031LNA	14301 Jarrettsville Pike	5/7/2018	PI	9.3	ND(0.5)	0.2 J	0.9	4.6	ND(0.5)	ND(0.5)	0.6	ND(0.5)	ND(25)
M35P031LNA	14301 Jarrettsville Pike	5/7/2018	PM	ND(0.5)	ND(0.5)	ND(0.5)	ND(0.5)	ND(0.5)	ND(0.5)	ND(0.5)	ND(0.5)	ND(0.5)	ND(25)
M35P031LNA	14301 Jarrettsville Pike	6/4/2018	PE	ND(0.5)	ND(0.5)	ND(0.5)	ND(0.5)	ND(0.5)	ND(0.5)	ND(0.5)	ND(0.5)	ND(0.5)	ND(25)
M35P031LNA	14301 Jarrettsville Pike	6/4/2018	PI	3.2	ND(0.5)	0.1 J	0.3 J	1.7	ND(0.5)	ND(0.5)	0.1 J	ND(0.5)	ND(25)
M35P031LNA	14301 Jarrettsville Pike	6/4/2018	PM	ND(0.5)	ND(0.5)	ND(0.5)	ND(0.5)	ND(0.5)	ND(0.5)	ND(0.5)	ND(0.5)	ND(0.5)	ND(25)
M35P031LNA	14301 Jarrettsville Pike	7/2/2018	PE	ND(0.5)	ND(0.5)	ND(0.5)	ND(0.5)	ND(0.5)	ND(0.5)	ND(0.5)	ND(0.5)	ND(0.5)	ND(25)
M35P031LNA	14301 Jarrettsville Pike	7/2/2018	PI	2.0	ND(0.5)	ND(0.5)	0.2 J	1.4	ND(0.5)	ND(0.5)	ND(0.5)	ND(0.5)	ND(25)
M35P031LNA	14301 Jarrettsville Pike	7/2/2018	PM	ND(0.5)	ND(0.5)	ND(0.5)	ND(0.5)	ND(0.5)	ND(0.5)	ND(0.5)	ND(0.5)	ND(0.5)	ND(25)
M35P031LNA	14301 Jarrettsville Pike	10/9/2018	PE	ND(0.5)	ND(0.5)	ND(0.5)	ND(0.5)	ND(0.5)	ND(0.5)	ND(0.5)	ND(0.5)	ND(0.5)	ND(25)
M35P031LNA	14301 Jarrettsville Pike	10/9/2018	PI	2.8	ND(0.5)	ND(0.5)	ND(0.5)	ND(0.5)	ND(0.5)	ND(0.5)	ND(0.5)	ND(0.5)	ND(25)
M35P031LNA	14301 Jarrettsville Pike	10/9/2018	PM	ND(0.5)	ND(0.5)	ND(0.5)	ND(0.5)	ND(0.5)	ND(0.5)	ND(0.5)	ND(0.5)	ND(0.5)	ND(25)
M35P031LNA	14301 Jarrettsville Pike	1/15/2019	PE	ND(0.5)	ND(0.5)	ND(0.5)	ND(0.5)	ND(0.5)	ND(0.5)	ND(0.5)	ND(0.5)	ND(0.5)	ND(25)

**Table 2 - Historical Private Supply Well Analytical Table**

Inactive Exxon Facility #28077  
 14258 Jarrettsville Pike  
 Phoenix, Maryland

Map/Parcel/Lot	Address	Sample Date	POET Sample Point	MTBE (µg/L)	Benzene (µg/L)	Toluene (µg/L)	Ethyl-benzene (µg/L)	Total Xylenes (µg/L)	Naphthalene (µg/L)	DIPE (µg/L)	ETBE (µg/L)	TAME (µg/L)	TBA (µg/L)
M35P031LNA	14301 Jarrettsville Pike	1/15/2019	PI	2.8	ND(0.5)	ND(0.5)	ND(0.5)	ND(0.5)	ND(0.5)	ND(0.5)	ND(0.5)	ND(0.5)	ND(25)
M35P031LNA	14301 Jarrettsville Pike	1/15/2019	PM	ND(0.5)	ND(0.5)	ND(0.5)	ND(0.5)	ND(0.5)	ND(0.5)	ND(0.5)	ND(0.5)	ND(0.5)	ND(25)
M35P031LNA	14301 Jarrettsville Pike	4/1/2019	PE	ND(0.5)	ND(0.5)	ND(0.5)	ND(0.5)	ND(0.5)	ND(0.5)	ND(0.5)	ND(0.5)	ND(0.5)	ND(25)
M35P031LNA	14301 Jarrettsville Pike	4/1/2019	PI	3.1	ND(0.5)	ND(0.5)	ND(0.5)	ND(0.5)	ND(0.5)	ND(0.5)	ND(0.5)	ND(0.5)	ND(25)
M35P031LNA	14301 Jarrettsville Pike	4/1/2019	PM	ND(0.5)	ND(0.5)	ND(0.5)	ND(0.5)	ND(0.5)	ND(0.5)	ND(0.5)	ND(0.5)	ND(0.5)	ND(25)
M35P031LNA	14301 Jarrettsville Pike	7/10/2019	PE	ND(0.5)	ND(0.5)	ND(0.5)	ND(0.5)	ND(0.5)	ND(0.5)	ND(0.5)	ND(0.5)	ND(0.5)	ND(25)
M35P031LNA	14301 Jarrettsville Pike	7/10/2019	PI	2.9	ND(0.5)	ND(0.5)	ND(0.5)	ND(0.5)	ND(0.5)	ND(0.5)	ND(0.5)	ND(0.5)	ND(25)
M35P031LNA	14301 Jarrettsville Pike	7/10/2019	PM	ND(0.5)	ND(0.5)	ND(0.5)	ND(0.5)	ND(0.5)	ND(0.5)	ND(0.5)	ND(0.5)	ND(0.5)	ND(25)
M35P031LNA	14301 Jarrettsville Pike	10/16/2019	PE	ND(0.5)	ND(0.5)	ND(0.5)	ND(0.5)	ND(1.0)	ND(0.5)	ND(0.5)	ND(0.5)	ND(0.5)	ND(25)
M35P031LNA	14301 Jarrettsville Pike	10/16/2019	PI	1.4	ND(0.5)	ND(0.5)	ND(0.5)	ND(1.0)	ND(0.5)	ND(0.5)	ND(0.5)	ND(0.5)	ND(25)
M35P031LNA	14301 Jarrettsville Pike	10/16/2019	PM	ND(0.5)	ND(0.5)	ND(0.5)	ND(0.5)	ND(1.0)	ND(0.5)	ND(0.5)	ND(0.5)	ND(0.5)	ND(25)
M35P031LNA	14301 Jarrettsville Pike	1/16/2020	PE	ND(0.5)	ND(0.5)	ND(0.5)	ND(0.5)	ND(1.0)	ND(0.5)	ND(0.5)	ND(0.5)	ND(0.5)	ND(25)
M35P031LNA	14301 Jarrettsville Pike	1/16/2020	PI	1.8	ND(0.5)	ND(0.5)	ND(0.5)	ND(1.0)	ND(0.5)	ND(0.5)	ND(0.5)	ND(0.5)	ND(25)
M35P031LNA	14301 Jarrettsville Pike	1/16/2020	PM	ND(0.5)	ND(0.5)	ND(0.5)	ND(0.5)	ND(1.0)	ND(0.5)	ND(0.5)	ND(0.5)	ND(0.5)	ND(25)
M35P031LNA	14301 Jarrettsville Pike	5/8/2020	PE	ND(0.5)	ND(0.5)	ND(0.5)	ND(0.5)	ND(1.0)	ND(0.5)	ND(0.5)	ND(0.5)	ND(0.5)	ND(25)
M35P031LNA	14301 Jarrettsville Pike	5/8/2020	PI	1.7	ND(0.5)	ND(0.5)	ND(0.5)	ND(1.0)	ND(0.5)	ND(0.5)	ND(0.5)	ND(0.5)	ND(25)
M35P031LNA	14301 Jarrettsville Pike	5/8/2020	PM	ND(0.5)	ND(0.5)	ND(0.5)	ND(0.5)	ND(1.0)	ND(0.5)	ND(0.5)	ND(0.5)	ND(0.5)	ND(25)
M35P151LNA	14307 Jarrettsville Pike	2/24/2006	PEO	0.90	ND(0.50)	ND(0.50)	ND(0.50)	ND(0.50)	ND(0.50)	ND(0.50)	ND(0.50)	ND(0.50)	ND(5.0)
M35P151LNA	14307 Jarrettsville Pike	3/3/2006		0.55	ND(0.50)	ND(0.50)	ND(0.50)	ND(0.50)	ND(0.50)	ND(0.50)	ND(0.50)	ND(0.50)	ND(5.0)
M35P151LNA	14307 Jarrettsville Pike	3/13/2006	PE	0.85	ND(0.50)	ND(0.50)	ND(0.50)	ND(0.50)	ND(0.50)	ND(0.50)	ND(0.50)	ND(0.50)	ND(5.0)
M35P151LNA	14307 Jarrettsville Pike	3/20/2006		ND(5.0)	ND(5.0)	ND(5.0)	ND(5.0)	ND(5.0)	ND(5.0)	ND(5.0)	ND(5.0)	ND(5.0)	ND(5.0)
M35P151LNA	14307 Jarrettsville Pike	3/27/2006		0.72	ND(0.50)	ND(0.50)	ND(0.50)	ND(0.50)	ND(0.50)	ND(0.50)	ND(0.50)	ND(0.50)	ND(5.0)
M35P151LNA	14307 Jarrettsville Pike	4/3/2006		0.60	ND(0.50)	ND(0.50)	ND(0.50)	ND(0.50)	ND(0.50)	ND(0.50)	ND(0.50)	ND(0.50)	ND(5.0)
M35P151LNA	14307 Jarrettsville Pike	4/10/2006		0.86	ND(0.50)	ND(0.50)	ND(0.50)	ND(0.50)	ND(0.50)	ND(0.50)	ND(0.50)	ND(0.50)	ND(5.0)
M35P151LNA	14307 Jarrettsville Pike	4/17/2006		0.85	ND(0.50)	ND(0.50)	ND(0.50)	ND(0.50)	ND(0.50)	ND(0.50)	ND(0.50)	ND(0.50)	ND(5.0)
M35P151LNA	14307 Jarrettsville Pike	4/24/2006		0.64	ND(0.50)	ND(0.50)	ND(0.50)	ND(0.50)	ND(0.50)	ND(0.50)	ND(0.50)	ND(0.50)	ND(5.0)
M35P151LNA	14307 Jarrettsville Pike	5/1/2006		0.83	ND(0.50)	ND(0.50)	ND(0.50)	ND(0.50)	ND(0.50)	ND(0.50)	ND(0.50)	ND(0.50)	ND(5.0)
M35P151LNA	14307 Jarrettsville Pike	5/8/2006		0.78	ND(0.50)	ND(0.50)	ND(0.50)	ND(0.50)	ND(0.50)	ND(0.50)	ND(0.50)	ND(0.50)	ND(5.0)
M35P151LNA	14307 Jarrettsville Pike	5/15/2006		0.61	ND(0.50)	ND(0.50)	ND(0.50)	ND(0.50)	ND(0.50)	ND(0.50)	ND(0.50)	ND(0.50)	ND(5.0)
M35P151LNA	14307 Jarrettsville Pike	5/22/2006		0.79	ND(0.50)	ND(0.50)	ND(0.50)	ND(0.50)	ND(0.50)	ND(0.50)	ND(0.50)	ND(0.50)	ND(5.0)

**Table 2 - Historical Private Supply Well Analytical Table**

Inactive Exxon Facility #28077  
 14258 Jarrettsville Pike  
 Phoenix, Maryland

Map/Parcel/Lot	Address	Sample Date	POET Sample Point	MTBE (µg/L)	Benzene (µg/L)	Toluene (µg/L)	Ethyl-benzene (µg/L)	Total Xylenes (µg/L)	Naphthalene (µg/L)	DIPE (µg/L)	ETBE (µg/L)	TAME (µg/L)	TBA (µg/L)
M35P151LNA	14307 Jarrettsville Pike	5/31/2006		0.55	ND(0.50)	ND(0.50)	ND(0.50)	ND(0.50)	ND(0.50)	ND(0.50)	ND(0.50)	ND(0.50)	ND(5.0)
M35P151LNA	14307 Jarrettsville Pike	6/5/2006		0.77	ND(0.50)	ND(0.50)	ND(0.50)	ND(0.50)	ND(0.50)	ND(0.50)	ND(0.50)	ND(0.50)	ND(5.0)
M35P151LNA	14307 Jarrettsville Pike	6/12/2006		0.90	ND(0.50)	ND(0.50)	ND(0.50)	ND(0.50)	ND(0.50)	ND(0.50)	ND(0.50)	ND(0.50)	ND(5.0)
M35P151LNA	14307 Jarrettsville Pike	6/19/2006		1.1	ND(0.50)	ND(0.50)	ND(0.50)	ND(0.50)	ND(0.50)	ND(0.50)	ND(0.50)	0.13 J	ND(5.0)
M35P151LNA	14307 Jarrettsville Pike	6/26/2006		1.1	ND(0.50)	ND(0.50)	ND(0.50)	ND(0.50)	ND(0.50)	ND(0.50)	ND(0.50)	0.14 J	ND(5.0)
M35P151LNA	14307 Jarrettsville Pike	7/5/2006		1.1	ND(0.50)	ND(0.50)	ND(0.50)	ND(0.50)	ND(0.50)	ND(0.50)	ND(0.50)	ND(0.50)	ND(5.0)
M35P151LNA	14307 Jarrettsville Pike	7/10/2006		1.0	ND(0.50)	ND(0.50)	ND(0.50)	ND(0.50)	ND(0.50)	ND(0.50)	ND(0.50)	ND(0.50)	ND(5.0)
M35P151LNA	14307 Jarrettsville Pike	7/17/2006		0.83	ND(0.50)	ND(0.50)	ND(0.50)	ND(0.50)	ND(0.50)	ND(0.50)	ND(0.50)	ND(0.50)	ND(5.0)
M35P151LNA	14307 Jarrettsville Pike	7/24/2006		0.98	ND(0.50)	ND(0.50)	ND(0.50)	ND(0.50)	ND(0.50)	ND(0.50)	ND(0.50)	ND(0.50)	ND(5.0)
M35P151LNA	14307 Jarrettsville Pike	7/31/2006		0.94	ND(0.50)	ND(0.50)	ND(0.50)	ND(0.50)	ND(0.50)	ND(0.50)	ND(0.50)	ND(0.50)	ND(5.0)
M35P151LNA	14307 Jarrettsville Pike	8/14/2006		1.2	ND(0.50)	ND(0.50)	ND(0.50)	ND(0.50)	ND(0.50)	ND(0.50)	ND(0.50)	ND(0.50)	ND(5.0)
M35P151LNA	14307 Jarrettsville Pike	8/21/2006		0.99	ND(0.50)	ND(0.50)	ND(0.50)	ND(0.50)	ND(0.50)	ND(0.50)	ND(0.50)	ND(0.50)	ND(5.0)
M35P151LNA	14307 Jarrettsville Pike	8/28/2006		1.1	ND(0.50)	ND(0.50)	ND(0.50)	ND(0.50)	ND(0.50)	ND(0.50)	ND(0.50)	0.18 J	ND(5.0)
M35P151LNA	14307 Jarrettsville Pike	9/5/2006		1.3	ND(0.50)	ND(0.50)	ND(0.50)	ND(0.50)	ND(0.50)	ND(0.50)	ND(0.50)	0.18 J	ND(5.0)
M35P151LNA	14307 Jarrettsville Pike	9/11/2006		1.4	ND(0.50)	ND(0.50)	ND(0.50)	ND(0.50)	ND(0.50)	ND(0.50)	ND(0.50)	0.21 J	ND(5.0)
M35P151LNA	14307 Jarrettsville Pike	9/18/2006		1.2	ND(0.50)	ND(0.50)	ND(0.50)	ND(0.50)	ND(0.50)	ND(0.50)	ND(0.50)	0.16 J	ND(5.0)
M35P151LNA	14307 Jarrettsville Pike	9/25/2006		1.3	ND(0.50)	ND(0.50)	ND(0.50)	ND(0.50)	ND(0.50)	ND(0.50)	ND(0.50)	ND(0.50)	ND(5.0)
M35P151LNA	14307 Jarrettsville Pike	10/2/2006		1.4	ND(0.50)	ND(0.50)	ND(0.50)	ND(0.50)	ND(0.50)	ND(0.50)	ND(0.50)	0.22 J	ND(5.0)
M35P151LNA	14307 Jarrettsville Pike	10/9/2006		29.2	0.69	0.24 J	ND(0.50)	0.34 J	ND(0.50)	ND(0.50)	0.28 J	1.6	ND(5.0)
M35P151LNA	14307 Jarrettsville Pike	10/16/2006		1.5	ND(0.50)	ND(0.50)	ND(0.50)	ND(0.50)	ND(0.50)	ND(0.50)	ND(0.50)	0.21 J	ND(5.0)
M35P151LNA	14307 Jarrettsville Pike	10/23/2006		1.5	ND(0.50)	ND(0.50)	ND(0.50)	ND(0.50)	ND(0.50)	ND(0.50)	ND(0.50)	0.23 J	ND(5.0)
M35P151LNA	14307 Jarrettsville Pike	10/30/2006		2.8	ND(0.50)	ND(0.50)	ND(0.50)	ND(0.50)	ND(0.50)	ND(0.50)	ND(0.50)	0.29 J	ND(5.0)
M35P151LNA	14307 Jarrettsville Pike	11/6/2006		1.6	ND(0.50)	ND(0.50)	ND(0.50)	ND(0.50)	ND(0.50)	ND(0.50)	ND(0.50)	0.18 J	ND(5.0)
M35P151LNA	14307 Jarrettsville Pike	11/13/2006		3.1	ND(0.50)	ND(0.50)	ND(0.50)	ND(0.50)	ND(0.50)	ND(0.50)	ND(0.50)	0.32 J	ND(5.0)
M35P151LNA	14307 Jarrettsville Pike	11/20/2006		1.9	ND(0.50)	ND(0.50)	ND(0.50)	ND(0.50)	ND(0.50)	ND(0.50)	ND(0.50)	0.36 J	ND(5.0)
M35P151LNA	14307 Jarrettsville Pike	11/27/2006		1.9	ND(0.50)	ND(0.50)	ND(0.50)	ND(0.50)	ND(0.50)	ND(0.50)	ND(0.50)	0.21 J	ND(5.0)
M35P151LNA	14307 Jarrettsville Pike	12/4/2006		2.1	ND(0.50)	ND(0.50)	ND(0.50)	ND(0.50)	ND(0.50)	ND(0.50)	ND(0.50)	0.33 J	ND(5.0)
M35P151LNA	14307 Jarrettsville Pike	12/11/2006		2.2	ND(0.50)	ND(0.50)	ND(0.50)	ND(0.50)	ND(0.50)	ND(0.50)	ND(0.50)	0.40 J	ND(5.0)
M35P151LNA	14307 Jarrettsville Pike	12/18/2006		2.1	ND(0.50)	ND(0.50)	ND(0.50)	ND(0.50)	ND(0.50)	ND(0.50)	ND(0.50)	0.34 J	ND(5.0)
M35P151LNA	14307 Jarrettsville Pike	1/8/2007		2.1	ND(0.50)	ND(0.50)	ND(0.50)	ND(0.50)	ND(0.50)	ND(0.50)	ND(0.50)	0.20 J	ND(5.0)

**Table 2 - Historical Private Supply Well Analytical Table**

Inactive Exxon Facility #28077  
 14258 Jarrettsville Pike  
 Phoenix, Maryland

Map/Parcel/Lot	Address	Sample Date	POET Sample Point	MTBE (µg/L)	Benzene (µg/L)	Toluene (µg/L)	Ethyl-benzene (µg/L)	Total Xylenes (µg/L)	Naphthalene (µg/L)	DIPE (µg/L)	ETBE (µg/L)	TAME (µg/L)	TBA (µg/L)
M35P151LNA	14307 Jarrettsville Pike	1/22/2007		2.2	ND(0.50)	ND(0.50)	ND(0.50)	ND(0.50)	ND(0.50)	ND(0.50)	ND(0.50)	0.23 J	ND(5.0)
M35P151LNA	14307 Jarrettsville Pike	2/6/2007		1.5	ND(0.50)	ND(0.50)	ND(0.50)	ND(0.50)	ND(0.50)	ND(0.50)	ND(0.50)	0.14 J	ND(5.0)
M35P151LNA	14307 Jarrettsville Pike	2/21/2007		2.1	ND(0.50)	ND(0.50)	ND(0.50)	ND(0.50)	ND(0.50)	ND(0.50)	ND(0.50)	0.22 J	ND(5.0)
M35P151LNA	14307 Jarrettsville Pike	3/5/2007		2.0	ND(0.50)	ND(0.50)	ND(0.50)	ND(0.50)	ND(0.50)	ND(0.50)	ND(0.50)	0.17 J	ND(5.0)
M35P151LNA	14307 Jarrettsville Pike	3/19/2007		4.1	ND(0.50)	ND(0.50)	ND(0.50)	ND(0.50)	ND(0.50)	ND(0.50)	ND(0.50)	0.29 J	ND(5.0)
M35P151LNA	14307 Jarrettsville Pike	4/2/2007		4.6	ND(0.50)	ND(0.50)	ND(0.50)	ND(0.50)	ND(0.50)	ND(0.50)	ND(0.50)	0.28 J	ND(5.0)
M35P151LNA	14307 Jarrettsville Pike	4/16/2007		4.3	ND(0.50)	ND(0.50)	ND(0.50)	ND(0.50)	ND(0.50)	ND(0.50)	ND(0.50)	0.27 J	ND(5.0)
M35P151LNA	14307 Jarrettsville Pike	4/30/2007		5.4	ND(0.50)	ND(0.50)	ND(0.50)	ND(0.50)	ND(0.50)	ND(0.50)	ND(0.50)	0.20 J	ND(5.0)
M35P151LNA	14307 Jarrettsville Pike	5/14/2007		6.1	ND(0.50)	ND(0.50)	ND(0.50)	ND(0.50)	ND(0.50)	ND(0.50)	ND(0.50)	0.23 J	ND(5.0)
M35P151LNA	14307 Jarrettsville Pike	5/30/2007		3.7	ND(0.50)	ND(0.50)	ND(0.50)	ND(0.50)	ND(0.50)	ND(0.50)	ND(0.50)	0.17 J	ND(5.0)
M35P151LNA	14307 Jarrettsville Pike	6/11/2007		10.0	ND(0.50)	ND(0.50)	ND(0.50)	ND(0.50)	ND(0.50)	ND(0.50)	ND(0.50)	0.28 J	ND(5.0)
M35P151LNA	14307 Jarrettsville Pike	6/25/2007		16.9	ND(0.50)	ND(0.50)	ND(0.50)	ND(0.50)	ND(0.50)	ND(0.50)	ND(0.50)	0.40 J	ND(5.0)
M35P151LNA	14307 Jarrettsville Pike	7/9/2007		17.8	ND(0.50)	ND(0.50)	ND(0.50)	ND(0.50)	ND(0.50)	ND(0.50)	ND(0.50)	0.33 J	ND(5.0)
M35P151LNA	14307 Jarrettsville Pike	7/16/2007		21.1	ND(0.50)	ND(0.50)	ND(0.50)	ND(0.50)	ND(0.50)	ND(0.50)	0.34 J	0.65	ND(5.0)
M35P151LNA	14307 Jarrettsville Pike	7/16/2007	PE	21.1	ND(0.50)	ND(0.50)	ND(0.50)	ND(0.50)	ND(0.50)	ND(0.50)	0.36 J	0.65	ND(5.0)
M35P151LNA	14307 Jarrettsville Pike	7/23/2007		23.4	ND(0.50)	ND(0.50)	ND(0.50)	ND(0.50)	ND(0.50)	ND(0.50)	0.34 J	0.57	ND(5.0)
M35P151LNA	14307 Jarrettsville Pike	8/6/2007		24.6	ND(0.50)	ND(0.50)	ND(0.50)	ND(0.50)	ND(0.50)	ND(0.50)	0.37 J	0.62	ND(5.0)
M35P151LNA	14307 Jarrettsville Pike	8/20/2007	PE	ND(0.50)	ND(0.50)	0.057 J	ND(0.50)	ND(0.50)	ND(0.50)	ND(0.50)	ND(0.50)	ND(0.50)	ND(5.0)
M35P151LNA	14307 Jarrettsville Pike	8/20/2007	PI	33.7	ND(0.50)	ND(0.50)	ND(0.50)	ND(0.50)	ND(0.50)	ND(0.50)	0.48 J	0.71	ND(5.0)
M35P151LNA	14307 Jarrettsville Pike	8/20/2007	PM	ND(0.50)	ND(0.50)	0.046 J	ND(0.50)	ND(0.50)	ND(0.50)	ND(0.50)	ND(0.50)	ND(0.50)	ND(5.0)
M35P151LNA	14307 Jarrettsville Pike	9/5/2007	PE	ND(0.50)	ND(0.50)	ND(0.50)	ND(0.50)	ND(0.50)	ND(0.50)	ND(0.50)	ND(0.50)	ND(0.50)	ND(5.0)
M35P151LNA	14307 Jarrettsville Pike	9/5/2007	PI	34.4	ND(0.50)	ND(0.50)	ND(0.50)	ND(0.50)	ND(0.50)	ND(0.50)	0.47 J	0.56	ND(5.0)
M35P151LNA	14307 Jarrettsville Pike	9/5/2007	PM	ND(0.50)	ND(0.50)	ND(0.50)	ND(0.50)	ND(0.50)	ND(0.50)	ND(0.50)	ND(0.50)	ND(0.50)	ND(5.0)
M35P151LNA	14307 Jarrettsville Pike	9/17/2007	PE	ND(0.50)	ND(0.50)	ND(0.50)	ND(0.50)	ND(0.50)	ND(0.50)	ND(0.50)	ND(0.50)	ND(0.50)	ND(5.0)
M35P151LNA	14307 Jarrettsville Pike	9/17/2007	PI	33.2	ND(0.50)	ND(0.50)	ND(0.50)	ND(0.50)	ND(0.50)	ND(0.50)	0.50	0.55	ND(5.0)
M35P151LNA	14307 Jarrettsville Pike	9/17/2007	PM	ND(0.50)	ND(0.50)	ND(0.50)	ND(0.50)	ND(0.50)	ND(0.50)	ND(0.50)	ND(0.50)	ND(0.50)	ND(5.0)
M35P151LNA	14307 Jarrettsville Pike	10/2/2007	PE	ND(0.50)	ND(0.50)	ND(0.50)	ND(0.50)	ND(0.50)	ND(0.50)	ND(0.50)	ND(0.50)	ND(0.50)	ND(5.0)
M35P151LNA	14307 Jarrettsville Pike	10/2/2007	PI	36.4	ND(0.50)	ND(0.50)	ND(0.50)	ND(0.50)	ND(0.50)	ND(0.50)	0.46 J	0.61	ND(5.0)
M35P151LNA	14307 Jarrettsville Pike	10/2/2007	PM	ND(0.50)	ND(0.50)	ND(0.50)	ND(0.50)	ND(0.50)	ND(0.50)	ND(0.50)	ND(0.50)	ND(0.50)	ND(5.0)
M35P151LNA	14307 Jarrettsville Pike	10/16/2007	PE	ND(0.50)	ND(0.50)	ND(0.50)	ND(0.50)	ND(0.50)	ND(0.50)	ND(0.50)	ND(0.50)	ND(0.50)	ND(5.0)

**Table 2 - Historical Private Supply Well Analytical Table**

Inactive Exxon Facility #28077  
 14258 Jarrettsville Pike  
 Phoenix, Maryland

Map/Parcel/Lot	Address	Sample Date	POET Sample Point	MTBE (µg/L)	Benzene (µg/L)	Toluene (µg/L)	Ethyl-benzene (µg/L)	Total Xylenes (µg/L)	Naphthalene (µg/L)	DIPE (µg/L)	ETBE (µg/L)	TAME (µg/L)	TBA (µg/L)
M35P151LNA	14307 Jarrettsville Pike	10/16/2007	PI	82.9	ND(0.50)	ND(0.50)	ND(0.50)	ND(0.50)	ND(0.50)	0.36 J	1.2	2.4	ND(5.0)
M35P151LNA	14307 Jarrettsville Pike	10/16/2007	PM	ND(0.50)	ND(0.50)	ND(0.50)	ND(0.50)	ND(0.50)	ND(0.50)	ND(0.50)	ND(0.50)	ND(0.50)	ND(5.0)
M35P151LNA	14307 Jarrettsville Pike	10/29/2007	PE	ND(0.50)	ND(0.50)	ND(0.50)	ND(0.50)	ND(0.50)	ND(0.50)	ND(0.50)	ND(0.50)	ND(0.50)	ND(5.0)
M35P151LNA	14307 Jarrettsville Pike	10/29/2007	PI	65.1	ND(0.50)	ND(0.50)	ND(0.50)	ND(0.50)	ND(0.50)	ND(0.50)	0.82	1.0	ND(5.0)
M35P151LNA	14307 Jarrettsville Pike	10/29/2007	PM	ND(0.50)	ND(0.50)	ND(0.50)	ND(0.50)	ND(0.50)	ND(0.50)	ND(0.50)	ND(0.50)	ND(0.50)	ND(5.0)
M35P151LNA	14307 Jarrettsville Pike	11/12/2007	PE	ND(0.50)	ND(0.50)	ND(0.50)	ND(0.50)	ND(0.50)	ND(0.50)	ND(0.50)	ND(0.50)	ND(0.50)	ND(5.0)
M35P151LNA	14307 Jarrettsville Pike	11/12/2007	PI	77.8	ND(0.50)	ND(0.50)	ND(0.50)	ND(0.50)	ND(0.50)	0.39 J	1.1	1.9	ND(5.0)
M35P151LNA	14307 Jarrettsville Pike	11/12/2007	PM	ND(0.50)	ND(0.50)	ND(0.50)	ND(0.50)	ND(0.50)	ND(0.50)	ND(0.50)	ND(0.50)	ND(0.50)	ND(5.0)
M35P151LNA	14307 Jarrettsville Pike	11/26/2007	PE	ND(0.50)	ND(0.50)	ND(0.50)	ND(0.50)	ND(0.50)	ND(0.50)	ND(0.50)	ND(0.50)	ND(0.50)	ND(5.0)
M35P151LNA	14307 Jarrettsville Pike	11/26/2007	PI	72.5	ND(0.50)	ND(0.50)	ND(0.50)	ND(0.50)	ND(0.50)	0.37 J	0.99	1.6	ND(5.0)
M35P151LNA	14307 Jarrettsville Pike	11/26/2007	PM	ND(0.50)	ND(0.50)	ND(0.50)	ND(0.50)	ND(0.50)	ND(0.50)	ND(0.50)	ND(0.50)	ND(0.50)	ND(5.0)
M35P151LNA	14307 Jarrettsville Pike	12/10/2007	PE	ND(0.50)	ND(0.50)	ND(0.50)	ND(0.50)	ND(0.50)	ND(0.50)	ND(0.50)	ND(0.50)	ND(0.50)	ND(5.0)
M35P151LNA	14307 Jarrettsville Pike	12/10/2007	PI	94	ND(0.50)	ND(0.50)	ND(0.50)	ND(0.50)	ND(0.50)	0.51	1.3	2.7	ND(5.0)
M35P151LNA	14307 Jarrettsville Pike	12/10/2007	PM	ND(0.50)	ND(0.50)	ND(0.50)	ND(0.50)	ND(0.50)	ND(0.50)	ND(0.50)	ND(0.50)	ND(0.50)	ND(5.0)
M35P151LNA	14307 Jarrettsville Pike	1/7/2008	PE	ND(0.50)	ND(0.50)	ND(0.50)	ND(0.50)	ND(0.50)	ND(0.50)	ND(0.50)	ND(0.50)	ND(0.50)	ND(5.0)
M35P151LNA	14307 Jarrettsville Pike	1/7/2008	PI	100.0	ND(0.50)	ND(0.50)	ND(0.50)	ND(0.50)	ND(0.50)	0.60	1.6	2.4	ND(5.0)
M35P151LNA	14307 Jarrettsville Pike	1/7/2008	PM	ND(0.50)	ND(0.50)	ND(0.50)	ND(0.50)	ND(0.50)	ND(0.50)	ND(0.50)	ND(0.50)	ND(0.50)	ND(5.0)
M35P151LNA	14307 Jarrettsville Pike	2/4/2008	PE	ND(0.50)	ND(0.50)	ND(0.50)	ND(0.50)	ND(0.50)	ND(0.50)	ND(0.50)	ND(0.50)	ND(0.50)	ND(5.0)
M35P151LNA	14307 Jarrettsville Pike	2/4/2008	PI	128	ND(0.50)	ND(0.50)	ND(0.50)	ND(0.50)	ND(0.50)	0.98	2.4	3.4	ND(5.0)
M35P151LNA	14307 Jarrettsville Pike	2/4/2008	PM	ND(0.50)	ND(0.50)	ND(0.50)	ND(0.50)	ND(0.50)	ND(0.50)	ND(0.50)	ND(0.50)	ND(0.50)	ND(5.0)
M35P151LNA	14307 Jarrettsville Pike	3/3/2008	PE	ND(0.50)	ND(0.50)	ND(0.50)	ND(0.50)	ND(0.50)	ND(0.50)	ND(0.50)	ND(0.50)	ND(0.50)	ND(5.0)
M35P151LNA	14307 Jarrettsville Pike	3/3/2008	PI	116.0 a	ND(0.50)	ND(0.50)	ND(0.50)	ND(0.50)	ND(0.50)	0.85	2.2	2.4	ND(5.0)
M35P151LNA	14307 Jarrettsville Pike	3/3/2008	PM	ND(0.50)	ND(0.50)	ND(0.50)	ND(0.50)	ND(0.50)	ND(0.50)	ND(0.50)	ND(0.50)	ND(0.50)	ND(5.0)
M35P151LNA	14307 Jarrettsville Pike	4/7/2008	PE	ND(0.50)	ND(0.50)	ND(0.50)	ND(0.50)	ND(0.50)	ND(0.50)	ND(0.50)	ND(0.50)	ND(0.50)	ND(5.0)
M35P151LNA	14307 Jarrettsville Pike	4/7/2008	PI	126.0	ND(0.50)	ND(0.50)	ND(0.50)	ND(0.50)	ND(0.50)	1.0	2.8	2.2	ND(5.0)
M35P151LNA	14307 Jarrettsville Pike	4/7/2008	PM	ND(0.50)	ND(0.50)	ND(0.50)	ND(0.50)	ND(0.50)	ND(0.50)	ND(0.50)	ND(0.50)	ND(0.50)	ND(5.0)
M35P151LNA	14307 Jarrettsville Pike	5/5/2008	PE	ND(0.50)	ND(0.50)	ND(0.50)	ND(0.50)	ND(0.50)	ND(0.50)	ND(0.50)	ND(0.50)	ND(0.50)	ND(5.0)
M35P151LNA	14307 Jarrettsville Pike	5/5/2008	PI	257	ND(0.50)	ND(0.50)	ND(0.50)	ND(0.50)	ND(0.50)	1.9	4.4	8.1	ND(5.0)
M35P151LNA	14307 Jarrettsville Pike	5/5/2008	PM	ND(0.50)	ND(0.50)	ND(0.50)	ND(0.50)	ND(0.50)	ND(0.50)	ND(0.50)	ND(0.50)	ND(0.50)	ND(5.0)
M35P151LNA	14307 Jarrettsville Pike	6/2/2008	PE	ND(0.50)	ND(0.50)	ND(0.50)	ND(0.50)	ND(0.50)	ND(0.50)	ND(0.50)	ND(0.50)	ND(0.50)	ND(5.0)



**Table 2 - Historical Private Supply Well Analytical Table**

Inactive Exxon Facility #28077  
 14258 Jarrettsville Pike  
 Phoenix, Maryland

Map/Parcel/Lot	Address	Sample Date	POET Sample Point	MTBE (µg/L)	Benzene (µg/L)	Toluene (µg/L)	Ethyl-benzene (µg/L)	Total Xylenes (µg/L)	Naphthalene (µg/L)	DIPE (µg/L)	ETBE (µg/L)	TAME (µg/L)	TBA (µg/L)
M35P151LNA	14307 Jarrettsville Pike	6/2/2008	PI	199	ND(0.50)	ND(0.50)	ND(0.50)	ND(0.50)	ND(0.50)	1.1	2.9	5.8	ND(5.0)
M35P151LNA	14307 Jarrettsville Pike	6/2/2008	PM	ND(0.50)	ND(0.50)	ND(0.50)	ND(0.50)	ND(0.50)	ND(0.50)	ND(0.50)	ND(0.50)	ND(0.50)	ND(5.0)
M35P151LNA	14307 Jarrettsville Pike	7/7/2008	PE	ND(0.50)	ND(0.50)	ND(0.50)	ND(0.50)	ND(0.50)	ND(0.50)	ND(0.50)	ND(0.50)	ND(0.50)	ND(5.0)
M35P151LNA	14307 Jarrettsville Pike	7/7/2008	PI	185	ND(0.50)	ND(0.50)	ND(0.50)	ND(0.50)	ND(0.50)	1.4	3.6	5.5	ND(5.0)
M35P151LNA	14307 Jarrettsville Pike	7/7/2008	PM	ND(0.50)	ND(0.50)	ND(0.50)	ND(0.50)	ND(0.50)	ND(0.50)	ND(0.50)	ND(0.50)	ND(0.50)	ND(5.0)
M35P151LNA	14307 Jarrettsville Pike	8/4/2008	PE	ND(0.50)	ND(0.50)	ND(0.50)	ND(0.50)	ND(0.50)	ND(0.50)	ND(0.50)	ND(0.50)	ND(0.50)	ND(5.0)
M35P151LNA	14307 Jarrettsville Pike	8/4/2008	PI	216	ND(0.50)	ND(0.50)	ND(0.50)	ND(0.50)	ND(0.50)	1.3	4.3	7.2	ND(5.0)
M35P151LNA	14307 Jarrettsville Pike	8/4/2008	PM	1.1	ND(0.50)	ND(0.50)	ND(0.50)	ND(0.50)	ND(0.50)	ND(0.50)	ND(0.50)	ND(0.50)	ND(5.0)
M35P151LNA	14307 Jarrettsville Pike	9/8/2008	PE	ND(0.50)	ND(0.50)	ND(0.50)	ND(0.50)	ND(0.50)	ND(0.50)	ND(0.50)	ND(0.50)	ND(0.50)	ND(5.0)
M35P151LNA	14307 Jarrettsville Pike	9/8/2008	PI	228	ND(0.50)	ND(0.50)	ND(0.50)	ND(0.50)	ND(0.50)	1.2	3.6	6.1	ND(5.0)
M35P151LNA	14307 Jarrettsville Pike	9/8/2008	PM	4.6	ND(0.50)	ND(0.50)	ND(0.50)	ND(0.50)	ND(0.50)	ND(0.50)	ND(0.50)	ND(0.50)	ND(5.0)
M35P151LNA	14307 Jarrettsville Pike	10/6/2008	PE	ND(0.50)	ND(0.50)	ND(0.50)	ND(0.50)	ND(0.50)	ND(0.50)	ND(0.50)	ND(0.50)	ND(0.50)	ND(5.0)
M35P151LNA	14307 Jarrettsville Pike	10/6/2008	PI	275	ND(0.50)	ND(0.50)	ND(0.50)	ND(0.50)	ND(0.50)	1.9	5.1	8.2	ND(5.0)
M35P151LNA	14307 Jarrettsville Pike	10/6/2008	PM	20.4	ND(0.50)	ND(0.50)	ND(0.50)	ND(0.50)	ND(0.50)	ND(0.50)	ND(0.50)	ND(0.50)	ND(5.0)
M35P151LNA	14307 Jarrettsville Pike	11/3/2008	PE	ND(0.50)	ND(0.50)	ND(0.50)	ND(0.50)	ND(0.50)	ND(0.50)	ND(0.50)	ND(0.50)	ND(0.50)	ND(5.0)
M35P151LNA	14307 Jarrettsville Pike	11/3/2008	PI	308	ND(0.50)	ND(0.50)	ND(0.50)	ND(0.50)	ND(0.50)	2.4	6.4	7.0	ND(5.0)
M35P151LNA	14307 Jarrettsville Pike	11/3/2008	PM	55.3	ND(0.50)	ND(0.50)	ND(0.50)	ND(0.50)	ND(0.50)	ND(0.50)	ND(0.50)	ND(0.50)	ND(5.0)
M35P151LNA	14307 Jarrettsville Pike	11/25/2008	PE	ND(0.50)	ND(0.50)	ND(0.50)	ND(0.50)	ND(0.50)	ND(0.50)	ND(0.50)	ND(0.50)	ND(0.50)	ND(5.0)
M35P151LNA	14307 Jarrettsville Pike	11/25/2008	PI	183	ND(0.50)	ND(0.50)	ND(0.50)	ND(0.50)	ND(0.50)	1.6	4.8	3.9	ND(5.0)
M35P151LNA	14307 Jarrettsville Pike	11/25/2008	PM	7.3	ND(0.50)	ND(0.50)	ND(0.50)	ND(0.50)	ND(0.50)	ND(0.50)	ND(0.50)	ND(0.50)	ND(5.0)
M35P151LNA	14307 Jarrettsville Pike	12/1/2008	PE	ND(0.50)	ND(0.50)	ND(0.50)	ND(0.50)	ND(0.50)	ND(0.50)	ND(0.50)	ND(0.50)	ND(0.50)	ND(5.0)
M35P151LNA	14307 Jarrettsville Pike	12/1/2008	PI	141	ND(0.50)	ND(0.50)	ND(0.50)	ND(0.50)	ND(0.50)	2.3	5.5	3.4	ND(5.0)
M35P151LNA	14307 Jarrettsville Pike	12/1/2008	PM	5.9	ND(0.50)	ND(0.50)	ND(0.50)	ND(0.50)	ND(0.50)	ND(0.50)	ND(0.50)	ND(0.50)	ND(5.0)
M35P151LNA	14307 Jarrettsville Pike	12/15/2008	PE	ND(0.50)	ND(0.50)	ND(0.50)	ND(0.50)	ND(0.50)	ND(0.50)	ND(0.50)	ND(0.50)	ND(0.50)	ND(5.0)
M35P151LNA	14307 Jarrettsville Pike	12/15/2008	PI	266	ND(0.50)	ND(0.50)	ND(0.50)	ND(0.50)	ND(0.50)	2.4	6.8	3.5	ND(5.0)
M35P151LNA	14307 Jarrettsville Pike	12/15/2008	PM	4.7	ND(0.50)	ND(0.50)	ND(0.50)	ND(0.50)	ND(0.50)	ND(0.50)	ND(0.50)	ND(0.50)	ND(5.0)
M35P151LNA	14307 Jarrettsville Pike	1/5/2009	PE	ND(0.50)	ND(0.50)	ND(0.50)	ND(0.50)	ND(0.50)	ND(0.50)	ND(0.50)	ND(0.50)	ND(0.50)	ND(5.0)
M35P151LNA	14307 Jarrettsville Pike	1/5/2009	PI	128.0	ND(0.50)	ND(0.50)	ND(0.50)	ND(0.50)	ND(0.50)	2.7	6.5	3.1	ND(5.0)
M35P151LNA	14307 Jarrettsville Pike	1/5/2009	PM	3.7	ND(0.50)	ND(0.50)	ND(0.50)	ND(0.50)	ND(0.50)	ND(0.50)	ND(0.50)	ND(0.50)	ND(5.0)
M35P151LNA	14307 Jarrettsville Pike	1/19/2009	PE	ND(0.50)	ND(0.50)	ND(0.50)	ND(0.50)	ND(0.50)	ND(0.50)	ND(0.50)	ND(0.50)	ND(0.50)	ND(5.0)

**Table 2 - Historical Private Supply Well Analytical Table**

Inactive Exxon Facility #28077  
 14258 Jarrettsville Pike  
 Phoenix, Maryland

Map/Parcel/Lot	Address	Sample Date	POET Sample Point	MTBE (µg/L)	Benzene (µg/L)	Toluene (µg/L)	Ethyl-benzene (µg/L)	Total Xylenes (µg/L)	Naphthalene (µg/L)	DIPE (µg/L)	ETBE (µg/L)	TAME (µg/L)	TBA (µg/L)
M35P151LNA	14307 Jarrettsville Pike	1/19/2009	PI	144	ND(0.50)	ND(0.50)	ND(0.50)	ND(0.50)	ND(0.50)	3.2	8.5	3.2	ND(5.0)
M35P151LNA	14307 Jarrettsville Pike	1/19/2009	PM	4.3	ND(0.50)	ND(0.50)	ND(0.50)	ND(0.50)	ND(0.50)	ND(0.50)	ND(0.50)	ND(0.50)	ND(5.0)
M35P151LNA	14307 Jarrettsville Pike	2/2/2009	PE	ND(0.50)	ND(0.50)	ND(0.50)	ND(0.50)	ND(0.50)	ND(0.50)	ND(0.50)	ND(0.50)	ND(0.50)	ND(5.0)
M35P151LNA	14307 Jarrettsville Pike	2/2/2009	PI	91.3	ND(0.50)	ND(0.50)	ND(0.50)	ND(0.50)	ND(0.50)	2.6	6.2	2.1	ND(5.0)
M35P151LNA	14307 Jarrettsville Pike	2/2/2009	PM	4.1	ND(0.50)	ND(0.50)	ND(0.50)	ND(0.50)	ND(0.50)	ND(0.50)	ND(0.50)	ND(0.50)	ND(5.0)
M35P151LNA	14307 Jarrettsville Pike	2/16/2009	PE	ND(0.50)	ND(0.50)	ND(0.50)	ND(0.50)	ND(0.50)	ND(0.50)	ND(0.50)	ND(0.50)	ND(0.50)	ND(5.0)
M35P151LNA	14307 Jarrettsville Pike	2/16/2009	PI	159	ND(0.50)	ND(0.50)	ND(0.50)	ND(0.50)	ND(0.50)	2.9	8.5	2.7	ND(5.0)
M35P151LNA	14307 Jarrettsville Pike	2/16/2009	PM	3.8	ND(0.50)	ND(0.50)	ND(0.50)	ND(0.50)	ND(0.50)	ND(0.50)	ND(0.50)	ND(0.50)	ND(5.0)
M35P151LNA	14307 Jarrettsville Pike	3/4/2009	PE	ND(0.50)	ND(0.50)	ND(0.50)	ND(0.50)	ND(0.50)	ND(0.50)	ND(0.50)	ND(0.50)	ND(0.50)	ND(5.0)
M35P151LNA	14307 Jarrettsville Pike	3/4/2009	PI	36.8	ND(0.50)	ND(0.50)	ND(0.50)	ND(0.50)	ND(0.50)	1.9	4.4	0.39 J	ND(5.0)
M35P151LNA	14307 Jarrettsville Pike	3/4/2009	PM	2.0	ND(0.50)	ND(0.50)	ND(0.50)	ND(0.50)	ND(0.50)	ND(0.50)	ND(0.50)	ND(0.50)	ND(5.0)
M35P151LNA	14307 Jarrettsville Pike	3/16/2009	PE	ND(0.50)	ND(0.50)	ND(0.50)	ND(0.50)	ND(0.50)	ND(0.50)	ND(0.50)	ND(0.50)	ND(0.50)	ND(5.0)
M35P151LNA	14307 Jarrettsville Pike	3/16/2009	PI	189	ND(0.50)	ND(0.50)	ND(0.50)	ND(0.50)	ND(0.50)	4.0	12.3	3.2	10.2
M35P151LNA	14307 Jarrettsville Pike	3/16/2009	PM	1.3	ND(0.50)	ND(0.50)	ND(0.50)	ND(0.50)	ND(0.50)	ND(0.50)	ND(0.50)	ND(0.50)	ND(5.0)
M35P151LNA	14307 Jarrettsville Pike	4/6/2009	PE	ND(0.50)	ND(0.50)	ND(0.50)	ND(0.50)	ND(0.50)	ND(0.50)	ND(0.50)	ND(0.50)	ND(0.50)	ND(5.0)
M35P151LNA	14307 Jarrettsville Pike	4/6/2009	PI	47.2	ND(0.50)	ND(0.50)	ND(0.50)	ND(0.50)	ND(0.50)	1.8	5.9	0.36 J	ND(5.0)
M35P151LNA	14307 Jarrettsville Pike	4/6/2009	PM	0.36 J	ND(0.50)	ND(0.50)	ND(0.50)	ND(0.50)	ND(0.50)	ND(0.50)	ND(0.50)	ND(0.50)	ND(5.0)
M35P151LNA	14307 Jarrettsville Pike	4/20/2009	PE	ND(0.50)	ND(0.50)	ND(0.50)	ND(0.50)	ND(0.50)	ND(0.50)	ND(0.50)	ND(0.50)	ND(0.50)	ND(5.0)
M35P151LNA	14307 Jarrettsville Pike	4/20/2009	PI	301	ND(0.50)	ND(0.50)	ND(0.50)	ND(0.50)	ND(0.50)	5.3	17.5	3.3	48.8
M35P151LNA	14307 Jarrettsville Pike	4/20/2009	PM	0.40 J	ND(0.50)	ND(0.50)	ND(0.50)	ND(0.50)	ND(0.50)	ND(0.50)	ND(0.50)	ND(0.50)	ND(5.0)
M35P151LNA	14307 Jarrettsville Pike	5/4/2009	PE	ND(0.50)	ND(0.50)	ND(0.50)	ND(0.50)	ND(0.50)	ND(0.50)	ND(0.50)	ND(0.50)	ND(0.50)	ND(5.0)
M35P151LNA	14307 Jarrettsville Pike	5/4/2009	PI	86.5	0.55	ND(0.50)	ND(0.50)	ND(0.50)	ND(0.50)	2.0	6.0	2.9	2.4 J
M35P151LNA	14307 Jarrettsville Pike	5/4/2009	PM	0.20 J	ND(0.50)	ND(0.50)	ND(0.50)	ND(0.50)	ND(0.50)	ND(0.50)	ND(0.50)	ND(0.50)	ND(5.0)
M35P151LNA	14307 Jarrettsville Pike	5/18/2009	PE	ND(0.50)	ND(0.50)	ND(0.50)	ND(0.50)	ND(0.50)	ND(0.50)	ND(0.50)	ND(0.50)	ND(0.50)	ND(5.0)
M35P151LNA	14307 Jarrettsville Pike	5/18/2009	PI	355	ND(0.50)	ND(0.50)	ND(0.50)	ND(0.50)	ND(0.50)	4.9	17.3	6.0	2.8 J
M35P151LNA	14307 Jarrettsville Pike	5/18/2009	PM	0.25 J	ND(0.50)	ND(0.50)	ND(0.50)	ND(0.50)	ND(0.50)	ND(0.50)	ND(0.50)	ND(0.50)	ND(5.0)
M35P151LNA	14307 Jarrettsville Pike	6/1/2009	PE	ND(0.50)	ND(0.50)	ND(0.50)	ND(0.50)	ND(0.50)	ND(0.50)	ND(0.50)	ND(0.50)	ND(0.50)	ND(5.0)
M35P151LNA	14307 Jarrettsville Pike	6/1/2009	PI	25.8	ND(0.50)	ND(0.50)	ND(0.50)	ND(0.50)	ND(0.50)	4.2	8.3	0.18 J	1.5 J
M35P151LNA	14307 Jarrettsville Pike	6/1/2009	PM	0.47 J	ND(0.50)	ND(0.50)	ND(0.50)	ND(0.50)	ND(0.50)	ND(0.50)	ND(0.50)	ND(0.50)	ND(5.0)
M35P151LNA	14307 Jarrettsville Pike	6/15/2009	PE	ND(0.50)	ND(0.50)	0.098 J	ND(0.50)	ND(0.50)	ND(0.50)	ND(0.50)	ND(0.50)	ND(0.50)	ND(5.0)

**Table 2 - Historical Private Supply Well Analytical Table**

Inactive Exxon Facility #28077  
 14258 Jarrettsville Pike  
 Phoenix, Maryland

Map/Parcel/Lot	Address	Sample Date	POET Sample Point	MTBE (µg/L)	Benzene (µg/L)	Toluene (µg/L)	Ethyl-benzene (µg/L)	Total Xylenes (µg/L)	Naphthalene (µg/L)	DIPE (µg/L)	ETBE (µg/L)	TAME (µg/L)	TBA (µg/L)
M35P151LNA	14307 Jarrettsville Pike	6/15/2009	PI	16.1	ND(0.50)	ND(0.50)	ND(0.50)	ND(0.50)	ND(0.50)	2.6	1.5	0.19 J	ND(5.0)
M35P151LNA	14307 Jarrettsville Pike	6/15/2009	PM	0.58	ND(0.50)	ND(0.50)	ND(0.50)	ND(0.50)	ND(0.50)	ND(0.50)	ND(0.50)	ND(0.50)	ND(5.0)
M35P151LNA	14307 Jarrettsville Pike	6/25/2009	PE	ND(0.50)	ND(0.50)	ND(0.50)	ND(0.50)	ND(0.50)	ND(0.50)	ND(0.50)	ND(0.50)	ND(0.50)	ND(5.0)
M35P151LNA	14307 Jarrettsville Pike	6/25/2009	PI	19.4	ND(0.50)	ND(0.50)	ND(0.50)	ND(0.50)	ND(0.50)	2.8	7.8	0.11 J	ND(5.0)
M35P151LNA	14307 Jarrettsville Pike	6/25/2009	PM	0.61	ND(0.50)	ND(0.50)	ND(0.50)	ND(0.50)	ND(0.50)	ND(0.50)	ND(0.50)	ND(0.50)	ND(5.0)
M35P151LNA	14307 Jarrettsville Pike	7/6/2009	PE	ND(0.50)	ND(0.50)	ND(0.50)	ND(0.50)	ND(0.50)	ND(0.50)	ND(0.50)	ND(0.50)	ND(0.50)	ND(5.0)
M35P151LNA	14307 Jarrettsville Pike	7/6/2009	PI	12.2	ND(0.50)	ND(0.50)	ND(0.50)	ND(0.50)	ND(0.50)	2.9	6.5	ND(0.50)	ND(5.0)
M35P151LNA	14307 Jarrettsville Pike	7/6/2009	PM	0.50	ND(0.50)	ND(0.50)	ND(0.50)	ND(0.50)	ND(0.50)	ND(0.50)	ND(0.50)	ND(0.50)	ND(5.0)
M35P151LNA	14307 Jarrettsville Pike	7/21/2009	PE	ND(0.50)	ND(0.50)	ND(0.50)	ND(0.50)	ND(0.50)	ND(0.50)	ND(0.50)	ND(0.50)	ND(0.50)	ND(5.0)
M35P151LNA	14307 Jarrettsville Pike	7/21/2009	PI	12.7	ND(0.50)	ND(0.50)	ND(0.50)	ND(0.50)	ND(0.50)	2.1	5.1	ND(0.50)	ND(5.0)
M35P151LNA	14307 Jarrettsville Pike	7/21/2009	PM	0.43 J	ND(0.50)	ND(0.50)	ND(0.50)	ND(0.50)	ND(0.50)	ND(0.50)	ND(0.50)	ND(0.50)	ND(5.0)
M35P151LNA	14307 Jarrettsville Pike	8/3/2009	PE	ND(0.50)	ND(0.50)	ND(0.50)	ND(0.50)	ND(0.50)	ND(0.50)	ND(0.50)	ND(0.50)	ND(0.50)	ND(5.0)
M35P151LNA	14307 Jarrettsville Pike	8/3/2009	PI	38.1	ND(0.50)	ND(0.50)	ND(0.50)	ND(0.50)	ND(0.50)	3.9	13.0	0.11 J	ND(5.0)
M35P151LNA	14307 Jarrettsville Pike	8/3/2009	PM	0.59	ND(0.50)	ND(0.50)	ND(0.50)	ND(0.50)	ND(0.50)	ND(0.50)	ND(0.50)	ND(0.50)	ND(5.0)
M35P151LNA	14307 Jarrettsville Pike	8/18/2009	PE	ND(0.50)	ND(0.50)	ND(0.50)	ND(0.50)	ND(0.50)	ND(0.50)	ND(0.50)	ND(0.50)	ND(0.50)	ND(5.0)
M35P151LNA	14307 Jarrettsville Pike	8/18/2009	PI	257	ND(0.50)	ND(0.50)	ND(0.50)	ND(0.50)	ND(0.50)	3.6	13.4	2.3	2.5 J
M35P151LNA	14307 Jarrettsville Pike	8/18/2009	PM	ND(0.50)	ND(0.50)	ND(0.50)	ND(0.50)	ND(0.50)	ND(0.50)	ND(0.50)	ND(0.50)	ND(0.50)	ND(5.0)
M35P151LNA	14307 Jarrettsville Pike	8/31/2009	PE	ND(0.50)	ND(0.50)	ND(0.50)	ND(0.50)	ND(0.50)	ND(0.50)	ND(0.50)	ND(0.50)	ND(0.50)	ND(5.0)
M35P151LNA	14307 Jarrettsville Pike	8/31/2009	PI	170	ND(0.50)	ND(0.50)	ND(0.50)	ND(0.50)	ND(0.50)	3.8	17.4	0.53	2.3 J
M35P151LNA	14307 Jarrettsville Pike	9/3/2009	PE	ND(0.50)	ND(0.50)	ND(0.50)	ND(0.50)	ND(0.50)	ND(0.50)	ND(0.50)	ND(0.50)	ND(0.50)	ND(5.0)
M35P151LNA	14307 Jarrettsville Pike	9/3/2009	PI	145	ND(0.50)	ND(0.50)	ND(0.50)	ND(0.50)	ND(0.50)	4.4	14.9	0.78	2.4 J
M35P151LNA	14307 Jarrettsville Pike	9/3/2009	PM	ND(0.50)	ND(0.50)	ND(0.50)	ND(0.50)	ND(0.50)	ND(0.50)	ND(0.50)	ND(0.50)	ND(0.50)	ND(5.0)
M35P151LNA	14307 Jarrettsville Pike	9/15/2009	PE	ND(0.50)	ND(0.50)	ND(0.50)	ND(0.50)	ND(0.50)	ND(0.50)	ND(0.50)	ND(0.50)	ND(0.50)	ND(5.0)
M35P151LNA	14307 Jarrettsville Pike	9/15/2009	PI	153	ND(0.50)	ND(0.50)	ND(0.50)	ND(0.50)	ND(0.50)	3.2	12.2	0.57	2.2 J
M35P151LNA	14307 Jarrettsville Pike	9/15/2009	PM	ND(0.50)	ND(0.50)	ND(0.50)	ND(0.50)	ND(0.50)	ND(0.50)	ND(0.50)	ND(0.50)	ND(0.50)	ND(5.0)
M35P151LNA	14307 Jarrettsville Pike	10/5/2009	PE	ND(0.50)	ND(0.50)	ND(0.50)	ND(0.50)	ND(0.50)	ND(0.50)	ND(0.50)	ND(0.50)	ND(0.50)	ND(5.0)
M35P151LNA	14307 Jarrettsville Pike	10/5/2009	PI	109.0	ND(0.50)	ND(0.50)	ND(0.50)	ND(0.50)	ND(0.50)	4.8	15.8	0.40 J	2.5 J
M35P151LNA	14307 Jarrettsville Pike	10/5/2009	PM	ND(0.50)	ND(0.50)	ND(0.50)	ND(0.50)	ND(0.50)	ND(0.50)	ND(0.50)	ND(0.50)	ND(0.50)	ND(5.0)
M35P151LNA	14307 Jarrettsville Pike	10/19/2009	PE	ND(0.50)	ND(0.50)	ND(0.50)	ND(0.50)	ND(0.50)	ND(0.50)	ND(0.50)	ND(0.50)	ND(0.50)	ND(5.0)
M35P151LNA	14307 Jarrettsville Pike	10/19/2009	PI	259	ND(0.50)	ND(0.50)	ND(0.50)	ND(0.50)	ND(0.50)	5.1	16.4	1.8	3.6 J

**Table 2 - Historical Private Supply Well Analytical Table**

Inactive Exxon Facility #28077  
 14258 Jarrettsville Pike  
 Phoenix, Maryland

Map/Parcel/Lot	Address	Sample Date	POET Sample Point	MTBE (µg/L)	Benzene (µg/L)	Toluene (µg/L)	Ethyl-benzene (µg/L)	Total Xylenes (µg/L)	Naphthalene (µg/L)	DIPE (µg/L)	ETBE (µg/L)	TAME (µg/L)	TBA (µg/L)
M35P151LNA	14307 Jarrettsville Pike	10/19/2009	PM	ND(0.50)	ND(0.50)	ND(0.50)	ND(0.50)	ND(0.50)	ND(0.50)	ND(0.50)	ND(0.50)	ND(0.50)	ND(5.0)
M35P151LNA	14307 Jarrettsville Pike	11/3/2009	PE	ND(0.50)	ND(0.50)	ND(0.50)	ND(0.50)	ND(0.50)	ND(0.50)	ND(0.50)	ND(0.50)	ND(0.50)	ND(5.0)
M35P151LNA	14307 Jarrettsville Pike	11/3/2009	PI	253	ND(0.50)	ND(0.50)	ND(0.50)	ND(0.50)	ND(0.50)	4.9	15.0	2.3	5.4
M35P151LNA	14307 Jarrettsville Pike	11/3/2009	PM	ND(0.50)	ND(0.50)	ND(0.50)	ND(0.50)	ND(0.50)	ND(0.50)	ND(0.50)	ND(0.50)	ND(0.50)	ND(5.0)
M35P151LNA	14307 Jarrettsville Pike	11/23/2009	PE	ND(0.50)	ND(0.50)	ND(0.50)	ND(0.50)	ND(0.50)	ND(0.50)	ND(0.50)	ND(0.50)	ND(0.50)	ND(5.0)
M35P151LNA	14307 Jarrettsville Pike	11/23/2009	PI	20.8	ND(0.50)	ND(0.50)	ND(0.50)	ND(0.50)	ND(0.50)	2.1	3.7	ND(0.50)	ND(5.0)
M35P151LNA	14307 Jarrettsville Pike	11/23/2009	PM	ND(0.50)	ND(0.50)	ND(0.50)	ND(0.50)	ND(0.50)	ND(0.50)	ND(0.50)	ND(0.50)	ND(0.50)	ND(5.0)
M35P151LNA	14307 Jarrettsville Pike	12/7/2009	PE	ND(0.50)	ND(0.50)	ND(0.50)	ND(0.50)	ND(0.50)	ND(0.50)	ND(0.50)	ND(0.50)	ND(0.50)	ND(5.0)
M35P151LNA	14307 Jarrettsville Pike	12/7/2009	PI	67.3	ND(0.50)	ND(0.50)	ND(0.50)	ND(0.50)	ND(0.50)	3.0	6.6	0.49 J	ND(5.0)
M35P151LNA	14307 Jarrettsville Pike	12/7/2009	PM	ND(0.50)	ND(0.50)	ND(0.50)	ND(0.50)	ND(0.50)	ND(0.50)	ND(0.50)	ND(0.50)	ND(0.50)	ND(5.0)
M35P151LNA	14307 Jarrettsville Pike	12/21/2009	PE	ND(0.50)	ND(0.50)	ND(0.50)	ND(0.50)	ND(0.50)	ND(0.50)	ND(0.50)	ND(0.50)	ND(0.50)	ND(5.0)
M35P151LNA	14307 Jarrettsville Pike	12/21/2009	PI	98.2	ND(0.50)	ND(0.50)	ND(0.50)	ND(0.50)	ND(0.50)	2.7	7.0	0.82	ND(5.0)
M35P151LNA	14307 Jarrettsville Pike	12/21/2009	PM	ND(0.50)	ND(0.50)	ND(0.50)	ND(0.50)	ND(0.50)	ND(0.50)	ND(0.50)	ND(0.50)	ND(0.50)	ND(5.0)
M35P151LNA	14307 Jarrettsville Pike	1/4/2010	PE	ND(0.50)	ND(0.50)	ND(0.50)	ND(0.50)	ND(0.50)	ND(0.50)	ND(0.50)	ND(0.50)	ND(0.50)	ND(5.0)
M35P151LNA	14307 Jarrettsville Pike	1/4/2010	PI	47.4	ND(0.50)	ND(0.50)	ND(0.50)	ND(0.50)	ND(0.50)	4.7	7.3	0.28 J	2.6 J
M35P151LNA	14307 Jarrettsville Pike	1/4/2010	PM	ND(0.50)	ND(0.50)	ND(0.50)	ND(0.50)	ND(0.50)	ND(0.50)	ND(0.50)	ND(0.50)	ND(0.50)	ND(5.0)
M35P151LNA	14307 Jarrettsville Pike	1/21/2010	PE	ND(0.50)	ND(0.50)	ND(0.50)	ND(0.50)	ND(0.50)	ND(0.50)	ND(0.50)	ND(0.50)	ND(0.50)	ND(5.0)
M35P151LNA	14307 Jarrettsville Pike	1/21/2010	PI	571	ND(0.50)	ND(0.50)	ND(0.50)	ND(0.50)	ND(0.50)	6.8	22.4	7.4	18.6
M35P151LNA	14307 Jarrettsville Pike	1/21/2010	PM	ND(0.50)	ND(0.50)	ND(0.50)	ND(0.50)	ND(0.50)	ND(0.50)	ND(0.50)	ND(0.50)	ND(0.50)	ND(5.0)
M35P151LNA	14307 Jarrettsville Pike	2/1/2010	PE	ND(0.50)	ND(0.50)	ND(0.50)	ND(0.50)	ND(0.50)	ND(0.50)	ND(0.50)	ND(0.50)	ND(0.50)	ND(5.0)
M35P151LNA	14307 Jarrettsville Pike	2/1/2010	PI	333	ND(0.50)	ND(0.50)	ND(0.50)	ND(0.50)	ND(0.50)	6.8	14.7	3.8	9.7
M35P151LNA	14307 Jarrettsville Pike	2/1/2010	PM	ND(0.50)	ND(0.50)	ND(0.50)	ND(0.50)	ND(0.50)	ND(0.50)	ND(0.50)	ND(0.50)	ND(0.50)	ND(5.0)
M35P151LNA	14307 Jarrettsville Pike	2/17/2010	PE	ND(0.50)	ND(0.50)	ND(0.50)	ND(0.50)	ND(0.50)	ND(0.50)	ND(0.50)	ND(0.50)	ND(0.50)	ND(5.0)
M35P151LNA	14307 Jarrettsville Pike	2/17/2010	PI	361	ND(0.50)	ND(0.50)	ND(0.50)	ND(0.50)	ND(0.50)	5.4	15.1	3.5	12.7
M35P151LNA	14307 Jarrettsville Pike	2/17/2010	PM	ND(0.50)	ND(0.50)	ND(0.50)	ND(0.50)	ND(0.50)	ND(0.50)	ND(0.50)	ND(0.50)	ND(0.50)	ND(5.0)
M35P151LNA	14307 Jarrettsville Pike	3/1/2010	PE	ND(0.50)	ND(0.50)	ND(0.50)	ND(0.50)	ND(0.50)	ND(0.50)	ND(0.50)	ND(0.50)	ND(0.50)	ND(5.0)
M35P151LNA	14307 Jarrettsville Pike	3/1/2010	PI	65.7	ND(0.50)	ND(0.50)	ND(0.50)	ND(0.50)	ND(0.50)	4.4	5.4	0.66	2.9 J
M35P151LNA	14307 Jarrettsville Pike	3/1/2010	PM	ND(0.50)	ND(0.50)	ND(0.50)	ND(0.50)	ND(0.50)	ND(0.50)	ND(0.50)	ND(0.50)	ND(0.50)	ND(5.0)
M35P151LNA	14307 Jarrettsville Pike	3/15/2010	PE	ND(0.50)	ND(0.50)	ND(0.50)	ND(0.50)	ND(0.50)	ND(0.50)	ND(0.50)	ND(0.50)	ND(0.50)	ND(5.0)
M35P151LNA	14307 Jarrettsville Pike	3/15/2010	PI	140	ND(0.50)	ND(0.50)	ND(0.50)	ND(0.50)	ND(0.50)	3.5	7.3	1.5	4.1 J

**Table 2 - Historical Private Supply Well Analytical Table**

Inactive Exxon Facility #28077  
 14258 Jarrettsville Pike  
 Phoenix, Maryland

Map/Parcel/Lot	Address	Sample Date	POET Sample Point	MTBE (µg/L)	Benzene (µg/L)	Toluene (µg/L)	Ethyl-benzene (µg/L)	Total Xylenes (µg/L)	Naphthalene (µg/L)	DIPE (µg/L)	ETBE (µg/L)	TAME (µg/L)	TBA (µg/L)
M35P151LNA	14307 Jarrettsville Pike	3/15/2010	PM	ND(0.50)	ND(0.50)	ND(0.50)	ND(0.50)	ND(0.50)	ND(0.50)	ND(0.50)	ND(0.50)	ND(0.50)	ND(5.0)
M35P151LNA	14307 Jarrettsville Pike	4/6/2010	PE	ND(0.50)	ND(0.50)	ND(0.50)	ND(0.50)	ND(0.50)	ND(0.50)	ND(0.50)	ND(0.50)	ND(0.50)	ND(5.0)
M35P151LNA	14307 Jarrettsville Pike	4/6/2010	PI	101.0	ND(0.50)	ND(0.50)	ND(0.50)	ND(0.50)	ND(0.50)	3.2	6.6	1.2	5.2
M35P151LNA	14307 Jarrettsville Pike	4/6/2010	PM	ND(0.50)	ND(0.50)	ND(0.50)	ND(0.50)	ND(0.50)	ND(0.50)	ND(0.50)	ND(0.50)	ND(0.50)	ND(5.0)
M35P151LNA	14307 Jarrettsville Pike	4/20/2010	PE	ND(0.50)	ND(0.50)	ND(0.50)	ND(0.50)	ND(0.50)	ND(0.50)	ND(0.50)	ND(0.50)	ND(0.50)	ND(5.0)
M35P151LNA	14307 Jarrettsville Pike	4/20/2010	PI	62.3	ND(0.50)	ND(0.50)	ND(0.50)	ND(0.50)	ND(0.50)	2.5	4.1	0.56	18.1
M35P151LNA	14307 Jarrettsville Pike	4/20/2010	PM	ND(0.50)	ND(0.50)	ND(0.50)	ND(0.50)	ND(0.50)	ND(0.50)	ND(0.50)	ND(0.50)	ND(0.50)	ND(5.0)
M35P151LNA	14307 Jarrettsville Pike	5/4/2010	PE	ND(0.50)	ND(0.50)	ND(0.50)	ND(0.50)	ND(0.50)	ND(0.50)	ND(0.50)	ND(0.50)	ND(0.50)	ND(5.0)
M35P151LNA	14307 Jarrettsville Pike	5/4/2010	PI	73.4	ND(0.50)	ND(0.50)	ND(0.50)	ND(0.50)	ND(0.50)	2.5	5.2	0.91	4.7 J
M35P151LNA	14307 Jarrettsville Pike	5/4/2010	PM	ND(0.50)	ND(0.50)	ND(0.50)	ND(0.50)	ND(0.50)	ND(0.50)	ND(0.50)	ND(0.50)	ND(0.50)	ND(5.0)
M35P151LNA	14307 Jarrettsville Pike	5/18/2010	PE	ND(0.50)	ND(0.50)	ND(0.50)	ND(0.50)	ND(0.50)	ND(0.50)	ND(0.50)	ND(0.50)	ND(0.50)	ND(5.0)
M35P151LNA	14307 Jarrettsville Pike	5/18/2010	PI	69.7	ND(0.50)	ND(0.50)	ND(0.50)	ND(0.50)	ND(0.50)	2.3	4.8	0.60	1.7 J
M35P151LNA	14307 Jarrettsville Pike	5/18/2010	PM	ND(0.50)	ND(0.50)	ND(0.50)	ND(0.50)	ND(0.50)	ND(0.50)	ND(0.50)	ND(0.50)	ND(0.50)	ND(5.0)
M35P151LNA	14307 Jarrettsville Pike	5/26/2010	PE	ND(0.50)	ND(0.50)	ND(0.50)	ND(0.50)	ND(0.50)	ND(0.50)	ND(0.50)	ND(0.50)	ND(0.50)	ND(5.0)
M35P151LNA	14307 Jarrettsville Pike	5/26/2010	PI	577	0.074 J	0.55	ND(0.50)	0.87	ND(0.50)	5.0	15.1	6.3	7.2
M35P151LNA	14307 Jarrettsville Pike	5/26/2010	PM	ND(0.50)	ND(0.50)	0.30 J	ND(0.50)	0.43 J	ND(0.50)	ND(0.50)	ND(0.50)	ND(0.50)	ND(5.0)
M35P151LNA	14307 Jarrettsville Pike	6/8/2010	PE	ND(0.50)	ND(0.50)	ND(0.50)	ND(0.50)	ND(0.50)	ND(0.50)	ND(0.50)	ND(0.50)	ND(0.50)	ND(5.0)
M35P151LNA	14307 Jarrettsville Pike	6/8/2010	PI	44.1	ND(0.50)	ND(0.50)	ND(0.50)	ND(0.50)	ND(0.50)	1.8	4.2	0.53	ND(5.0)
M35P151LNA	14307 Jarrettsville Pike	6/8/2010	PM	ND(0.50)	ND(0.50)	ND(0.50)	ND(0.50)	ND(0.50)	ND(0.50)	ND(0.50)	ND(0.50)	ND(0.50)	ND(5.0)
M35P151LNA	14307 Jarrettsville Pike	6/22/2010	PE	ND(0.50)	ND(0.50)	ND(0.50)	ND(0.50)	ND(0.50)	ND(0.50)	ND(0.50)	ND(0.50)	ND(0.50)	ND(5.0)
M35P151LNA	14307 Jarrettsville Pike	6/22/2010	PI	90.1	ND(0.50)	ND(0.50)	ND(0.50)	ND(0.50)	ND(0.50)	2.6	6.7	0.57	2.4 J
M35P151LNA	14307 Jarrettsville Pike	6/22/2010	PM	ND(0.50)	ND(0.50)	ND(0.50)	ND(0.50)	ND(0.50)	ND(0.50)	ND(0.50)	ND(0.50)	ND(0.50)	ND(5.0)
M35P151LNA	14307 Jarrettsville Pike	7/6/2010	PE	ND(0.50)	ND(0.50)	ND(0.50)	ND(0.50)	ND(0.50)	ND(0.50)	ND(0.50)	ND(0.50)	ND(0.50)	ND(5.0)
M35P151LNA	14307 Jarrettsville Pike	7/6/2010	PI	10.5	ND(0.50)	ND(0.50)	ND(0.50)	ND(0.50)	ND(0.50)	2.6	4.7	ND(0.50)	ND(5.0)
M35P151LNA	14307 Jarrettsville Pike	7/6/2010	PM	ND(0.50)	ND(0.50)	ND(0.50)	ND(0.50)	ND(0.50)	ND(0.50)	ND(0.50)	ND(0.50)	ND(0.50)	ND(5.0)
M35P151LNA	14307 Jarrettsville Pike	7/13/2010	PE	ND(0.50)	ND(0.50)	ND(0.50)	ND(0.50)	ND(0.50)	ND(0.50)	ND(0.50)	ND(0.50)	ND(0.50)	ND(5.0)
M35P151LNA	14307 Jarrettsville Pike	7/13/2010	PI	49	ND(0.50)	ND(0.50)	ND(0.50)	ND(0.50)	ND(0.50)	2.1	4.7	0.39 J	2.7 J
M35P151LNA	14307 Jarrettsville Pike	7/13/2010	PM	ND(0.50)	ND(0.50)	ND(0.50)	ND(0.50)	ND(0.50)	ND(0.50)	ND(0.50)	ND(0.50)	ND(0.50)	ND(5.0)
M35P151LNA	14307 Jarrettsville Pike	7/20/2010	PE	ND(0.50)	ND(0.50)	ND(0.50)	ND(0.50)	ND(0.50)	ND(0.50)	ND(0.50)	ND(0.50)	ND(0.50)	ND(5.0)
M35P151LNA	14307 Jarrettsville Pike	7/20/2010	PI	79.8	ND(0.50)	ND(0.50)	ND(0.50)	ND(0.50)	ND(0.50)	2.4	5.5	0.47 J	ND(5.0)

**Table 2 - Historical Private Supply Well Analytical Table**

Inactive Exxon Facility #28077  
 14258 Jarrettsville Pike  
 Phoenix, Maryland

Map/Parcel/Lot	Address	Sample Date	POET Sample Point	MTBE (µg/L)	Benzene (µg/L)	Toluene (µg/L)	Ethyl-benzene (µg/L)	Total Xylenes (µg/L)	Naphthalene (µg/L)	DIPE (µg/L)	ETBE (µg/L)	TAME (µg/L)	TBA (µg/L)
M35P151LNA	14307 Jarrettsville Pike	7/20/2010	PM	ND(0.50)	ND(0.50)	ND(0.50)	ND(0.50)	ND(0.50)	ND(0.50)	ND(0.50)	ND(0.50)	ND(0.50)	ND(5.0)
M35P151LNA	14307 Jarrettsville Pike	7/27/2010	PI	58.9	ND(0.50)	ND(0.50)	ND(0.50)	ND(0.50)	ND(0.50)	2.2	5.9	0.32 J	2.3 J
M35P151LNA	14307 Jarrettsville Pike	8/3/2010	PE	ND(0.50)	ND(0.50)	ND(0.50)	ND(0.50)	ND(0.50)	ND(0.50)	ND(0.50)	ND(0.50)	ND(0.50)	ND(5.0)
M35P151LNA	14307 Jarrettsville Pike	8/3/2010	PI	13.0	ND(0.50)	ND(0.50)	ND(0.50)	ND(0.50)	ND(0.50)	2.8	4.9	0.090 J	ND(5.0)
M35P151LNA	14307 Jarrettsville Pike	8/3/2010	PM	ND(0.50)	ND(0.50)	ND(0.50)	ND(0.50)	ND(0.50)	ND(0.50)	ND(0.50)	ND(0.50)	ND(0.50)	ND(5.0)
M35P151LNA	14307 Jarrettsville Pike	8/10/2010	PI	13.0	ND(0.50)	ND(0.50)	ND(0.50)	ND(0.50)	ND(0.50)	2.6	4.7	ND(0.50)	ND(5.0)
M35P151LNA	14307 Jarrettsville Pike	8/17/2010	PI	8.1	ND(0.50)	ND(0.50)	ND(0.50)	ND(0.50)	ND(0.50)	2.7	4.3	ND(0.50)	ND(5.0)
M35P151LNA	14307 Jarrettsville Pike	8/24/2010	PI	11.1	ND(0.50)	ND(0.50)	ND(0.50)	ND(0.50)	ND(0.50)	2.1	3.7	ND(0.50)	ND(5.0)
M35P151LNA	14307 Jarrettsville Pike	8/31/2010	PI	14.7	ND(0.50)	ND(0.50)	ND(0.50)	ND(0.50)	ND(0.50)	3.0	5.2	ND(0.50)	ND(5.0)
M35P151LNA	14307 Jarrettsville Pike	9/7/2010	PE	ND(0.50)	ND(0.50)	ND(0.50)	ND(0.50)	ND(0.50)	ND(0.50)	ND(0.50)	ND(0.50)	ND(0.50)	ND(5.0)
M35P151LNA	14307 Jarrettsville Pike	9/7/2010	PI	4.6	ND(0.50)	ND(0.50)	ND(0.50)	ND(0.50)	ND(0.50)	3.3	5.4	ND(0.50)	ND(5.0)
M35P151LNA	14307 Jarrettsville Pike	9/7/2010	PM	ND(0.50)	ND(0.50)	ND(0.50)	ND(0.50)	ND(0.50)	ND(0.50)	ND(0.50)	ND(0.50)	ND(0.50)	ND(5.0)
M35P151LNA	14307 Jarrettsville Pike	9/14/2010	PI	15.9	ND(0.50)	ND(0.50)	ND(0.50)	ND(0.50)	ND(0.50)	2.9	4.8	ND(0.50)	ND(5.0)
M35P151LNA	14307 Jarrettsville Pike	9/20/2010	PI	28.1	ND(0.50)	ND(0.50)	ND(0.50)	ND(0.50)	ND(0.50)	4.2	8.1	0.15 J	ND(5.0)
M35P151LNA	14307 Jarrettsville Pike	9/28/2010	PI	108.0	ND(0.50)	ND(0.50)	ND(0.50)	ND(0.50)	ND(0.50)	2.1	5.2	0.37 J	1.4 J
M35P151LNA	14307 Jarrettsville Pike	10/5/2010	PE	ND(0.50)	ND(0.50)	ND(0.50)	ND(0.50)	ND(0.50)	ND(0.50)	ND(0.50)	ND(0.50)	ND(0.50)	ND(5.0)
M35P151LNA	14307 Jarrettsville Pike	10/5/2010	PI	51.2	0.70	ND(0.50)	ND(0.50)	ND(0.50)	ND(0.50)	2.5	7.1	0.82	3.4 J
M35P151LNA	14307 Jarrettsville Pike	10/5/2010	PM	ND(0.50)	ND(0.50)	ND(0.50)	ND(0.50)	ND(0.50)	ND(0.50)	ND(0.50)	ND(0.50)	ND(0.50)	ND(5.0)
M35P151LNA	14307 Jarrettsville Pike	10/12/2010	PI	8.7	ND(0.50)	ND(0.50)	ND(0.50)	ND(0.50)	ND(0.50)	2.9	3.5	ND(0.50)	ND(5.0)
M35P151LNA	14307 Jarrettsville Pike	10/18/2010	PI	3.1	ND(0.50)	ND(0.50)	ND(0.50)	ND(0.50)	ND(0.50)	2.8	4.1	ND(0.50)	ND(5.0)
M35P151LNA	14307 Jarrettsville Pike	10/26/2010	PI	17.3	ND(0.50)	ND(0.50)	ND(0.50)	ND(0.50)	ND(0.50)	2.5	3.8	0.14 J	ND(5.0)
M35P151LNA	14307 Jarrettsville Pike	11/1/2010	PE	ND(0.50)	ND(0.50)	ND(0.50)	ND(0.50)	ND(0.50)	ND(0.50)	ND(0.50)	ND(0.50)	ND(0.50)	ND(5.0)
M35P151LNA	14307 Jarrettsville Pike	11/1/2010	PI	22.6	ND(0.50)	ND(0.50)	ND(0.50)	ND(0.50)	ND(0.50)	5.2	8.8	0.15 J	ND(5.0)
M35P151LNA	14307 Jarrettsville Pike	11/1/2010	PM	ND(0.50)	ND(0.50)	ND(0.50)	ND(0.50)	ND(0.50)	ND(0.50)	ND(0.50)	ND(0.50)	ND(0.50)	ND(5.0)
M35P151LNA	14307 Jarrettsville Pike	11/9/2010	PI	7.1	ND(0.50)	ND(0.50)	ND(0.50)	ND(0.50)	ND(0.50)	2.7	2.9	0.070 J	ND(5.0)
M35P151LNA	14307 Jarrettsville Pike	11/16/2010	PI	6.5	ND(0.50)	ND(0.50)	ND(0.50)	ND(0.50)	ND(0.50)	2.1	2.3	ND(0.50)	ND(5.0)
M35P151LNA	14307 Jarrettsville Pike	11/23/2010	PI	36.8	ND(0.50)	ND(0.50)	ND(0.50)	ND(0.50)	ND(0.50)	3.4	5.5	0.42 J	ND(5.0)
M35P151LNA	14307 Jarrettsville Pike	11/30/2010	PI	12.6	ND(0.50)	ND(0.50)	ND(0.50)	ND(0.50)	ND(0.50)	0.91	1.3	0.13 J	ND(5.0)
M35P151LNA	14307 Jarrettsville Pike	12/7/2010	PE	ND(0.50)	ND(0.50)	ND(0.50)	ND(0.50)	ND(0.50)	ND(0.50)	ND(0.50)	ND(0.50)	ND(0.50)	ND(5.0)
M35P151LNA	14307 Jarrettsville Pike	12/7/2010	PI	7.8	ND(0.50)	ND(0.50)	ND(0.50)	ND(0.50)	ND(0.50)	2.7	2.9	0.083 J	ND(5.0)



**Table 2 - Historical Private Supply Well Analytical Table**

Inactive Exxon Facility #28077  
 14258 Jarrettsville Pike  
 Phoenix, Maryland

Map/Parcel/Lot	Address	Sample Date	POET Sample Point	MTBE (µg/L)	Benzene (µg/L)	Toluene (µg/L)	Ethyl-benzene (µg/L)	Total Xylenes (µg/L)	Naphthalene (µg/L)	DIPE (µg/L)	ETBE (µg/L)	TAME (µg/L)	TBA (µg/L)
M35P151LNA	14307 Jarrettsville Pike	12/7/2010	PM	ND(0.50)	ND(0.50)	ND(0.50)	ND(0.50)	ND(0.50)	ND(0.50)	ND(0.50)	ND(0.50)	ND(0.50)	ND(5.0)
M35P151LNA	14307 Jarrettsville Pike	12/14/2010	PI	13.2	ND(0.50)	ND(0.50)	ND(0.50)	ND(0.50)	ND(0.50)	1.7	2.2	0.16 J	ND(5.0)
M35P151LNA	14307 Jarrettsville Pike	12/20/2010	PI	7.4	ND(0.50)	ND(0.50)	ND(0.50)	ND(0.50)	ND(0.50)	3.1	4.1	ND(0.50)	ND(5.0)
M35P151LNA	14307 Jarrettsville Pike	12/28/2010	PI	4.9	ND(0.50)	ND(0.50)	ND(0.50)	ND(0.50)	ND(0.50)	1.2	1.2	ND(0.50)	ND(5.0)
M35P151LNA	14307 Jarrettsville Pike	1/3/2011	PE	ND(0.50)	ND(0.50)	ND(0.50)	ND(0.50)	ND(0.50)	ND(0.50)	ND(0.50)	ND(0.50)	ND(0.50)	ND(5.0)
M35P151LNA	14307 Jarrettsville Pike	1/3/2011	PI	1.9	ND(0.50)	ND(0.50)	ND(0.50)	ND(0.50)	ND(0.50)	1.6	1.7	ND(0.50)	ND(5.0)
M35P151LNA	14307 Jarrettsville Pike	1/3/2011	PM	ND(0.50)	ND(0.50)	ND(0.50)	ND(0.50)	ND(0.50)	ND(0.50)	ND(0.50)	ND(0.50)	ND(0.50)	ND(5.0)
M35P151LNA	14307 Jarrettsville Pike	1/11/2011	PI	13.6	ND(0.50)	ND(0.50)	ND(0.50)	ND(0.50)	ND(0.50)	1.7	2.4	0.15 J	ND(5.0)
M35P151LNA	14307 Jarrettsville Pike	1/17/2011	PI	7.2	ND(0.50)	ND(0.50)	ND(0.50)	ND(0.50)	ND(0.50)	2.4	3.2	ND(0.50)	ND(5.0)
M35P151LNA	14307 Jarrettsville Pike	1/24/2011	PI	5.1	ND(0.50)	ND(0.50)	ND(0.50)	ND(0.50)	ND(0.50)	1.9	2.3	ND(0.50)	ND(5.0)
M35P151LNA	14307 Jarrettsville Pike	1/31/2011	PI	0.64	ND(0.50)	ND(0.50)	ND(0.50)	ND(0.50)	ND(0.50)	1.2	0.81	ND(0.50)	ND(5.0)
M35P151LNA	14307 Jarrettsville Pike	2/7/2011	PE	ND(0.50)	ND(0.50)	ND(0.50)	ND(0.50)	ND(0.50)	ND(0.50)	ND(0.50)	ND(0.50)	ND(0.50)	ND(5.0)
M35P151LNA	14307 Jarrettsville Pike	2/7/2011	PI	12.0	ND(0.50)	ND(0.50)	ND(0.50)	ND(0.50)	ND(0.50)	2.9	4.0	0.11 J	ND(5.0)
M35P151LNA	14307 Jarrettsville Pike	2/7/2011	PM	ND(0.50)	ND(0.50)	ND(0.50)	ND(0.50)	ND(0.50)	ND(0.50)	ND(0.50)	ND(0.50)	ND(0.50)	ND(5.0)
M35P151LNA	14307 Jarrettsville Pike	2/15/2011	PI	15.7	ND(0.50)	ND(0.50)	ND(0.50)	ND(0.50)	ND(0.50)	1.9	2.2	0.19 J	ND(5.0)
M35P151LNA	14307 Jarrettsville Pike	2/21/2011	PI	13.4	ND(0.50)	ND(0.50)	ND(0.50)	ND(0.50)	ND(0.50)	1.8	2.1	0.15 J	ND(5.0)
M35P151LNA	14307 Jarrettsville Pike	3/1/2011	PI	44.3	ND(0.50)	ND(0.50)	ND(0.50)	ND(0.50)	ND(0.50)	2.3	3.5	0.52	ND(5.0)
M35P151LNA	14307 Jarrettsville Pike	3/7/2011	PE	ND(0.50)	ND(0.50)	ND(0.50)	ND(0.50)	ND(0.50)	ND(0.50)	ND(0.50)	ND(0.50)	ND(0.50)	ND(5.0)
M35P151LNA	14307 Jarrettsville Pike	3/7/2011	PI	4.8	ND(0.50)	ND(0.50)	ND(0.50)	ND(0.50)	ND(0.50)	1.3	1.2	ND(0.50)	ND(5.0)
M35P151LNA	14307 Jarrettsville Pike	3/7/2011	PM	ND(0.50)	ND(0.50)	ND(0.50)	ND(0.50)	ND(0.50)	ND(0.50)	ND(0.50)	ND(0.50)	ND(0.50)	ND(5.0)
M35P151LNA	14307 Jarrettsville Pike	3/15/2011	PI	23.1	ND(0.50)	ND(0.50)	ND(0.50)	ND(0.50)	ND(0.50)	1.4	2.1	0.30 J	ND(5.0)
M35P151LNA	14307 Jarrettsville Pike	3/22/2011	PI	11.2	ND(0.50)	ND(0.50)	ND(0.50)	ND(0.50)	ND(0.50)	0.82	1.2	0.16 J	ND(5.0)
M35P151LNA	14307 Jarrettsville Pike	3/29/2011	PI	13.7	ND(0.50)	ND(0.50)	ND(0.50)	ND(0.50)	ND(0.50)	0.87	1.1	ND(0.50)	ND(5.0)
M35P151LNA	14307 Jarrettsville Pike	4/4/2011	PE	ND(0.50)	ND(0.50)	ND(0.50)	ND(0.50)	ND(0.50)	ND(0.50)	ND(0.50)	ND(0.50)	ND(0.50)	ND(5.0)
M35P151LNA	14307 Jarrettsville Pike	4/4/2011	PI	2.0	ND(0.50)	ND(0.50)	ND(0.50)	ND(0.50)	ND(0.50)	0.66	0.58	ND(0.50)	ND(5.0)
M35P151LNA	14307 Jarrettsville Pike	4/4/2011	PM	ND(0.50)	ND(0.50)	ND(0.50)	ND(0.50)	ND(0.50)	ND(0.50)	ND(0.50)	ND(0.50)	ND(0.50)	ND(5.0)
M35P151LNA	14307 Jarrettsville Pike	4/12/2011	PE	ND(0.50)	ND(0.50)	ND(0.50)	ND(0.50)	ND(0.50)	ND(0.50)	ND(0.50)	ND(0.50)	ND(0.50)	ND(5.0)
M35P151LNA	14307 Jarrettsville Pike	4/12/2011	PI	13.5	ND(0.50)	ND(0.50)	ND(0.50)	ND(0.50)	ND(0.50)	0.91	1.3	0.20 J	ND(5.0)
M35P151LNA	14307 Jarrettsville Pike	4/12/2011	PM	ND(0.50)	ND(0.50)	ND(0.50)	ND(0.50)	ND(0.50)	ND(0.50)	ND(0.50)	ND(0.50)	ND(0.50)	ND(5.0)
M35P151LNA	14307 Jarrettsville Pike	4/19/2011	PE	ND(0.50)	ND(0.50)	ND(0.50)	ND(0.50)	ND(0.50)	ND(0.50)	ND(0.50)	ND(0.50)	ND(0.50)	ND(5.0)

**Table 2 - Historical Private Supply Well Analytical Table**

Inactive Exxon Facility #28077  
 14258 Jarrettsville Pike  
 Phoenix, Maryland

Map/Parcel/Lot	Address	Sample Date	POET Sample Point	MTBE (µg/L)	Benzene (µg/L)	Toluene (µg/L)	Ethyl-benzene (µg/L)	Total Xylenes (µg/L)	Naphthalene (µg/L)	DIPE (µg/L)	ETBE (µg/L)	TAME (µg/L)	TBA (µg/L)
M35P151LNA	14307 Jarrettsville Pike	4/19/2011	PI	8.2	ND(0.50)	ND(0.50)	ND(0.50)	ND(0.50)	ND(0.50)	0.74	0.86	0.16 J	ND(5.0)
M35P151LNA	14307 Jarrettsville Pike	4/19/2011	PM	ND(0.50)	ND(0.50)	ND(0.50)	ND(0.50)	ND(0.50)	ND(0.50)	ND(0.50)	ND(0.50)	ND(0.50)	ND(5.0)
M35P151LNA	14307 Jarrettsville Pike	4/26/2011	PI	5.1	ND(0.50)	ND(0.50)	ND(0.50)	ND(0.50)	ND(0.50)	0.35 J	0.45 J	0.078 J	ND(5.0)
M35P151LNA	14307 Jarrettsville Pike	5/2/2011	PE	ND(0.50)	ND(0.50)	ND(0.50)	ND(0.50)	ND(0.50)	ND(0.50)	ND(0.50)	ND(0.50)	ND(0.50)	ND(5.0)
M35P151LNA	14307 Jarrettsville Pike	5/2/2011	PI	5.7	ND(0.50)	ND(0.50)	ND(0.50)	ND(0.50)	ND(0.50)	0.50	0.65	0.096 J	ND(5.0)
M35P151LNA	14307 Jarrettsville Pike	5/2/2011	PM	ND(0.50)	ND(0.50)	ND(0.50)	ND(0.50)	ND(0.50)	ND(0.50)	ND(0.50)	ND(0.50)	ND(0.50)	ND(5.0)
M35P151LNA	14307 Jarrettsville Pike	5/10/2011	PI	21.8	ND(0.50)	ND(0.50)	ND(0.50)	ND(0.50)	ND(0.50)	0.75	1.4	0.32 J	ND(5.0)
M35P151LNA	14307 Jarrettsville Pike	5/17/2011	PI	6.4	ND(0.50)	ND(0.50)	ND(0.50)	ND(0.50)	ND(0.50)	0.38 J	0.53	0.091 J	ND(5.0)
M35P151LNA	14307 Jarrettsville Pike	5/24/2011	PI	5.0	ND(0.50)	ND(0.50)	ND(0.50)	ND(0.50)	ND(0.50)	0.40 J	0.53	ND(0.50)	ND(5.0)
M35P151LNA	14307 Jarrettsville Pike	5/31/2011	PI	0.76	ND(0.50)	ND(0.50)	ND(0.50)	ND(0.50)	ND(0.50)	0.28 J	0.11 J	ND(0.50)	ND(5.0)
M35P151LNA	14307 Jarrettsville Pike	6/7/2011	PE	ND(0.50)	ND(0.50)	ND(0.50)	ND(0.50)	ND(0.50)	ND(0.50)	ND(0.50)	ND(0.50)	ND(0.50)	ND(5.0)
M35P151LNA	14307 Jarrettsville Pike	6/7/2011	PI	3.0	ND(0.50)	ND(0.50)	ND(0.50)	ND(0.50)	ND(0.50)	0.44 J	0.47 J	ND(0.50)	ND(5.0)
M35P151LNA	14307 Jarrettsville Pike	6/7/2011	PM	ND(0.50)	ND(0.50)	ND(0.50)	ND(0.50)	ND(0.50)	ND(0.50)	ND(0.50)	ND(0.50)	ND(0.50)	ND(5.0)
M35P151LNA	14307 Jarrettsville Pike	6/14/2011	PI	4.8	ND(0.50)	ND(0.50)	ND(0.50)	ND(0.50)	ND(0.50)	0.48 J	0.65	ND(0.50)	ND(5.0)
M35P151LNA	14307 Jarrettsville Pike	6/21/2011	PI	4.0	ND(0.50)	ND(0.50)	ND(0.50)	ND(0.50)	ND(0.50)	0.44 J	0.45 J	ND(0.50)	ND(5.0)
M35P151LNA	14307 Jarrettsville Pike	6/28/2011	PI	3.7	ND(0.50)	ND(0.50)	ND(0.50)	ND(0.50)	ND(0.50)	0.41 J	0.59	ND(0.50)	ND(5.0)
M35P151LNA	14307 Jarrettsville Pike	7/5/2011	PI	0.51	ND(0.50)	ND(0.50)	ND(0.50)	ND(0.50)	ND(0.50)	0.25 J	ND(0.50)	ND(0.50)	ND(5.0)
M35P151LNA	14307 Jarrettsville Pike	7/11/2011	PE	ND(0.50)	ND(0.50)	ND(0.50)	ND(0.50)	ND(0.50)	ND(0.50)	ND(0.50)	ND(0.50)	ND(0.50)	ND(5.0)
M35P151LNA	14307 Jarrettsville Pike	7/11/2011	PI	1.0	ND(0.50)	ND(0.50)	ND(0.50)	ND(0.50)	ND(0.50)	0.45 J	0.54	ND(0.50)	ND(5.0)
M35P151LNA	14307 Jarrettsville Pike	7/11/2011	PM	ND(0.50)	ND(0.50)	ND(0.50)	ND(0.50)	ND(0.50)	ND(0.50)	ND(0.50)	ND(0.50)	ND(0.50)	ND(5.0)
M35P151LNA	14307 Jarrettsville Pike	7/18/2011	PI	2.6	ND(0.50)	ND(0.50)	ND(0.50)	ND(0.50)	ND(0.50)	0.91	1.5	ND(0.50)	ND(5.0)
M35P151LNA	14307 Jarrettsville Pike	7/26/2011	PI	5.7	ND(0.50)	ND(0.50)	ND(0.50)	ND(0.50)	ND(0.50)	0.55	0.80	ND(0.50)	ND(5.0)
M35P151LNA	14307 Jarrettsville Pike	8/1/2011	PE	ND(0.50)	ND(0.50)	ND(0.50)	ND(0.50)	ND(0.50)	ND(0.50)	ND(0.50)	ND(0.50)	ND(0.50)	ND(5.0)
M35P151LNA	14307 Jarrettsville Pike	8/1/2011	PI	ND(0.50)	ND(0.50)	ND(0.50)	ND(0.50)	ND(0.50)	ND(0.50)	0.34 J	0.30 J	ND(0.50)	ND(5.0)
M35P151LNA	14307 Jarrettsville Pike	8/1/2011	PM	ND(0.50)	ND(0.50)	ND(0.50)	ND(0.50)	ND(0.50)	ND(0.50)	ND(0.50)	ND(0.50)	ND(0.50)	ND(5.0)
M35P151LNA	14307 Jarrettsville Pike	8/8/2011	PI	1.4	ND(0.50)	ND(0.50)	ND(0.50)	ND(0.50)	ND(0.50)	0.38 J	0.51	ND(0.50)	ND(5.0)
M35P151LNA	14307 Jarrettsville Pike	8/16/2011	PI	4.2	ND(0.50)	ND(0.50)	ND(0.50)	ND(0.50)	ND(0.50)	0.71	1.2	ND(0.50)	ND(5.0)
M35P151LNA	14307 Jarrettsville Pike	8/23/2011	PI	2.0	ND(0.50)	ND(0.50)	ND(0.50)	ND(0.50)	ND(0.50)	0.40 J	0.56	ND(0.50)	ND(5.0)
M35P151LNA	14307 Jarrettsville Pike	8/30/2011	PI	1.8	ND(0.50)	ND(0.50)	ND(0.50)	ND(0.50)	ND(0.50)	0.38 J	0.62	ND(0.50)	ND(5.0)
M35P151LNA	14307 Jarrettsville Pike	9/6/2011	PI	0.30 J	ND(0.50)	ND(0.50)	ND(0.50)	ND(0.50)	ND(0.50)	0.24 J	0.28 J	ND(0.50)	ND(5.0)

**Table 2 - Historical Private Supply Well Analytical Table**

Inactive Exxon Facility #28077  
 14258 Jarrettsville Pike  
 Phoenix, Maryland

Map/Parcel/Lot	Address	Sample Date	POET Sample Point	MTBE (µg/L)	Benzene (µg/L)	Toluene (µg/L)	Ethyl-benzene (µg/L)	Total Xylenes (µg/L)	Naphthalene (µg/L)	DIPE (µg/L)	ETBE (µg/L)	TAME (µg/L)	TBA (µg/L)
M35P151LNA	14307 Jarrettsville Pike	9/12/2011	PE	ND(0.50)	ND(0.50)	ND(0.50)	ND(0.50)	ND(0.50)	ND(0.50)	ND(0.50)	ND(0.50)	ND(0.50)	ND(5.0)
M35P151LNA	14307 Jarrettsville Pike	9/12/2011	PI	0.75	ND(0.50)	ND(0.50)	ND(0.50)	ND(0.50)	ND(0.50)	0.47 J	0.79	ND(0.50)	ND(5.0)
M35P151LNA	14307 Jarrettsville Pike	9/12/2011	PM	ND(0.50)	ND(0.50)	ND(0.50)	ND(0.50)	ND(0.50)	ND(0.50)	ND(0.50)	ND(0.50)	ND(0.50)	ND(5.0)
M35P151LNA	14307 Jarrettsville Pike	9/20/2011	PI	0.65	ND(0.50)	ND(0.50)	ND(0.50)	ND(0.50)	ND(0.50)	0.26 J	0.38 J	ND(0.50)	ND(5.0)
M35P151LNA	14307 Jarrettsville Pike	9/27/2011	PI	1.3	ND(0.50)	ND(0.50)	ND(0.50)	ND(0.50)	ND(0.50)	0.25 J	0.45 J	ND(0.50)	ND(5.0)
M35P151LNA	14307 Jarrettsville Pike	10/3/2011	PE	ND(0.50)	ND(0.50)	ND(0.50)	ND(0.50)	ND(0.50)	ND(0.50)	ND(0.50)	ND(0.50)	ND(0.50)	ND(5.0)
M35P151LNA	14307 Jarrettsville Pike	10/3/2011	PI	0.69	ND(0.50)	ND(0.50)	ND(0.50)	ND(0.50)	ND(0.50)	0.30 J	0.54	ND(0.50)	ND(5.0)
M35P151LNA	14307 Jarrettsville Pike	10/3/2011	PM	ND(0.50)	ND(0.50)	ND(0.50)	ND(0.50)	ND(0.50)	ND(0.50)	ND(0.50)	ND(0.50)	ND(0.50)	ND(5.0)
M35P151LNA	14307 Jarrettsville Pike	10/11/2011	PI	1.2	ND(0.50)	ND(0.50)	ND(0.50)	ND(0.50)	ND(0.50)	0.31 J	0.56	ND(0.50)	ND(5.0)
M35P151LNA	14307 Jarrettsville Pike	10/17/2011	PI	1.5	ND(0.50)	ND(0.50)	ND(0.50)	ND(0.50)	ND(0.50)	0.47 J	0.93	ND(0.50)	ND(5.0)
M35P151LNA	14307 Jarrettsville Pike	10/24/2011	PI	1.5	ND(0.50)	ND(0.50)	ND(0.50)	ND(0.50)	ND(0.50)	0.40 J	0.67	ND(0.50)	ND(5.0)
M35P151LNA	14307 Jarrettsville Pike	11/1/2011	PI	1.3	ND(0.50)	ND(0.50)	ND(0.50)	ND(0.50)	ND(0.50)	0.52	0.76	ND(0.50)	ND(5.0)
M35P151LNA	14307 Jarrettsville Pike	11/7/2011	PE	ND(0.50)	ND(0.50)	ND(0.50)	ND(0.50)	ND(0.50)	ND(0.50)	ND(0.50)	ND(0.50)	ND(0.50)	ND(5.0)
M35P151LNA	14307 Jarrettsville Pike	11/7/2011	PI	1.4	ND(0.50)	ND(0.50)	ND(0.50)	ND(0.50)	ND(0.50)	0.62	1.2	ND(0.50)	ND(5.0)
M35P151LNA	14307 Jarrettsville Pike	11/7/2011	PM	ND(0.50)	ND(0.50)	ND(0.50)	ND(0.50)	ND(0.50)	ND(0.50)	ND(0.50)	ND(0.50)	ND(0.50)	ND(5.0)
M35P151LNA	14307 Jarrettsville Pike	11/14/2011	PI	1.1	ND(0.50)	ND(0.50)	ND(0.50)	ND(0.50)	ND(0.50)	0.55	0.84	ND(0.50)	ND(5.0)
M35P151LNA	14307 Jarrettsville Pike	11/17/2011	PE	ND(0.50)	ND(0.50)	ND(0.50)	ND(0.50)	ND(0.50)	ND(0.50)	ND(0.50)	ND(0.50)	ND(0.50)	ND(5.0)
M35P151LNA	14307 Jarrettsville Pike	11/17/2011	PI	4.2	ND(0.50)	ND(0.50)	ND(0.50)	ND(0.50)	ND(0.50)	0.51	1.0	ND(0.50)	ND(5.0)
M35P151LNA	14307 Jarrettsville Pike	11/17/2011	PM	ND(0.50)	ND(0.50)	ND(0.50)	ND(0.50)	ND(0.50)	ND(0.50)	ND(0.50)	ND(0.50)	ND(0.50)	ND(5.0)
M35P151LNA	14307 Jarrettsville Pike	11/21/2011	PI	1.2	ND(0.50)	ND(0.50)	ND(0.50)	ND(0.50)	ND(0.50)	0.51	0.81	ND(0.50)	ND(5.0)
M35P151LNA	14307 Jarrettsville Pike	11/29/2011	PI	0.29 J	ND(0.50)	ND(0.50)	ND(0.50)	ND(0.50)	ND(0.50)	0.21 J	0.21 J	ND(0.50)	ND(5.0)
M35P151LNA	14307 Jarrettsville Pike	12/5/2011	PE	ND(0.50)	ND(0.50)	ND(0.50)	ND(0.50)	ND(0.50)	ND(0.50)	ND(0.50)	ND(0.50)	ND(0.50)	ND(5.0)
M35P151LNA	14307 Jarrettsville Pike	12/5/2011	PI	2.2	ND(0.50)	ND(0.50)	ND(0.50)	ND(0.50)	ND(0.50)	0.65	1.2	ND(0.50)	ND(5.0)
M35P151LNA	14307 Jarrettsville Pike	12/5/2011	PM	ND(0.50)	ND(0.50)	ND(0.50)	ND(0.50)	ND(0.50)	ND(0.50)	ND(0.50)	ND(0.50)	ND(0.50)	ND(5.0)
M35P151LNA	14307 Jarrettsville Pike	12/13/2011	PI	2.2	ND(0.50)	ND(0.50)	ND(0.50)	ND(0.50)	ND(0.50)	0.44 J	0.17 J	ND(0.50)	ND(5.0)
M35P151LNA	14307 Jarrettsville Pike	12/20/2011	PI	1.7	ND(0.50)	ND(0.50)	ND(0.50)	ND(0.50)	ND(0.50)	0.96	1.6	ND(0.50)	ND(5.0)
M35P151LNA	14307 Jarrettsville Pike	12/27/2011	PI	0.27 J	ND(0.50)	ND(0.50)	ND(0.50)	ND(0.50)	ND(0.50)	0.48 J	0.14 J	ND(0.50)	ND(5.0)
M35P151LNA	14307 Jarrettsville Pike	1/3/2012	PI	0.61	ND(0.50)	ND(0.50)	ND(0.50)	ND(0.50)	ND(0.50)	0.28 J	0.39 J	ND(0.50)	ND(5.0)
M35P151LNA	14307 Jarrettsville Pike	1/9/2012	PE	ND(0.50)	ND(0.50)	ND(0.50)	ND(0.50)	ND(0.50)	ND(0.50)	ND(0.50)	ND(0.50)	ND(0.50)	ND(5.0)
M35P151LNA	14307 Jarrettsville Pike	1/9/2012	PI	0.87	ND(0.50)	ND(0.50)	ND(0.50)	ND(0.50)	ND(0.50)	0.32 J	0.50	ND(0.50)	ND(5.0)

**Table 2 - Historical Private Supply Well Analytical Table**

Inactive Exxon Facility #28077  
 14258 Jarrettsville Pike  
 Phoenix, Maryland

Map/Parcel/Lot	Address	Sample Date	POET Sample Point	MTBE (µg/L)	Benzene (µg/L)	Toluene (µg/L)	Ethyl-benzene (µg/L)	Total Xylenes (µg/L)	Naphthalene (µg/L)	DIPE (µg/L)	ETBE (µg/L)	TAME (µg/L)	TBA (µg/L)
M35P151LNA	14307 Jarrettsville Pike	1/9/2012	PM	ND(0.50)	ND(0.50)	ND(0.50)	ND(0.50)	ND(0.50)	ND(0.50)	ND(0.50)	ND(0.50)	ND(0.50)	ND(5.0)
M35P151LNA	14307 Jarrettsville Pike	1/17/2012	PI	1.3	ND(0.50)	ND(0.50)	ND(0.50)	ND(0.50)	ND(0.50)	0.47 J	0.76	ND(0.50)	ND(5.0)
M35P151LNA	14307 Jarrettsville Pike	1/24/2012	PI	0.90	ND(0.50)	ND(0.50)	ND(0.50)	ND(0.50)	ND(0.50)	0.39 J	0.68	ND(0.50)	ND(5.0)
M35P151LNA	14307 Jarrettsville Pike	1/30/2012	PI	1.2	ND(0.50)	ND(0.50)	ND(0.50)	ND(0.50)	ND(0.50)	0.39 J	0.63	ND(0.50)	ND(5.0)
M35P151LNA	14307 Jarrettsville Pike	2/6/2012	PE	ND(0.50)	ND(0.50)	ND(0.50)	ND(0.50)	ND(0.50)	ND(0.50)	ND(0.50)	ND(0.50)	ND(0.50)	ND(5.0)
M35P151LNA	14307 Jarrettsville Pike	2/6/2012	PI	1.1	ND(0.50)	ND(0.50)	ND(0.50)	ND(0.50)	ND(0.50)	0.40 J	0.77	ND(0.50)	ND(5.0)
M35P151LNA	14307 Jarrettsville Pike	2/6/2012	PM	ND(0.50)	ND(0.50)	ND(0.50)	ND(0.50)	ND(0.50)	ND(0.50)	ND(0.50)	ND(0.50)	ND(0.50)	ND(5.0)
M35P151LNA	14307 Jarrettsville Pike	2/13/2012	PI	0.99	ND(0.50)	ND(0.50)	ND(0.50)	ND(0.50)	ND(0.50)	0.50	0.81	ND(0.50)	ND(5.0)
M35P151LNA	14307 Jarrettsville Pike	2/20/2012	PE	ND(0.50)	ND(0.50)	ND(0.50)	ND(0.50)	ND(0.50)	ND(0.50)	ND(0.50)	ND(0.50)	ND(0.50)	ND(5.0)
M35P151LNA	14307 Jarrettsville Pike	2/20/2012	PI	0.57	ND(0.50)	ND(0.50)	ND(0.50)	ND(0.50)	ND(0.50)	0.38 J	0.58	ND(0.50)	ND(5.0)
M35P151LNA	14307 Jarrettsville Pike	2/20/2012	PM	ND(0.50)	ND(0.50)	ND(0.50)	ND(0.50)	ND(0.50)	ND(0.50)	ND(0.50)	ND(0.50)	ND(0.50)	ND(5.0)
M35P151LNA	14307 Jarrettsville Pike	2/28/2012	PI	1.2	ND(0.50)	ND(0.50)	ND(0.50)	ND(0.50)	ND(0.50)	0.72	1.2	ND(0.50)	ND(5.0)
M35P151LNA	14307 Jarrettsville Pike	3/5/2012	PE	ND(0.50)	ND(0.50)	ND(0.50)	ND(0.50)	ND(0.50)	ND(0.50)	ND(0.50)	ND(0.50)	ND(0.50)	ND(5.0)
M35P151LNA	14307 Jarrettsville Pike	3/5/2012	PI	0.44 J	ND(0.50)	ND(0.50)	ND(0.50)	ND(0.50)	ND(0.50)	0.33 J	0.52	ND(0.50)	ND(5.0)
M35P151LNA	14307 Jarrettsville Pike	3/5/2012	PM	ND(0.50)	ND(0.50)	ND(0.50)	ND(0.50)	ND(0.50)	ND(0.50)	ND(0.50)	ND(0.50)	ND(0.50)	ND(5.0)
M35P151LNA	14307 Jarrettsville Pike	3/13/2012	PI	1.1	ND(0.50)	ND(0.50)	ND(0.50)	ND(0.50)	ND(0.50)	0.42 J	0.72	ND(0.50)	ND(5.0)
M35P151LNA	14307 Jarrettsville Pike	3/20/2012	PI	0.81	ND(0.50)	ND(0.50)	ND(0.50)	ND(0.50)	ND(0.50)	0.35 J	0.58	ND(0.50)	ND(5.0)
M35P151LNA	14307 Jarrettsville Pike	3/27/2012	PI	0.69	ND(0.50)	ND(0.50)	ND(0.50)	ND(0.50)	ND(0.50)	0.31 J	0.54	ND(0.50)	ND(5.0)
M35P151LNA	14307 Jarrettsville Pike	4/2/2012	PE	ND(0.50)	ND(0.50)	ND(0.50)	ND(0.50)	ND(0.50)	ND(0.50)	ND(0.50)	ND(0.50)	ND(0.50)	ND(5.0)
M35P151LNA	14307 Jarrettsville Pike	4/2/2012	PI	0.37 J	ND(0.50)	ND(0.50)	ND(0.50)	ND(0.50)	ND(0.50)	0.28 J	0.37 J	ND(0.50)	ND(5.0)
M35P151LNA	14307 Jarrettsville Pike	4/2/2012	PM	ND(0.50)	ND(0.50)	ND(0.50)	ND(0.50)	ND(0.50)	ND(0.50)	ND(0.50)	ND(0.50)	ND(0.50)	ND(5.0)
M35P151LNA	14307 Jarrettsville Pike	4/10/2012	PI	0.81	ND(0.50)	ND(0.50)	ND(0.50)	ND(0.50)	ND(0.50)	0.36 J	0.63	ND(0.50)	ND(5.0)
M35P151LNA	14307 Jarrettsville Pike	4/16/2012	PI	1.1	ND(0.50)	ND(0.50)	ND(0.50)	ND(0.50)	ND(0.50)	0.48 J	0.63	ND(0.50)	ND(5.0)
M35P151LNA	14307 Jarrettsville Pike	4/23/2012	PI	0.39 J	ND(0.50)	ND(0.50)	ND(0.50)	ND(0.50)	ND(0.50)	0.35 J	0.57	ND(0.50)	ND(5.0)
M35P151LNA	14307 Jarrettsville Pike	5/1/2012	PI	0.52	ND(0.50)	ND(0.50)	ND(0.50)	ND(0.50)	ND(0.50)	0.25 J	0.39 J	ND(0.50)	ND(5.0)
M35P151LNA	14307 Jarrettsville Pike	5/7/2012	PE	ND(0.50)	ND(0.50)	ND(0.50)	ND(0.50)	ND(0.50)	ND(0.50)	ND(0.50)	ND(0.50)	ND(0.50)	ND(5.0)
M35P151LNA	14307 Jarrettsville Pike	5/7/2012	PI	0.62	ND(0.50)	ND(0.50)	ND(0.50)	ND(0.50)	ND(0.50)	0.28 J	0.55	ND(0.50)	ND(5.0)
M35P151LNA	14307 Jarrettsville Pike	5/7/2012	PM	ND(0.50)	ND(0.50)	ND(0.50)	ND(0.50)	ND(0.50)	ND(0.50)	ND(0.50)	ND(0.50)	ND(0.50)	ND(5.0)
M35P151LNA	14307 Jarrettsville Pike	5/15/2012	PI	0.43 J	ND(0.50)	ND(0.50)	ND(0.50)	ND(0.50)	ND(0.50)	0.25 J	0.44 J	ND(0.50)	ND(5.0)
M35P151LNA	14307 Jarrettsville Pike	5/22/2012	PI	0.60	ND(0.50)	ND(0.50)	ND(0.50)	ND(0.50)	ND(0.50)	0.28 J	0.54	ND(0.50)	ND(5.0)

**Table 2 - Historical Private Supply Well Analytical Table**

Inactive Exxon Facility #28077  
 14258 Jarrettsville Pike  
 Phoenix, Maryland

Map/Parcel/Lot	Address	Sample Date	POET Sample Point	MTBE (µg/L)	Benzene (µg/L)	Toluene (µg/L)	Ethyl-benzene (µg/L)	Total Xylenes (µg/L)	Naphthalene (µg/L)	DIPE (µg/L)	ETBE (µg/L)	TAME (µg/L)	TBA (µg/L)
M35P151LNA	14307 Jarrettsville Pike	5/29/2012	PI	0.37 J	ND(0.50)	ND(0.50)	ND(0.50)	ND(0.50)	ND(0.50)	0.31 J	0.48 J	ND(0.50)	ND(5.0)
M35P151LNA	14307 Jarrettsville Pike	6/4/2012	PE	ND(0.50)	ND(0.50)	ND(0.50)	ND(0.50)	ND(0.50)	ND(0.50)	ND(0.50)	ND(0.50)	ND(0.50)	ND(5.0)
M35P151LNA	14307 Jarrettsville Pike	6/4/2012	PI	0.30 J	ND(0.50)	ND(0.50)	ND(0.50)	ND(0.50)	ND(0.50)	0.23 J	0.26 J	ND(0.50)	ND(5.0)
M35P151LNA	14307 Jarrettsville Pike	6/4/2012	PM	ND(0.50)	ND(0.50)	ND(0.50)	ND(0.50)	ND(0.50)	ND(0.50)	ND(0.50)	ND(0.50)	ND(0.50)	ND(5.0)
M35P151LNA	14307 Jarrettsville Pike	6/12/2012	PI	0.27 J	ND(0.50)	ND(0.50)	ND(0.50)	ND(0.50)	ND(0.50)	0.16 J	0.20 J	ND(0.50)	ND(5.0)
M35P151LNA	14307 Jarrettsville Pike	6/19/2012	PI	0.49 J	ND(0.50)	ND(0.50)	ND(0.50)	ND(0.50)	ND(0.50)	0.17 J	0.28 J	ND(0.50)	ND(5.0)
M35P151LNA	14307 Jarrettsville Pike	6/25/2012	PI	0.19 J	ND(0.50)	ND(0.50)	ND(0.50)	ND(0.50)	ND(0.50)	0.15 J	0.18 J	ND(0.50)	ND(5.0)
M35P151LNA	14307 Jarrettsville Pike	7/2/2012	PE	ND(0.50)	ND(0.50)	ND(0.50)	ND(0.50)	ND(0.50)	ND(0.50)	ND(0.50)	ND(0.50)	ND(0.50)	ND(5.0)
M35P151LNA	14307 Jarrettsville Pike	7/2/2012	PI	0.40 J	ND(0.50)	ND(0.50)	ND(0.50)	ND(0.50)	ND(0.50)	0.19 J	0.22 J	ND(0.50)	ND(5.0)
M35P151LNA	14307 Jarrettsville Pike	7/2/2012	PM	ND(0.50)	ND(0.50)	ND(0.50)	ND(0.50)	ND(0.50)	ND(0.50)	ND(0.50)	ND(0.50)	ND(0.50)	ND(5.0)
M35P151LNA	14307 Jarrettsville Pike	7/10/2012	PI	ND(0.50)	ND(0.50)	ND(0.50)	ND(0.50)	ND(0.50)	ND(0.50)	0.084 J	ND(0.50)	ND(0.50)	ND(5.0)
M35P151LNA	14307 Jarrettsville Pike	7/17/2012	PI	0.36 J	ND(0.50)	ND(0.50)	ND(0.50)	ND(0.50)	ND(0.50)	0.13 J	0.13 J	ND(0.50)	ND(5.0)
M35P151LNA	14307 Jarrettsville Pike	7/23/2012	PI	0.11 J	ND(0.50)	ND(0.50)	ND(0.50)	ND(0.50)	ND(0.50)	ND(0.50)	0.081 J	ND(0.50)	ND(5.0)
M35P151LNA	14307 Jarrettsville Pike	7/31/2012	PI	0.14 J	ND(0.50)	ND(0.50)	ND(0.50)	ND(0.50)	ND(0.50)	0.11 J	0.11 J	ND(0.50)	ND(5.0)
M35P151LNA	14307 Jarrettsville Pike	8/6/2012	PE	ND(0.50)	ND(0.50)	ND(0.50)	ND(0.50)	ND(0.50)	ND(0.50)	ND(0.50)	ND(0.50)	ND(0.50)	ND(5.0)
M35P151LNA	14307 Jarrettsville Pike	8/6/2012	PI	0.15 J	ND(0.50)	ND(0.50)	ND(0.50)	ND(0.50)	ND(0.50)	0.11 J	0.072 J	ND(0.50)	ND(5.0)
M35P151LNA	14307 Jarrettsville Pike	8/6/2012	PM	ND(0.50)	ND(0.50)	ND(0.50)	ND(0.50)	ND(0.50)	ND(0.50)	ND(0.50)	ND(0.50)	ND(0.50)	ND(5.0)
M35P151LNA	14307 Jarrettsville Pike	8/14/2012	PE	ND(0.50)	ND(0.50)	ND(0.50)	ND(0.50)	ND(0.50)	ND(0.50)	ND(0.50)	ND(0.50)	ND(0.50)	ND(5.0)
M35P151LNA	14307 Jarrettsville Pike	8/14/2012	PI	0.21 J	ND(0.50)	ND(0.50)	ND(0.50)	ND(0.50)	ND(0.50)	0.13 J	0.096 J	ND(0.50)	ND(5.0)
M35P151LNA	14307 Jarrettsville Pike	8/14/2012	PM	ND(0.50)	ND(0.50)	ND(0.50)	ND(0.50)	ND(0.50)	ND(0.50)	ND(0.50)	ND(0.50)	ND(0.50)	ND(5.0)
M35P151LNA	14307 Jarrettsville Pike	8/20/2012	PI	ND(0.50)	ND(0.50)	ND(0.50)	ND(0.50)	ND(0.50)	ND(0.50)	ND(0.50)	ND(0.50)	ND(0.50)	ND(5.0)
M35P151LNA	14307 Jarrettsville Pike	8/28/2012	PI	0.12 J	ND(0.50)	ND(0.50)	ND(0.50)	ND(0.50)	ND(0.50)	0.13 J	0.087 J	ND(0.50)	ND(5.0)
M35P151LNA	14307 Jarrettsville Pike	9/4/2012	PI	0.12 J	ND(0.50)	ND(0.50)	ND(0.50)	ND(0.50)	ND(0.50)	0.11 J	ND(0.50)	ND(0.50)	ND(5.0)
M35P151LNA	14307 Jarrettsville Pike	9/10/2012	PE	ND(0.50)	ND(0.50)	ND(0.50)	ND(0.50)	ND(0.50)	ND(0.50)	ND(0.50)	ND(0.50)	ND(0.50)	ND(5.0)
M35P151LNA	14307 Jarrettsville Pike	9/10/2012	PI	0.13 J	ND(0.50)	ND(0.50)	ND(0.50)	ND(0.50)	ND(0.50)	ND(0.50)	ND(0.50)	ND(0.50)	ND(5.0)
M35P151LNA	14307 Jarrettsville Pike	9/10/2012	PM	ND(0.50)	ND(0.50)	ND(0.50)	ND(0.50)	ND(0.50)	ND(0.50)	ND(0.50)	ND(0.50)	ND(0.50)	ND(5.0)
M35P151LNA	14307 Jarrettsville Pike	9/18/2012	PI	0.22 J	ND(0.50)	ND(0.50)	ND(0.50)	ND(0.50)	ND(0.50)	0.15 J	0.15 J	ND(0.50)	ND(5.0)
M35P151LNA	14307 Jarrettsville Pike	9/24/2012	PI	0.15 J	ND(0.50)	ND(0.50)	ND(0.50)	ND(0.50)	ND(0.50)	0.14 J	0.072 J	ND(0.50)	ND(5.0)
M35P151LNA	14307 Jarrettsville Pike	10/1/2012	PE	ND(0.50)	ND(0.50)	ND(0.50)	ND(0.50)	ND(0.50)	ND(0.50)	ND(0.50)	ND(0.50)	ND(0.50)	ND(5.0)
M35P151LNA	14307 Jarrettsville Pike	10/1/2012	PI	0.15 J	ND(0.50)	ND(0.50)	ND(0.50)	ND(0.50)	ND(0.50)	0.14 J	0.094 J	ND(0.50)	ND(5.0)

**Table 2 - Historical Private Supply Well Analytical Table**

Inactive Exxon Facility #28077  
 14258 Jarrettsville Pike  
 Phoenix, Maryland

Map/Parcel/Lot	Address	Sample Date	POET Sample Point	MTBE (µg/L)	Benzene (µg/L)	Toluene (µg/L)	Ethyl-benzene (µg/L)	Total Xylenes (µg/L)	Naphthalene (µg/L)	DIPE (µg/L)	ETBE (µg/L)	TAME (µg/L)	TBA (µg/L)
M35P151LNA	14307 Jarrettsville Pike	10/1/2012	PM	ND(0.50)	ND(0.50)	ND(0.50)	ND(0.50)	ND(0.50)	ND(0.50)	ND(0.50)	ND(0.50)	ND(0.50)	ND(5.0)
M35P151LNA	14307 Jarrettsville Pike	10/9/2012	PI	0.14 J	ND(0.50)	ND(0.50)	ND(0.50)	ND(0.50)	ND(0.50)	0.14 J	0.10 J	ND(0.50)	ND(5.0)
M35P151LNA	14307 Jarrettsville Pike	10/16/2012	PE	ND(0.50)	ND(0.50)	ND(0.50)	ND(0.50)	ND(0.50)	ND(0.50)	ND(0.50)	ND(0.50)	ND(0.50)	ND(5.0)
M35P151LNA	14307 Jarrettsville Pike	10/16/2012	PI	0.24 J	ND(0.50)	ND(0.50)	ND(0.50)	ND(0.50)	ND(0.50)	0.19 J	0.17 J	ND(0.50)	ND(5.0)
M35P151LNA	14307 Jarrettsville Pike	10/16/2012	PM	ND(0.50)	ND(0.50)	ND(0.50)	ND(0.50)	ND(0.50)	ND(0.50)	ND(0.50)	ND(0.50)	ND(0.50)	ND(5.0)
M35P151LNA	14307 Jarrettsville Pike	10/22/2012	PI	0.15 J	ND(0.50)	ND(0.50)	ND(0.50)	ND(0.50)	ND(0.50)	0.13 J	0.095 J	ND(0.50)	ND(5.0)
M35P151LNA	14307 Jarrettsville Pike	10/31/2012	PI	0.15 J	ND(0.50)	ND(0.50)	ND(0.50)	ND(0.50)	ND(0.50)	0.16 J	0.12 J	ND(0.50)	ND(5.0)
M35P151LNA	14307 Jarrettsville Pike	11/5/2012	PE	ND(0.50)	ND(0.50)	ND(0.50)	ND(0.50)	ND(0.50)	ND(0.50)	ND(0.50)	ND(0.50)	ND(0.50)	ND(5.0)
M35P151LNA	14307 Jarrettsville Pike	11/5/2012	PI	0.13 J	ND(0.50)	ND(0.50)	ND(0.50)	ND(0.50)	ND(0.50)	0.074 J	ND(0.50)	ND(0.50)	ND(5.0)
M35P151LNA	14307 Jarrettsville Pike	11/5/2012	PM	ND(0.50)	ND(0.50)	ND(0.50)	ND(0.50)	ND(0.50)	ND(0.50)	ND(0.50)	ND(0.50)	ND(0.50)	ND(5.0)
M35P151LNA	14307 Jarrettsville Pike	11/12/2012	PI	0.14 J	ND(0.50)	ND(0.50)	ND(0.50)	ND(0.50)	ND(0.50)	0.096 J	0.075 J	ND(0.50)	ND(5.0)
M35P151LNA	14307 Jarrettsville Pike	11/19/2012	PI	0.14 J	ND(0.50)	ND(0.50)	ND(0.50)	ND(0.50)	ND(0.50)	ND(0.50)	0.072 J	ND(0.50)	ND(5.0)
M35P151LNA	14307 Jarrettsville Pike	11/26/2012	PI	0.10 J	ND(0.50)	ND(0.50)	ND(0.50)	ND(0.50)	ND(0.50)	ND(0.50)	ND(0.50)	ND(0.50)	ND(5.0)
M35P151LNA	14307 Jarrettsville Pike	12/3/2012	PE	ND(0.50)	ND(0.50)	ND(0.50)	ND(0.50)	ND(0.50)	ND(0.50)	ND(0.50)	ND(0.50)	ND(0.50)	ND(5.0)
M35P151LNA	14307 Jarrettsville Pike	12/3/2012	PI	0.10 J	ND(0.50)	ND(0.50)	ND(0.50)	ND(0.50)	ND(0.50)	ND(0.50)	ND(0.50)	ND(0.50)	ND(5.0)
M35P151LNA	14307 Jarrettsville Pike	12/3/2012	PM	ND(0.50)	ND(0.50)	ND(0.50)	ND(0.50)	ND(0.50)	ND(0.50)	ND(0.50)	ND(0.50)	ND(0.50)	ND(5.0)
M35P151LNA	14307 Jarrettsville Pike	12/11/2012	PI	0.11 J	ND(0.50)	ND(0.50)	ND(0.50)	ND(0.50)	ND(0.50)	ND(0.50)	ND(0.50)	ND(0.50)	ND(5.0)
M35P151LNA	14307 Jarrettsville Pike	12/17/2012	PI	0.12 J	ND(0.50)	ND(0.50)	ND(0.50)	ND(0.50)	ND(0.50)	ND(0.50)	ND(0.50)	ND(0.50)	ND(5.0)
M35P151LNA	14307 Jarrettsville Pike	12/27/2012	PI	0.11 J	ND(0.50)	ND(0.50)	ND(0.50)	ND(0.50)	ND(0.50)	ND(0.50)	ND(0.50)	ND(0.50)	ND(5.0)
M35P151LNA	14307 Jarrettsville Pike	1/3/2013	PI	ND(0.50)	ND(0.50)	ND(0.50)	ND(0.50)	ND(0.50)	ND(0.50)	ND(0.50)	ND(0.50)	ND(0.50)	ND(5.0)
M35P151LNA	14307 Jarrettsville Pike	1/7/2013	PE	ND(0.50)	ND(0.50)	ND(0.50)	ND(0.50)	ND(0.50)	ND(0.50)	ND(0.50)	ND(0.50)	ND(0.50)	ND(5.0)
M35P151LNA	14307 Jarrettsville Pike	1/7/2013	PI	0.10 J	ND(0.50)	ND(0.50)	ND(0.50)	ND(0.50)	ND(0.50)	ND(0.50)	ND(0.50)	ND(0.50)	ND(5.0)
M35P151LNA	14307 Jarrettsville Pike	1/7/2013	PM	ND(0.50)	ND(0.50)	ND(0.50)	ND(0.50)	ND(0.50)	ND(0.50)	ND(0.50)	ND(0.50)	ND(0.50)	ND(5.0)
M35P151LNA	14307 Jarrettsville Pike	1/14/2013	PI	0.11 J	ND(0.50)	ND(0.50)	ND(0.50)	ND(0.50)	ND(0.50)	ND(0.50)	ND(0.50)	ND(0.50)	ND(5.0)
M35P151LNA	14307 Jarrettsville Pike	1/21/2013	PI	0.12 J	ND(0.50)	ND(0.50)	ND(0.50)	ND(0.50)	ND(0.50)	ND(0.50)	ND(0.50)	ND(0.50)	ND(5.0)
M35P151LNA	14307 Jarrettsville Pike	1/28/2013	PI	0.11 J	ND(0.50)	ND(0.50)	ND(0.50)	ND(0.50)	ND(0.50)	ND(0.50)	ND(0.50)	ND(0.50)	ND(5.0)
M35P151LNA	14307 Jarrettsville Pike	2/4/2013	PE	ND(0.50)	ND(0.50)	ND(0.50)	ND(0.50)	ND(0.50)	ND(0.50)	ND(0.50)	ND(0.50)	ND(0.50)	ND(5.0)
M35P151LNA	14307 Jarrettsville Pike	2/4/2013	PI	0.13 J	ND(0.50)	ND(0.50)	ND(0.50)	ND(0.50)	ND(0.50)	ND(0.50)	ND(0.50)	ND(0.50)	ND(5.0)
M35P151LNA	14307 Jarrettsville Pike	2/4/2013	PM	ND(0.50)	ND(0.50)	ND(0.50)	ND(0.50)	ND(0.50)	ND(0.50)	ND(0.50)	ND(0.50)	ND(0.50)	ND(5.0)
M35P151LNA	14307 Jarrettsville Pike	2/11/2013	PI	0.19 J	ND(0.50)	ND(0.50)	ND(0.50)	ND(0.50)	ND(0.50)	0.092 J	0.10 J	ND(0.50)	ND(5.0)



**Table 2 - Historical Private Supply Well Analytical Table**

Inactive Exxon Facility #28077  
 14258 Jarrettsville Pike  
 Phoenix, Maryland

Map/Parcel/Lot	Address	Sample Date	POET Sample Point	MTBE (µg/L)	Benzene (µg/L)	Toluene (µg/L)	Ethyl-benzene (µg/L)	Total Xylenes (µg/L)	Naphthalene (µg/L)	DIPE (µg/L)	ETBE (µg/L)	TAME (µg/L)	TBA (µg/L)
M35P151LNA	14307 Jarrettsville Pike	2/19/2013	PI	0.25 J	ND(0.50)	ND(0.50)	ND(0.50)	ND(0.50)	ND(0.50)	0.094 J	0.086 J	ND(0.50)	ND(5.0)
M35P151LNA	14307 Jarrettsville Pike	2/25/2013	PI	0.15 J	ND(0.50)	ND(0.50)	ND(0.50)	ND(0.50)	ND(0.50)	0.078 J	0.079 J	ND(0.50)	ND(5.0)
M35P151LNA	14307 Jarrettsville Pike	3/4/2013	PE	ND(0.50)	ND(0.50)	ND(0.50)	ND(0.50)	ND(0.50)	ND(0.50)	ND(0.50)	ND(0.50)	ND(0.50)	ND(5.0)
M35P151LNA	14307 Jarrettsville Pike	3/4/2013	PI	0.14 J	ND(0.50)	ND(0.50)	ND(0.50)	ND(0.50)	ND(0.50)	0.067 J	0.073 J	ND(0.50)	ND(5.0)
M35P151LNA	14307 Jarrettsville Pike	3/4/2013	PM	ND(0.50)	ND(0.50)	ND(0.50)	ND(0.50)	ND(0.50)	ND(0.50)	ND(0.50)	ND(0.50)	ND(0.50)	ND(5.0)
M35P151LNA	14307 Jarrettsville Pike	3/12/2013	PI	0.14 J	ND(0.50)	ND(0.50)	ND(0.50)	ND(0.50)	ND(0.50)	ND(0.50)	ND(0.50)	ND(0.50)	ND(5.0)
M35P151LNA	14307 Jarrettsville Pike	3/18/2013	PI	0.11 J	ND(0.50)	ND(0.50)	ND(0.50)	ND(0.50)	ND(0.50)	ND(0.50)	ND(0.50)	ND(0.50)	ND(5.0)
M35P151LNA	14307 Jarrettsville Pike	3/25/2013	PI	0.12 J	ND(0.50)	ND(0.50)	ND(0.50)	ND(0.50)	ND(0.50)	ND(0.50)	ND(0.50)	ND(0.50)	ND(5.0)
M35P151LNA	14307 Jarrettsville Pike	4/1/2013	PE	ND(0.50)	ND(0.50)	ND(0.50)	ND(0.50)	ND(0.50)	ND(0.50)	ND(0.50)	ND(0.50)	ND(0.50)	ND(5.0)
M35P151LNA	14307 Jarrettsville Pike	4/1/2013	PI	0.14 J	ND(0.50)	ND(0.50)	ND(0.50)	ND(0.50)	ND(0.50)	0.079 J	0.065 J	ND(0.50)	ND(5.0)
M35P151LNA	14307 Jarrettsville Pike	4/1/2013	PM	ND(0.50)	ND(0.50)	ND(0.50)	ND(0.50)	ND(0.50)	ND(0.50)	ND(0.50)	ND(0.50)	ND(0.50)	ND(5.0)
M35P151LNA	14307 Jarrettsville Pike	4/8/2013	PI	0.078 J	ND(0.50)	ND(0.50)	ND(0.50)	ND(0.50)	ND(0.50)	ND(0.50)	ND(0.50)	ND(0.50)	ND(5.0)
M35P151LNA	14307 Jarrettsville Pike	4/15/2013	PI	ND(0.50)	ND(0.50)	ND(0.50)	ND(0.50)	ND(0.50)	ND(0.50)	ND(0.50)	ND(0.50)	ND(0.50)	ND(5.0)
M35P151LNA	14307 Jarrettsville Pike	4/22/2013	PI	ND(0.50)	ND(0.50)	ND(0.50)	ND(0.50)	ND(0.50)	ND(0.50)	ND(0.50)	ND(0.50)	ND(0.50)	ND(5.0)
M35P151LNA	14307 Jarrettsville Pike	4/29/2013	PI	ND(0.50)	ND(0.50)	ND(0.50)	ND(0.50)	ND(0.50)	ND(0.50)	ND(0.50)	ND(0.50)	ND(0.50)	ND(5.0)
M35P151LNA	14307 Jarrettsville Pike	5/6/2013	PE	ND(0.50)	ND(0.50)	ND(0.50)	ND(0.50)	ND(0.50)	ND(0.50)	ND(0.50)	ND(0.50)	ND(0.50)	ND(5.0)
M35P151LNA	14307 Jarrettsville Pike	5/6/2013	PI	0.11 J	ND(0.50)	ND(0.50)	ND(0.50)	ND(0.50)	ND(0.50)	ND(0.50)	ND(0.50)	ND(0.50)	ND(5.0)
M35P151LNA	14307 Jarrettsville Pike	5/6/2013	PM	ND(0.50)	ND(0.50)	ND(0.50)	ND(0.50)	ND(0.50)	ND(0.50)	ND(0.50)	ND(0.50)	ND(0.50)	ND(5.0)
M35P151LNA	14307 Jarrettsville Pike	5/13/2013	PI	0.091 J	ND(0.50)	ND(0.50)	ND(0.50)	ND(0.50)	ND(0.50)	ND(0.50)	ND(0.50)	ND(0.50)	ND(5.0)
M35P151LNA	14307 Jarrettsville Pike	5/20/2013	PI	0.098 J	ND(0.50)	ND(0.50)	ND(0.50)	ND(0.50)	ND(0.50)	ND(0.50)	ND(0.50)	ND(0.50)	ND(5.0)
M35P151LNA	14307 Jarrettsville Pike	5/28/2013	PI	0.13 J	ND(0.50)	ND(0.50)	ND(0.50)	ND(0.50)	ND(0.50)	ND(0.50)	ND(0.50)	ND(0.50)	ND(5.0)
M35P151LNA	14307 Jarrettsville Pike	6/3/2013	PE	ND(0.50)	ND(0.50)	ND(0.50)	ND(0.50)	ND(0.50)	ND(0.50)	ND(0.50)	ND(0.50)	ND(0.50)	ND(5.0)
M35P151LNA	14307 Jarrettsville Pike	6/3/2013	PI	0.12 J	ND(0.50)	ND(0.50)	ND(0.50)	ND(0.50)	ND(0.50)	ND(0.50)	ND(0.50)	ND(0.50)	ND(5.0)
M35P151LNA	14307 Jarrettsville Pike	6/3/2013	PM	ND(0.50)	ND(0.50)	ND(0.50)	ND(0.50)	ND(0.50)	ND(0.50)	ND(0.50)	ND(0.50)	ND(0.50)	ND(5.0)
M35P151LNA	14307 Jarrettsville Pike	6/10/2013	PI	0.12 J	ND(0.50)	ND(0.50)	ND(0.50)	ND(0.50)	ND(0.50)	ND(0.50)	ND(0.50)	ND(0.50)	ND(5.0)
M35P151LNA	14307 Jarrettsville Pike	6/17/2013	PI	0.096 J	ND(0.50)	ND(0.50)	ND(0.50)	ND(0.50)	ND(0.50)	ND(0.50)	ND(0.50)	ND(0.50)	ND(5.0)
M35P151LNA	14307 Jarrettsville Pike	6/24/2013	PI	0.072 J	ND(0.50)	ND(0.50)	ND(0.50)	ND(0.50)	ND(0.50)	ND(0.50)	ND(0.50)	ND(0.50)	ND(5.0)
M35P151LNA	14307 Jarrettsville Pike	7/1/2013	PE	ND(0.50)	ND(0.50)	ND(0.50)	ND(0.50)	ND(0.50)	ND(0.50)	ND(0.50)	ND(0.50)	ND(0.50)	ND(5.0)
M35P151LNA	14307 Jarrettsville Pike	7/1/2013	PI	0.093 J	ND(0.50)	ND(0.50)	ND(0.50)	ND(0.50)	ND(0.50)	ND(0.50)	ND(0.50)	ND(0.50)	ND(5.0)
M35P151LNA	14307 Jarrettsville Pike	7/1/2013	PM	ND(0.50)	ND(0.50)	ND(0.50)	ND(0.50)	ND(0.50)	ND(0.50)	ND(0.50)	ND(0.50)	ND(0.50)	ND(5.0)

**Table 2 - Historical Private Supply Well Analytical Table**

Inactive Exxon Facility #28077  
 14258 Jarrettsville Pike  
 Phoenix, Maryland

Map/Parcel/Lot	Address	Sample Date	POET Sample Point	MTBE (µg/L)	Benzene (µg/L)	Toluene (µg/L)	Ethyl-benzene (µg/L)	Total Xylenes (µg/L)	Naphthalene (µg/L)	DIPE (µg/L)	ETBE (µg/L)	TAME (µg/L)	TBA (µg/L)
M35P151LNA	14307 Jarrettsville Pike	7/8/2013	PI	ND(0.50)	ND(0.50)	ND(0.50)	ND(0.50)	ND(0.50)	ND(0.50)	ND(0.50)	ND(0.50)	ND(0.50)	ND(5.0)
M35P151LNA	14307 Jarrettsville Pike	7/15/2013	PI	0.11 J	ND(0.50)	ND(0.50)	ND(0.50)	ND(0.50)	ND(0.50)	ND(0.50)	ND(0.50)	ND(0.50)	ND(5.0)
M35P151LNA	14307 Jarrettsville Pike	7/22/2013	PI	ND(0.50)	ND(0.50)	ND(0.50)	ND(0.50)	ND(0.50)	ND(0.50)	ND(0.50)	ND(0.50)	ND(0.50)	ND(5.0)
M35P151LNA	14307 Jarrettsville Pike	7/29/2013	PI	ND(0.50)	ND(0.50)	ND(0.50)	ND(0.50)	ND(0.50)	ND(0.50)	ND(0.50)	ND(0.50)	ND(0.50)	ND(5.0)
M35P151LNA	14307 Jarrettsville Pike	8/5/2013	PE	ND(0.50)	ND(0.50)	ND(0.50)	ND(0.50)	ND(0.50)	ND(0.50)	ND(0.50)	ND(0.50)	ND(0.50)	ND(5.0)
M35P151LNA	14307 Jarrettsville Pike	8/5/2013	PI	ND(0.50)	ND(0.50)	ND(0.50)	ND(0.50)	ND(0.50)	ND(0.50)	ND(0.50)	ND(0.50)	ND(0.50)	ND(5.0)
M35P151LNA	14307 Jarrettsville Pike	8/5/2013	PM	ND(0.50)	ND(0.50)	ND(0.50)	ND(0.50)	ND(0.50)	ND(0.50)	ND(0.50)	ND(0.50)	ND(0.50)	ND(5.0)
M35P151LNA	14307 Jarrettsville Pike	8/12/2013	PI	0.12 J	ND(0.50)	ND(0.50)	ND(0.50)	ND(0.50)	ND(0.50)	ND(0.50)	ND(0.50)	ND(0.50)	ND(5.0)
M35P151LNA	14307 Jarrettsville Pike	8/19/2013	PI	0.14 J	ND(0.50)	ND(0.50)	ND(0.50)	ND(0.50)	ND(0.50)	0.057 J	ND(0.50)	ND(0.50)	ND(5.0)
M35P151LNA	14307 Jarrettsville Pike	8/26/2013	PI	0.19 J	ND(0.50)	ND(0.50)	ND(0.50)	ND(0.50)	ND(0.50)	0.060 J	ND(0.50)	ND(0.50)	ND(5.0)
M35P151LNA	14307 Jarrettsville Pike	9/3/2013	PI	0.22 J	ND(0.50)	ND(0.50)	ND(0.50)	ND(0.50)	ND(0.50)	0.052 J	ND(0.50)	ND(0.50)	ND(5.0)
M35P151LNA	14307 Jarrettsville Pike	9/9/2013	PE	ND(0.50)	ND(0.50)	ND(0.50)	ND(0.50)	ND(0.50)	ND(0.50)	ND(0.50)	ND(0.50)	ND(0.50)	ND(5.0)
M35P151LNA	14307 Jarrettsville Pike	9/9/2013	PI	0.19 J	ND(0.50)	ND(0.50)	ND(0.50)	ND(0.50)	ND(0.50)	ND(0.50)	ND(0.50)	ND(0.50)	ND(5.0)
M35P151LNA	14307 Jarrettsville Pike	9/9/2013	PM	ND(0.50)	ND(0.50)	ND(0.50)	ND(0.50)	ND(0.50)	ND(0.50)	ND(0.50)	ND(0.50)	ND(0.50)	ND(5.0)
M35P151LNA	14307 Jarrettsville Pike	9/16/2013	PI	0.11 J	ND(0.50)	ND(0.50)	ND(0.50)	ND(0.50)	ND(0.50)	ND(0.50)	ND(0.50)	ND(0.50)	ND(5.0)
M35P151LNA	14307 Jarrettsville Pike	9/23/2013	PI	0.20 J	ND(0.50)	ND(0.50)	ND(0.50)	ND(0.50)	ND(0.50)	ND(0.50)	ND(0.50)	ND(0.50)	ND(5.0)
M35P151LNA	14307 Jarrettsville Pike	10/1/2013	PI	0.16 J	ND(0.50)	ND(0.50)	ND(0.50)	ND(0.50)	ND(0.50)	ND(0.50)	ND(0.50)	ND(0.50)	ND(5.0)
M35P151LNA	14307 Jarrettsville Pike	10/7/2013	PE	ND(0.50)	ND(0.50)	ND(0.50)	ND(0.50)	ND(0.50)	ND(0.50)	ND(0.50)	ND(0.50)	ND(0.50)	ND(5.0)
M35P151LNA	14307 Jarrettsville Pike	10/7/2013	PI	0.19 J	ND(0.50)	ND(0.50)	ND(0.50)	ND(0.50)	ND(0.50)	ND(0.50)	ND(0.50)	ND(0.50)	ND(5.0)
M35P151LNA	14307 Jarrettsville Pike	10/7/2013	PM	ND(0.50)	ND(0.50)	ND(0.50)	ND(0.50)	ND(0.50)	ND(0.50)	ND(0.50)	ND(0.50)	ND(0.50)	ND(5.0)
M35P151LNA	14307 Jarrettsville Pike	10/14/2013	PI	0.22 J	ND(0.50)	ND(0.50)	ND(0.50)	ND(0.50)	ND(0.50)	ND(0.50)	ND(0.50)	ND(0.50)	ND(5.0)
M35P151LNA	14307 Jarrettsville Pike	10/21/2013	PI	0.16 J	ND(0.50)	ND(0.50)	ND(0.50)	ND(0.50)	ND(0.50)	0.071 J	0.056 J	ND(0.50)	2.2 J
M35P151LNA	14307 Jarrettsville Pike	10/28/2013	PI	0.16 J	ND(0.50)	ND(0.50)	ND(0.50)	ND(0.50)	ND(0.50)	0.071 J	0.051 J	ND(0.50)	ND(5.0)
M35P151LNA	14307 Jarrettsville Pike	11/4/2013	PE	ND(0.50)	ND(0.50)	ND(0.50)	ND(0.50)	ND(0.50)	ND(0.50)	ND(0.50)	ND(0.50)	ND(0.50)	ND(5.0)
M35P151LNA	14307 Jarrettsville Pike	11/4/2013	PI	0.15 J	ND(0.50)	ND(0.50)	ND(0.50)	ND(0.50)	ND(0.50)	ND(0.50)	0.053 J	ND(0.50)	ND(5.0)
M35P151LNA	14307 Jarrettsville Pike	11/4/2013	PM	ND(0.50)	ND(0.50)	ND(0.50)	ND(0.50)	ND(0.50)	ND(0.50)	ND(0.50)	ND(0.50)	ND(0.50)	ND(5.0)
M35P151LNA	14307 Jarrettsville Pike	11/11/2013	PI	0.14 J	ND(0.50)	ND(0.50)	ND(0.50)	ND(0.50)	ND(0.50)	0.065 J	0.045 J	ND(0.50)	ND(5.0)
M35P151LNA	14307 Jarrettsville Pike	11/18/2013	PI	0.14 J	ND(0.50)	ND(0.50)	ND(0.50)	ND(0.50)	ND(0.50)	ND(0.50)	0.062 J	ND(0.50)	ND(5.0)
M35P151LNA	14307 Jarrettsville Pike	11/25/2013	PI	0.12 J	ND(0.50)	ND(0.50)	ND(0.50)	ND(0.50)	ND(0.50)	ND(0.50)	ND(0.50)	ND(0.50)	ND(5.0)
M35P151LNA	14307 Jarrettsville Pike	12/2/2013	PE	ND(0.50)	ND(0.50)	ND(0.50)	ND(0.50)	ND(0.50)	ND(0.50)	ND(0.50)	ND(0.50)	ND(0.50)	ND(5.0)

**Table 2 - Historical Private Supply Well Analytical Table**

Inactive Exxon Facility #28077  
 14258 Jarrettsville Pike  
 Phoenix, Maryland

Map/Parcel/Lot	Address	Sample Date	POET Sample Point	MTBE (µg/L)	Benzene (µg/L)	Toluene (µg/L)	Ethyl-benzene (µg/L)	Total Xylenes (µg/L)	Naphthalene (µg/L)	DIPE (µg/L)	ETBE (µg/L)	TAME (µg/L)	TBA (µg/L)
M35P151LNA	14307 Jarrettsville Pike	12/2/2013	PI	0.14 J	ND(0.50)	ND(0.50)	ND(0.50)	ND(0.50)	ND(0.50)	ND(0.50)	ND(0.50)	ND(0.50)	ND(5.0)
M35P151LNA	14307 Jarrettsville Pike	12/2/2013	PM	ND(0.50)	ND(0.50)	ND(0.50)	ND(0.50)	ND(0.50)	ND(0.50)	ND(0.50)	ND(0.50)	ND(0.50)	ND(5.0)
M35P151LNA	14307 Jarrettsville Pike	12/9/2013	PI	0.16 J	ND(0.50)	ND(0.50)	ND(0.50)	ND(0.50)	ND(0.50)	ND(0.50)	ND(0.50)	ND(0.50)	ND(5.0)
M35P151LNA	14307 Jarrettsville Pike	12/16/2013	PI	ND(0.50)	ND(0.50)	ND(0.50)	ND(0.50)	ND(0.50)	ND(0.50)	ND(0.50)	ND(0.50)	ND(0.50)	ND(5.0)
M35P151LNA	14307 Jarrettsville Pike	12/23/2013	PI	0.16 J	ND(0.50)	ND(0.50)	ND(0.50)	ND(0.50)	ND(0.50)	0.062 J	0.054 J	ND(0.50)	ND(5.0)
M35P151LNA	14307 Jarrettsville Pike	12/30/2013	PI	0.23 J	ND(0.50)	ND(0.50)	ND(0.50)	ND(0.50)	ND(0.50)	ND(0.50)	0.046 J	ND(0.50)	ND(5.0)
M35P151LNA	14307 Jarrettsville Pike	1/6/2014	PE	ND(0.50)	ND(0.50)	ND(0.50)	ND(0.50)	ND(0.50)	ND(0.50)	ND(0.50)	ND(0.50)	ND(0.50)	ND(5.0)
M35P151LNA	14307 Jarrettsville Pike	1/6/2014	PI	0.20 J	ND(0.50)	ND(0.50)	ND(0.50)	ND(0.50)	ND(0.50)	ND(0.50)	ND(0.50)	ND(0.50)	ND(5.0)
M35P151LNA	14307 Jarrettsville Pike	1/6/2014	PM	ND(0.50)	ND(0.50)	ND(0.50)	ND(0.50)	ND(0.50)	ND(0.50)	ND(0.50)	ND(0.50)	ND(0.50)	ND(5.0)
M35P151LNA	14307 Jarrettsville Pike	1/13/2014	PI	0.30 J	ND(0.50)	ND(0.50)	ND(0.50)	ND(0.50)	ND(0.50)	0.066 J	0.062 J	ND(0.50)	0.97 J
M35P151LNA	14307 Jarrettsville Pike	1/20/2014	PI	0.12 J	ND(0.50)	ND(0.50)	ND(0.50)	ND(0.50)	ND(0.50)	ND(0.50)	ND(0.50)	ND(0.50)	ND(5.0)
M35P151LNA	14307 Jarrettsville Pike	1/27/2014	PI	ND(0.50)	ND(0.50)	ND(0.50)	ND(0.50)	ND(0.50)	ND(0.50)	ND(0.50)	ND(0.50)	ND(0.50)	ND(5.0)
M35P151LNA	14307 Jarrettsville Pike	2/3/2014	PE	ND(0.50)	ND(0.50)	ND(0.50)	ND(0.50)	ND(0.50)	ND(0.50)	ND(0.50)	ND(0.50)	ND(0.50)	ND(5.0)
M35P151LNA	14307 Jarrettsville Pike	2/3/2014	PI	0.17 J	ND(0.50)	ND(0.50)	ND(0.50)	ND(0.50)	ND(0.50)	ND(0.50)	0.053 J	ND(0.50)	ND(5.0)
M35P151LNA	14307 Jarrettsville Pike	2/3/2014	PM	ND(0.50)	ND(0.50)	ND(0.50)	ND(0.50)	ND(0.50)	ND(0.50)	ND(0.50)	ND(0.50)	ND(0.50)	ND(5.0)
M35P151LNA	14307 Jarrettsville Pike	2/10/2014	PI	ND(0.50)	ND(0.50)	ND(0.50)	ND(0.50)	ND(0.50)	ND(0.50)	ND(0.50)	ND(0.50)	ND(0.50)	ND(5.0)
M35P151LNA	14307 Jarrettsville Pike	2/17/2014	PI	0.13 J	ND(0.50)	ND(0.50)	ND(0.50)	ND(0.50)	ND(0.50)	ND(0.50)	ND(0.50)	ND(0.50)	ND(5.0)
M35P151LNA	14307 Jarrettsville Pike	2/24/2014	PI	0.14 J	ND(0.50)	ND(0.50)	ND(0.50)	ND(0.50)	ND(0.50)	ND(0.50)	ND(0.50)	ND(0.50)	ND(5.0)
M35P151LNA	14307 Jarrettsville Pike	3/4/2014	PE	ND(0.50)	ND(0.50)	ND(0.50)	ND(0.50)	ND(0.50)	ND(0.50)	ND(0.50)	ND(0.50)	ND(0.50)	ND(5.0)
M35P151LNA	14307 Jarrettsville Pike	3/4/2014	PI	0.12 J	ND(0.50)	ND(0.50)	ND(0.50)	ND(0.50)	ND(0.50)	ND(0.50)	ND(0.50)	ND(0.50)	ND(5.0)
M35P151LNA	14307 Jarrettsville Pike	3/4/2014	PM	ND(0.50)	ND(0.50)	ND(0.50)	ND(0.50)	ND(0.50)	ND(0.50)	ND(0.50)	ND(0.50)	ND(0.50)	ND(5.0)
M35P151LNA	14307 Jarrettsville Pike	3/11/2014	PI	0.13 J	ND(0.50)	ND(0.50)	ND(0.50)	ND(0.50)	ND(0.50)	ND(0.50)	ND(0.50)	ND(0.50)	ND(5.0)
M35P151LNA	14307 Jarrettsville Pike	3/17/2014	PI	0.12 J	ND(0.50)	ND(0.50)	ND(0.50)	ND(0.50)	ND(0.50)	ND(0.50)	ND(0.50)	ND(0.50)	ND(5.0)
M35P151LNA	14307 Jarrettsville Pike	3/24/2014	PI	0.13 J	ND(0.50)	ND(0.50)	ND(0.50)	ND(0.50)	ND(0.50)	ND(0.50)	ND(0.50)	ND(0.50)	ND(5.0)
M35P151LNA	14307 Jarrettsville Pike	4/1/2014	PI	0.12 J	ND(0.50)	ND(0.50)	ND(0.50)	ND(0.50)	ND(0.50)	ND(0.50)	ND(0.50)	ND(0.50)	ND(5.0)
M35P151LNA	14307 Jarrettsville Pike	4/7/2014	PE	ND(0.50)	ND(0.50)	ND(0.50)	ND(0.50)	ND(0.50)	ND(0.50)	ND(0.50)	ND(0.50)	ND(0.50)	ND(5.0)
M35P151LNA	14307 Jarrettsville Pike	4/7/2014	PI	0.13 J	ND(0.50)	ND(0.50)	ND(0.50)	ND(0.50)	ND(0.50)	ND(0.50)	ND(0.50)	ND(0.50)	ND(5.0)
M35P151LNA	14307 Jarrettsville Pike	4/7/2014	PM	ND(0.50)	ND(0.50)	ND(0.50)	ND(0.50)	ND(0.50)	ND(0.50)	ND(0.50)	ND(0.50)	ND(0.50)	ND(5.0)
M35P151LNA	14307 Jarrettsville Pike	4/14/2014	PI	0.13 J	ND(0.50)	ND(0.50)	ND(0.50)	ND(0.50)	ND(0.50)	ND(0.50)	ND(0.50)	ND(0.50)	ND(5.0)
M35P151LNA	14307 Jarrettsville Pike	4/21/2014	PI	0.12 J	ND(0.50)	ND(0.50)	ND(0.50)	ND(0.50)	ND(0.50)	ND(0.50)	ND(0.50)	ND(0.50)	ND(5.0)

**Table 2 - Historical Private Supply Well Analytical Table**

Inactive Exxon Facility #28077  
 14258 Jarrettsville Pike  
 Phoenix, Maryland

Map/Parcel/Lot	Address	Sample Date	POET Sample Point	MTBE (µg/L)	Benzene (µg/L)	Toluene (µg/L)	Ethyl-benzene (µg/L)	Total Xylenes (µg/L)	Naphthalene (µg/L)	DIPE (µg/L)	ETBE (µg/L)	TAME (µg/L)	TBA (µg/L)
M35P151LNA	14307 Jarrettsville Pike	4/28/2014	PI	0.13 J	ND(0.50)	ND(0.50)	ND(0.50)	ND(0.50)	ND(0.50)	ND(0.50)	ND(0.50)	ND(0.50)	ND(5.0)
M35P151LNA	14307 Jarrettsville Pike	5/5/2014	PE	ND(0.50)	ND(0.50)	ND(0.50)	ND(0.50)	ND(0.50)	ND(0.50)	ND(0.50)	ND(0.50)	ND(0.50)	ND(5.0)
M35P151LNA	14307 Jarrettsville Pike	5/5/2014	PI	0.14 J	ND(0.50)	ND(0.50)	ND(0.50)	ND(0.50)	ND(0.50)	ND(0.50)	ND(0.50)	ND(0.50)	ND(5.0)
M35P151LNA	14307 Jarrettsville Pike	5/5/2014	PM	ND(0.50)	ND(0.50)	ND(0.50)	ND(0.50)	ND(0.50)	ND(0.50)	ND(0.50)	ND(0.50)	ND(0.50)	ND(5.0)
M35P151LNA	14307 Jarrettsville Pike	5/12/2014	PI	0.13 J	ND(0.50)	ND(0.50)	ND(0.50)	ND(0.50)	ND(0.50)	ND(0.50)	ND(0.50)	ND(0.50)	ND(5.0)
M35P151LNA	14307 Jarrettsville Pike	5/19/2014	PI	0.091 J	ND(0.50)	ND(0.50)	ND(0.50)	ND(0.50)	ND(0.50)	ND(0.50)	ND(0.50)	ND(0.50)	ND(5.0)
M35P151LNA	14307 Jarrettsville Pike	5/27/2014	PI	0.097 J	ND(0.50)	ND(0.50)	ND(0.50)	ND(0.50)	ND(0.50)	ND(0.50)	ND(0.50)	ND(0.50)	ND(5.0)
M35P151LNA	14307 Jarrettsville Pike	6/2/2014	PE	ND(0.50)	ND(0.50)	ND(0.50)	ND(0.50)	ND(0.50)	ND(0.50)	ND(0.50)	ND(0.50)	ND(0.50)	ND(5.0)
M35P151LNA	14307 Jarrettsville Pike	6/2/2014	PI	0.13 J	ND(0.50)	ND(0.50)	ND(0.50)	ND(0.50)	ND(0.50)	ND(0.50)	ND(0.50)	ND(0.50)	ND(5.0)
M35P151LNA	14307 Jarrettsville Pike	6/2/2014	PM	ND(0.50)	ND(0.50)	ND(0.50)	ND(0.50)	ND(0.50)	ND(0.50)	ND(0.50)	ND(0.50)	ND(0.50)	ND(5.0)
M35P151LNA	14307 Jarrettsville Pike	6/9/2014	PI	0.11 J	ND(0.50)	ND(0.50)	ND(0.50)	ND(0.50)	ND(0.50)	ND(0.50)	ND(0.50)	ND(0.50)	ND(5.0)
M35P151LNA	14307 Jarrettsville Pike	6/16/2014	PI	0.30 J	ND(0.50)	ND(0.50)	ND(0.50)	ND(0.50)	ND(0.50)	ND(0.50)	0.047 J	ND(0.50)	ND(5.0)
M35P151LNA	14307 Jarrettsville Pike	6/23/2014	PI	0.19 J	ND(0.50)	ND(0.50)	ND(0.50)	ND(0.50)	ND(0.50)	ND(0.50)	ND(0.50)	ND(0.50)	ND(5.0)
M35P151LNA	14307 Jarrettsville Pike	6/30/2014	PI	0.13 J	ND(0.50)	ND(0.50)	ND(0.50)	ND(0.50)	ND(0.50)	ND(0.50)	ND(0.50)	ND(0.50)	ND(5.0)
M35P151LNA	14307 Jarrettsville Pike	7/7/2014	PE	ND(0.50)	ND(0.50)	ND(0.50)	ND(0.50)	ND(0.50)	ND(0.50)	ND(0.50)	ND(0.50)	ND(0.50)	ND(5.0)
M35P151LNA	14307 Jarrettsville Pike	7/7/2014	PI	0.16 J	ND(0.50)	ND(0.50)	ND(0.50)	ND(0.50)	ND(0.50)	ND(0.50)	ND(0.50)	ND(0.50)	ND(5.0)
M35P151LNA	14307 Jarrettsville Pike	7/7/2014	PM	ND(0.50)	ND(0.50)	ND(0.50)	ND(0.50)	ND(0.50)	ND(0.50)	ND(0.50)	ND(0.50)	ND(0.50)	ND(5.0)
M35P151LNA	14307 Jarrettsville Pike	7/15/2014	PI	ND(0.50)	ND(0.50)	ND(0.50)	ND(0.50)	ND(0.50)	ND(0.50)	ND(0.50)	ND(0.50)	ND(0.50)	ND(5.0)
M35P151LNA	14307 Jarrettsville Pike	7/21/2014	PI	0.17 J	ND(0.50)	ND(0.50)	ND(0.50)	ND(0.50)	ND(0.50)	ND(0.50)	ND(0.50)	ND(0.50)	ND(5.0)
M35P151LNA	14307 Jarrettsville Pike	7/28/2014	PI	0.15 J	ND(0.50)	ND(0.50)	ND(0.50)	ND(0.50)	ND(0.50)	ND(0.50)	ND(0.50)	ND(0.50)	ND(5.0)
M35P151LNA	14307 Jarrettsville Pike	8/4/2014	PE	ND(0.50)	ND(0.50)	ND(0.50)	ND(0.50)	ND(0.50)	ND(0.50)	ND(0.50)	ND(0.50)	ND(0.50)	ND(5.0)
M35P151LNA	14307 Jarrettsville Pike	8/4/2014	PI	0.12 J	ND(0.50)	ND(0.50)	ND(0.50)	ND(0.50)	ND(0.50)	ND(0.50)	ND(0.50)	ND(0.50)	ND(5.0)
M35P151LNA	14307 Jarrettsville Pike	8/4/2014	PM	ND(0.50)	ND(0.50)	ND(0.50)	ND(0.50)	ND(0.50)	ND(0.50)	ND(0.50)	ND(0.50)	ND(0.50)	ND(5.0)
M35P151LNA	14307 Jarrettsville Pike	8/11/2014	PI	0.24 J	ND(0.50)	ND(0.50)	ND(0.50)	ND(0.50)	ND(0.50)	0.14 J	0.23 J	ND(0.50)	ND(5.0)
M35P151LNA	14307 Jarrettsville Pike	8/18/2014	PI	0.20 J	ND(0.50)	ND(0.50)	ND(0.50)	ND(0.50)	ND(0.50)	0.16 J	0.20 J	ND(0.50)	ND(5.0)
M35P151LNA	14307 Jarrettsville Pike	8/25/2014	PI	0.19 J	ND(0.50)	ND(0.50)	ND(0.50)	ND(0.50)	ND(0.50)	0.14 J	0.17 J	ND(0.50)	0.89 J
M35P151LNA	14307 Jarrettsville Pike	9/2/2014	PI	0.61	ND(0.50)	ND(0.50)	ND(0.50)	ND(0.50)	ND(0.50)	0.25 J	0.53	ND(0.50)	ND(5.0)
M35P151LNA	14307 Jarrettsville Pike	9/8/2014	PE	ND(0.50)	ND(0.50)	ND(0.50)	ND(0.50)	ND(0.50)	ND(0.50)	ND(0.50)	ND(0.50)	ND(0.50)	ND(5.0)
M35P151LNA	14307 Jarrettsville Pike	9/8/2014	PI	0.48 J	ND(0.50)	ND(0.50)	ND(0.50)	ND(0.50)	ND(0.50)	0.20 J	0.40 J	ND(0.50)	ND(5.0)
M35P151LNA	14307 Jarrettsville Pike	9/8/2014	PM	ND(0.50)	ND(0.50)	ND(0.50)	ND(0.50)	ND(0.50)	ND(0.50)	ND(0.50)	ND(0.50)	ND(0.50)	ND(5.0)

**Table 2 - Historical Private Supply Well Analytical Table**

Inactive Exxon Facility #28077  
 14258 Jarrettsville Pike  
 Phoenix, Maryland

Map/Parcel/Lot	Address	Sample Date	POET Sample Point	MTBE (µg/L)	Benzene (µg/L)	Toluene (µg/L)	Ethyl-benzene (µg/L)	Total Xylenes (µg/L)	Naphthalene (µg/L)	DIPE (µg/L)	ETBE (µg/L)	TAME (µg/L)	TBA (µg/L)
M35P151LNA	14307 Jarrettsville Pike	9/15/2014	PI	1.2	ND(0.50)	ND(0.50)	ND(0.50)	ND(0.50)	ND(0.50)	0.30 J	0.87	ND(0.50)	ND(5.0)
M35P151LNA	14307 Jarrettsville Pike	9/22/2014	PI	1.0	ND(0.50)	ND(0.50)	ND(0.50)	ND(0.50)	ND(0.50)	0.43 J	1.0	ND(0.50)	ND(5.0)
M35P151LNA	14307 Jarrettsville Pike	9/29/2014	PI	2.4	ND(0.50)	ND(0.50)	ND(0.50)	ND(0.50)	ND(0.50)	0.48 J	1.3	ND(0.50)	ND(5.0)
M35P151LNA	14307 Jarrettsville Pike	10/6/2014	PE	ND(0.50)	ND(0.50)	ND(0.50)	ND(0.50)	ND(0.50)	ND(0.50)	ND(0.50)	ND(0.50)	ND(0.50)	ND(5.0)
M35P151LNA	14307 Jarrettsville Pike	10/6/2014	PI	1.1	ND(0.50)	ND(0.50)	ND(0.50)	ND(0.50)	ND(0.50)	0.41 J	1.0	ND(0.50)	ND(5.0)
M35P151LNA	14307 Jarrettsville Pike	10/6/2014	PM	ND(0.50)	ND(0.50)	ND(0.50)	ND(0.50)	ND(0.50)	ND(0.50)	ND(0.50)	ND(0.50)	ND(0.50)	ND(5.0)
M35P151LNA	14307 Jarrettsville Pike	10/13/2014	PI	2.0	ND(0.50)	ND(0.50)	ND(0.50)	ND(0.50)	ND(0.50)	0.47 J	1.3	ND(0.50)	ND(5.0)
M35P151LNA	14307 Jarrettsville Pike	10/20/2014	PI	2.0	ND(0.50)	ND(0.50)	ND(0.50)	ND(0.50)	ND(0.50)	0.49 J	1.3	ND(0.50)	ND(5.0)
M35P151LNA	14307 Jarrettsville Pike	11/3/2014	PE	ND(0.50)	ND(0.50)	ND(0.50)	ND(0.50)	ND(0.50)	ND(0.50)	ND(0.50)	ND(0.50)	ND(0.50)	ND(5.0)
M35P151LNA	14307 Jarrettsville Pike	11/3/2014	PI	0.69	ND(0.50)	ND(0.50)	ND(0.50)	ND(0.50)	ND(0.50)	0.49 J	0.75	ND(0.50)	0.66 J
M35P151LNA	14307 Jarrettsville Pike	11/3/2014	PM	ND(0.50)	ND(0.50)	ND(0.50)	ND(0.50)	ND(0.50)	ND(0.50)	ND(0.50)	ND(0.50)	ND(0.50)	ND(5.0)
M35P151LNA	14307 Jarrettsville Pike	12/1/2014	PE	ND(0.50)	ND(0.50)	ND(0.50)	ND(0.50)	ND(0.50)	ND(0.50)	ND(0.50)	ND(0.50)	ND(0.50)	ND(5.0)
M35P151LNA	14307 Jarrettsville Pike	12/1/2014	PI	1.0	ND(0.50)	ND(0.50)	ND(0.50)	ND(0.50)	ND(0.50)	0.65	1.4	ND(0.50)	1.0 J
M35P151LNA	14307 Jarrettsville Pike	12/1/2014	PM	ND(0.50)	ND(0.50)	ND(0.50)	ND(0.50)	ND(0.50)	ND(0.50)	ND(0.50)	ND(0.50)	ND(0.50)	1.7 J
M35P151LNA	14307 Jarrettsville Pike	1/5/2015	PE	ND(0.5)	ND(0.5)	ND(0.5)	ND(0.5)	ND(0.5)	ND(0.5)	ND(0.5)	ND(0.5)	ND(0.5)	ND(25)
M35P151LNA	14307 Jarrettsville Pike	1/5/2015	PI	3.5	ND(0.5)	ND(0.5)	ND(0.5)	ND(0.5)	ND(0.5)	0.9	1.4	ND(0.5)	ND(25)
M35P151LNA	14307 Jarrettsville Pike	1/5/2015	PM	ND(0.5)	ND(0.5)	ND(0.5)	ND(0.5)	ND(0.5)	ND(0.5)	ND(0.5)	ND(0.5)	ND(0.5)	ND(25)
M35P151LNA	14307 Jarrettsville Pike	2/2/2015	PE	ND(0.5)	ND(0.5)	ND(0.5)	ND(0.5)	ND(0.5)	ND(0.5)	ND(0.5)	ND(0.5)	ND(0.5)	ND(25)
M35P151LNA	14307 Jarrettsville Pike	2/2/2015	PI	8.9	ND(0.5)	ND(0.5)	ND(0.5)	ND(0.5)	ND(0.5)	1.7	4.0	0.2 J	ND(25)
M35P151LNA	14307 Jarrettsville Pike	2/2/2015	PM	ND(0.5)	ND(0.5)	ND(0.5)	ND(0.5)	ND(0.5)	ND(0.5)	ND(0.5)	ND(0.5)	ND(0.5)	ND(25)
M35P151LNA	14307 Jarrettsville Pike	3/2/2015	PE	ND(0.5)	ND(0.5)	ND(0.5)	ND(0.5)	ND(0.5)	ND(0.5)	ND(0.5)	ND(0.5)	ND(0.5)	ND(25)
M35P151LNA	14307 Jarrettsville Pike	3/2/2015	PI	3.8	ND(0.5)	ND(0.5)	ND(0.5)	ND(0.5)	ND(0.5)	1.3	2.7	ND(0.5)	ND(25)
M35P151LNA	14307 Jarrettsville Pike	3/2/2015	PM	ND(0.5)	ND(0.5)	ND(0.5)	ND(0.5)	ND(0.5)	ND(0.5)	ND(0.5)	ND(0.5)	ND(0.5)	ND(25)
M35P151LNA	14307 Jarrettsville Pike	4/6/2015	PE	ND(0.5)	ND(0.5)	ND(0.5)	ND(0.5)	ND(0.5)	ND(0.5)	ND(0.5)	ND(0.5)	ND(0.5)	ND(25)
M35P151LNA	14307 Jarrettsville Pike	4/6/2015	PI	0.7	ND(0.5)	ND(0.5)	ND(0.5)	ND(0.5)	ND(0.5)	0.5	0.6	ND(0.5)	ND(25)
M35P151LNA	14307 Jarrettsville Pike	4/6/2015	PM	ND(0.5)	ND(0.5)	ND(0.5)	ND(0.5)	ND(0.5)	ND(0.5)	ND(0.5)	ND(0.5)	ND(0.5)	ND(25)
M35P151LNA	14307 Jarrettsville Pike	5/4/2015	PE	ND(0.5)	ND(0.5)	ND(0.5)	ND(0.5)	ND(0.5)	ND(0.5)	ND(0.5)	ND(0.5)	ND(0.5)	ND(25)
M35P151LNA	14307 Jarrettsville Pike	5/4/2015	PI	0.4 J	ND(0.5)	ND(0.5)	ND(0.5)	ND(0.5)	ND(0.5)	0.3 J	0.2 J	ND(0.5)	ND(25)
M35P151LNA	14307 Jarrettsville Pike	5/4/2015	PM	ND(0.5)	ND(0.5)	ND(0.5)	ND(0.5)	ND(0.5)	ND(0.5)	ND(0.5)	ND(0.5)	ND(0.5)	ND(25)
M35P151LNA	14307 Jarrettsville Pike	6/1/2015	PE	ND(0.5)	ND(0.5)	ND(0.5)	ND(0.5)	ND(0.5)	ND(0.5)	ND(0.5)	ND(0.5)	ND(0.5)	ND(25)

**Table 2 - Historical Private Supply Well Analytical Table**

Inactive Exxon Facility #28077  
 14258 Jarrettsville Pike  
 Phoenix, Maryland

Map/Parcel/Lot	Address	Sample Date	POET Sample Point	MTBE (µg/L)	Benzene (µg/L)	Toluene (µg/L)	Ethyl-benzene (µg/L)	Total Xylenes (µg/L)	Naphthalene (µg/L)	DIPE (µg/L)	ETBE (µg/L)	TAME (µg/L)	TBA (µg/L)
M35P151LNA	14307 Jarrettsville Pike	6/1/2015	PI	1.3	ND(0.5)	ND(0.5)	ND(0.5)	ND(0.5)	ND(0.5)	0.2 J	0.4 J	ND(0.5)	ND(25)
M35P151LNA	14307 Jarrettsville Pike	6/1/2015	PM	ND(0.5)	ND(0.5)	ND(0.5)	ND(0.5)	ND(0.5)	ND(0.5)	ND(0.5)	ND(0.5)	ND(0.5)	ND(25)
M35P151LNA	14307 Jarrettsville Pike	7/6/2015	PE	ND(0.5)	ND(0.5)	ND(0.5)	ND(0.5)	ND(0.5)	ND(0.5)	ND(0.5)	ND(0.5)	ND(0.5)	ND(25)
M35P151LNA	14307 Jarrettsville Pike	7/6/2015	PI	ND(0.5)	ND(0.5)	ND(0.5)	ND(0.5)	ND(0.5)	ND(0.5)	ND(0.5)	ND(0.5)	ND(0.5)	ND(25)
M35P151LNA	14307 Jarrettsville Pike	7/6/2015	PM	ND(0.5)	ND(0.5)	ND(0.5)	ND(0.5)	ND(0.5)	ND(0.5)	ND(0.5)	ND(0.5)	ND(0.5)	ND(25)
M35P151LNA	14307 Jarrettsville Pike	8/3/2015	PE	ND(0.5)	ND(0.5)	0.2 J	ND(0.5)	ND(0.5)	ND(0.5)	ND(0.5)	ND(0.5)	ND(0.5)	ND(25)
M35P151LNA	14307 Jarrettsville Pike	8/3/2015	PI	0.1 J	ND(0.5)	0.2 J	ND(0.5)	ND(0.5)	ND(0.5)	ND(0.5)	ND(0.5)	ND(0.5)	ND(25)
M35P151LNA	14307 Jarrettsville Pike	8/3/2015	PM	ND(0.5)	ND(0.5)	0.3 J	ND(0.5)	ND(0.5)	ND(0.5)	ND(0.5)	ND(0.5)	ND(0.5)	ND(25)
M35P151LNA	14307 Jarrettsville Pike	9/14/2015	PE	ND(0.5)	ND(0.5)	ND(0.5)	ND(0.5)	ND(0.5)	ND(0.5)	ND(0.5)	ND(0.5)	ND(0.5)	ND(25)
M35P151LNA	14307 Jarrettsville Pike	9/14/2015	PI	0.1 J	ND(0.5)	ND(0.5)	ND(0.5)	ND(0.5)	ND(0.5)	ND(0.5)	ND(0.5)	ND(0.5)	ND(25)
M35P151LNA	14307 Jarrettsville Pike	9/14/2015	PM	ND(0.5)	ND(0.5)	ND(0.5)	ND(0.5)	ND(0.5)	ND(0.5)	ND(0.5)	ND(0.5)	ND(0.5)	ND(25)
M35P151LNA	14307 Jarrettsville Pike	10/5/2015	PE	ND(0.5)	ND(0.5)	0.1 J	ND(0.5)	ND(0.5)	ND(0.5)	ND(0.5)	ND(0.5)	ND(0.5)	ND(25)
M35P151LNA	14307 Jarrettsville Pike	10/5/2015	PI	0.1 J	ND(0.5)	0.1 J	ND(0.5)	ND(0.5)	ND(0.5)	ND(0.5)	ND(0.5)	ND(0.5)	ND(25)
M35P151LNA	14307 Jarrettsville Pike	10/5/2015	PM	ND(0.5)	ND(0.5)	0.1 J	ND(0.5)	ND(0.5)	ND(0.5)	ND(0.5)	ND(0.5)	ND(0.5)	ND(25)
M35P151LNA	14307 Jarrettsville Pike	11/2/2015	PE	ND(0.5)	ND(0.5)	ND(0.5)	ND(0.5)	ND(0.5)	ND(0.5)	ND(0.5)	ND(0.5)	ND(0.5)	ND(25)
M35P151LNA	14307 Jarrettsville Pike	11/2/2015	PI	ND(0.5)	ND(0.5)	ND(0.5)	ND(0.5)	ND(0.5)	ND(0.5)	ND(0.5)	ND(0.5)	ND(0.5)	ND(25)
M35P151LNA	14307 Jarrettsville Pike	11/2/2015	PM	ND(0.5)	ND(0.5)	ND(0.5)	ND(0.5)	ND(0.5)	ND(0.5)	ND(0.5)	ND(0.5)	ND(0.5)	ND(25)
M35P151LNA	14307 Jarrettsville Pike	12/7/2015	PE	ND(0.5)	ND(0.5)	ND(0.5)	ND(0.5)	ND(0.5)	ND(0.5)	ND(0.5)	ND(0.5)	ND(0.5)	ND(25)
M35P151LNA	14307 Jarrettsville Pike	12/7/2015	PI	ND(0.5)	ND(0.5)	ND(0.5)	ND(0.5)	ND(0.5)	ND(0.5)	ND(0.5)	ND(0.5)	ND(0.5)	ND(25)
M35P151LNA	14307 Jarrettsville Pike	12/7/2015	PM	ND(0.5)	ND(0.5)	ND(0.5)	ND(0.5)	ND(0.5)	ND(0.5)	ND(0.5)	ND(0.5)	ND(0.5)	ND(25)
M35P151LNA	14307 Jarrettsville Pike	1/4/2016	PE	ND(0.5)	ND(0.5)	ND(0.5)	ND(0.5)	ND(0.5)	ND(0.5)	ND(0.5)	ND(0.5)	ND(0.5)	ND(25)
M35P151LNA	14307 Jarrettsville Pike	1/4/2016	PI	ND(0.5)	ND(0.5)	ND(0.5)	ND(0.5)	ND(0.5)	ND(0.5)	ND(0.5)	ND(0.5)	ND(0.5)	ND(25)
M35P151LNA	14307 Jarrettsville Pike	1/4/2016	PM	ND(0.5)	ND(0.5)	ND(0.5)	ND(0.5)	ND(0.5)	ND(0.5)	ND(0.5)	ND(0.5)	ND(0.5)	ND(25)
M35P151LNA	14307 Jarrettsville Pike	2/1/2016	PE	ND(0.5)	ND(0.5)	ND(0.5)	ND(0.5)	ND(0.5)	ND(0.5)	ND(0.5)	ND(0.5)	ND(0.5)	ND(25)
M35P151LNA	14307 Jarrettsville Pike	2/1/2016	PI	ND(0.5)	ND(0.5)	ND(0.5)	ND(0.5)	ND(0.5)	ND(0.5)	ND(0.5)	ND(0.5)	ND(0.5)	ND(25)
M35P151LNA	14307 Jarrettsville Pike	2/1/2016	PM	ND(0.5)	ND(0.5)	ND(0.5)	ND(0.5)	ND(0.5)	ND(0.5)	ND(0.5)	ND(0.5)	ND(0.5)	ND(25)
M35P151LNA	14307 Jarrettsville Pike	3/7/2016	PE	ND(0.5)	ND(0.5)	ND(0.5)	ND(0.5)	ND(0.5)	ND(0.5)	ND(0.5)	ND(0.5)	ND(0.5)	ND(25)
M35P151LNA	14307 Jarrettsville Pike	3/7/2016	PI	0.1 J	ND(0.5)	ND(0.5)	ND(0.5)	ND(0.5)	ND(0.5)	ND(0.5)	ND(0.5)	ND(0.5)	ND(25)
M35P151LNA	14307 Jarrettsville Pike	3/7/2016	PM	ND(0.5)	ND(0.5)	ND(0.5)	ND(0.5)	ND(0.5)	ND(0.5)	ND(0.5)	ND(0.5)	ND(0.5)	ND(25)
M35P151LNA	14307 Jarrettsville Pike	4/4/2016	PE	ND(0.5)	ND(0.5)	ND(0.5)	ND(0.5)	ND(0.5)	ND(0.5)	ND(0.5)	ND(0.5)	ND(0.5)	ND(25)



**Table 2 - Historical Private Supply Well Analytical Table**

Inactive Exxon Facility #28077  
 14258 Jarrettsville Pike  
 Phoenix, Maryland

Map/Parcel/Lot	Address	Sample Date	POET Sample Point	MTBE (µg/L)	Benzene (µg/L)	Toluene (µg/L)	Ethyl-benzene (µg/L)	Total Xylenes (µg/L)	Naphthalene (µg/L)	DIPE (µg/L)	ETBE (µg/L)	TAME (µg/L)	TBA (µg/L)
M35P151LNA	14307 Jarrettsville Pike	4/4/2016	PI	0.5 J	ND(0.5)	ND(0.5)	ND(0.5)	ND(0.5)	ND(0.5)	ND(0.5)	ND(0.5)	ND(0.5)	ND(25)
M35P151LNA	14307 Jarrettsville Pike	4/4/2016	PM	ND(0.5)	ND(0.5)	ND(0.5)	ND(0.5)	ND(0.5)	ND(0.5)	ND(0.5)	ND(0.5)	ND(0.5)	ND(25)
M35P151LNA	14307 Jarrettsville Pike	5/2/2016	PE	ND(0.5)	ND(0.5)	ND(0.5)	ND(0.5)	ND(0.5)	ND(0.5)	ND(0.5)	ND(0.5)	ND(0.5)	ND(25)
M35P151LNA	14307 Jarrettsville Pike	5/2/2016	PI	0.1 J	ND(0.5)	ND(0.5)	ND(0.5)	ND(0.5)	ND(0.5)	ND(0.5)	ND(0.5)	ND(0.5)	ND(25)
M35P151LNA	14307 Jarrettsville Pike	5/2/2016	PM	ND(0.5)	ND(0.5)	ND(0.5)	ND(0.5)	ND(0.5)	ND(0.5)	ND(0.5)	ND(0.5)	ND(0.5)	ND(25)
M35P151LNA	14307 Jarrettsville Pike	6/6/2016	PE	ND(0.5)	ND(0.5)	ND(0.5)	ND(0.5)	ND(0.5)	ND(0.5)	ND(0.5)	ND(0.5)	ND(0.5)	ND(25)
M35P151LNA	14307 Jarrettsville Pike	6/6/2016	PI	0.1 J	ND(0.5)	ND(0.5)	ND(0.5)	ND(0.5)	ND(0.5)	ND(0.5)	ND(0.5)	ND(0.5)	ND(25)
M35P151LNA	14307 Jarrettsville Pike	6/6/2016	PM	ND(0.5)	ND(0.5)	ND(0.5)	ND(0.5)	ND(0.5)	ND(0.5)	ND(0.5)	ND(0.5)	ND(0.5)	ND(25)
M35P151LNA	14307 Jarrettsville Pike	7/11/2016	PE	ND(0.5)	ND(0.5)	ND(0.5)	ND(0.5)	ND(0.5)	ND(0.5)	ND(0.5)	ND(0.5)	ND(0.5)	ND(25)
M35P151LNA	14307 Jarrettsville Pike	7/11/2016	PI	0.2 J	ND(0.5)	ND(0.5)	ND(0.5)	ND(0.5)	ND(0.5)	ND(0.5)	ND(0.5)	ND(0.5)	ND(25)
M35P151LNA	14307 Jarrettsville Pike	7/11/2016	PM	ND(0.5)	ND(0.5)	ND(0.5)	ND(0.5)	ND(0.5)	ND(0.5)	ND(0.5)	ND(0.5)	ND(0.5)	ND(25)
M35P151LNA	14307 Jarrettsville Pike	8/1/2016	PE	ND(0.5)	ND(0.5)	ND(0.5)	ND(0.5)	ND(0.5)	ND(0.5)	ND(0.5)	ND(0.5)	ND(0.5)	ND(25)
M35P151LNA	14307 Jarrettsville Pike	8/1/2016	PI	ND(0.5)	ND(0.5)	ND(0.5)	ND(0.5)	ND(0.5)	ND(0.5)	ND(0.5)	ND(0.5)	ND(0.5)	ND(25)
M35P151LNA	14307 Jarrettsville Pike	8/1/2016	PM	ND(0.5)	ND(0.5)	ND(0.5)	ND(0.5)	ND(0.5)	ND(0.5)	ND(0.5)	ND(0.5)	ND(0.5)	ND(25)
M35P151LNA	14307 Jarrettsville Pike	9/12/2016	PE	ND(0.5)	ND(0.5)	ND(0.5)	ND(0.5)	ND(0.5)	ND(0.5)	ND(0.5)	ND(0.5)	ND(0.5)	ND(25)
M35P151LNA	14307 Jarrettsville Pike	9/12/2016	PI	0.1 J	ND(0.5)	ND(0.5)	ND(0.5)	ND(0.5)	ND(0.5)	ND(0.5)	ND(0.5)	ND(0.5)	ND(25)
M35P151LNA	14307 Jarrettsville Pike	9/12/2016	PM	ND(0.5)	ND(0.5)	ND(0.5)	ND(0.5)	ND(0.5)	ND(0.5)	ND(0.5)	ND(0.5)	ND(0.5)	ND(25)
M35P151LNA	14307 Jarrettsville Pike	10/3/2016	PE	ND(0.5)	ND(0.5)	ND(0.5)	ND(0.5)	ND(0.5)	ND(0.5)	ND(0.5)	ND(0.5)	ND(0.5)	ND(25)
M35P151LNA	14307 Jarrettsville Pike	10/3/2016	PI	0.4 J	ND(0.5)	ND(0.5)	ND(0.5)	ND(0.5)	ND(0.5)	ND(0.5)	ND(0.5)	ND(0.5)	ND(25)
M35P151LNA	14307 Jarrettsville Pike	10/3/2016	PM	ND(0.5)	ND(0.5)	ND(0.5)	ND(0.5)	ND(0.5)	ND(0.5)	ND(0.5)	ND(0.5)	ND(0.5)	ND(25)
M35P151LNA	14307 Jarrettsville Pike	11/7/2016	PE	ND(0.5)	ND(0.5)	ND(0.5)	ND(0.5)	ND(0.5)	ND(0.5)	ND(0.5)	ND(0.5)	ND(0.5)	ND(25)
M35P151LNA	14307 Jarrettsville Pike	11/7/2016	PI	0.2 J	ND(0.5)	ND(0.5)	ND(0.5)	ND(0.5)	ND(0.5)	ND(0.5)	ND(0.5)	ND(0.5)	ND(25)
M35P151LNA	14307 Jarrettsville Pike	11/7/2016	PM	ND(0.5)	ND(0.5)	ND(0.5)	ND(0.5)	ND(0.5)	ND(0.5)	ND(0.5)	ND(0.5)	ND(0.5)	ND(25)
M35P151LNA	14307 Jarrettsville Pike	12/5/2016	PE	ND(0.5)	ND(0.5)	ND(0.5)	ND(0.5)	ND(0.5)	ND(0.5)	ND(0.5)	ND(0.5)	ND(0.5)	ND(25)
M35P151LNA	14307 Jarrettsville Pike	12/5/2016	PI	0.2 J	ND(0.5)	ND(0.5)	ND(0.5)	ND(0.5)	ND(0.5)	ND(0.5)	ND(0.5)	ND(0.5)	ND(25)
M35P151LNA	14307 Jarrettsville Pike	12/5/2016	PM	ND(0.5)	ND(0.5)	ND(0.5)	ND(0.5)	ND(0.5)	ND(0.5)	ND(0.5)	ND(0.5)	ND(0.5)	ND(25)
M35P151LNA	14307 Jarrettsville Pike	1/9/2017	PE	ND(0.5)	ND(0.5)	ND(0.5)	ND(0.5)	ND(0.5)	ND(0.5)	ND(0.5)	ND(0.5)	ND(0.5)	ND(25)
M35P151LNA	14307 Jarrettsville Pike	1/9/2017	PI	0.2 J	ND(0.5)	ND(0.5)	0.1 J	0.8	ND(0.5)	ND(0.5)	ND(0.5)	ND(0.5)	ND(25)
M35P151LNA	14307 Jarrettsville Pike	1/9/2017	PM	ND(0.5)	ND(0.5)	ND(0.5)	ND(0.5)	ND(0.5)	ND(0.5)	ND(0.5)	ND(0.5)	ND(0.5)	ND(25)
M35P151LNA	14307 Jarrettsville Pike	2/6/2017	PE	ND(0.5)	ND(0.5)	ND(0.5)	ND(0.5)	ND(0.5)	ND(0.5)	ND(0.5)	ND(0.5)	ND(0.5)	ND(25)

**Table 2 - Historical Private Supply Well Analytical Table**

Inactive Exxon Facility #28077  
 14258 Jarrettsville Pike  
 Phoenix, Maryland

Map/Parcel/Lot	Address	Sample Date	POET Sample Point	MTBE (µg/L)	Benzene (µg/L)	Toluene (µg/L)	Ethyl-benzene (µg/L)	Total Xylenes (µg/L)	Naphthalene (µg/L)	DIPE (µg/L)	ETBE (µg/L)	TAME (µg/L)	TBA (µg/L)
M35P151LNA	14307 Jarrettsville Pike	2/6/2017	PI	ND(0.5)	ND(0.5)	ND(0.5)	ND(0.5)	ND(0.5)	ND(0.5)	ND(0.5)	ND(0.5)	ND(0.5)	ND(25)
M35P151LNA	14307 Jarrettsville Pike	2/6/2017	PM	ND(0.5)	ND(0.5)	ND(0.5)	ND(0.5)	ND(0.5)	ND(0.5)	ND(0.5)	ND(0.5)	ND(0.5)	ND(25)
M35P151LNA	14307 Jarrettsville Pike	3/6/2017	PE	ND(0.5)	ND(0.5)	ND(0.5)	ND(0.5)	ND(0.5)	ND(0.5)	ND(0.5)	ND(0.5)	ND(0.5)	ND(25)
M35P151LNA	14307 Jarrettsville Pike	3/6/2017	PI	ND(0.5)	ND(0.5)	ND(0.5)	ND(0.5)	ND(0.5)	ND(0.5)	ND(0.5)	ND(0.5)	ND(0.5)	ND(25)
M35P151LNA	14307 Jarrettsville Pike	3/6/2017	PM	ND(0.5)	ND(0.5)	ND(0.5)	ND(0.5)	ND(0.5)	ND(0.5)	ND(0.5)	ND(0.5)	ND(0.5)	ND(25)
M35P151LNA	14307 Jarrettsville Pike	4/3/2017	PE	ND(0.5)	ND(0.5)	ND(0.5)	ND(0.5)	ND(0.5)	ND(0.5)	ND(0.5)	ND(0.5)	ND(0.5)	ND(25)
M35P151LNA	14307 Jarrettsville Pike	4/3/2017	PI	0.2 J	ND(0.5)	ND(0.5)	ND(0.5)	ND(0.5)	ND(0.5)	ND(0.5)	ND(0.5)	ND(0.5)	ND(25)
M35P151LNA	14307 Jarrettsville Pike	4/3/2017	PM	ND(0.5)	ND(0.5)	ND(0.5)	ND(0.5)	ND(0.5)	ND(0.5)	ND(0.5)	ND(0.5)	ND(0.5)	ND(25)
M35P151LNA	14307 Jarrettsville Pike	5/1/2017	PE	ND(0.5)	ND(0.5)	ND(0.5)	ND(0.5)	ND(0.5)	ND(0.5)	ND(0.5)	ND(0.5)	ND(0.5)	ND(25)
M35P151LNA	14307 Jarrettsville Pike	5/1/2017	PI	0.1 J	ND(0.5)	ND(0.5)	ND(0.5)	ND(0.5)	ND(0.5)	ND(0.5)	ND(0.5)	ND(0.5)	ND(25)
M35P151LNA	14307 Jarrettsville Pike	5/1/2017	PM	ND(0.5)	ND(0.5)	ND(0.5)	ND(0.5)	ND(0.5)	ND(0.5)	ND(0.5)	ND(0.5)	ND(0.5)	ND(25)
M35P151LNA	14307 Jarrettsville Pike	6/5/2017	PE	ND(0.5)	ND(0.5)	ND(0.5)	ND(0.5)	ND(0.5)	ND(0.5)	ND(0.5)	ND(0.5)	ND(0.5)	ND(25)
M35P151LNA	14307 Jarrettsville Pike	6/5/2017	PI	0.1 J	ND(0.5)	ND(0.5)	ND(0.5)	ND(0.5)	ND(0.5)	ND(0.5)	ND(0.5)	ND(0.5)	ND(25)
M35P151LNA	14307 Jarrettsville Pike	6/5/2017	PM	ND(0.5)	ND(0.5)	ND(0.5)	ND(0.5)	ND(0.5)	ND(0.5)	ND(0.5)	ND(0.5)	ND(0.5)	ND(25)
M35P151LNA	14307 Jarrettsville Pike	7/10/2017	PE	ND(0.5)	ND(0.5)	ND(0.5)	ND(0.5)	ND(0.5)	ND(0.5)	ND(0.5)	ND(0.5)	ND(0.5)	ND(25)
M35P151LNA	14307 Jarrettsville Pike	7/10/2017	PI	0.2 J	ND(0.5)	ND(0.5)	ND(0.5)	ND(0.5)	ND(0.5)	ND(0.5)	ND(0.5)	ND(0.5)	ND(25)
M35P151LNA	14307 Jarrettsville Pike	7/10/2017	PM	ND(0.5)	ND(0.5)	ND(0.5)	ND(0.5)	ND(0.5)	ND(0.5)	ND(0.5)	ND(0.5)	ND(0.5)	ND(25)
M35P151LNA	14307 Jarrettsville Pike	8/7/2017	PE	ND(0.5)	ND(0.5)	ND(0.5)	ND(0.5)	ND(0.5)	ND(0.5)	ND(0.5)	ND(0.5)	ND(0.5)	ND(25)
M35P151LNA	14307 Jarrettsville Pike	8/7/2017	PI	0.2 J	ND(0.5)	40	ND(0.5)	ND(0.5)	ND(0.5)	ND(0.5)	ND(0.5)	ND(0.5)	ND(25)
M35P151LNA	14307 Jarrettsville Pike	8/7/2017	PM	ND(0.5)	ND(0.5)	ND(0.5)	ND(0.5)	ND(0.5)	ND(0.5)	ND(0.5)	ND(0.5)	ND(0.5)	ND(25)
M35P151LNA	14307 Jarrettsville Pike	9/11/2017	PE	ND(0.5)	ND(0.5)	ND(0.5)	ND(0.5)	ND(0.5)	ND(0.5)	ND(0.5)	ND(0.5)	ND(0.5)	ND(25)
M35P151LNA	14307 Jarrettsville Pike	9/11/2017	PI	0.3 J	ND(0.5)	2.1	ND(0.5)	ND(0.5)	ND(0.5)	ND(0.5)	ND(0.5)	ND(0.5)	ND(25)
M35P151LNA	14307 Jarrettsville Pike	9/11/2017	PM	ND(0.5)	ND(0.5)	ND(0.5)	ND(0.5)	ND(0.5)	ND(0.5)	ND(0.5)	ND(0.5)	ND(0.5)	ND(25)
M35P151LNA	14307 Jarrettsville Pike	10/2/2017	PE	ND(0.5)	ND(0.5)	ND(0.5)	ND(0.5)	ND(0.5)	ND(0.5)	ND(0.5)	ND(0.5)	ND(0.5)	ND(25)
M35P151LNA	14307 Jarrettsville Pike	10/2/2017	PI	0.3 J	ND(0.5)	ND(0.5)	ND(0.5)	ND(0.5)	ND(0.5)	ND(0.5)	ND(0.5)	ND(0.5)	ND(25)
M35P151LNA	14307 Jarrettsville Pike	10/2/2017	PM	ND(0.5)	ND(0.5)	ND(0.5)	ND(0.5)	ND(0.5)	ND(0.5)	ND(0.5)	ND(0.5)	ND(0.5)	ND(25)
M35P151LNA	14307 Jarrettsville Pike	11/6/2017	PE	ND(0.5)	ND(0.5)	ND(0.5)	ND(0.5)	ND(0.5)	ND(0.5)	ND(0.5)	ND(0.5)	ND(0.5)	ND(25)
M35P151LNA	14307 Jarrettsville Pike	11/6/2017	PI	4.0	ND(0.5)	ND(0.5)	ND(0.5)	ND(0.5)	ND(0.5)	ND(0.5)	0.2 J	ND(0.5)	ND(25)
M35P151LNA	14307 Jarrettsville Pike	11/6/2017	PM	ND(0.5)	ND(0.5)	ND(0.5)	ND(0.5)	ND(0.5)	ND(0.5)	ND(0.5)	ND(0.5)	ND(0.5)	ND(25)
M35P151LNA	14307 Jarrettsville Pike	12/4/2017	PE	ND(0.5)	ND(0.5)	ND(0.5)	ND(0.5)	ND(0.5)	ND(0.5)	ND(0.5)	ND(0.5)	ND(0.5)	ND(25)

**Table 2 - Historical Private Supply Well Analytical Table**

Inactive Exxon Facility #28077  
 14258 Jarrettsville Pike  
 Phoenix, Maryland

Map/Parcel/Lot	Address	Sample Date	POET Sample Point	MTBE (µg/L)	Benzene (µg/L)	Toluene (µg/L)	Ethyl-benzene (µg/L)	Total Xylenes (µg/L)	Naphthalene (µg/L)	DIPE (µg/L)	ETBE (µg/L)	TAME (µg/L)	TBA (µg/L)
M35P151LNA	14307 Jarrettsville Pike	12/4/2017	PI	2.1	ND(0.5)	ND(0.5)	ND(0.5)	ND(0.5)	ND(0.5)	ND(0.5)	0.1 J	ND(0.5)	13 J
M35P151LNA	14307 Jarrettsville Pike	12/4/2017	PM	ND(0.5)	ND(0.5)	ND(0.5)	ND(0.5)	ND(0.5)	ND(0.5)	ND(0.5)	ND(0.5)	ND(0.5)	ND(25)
M35P151LNA	14307 Jarrettsville Pike	1/8/2018	PE	ND(0.5)	ND(0.5)	ND(0.5)	ND(0.5)	ND(0.5)	ND(0.5)	ND(0.5)	ND(0.5)	ND(0.5)	ND(25)
M35P151LNA	14307 Jarrettsville Pike	1/8/2018	PI	ND(0.5)	ND(0.5)	ND(0.5)	ND(0.5)	ND(0.5)	ND(0.5)	ND(0.5)	ND(0.5)	ND(0.5)	ND(25)
M35P151LNA	14307 Jarrettsville Pike	1/8/2018	PM	ND(0.5)	ND(0.5)	ND(0.5)	ND(0.5)	ND(0.5)	ND(0.5)	ND(0.5)	ND(0.5)	ND(0.5)	ND(25)
M35P151LNA	14307 Jarrettsville Pike	2/5/2018	PE	ND(0.20)	ND(0.10)	ND(0.10)	ND(0.30)	ND(0.10)	ND(0.30)	ND(0.10)	ND(0.060)	ND(0.10)	ND(0.50)
M35P151LNA	14307 Jarrettsville Pike	2/5/2018	PI	ND(0.20)	ND(0.10)	ND(0.10)	ND(0.30)	ND(0.10)	ND(0.30)	ND(0.10)	ND(0.060)	ND(0.10)	ND(0.50)
M35P151LNA	14307 Jarrettsville Pike	2/5/2018	PM	ND(0.20)	ND(0.10)	ND(0.10)	ND(0.30)	ND(0.10)	ND(0.30)	ND(0.10)	ND(0.060)	ND(0.10)	ND(0.50)
M35P151LNA	14307 Jarrettsville Pike	3/5/2018	PE	ND(0.5)	ND(0.5)	ND(0.5)	ND(0.5)	ND(0.5)	ND(0.5)	ND(0.5)	ND(0.5)	ND(0.5)	ND(25)
M35P151LNA	14307 Jarrettsville Pike	3/5/2018	PI	ND(0.5)	ND(0.5)	ND(0.5)	ND(0.5)	ND(0.5)	ND(0.5)	ND(0.5)	ND(0.5)	ND(0.5)	ND(25)
M35P151LNA	14307 Jarrettsville Pike	3/5/2018	PM	ND(0.5)	ND(0.5)	ND(0.5)	ND(0.5)	ND(0.5)	ND(0.5)	ND(0.5)	ND(0.5)	ND(0.5)	ND(25)
M35P151LNA	14307 Jarrettsville Pike	4/2/2018	PE	ND(0.5)	ND(0.5)	ND(0.5)	ND(0.5)	ND(0.5)	ND(0.5)	ND(0.5)	ND(0.5)	ND(0.5)	ND(25)
M35P151LNA	14307 Jarrettsville Pike	4/2/2018	PI	0.1 J	ND(0.5)	ND(0.5)	ND(0.5)	ND(0.5)	ND(0.5)	ND(0.5)	ND(0.5)	ND(0.5)	ND(25)
M35P151LNA	14307 Jarrettsville Pike	4/2/2018	PM	ND(0.5)	ND(0.5)	ND(0.5)	ND(0.5)	ND(0.5)	ND(0.5)	ND(0.5)	ND(0.5)	ND(0.5)	ND(25)
M35P151LNA	14307 Jarrettsville Pike	5/7/2018	PE	ND(0.5)	ND(0.5)	ND(0.5)	ND(0.5)	ND(0.5)	ND(0.5)	ND(0.5)	ND(0.5)	ND(0.5)	ND(25)
M35P151LNA	14307 Jarrettsville Pike	5/7/2018	PI	ND(0.5)	ND(0.5)	ND(0.5)	ND(0.5)	ND(0.5)	ND(0.5)	ND(0.5)	ND(0.5)	ND(0.5)	ND(25)
M35P151LNA	14307 Jarrettsville Pike	5/7/2018	PM	ND(0.5)	ND(0.5)	ND(0.5)	ND(0.5)	ND(0.5)	ND(0.5)	ND(0.5)	ND(0.5)	ND(0.5)	ND(25)
M35P151LNA	14307 Jarrettsville Pike	6/4/2018	PE	ND(0.5)	ND(0.5)	ND(0.5)	ND(0.5)	ND(0.5)	ND(0.5)	ND(0.5)	ND(0.5)	ND(0.5)	ND(25)
M35P151LNA	14307 Jarrettsville Pike	6/4/2018	PI	ND(0.5)	ND(0.5)	ND(0.5)	ND(0.5)	ND(0.5)	ND(0.5)	ND(0.5)	ND(0.5)	ND(0.5)	ND(25)
M35P151LNA	14307 Jarrettsville Pike	6/4/2018	PM	ND(0.5)	ND(0.5)	ND(0.5)	ND(0.5)	ND(0.5)	ND(0.5)	ND(0.5)	ND(0.5)	ND(0.5)	ND(25)
M35P151LNA	14307 Jarrettsville Pike	7/2/2018	PE	ND(0.5)	ND(0.5)	ND(0.5)	ND(0.5)	ND(0.5)	ND(0.5)	ND(0.5)	ND(0.5)	ND(0.5)	ND(25)
M35P151LNA	14307 Jarrettsville Pike	7/2/2018	PI	ND(0.5)	ND(0.5)	ND(0.5)	ND(0.5)	ND(0.5)	ND(0.5)	ND(0.5)	ND(0.5)	ND(0.5)	ND(25)
M35P151LNA	14307 Jarrettsville Pike	7/2/2018	PM	ND(0.5)	ND(0.5)	ND(0.5)	ND(0.5)	ND(0.5)	ND(0.5)	ND(0.5)	ND(0.5)	ND(0.5)	ND(25)
M35P151LNA	14307 Jarrettsville Pike	9/11/2018	PE	ND(0.5)	ND(0.5)	ND(0.5)	ND(0.5)	ND(0.5)	ND(0.5)	ND(0.5)	ND(0.5)	ND(0.5)	ND(25)
M35P151LNA	14307 Jarrettsville Pike	9/11/2018	PI	ND(0.5)	ND(0.5)	ND(0.5)	ND(0.5)	ND(0.5)	ND(0.5)	ND(0.5)	ND(0.5)	ND(0.5)	ND(25)
M35P151LNA	14307 Jarrettsville Pike	9/11/2018	PM	ND(0.5)	ND(0.5)	ND(0.5)	ND(0.5)	ND(0.5)	ND(0.5)	ND(0.5)	ND(0.5)	ND(0.5)	ND(25)
M35P151LNA	14307 Jarrettsville Pike	10/8/2018	PE	ND(0.5)	ND(0.5)	ND(0.5)	ND(0.5)	ND(0.5)	ND(0.5)	ND(0.5)	ND(0.5)	ND(0.5)	ND(25)
M35P151LNA	14307 Jarrettsville Pike	10/8/2018	PI	ND(0.5)	ND(0.5)	ND(0.5)	ND(0.5)	ND(0.5)	ND(0.5)	ND(0.5)	ND(0.5)	ND(0.5)	ND(25)
M35P151LNA	14307 Jarrettsville Pike	10/8/2018	PM	ND(0.5)	ND(0.5)	ND(0.5)	ND(0.5)	ND(0.5)	ND(0.5)	ND(0.5)	ND(0.5)	ND(0.5)	ND(25)
M35P151LNA	14307 Jarrettsville Pike	1/15/2019	PE	ND(0.5)	ND(0.5)	ND(0.5)	ND(0.5)	ND(0.5)	ND(0.5)	ND(0.5)	ND(0.5)	ND(0.5)	ND(25)

**Table 2 - Historical Private Supply Well Analytical Table**

Inactive Exxon Facility #28077  
 14258 Jarrettsville Pike  
 Phoenix, Maryland

Map/Parcel/Lot	Address	Sample Date	POET Sample Point	MTBE (µg/L)	Benzene (µg/L)	Toluene (µg/L)	Ethyl-benzene (µg/L)	Total Xylenes (µg/L)	Naphthalene (µg/L)	DIPE (µg/L)	ETBE (µg/L)	TAME (µg/L)	TBA (µg/L)
M35P151LNA	14307 Jarrettsville Pike	1/15/2019	PI	0.1 J	ND(0.5)	23	ND(0.5)	ND(0.5)	ND(0.5)	ND(0.5)	ND(0.5)	ND(0.5)	ND(25)
M35P151LNA	14307 Jarrettsville Pike	1/15/2019	PM	ND(0.5)	ND(0.5)	ND(0.5)	ND(0.5)	ND(0.5)	ND(0.5)	ND(0.5)	ND(0.5)	ND(0.5)	ND(25)
M35P151LNA	14307 Jarrettsville Pike	4/1/2019	PE	ND(0.5)	ND(0.5)	ND(0.5)	ND(0.5)	ND(0.5)	ND(0.5)	ND(0.5)	ND(0.5)	ND(0.5)	ND(25)
M35P151LNA	14307 Jarrettsville Pike	4/1/2019	PI	ND(0.5)	ND(0.5)	ND(0.5)	ND(0.5)	ND(0.5)	ND(0.5)	ND(0.5)	ND(0.5)	ND(0.5)	ND(25)
M35P151LNA	14307 Jarrettsville Pike	4/1/2019	PM	ND(0.5)	ND(0.5)	ND(0.5)	ND(0.5)	ND(0.5)	ND(0.5)	ND(0.5)	ND(0.5)	ND(0.5)	ND(25)
M35P151LNA	14307 Jarrettsville Pike	7/9/2019	PE	ND(0.5)	ND(0.5)	ND(0.5)	ND(0.5)	ND(0.5)	ND(0.5)	ND(0.5)	ND(0.5)	ND(0.5)	ND(25)
M35P151LNA	14307 Jarrettsville Pike	7/9/2019	PI	ND(0.5)	ND(0.5)	ND(0.5)	ND(0.5)	ND(0.5)	ND(0.5)	ND(0.5)	ND(0.5)	ND(0.5)	ND(25)
M35P151LNA	14307 Jarrettsville Pike	7/9/2019	PM	ND(0.5)	ND(0.5)	ND(0.5)	ND(0.5)	ND(0.5)	ND(0.5)	ND(0.5)	ND(0.5)	ND(0.5)	ND(25)
M35P151LNA	14307 Jarrettsville Pike	10/16/2019	PE	ND(0.5)	ND(0.5)	ND(0.5)	ND(0.5)	ND(1.0)	ND(0.5)	ND(0.5)	ND(0.5)	ND(0.5)	ND(25)
M35P151LNA	14307 Jarrettsville Pike	10/16/2019	PI	0.1 J	ND(0.5)	0.1 J	ND(0.5)	ND(1.0)	ND(0.5)	ND(0.5)	ND(0.5)	ND(0.5)	ND(25)
M35P151LNA	14307 Jarrettsville Pike	10/16/2019	PM	ND(0.5)	ND(0.5)	ND(0.5)	ND(0.5)	ND(1.0)	ND(0.5)	ND(0.5)	ND(0.5)	ND(0.5)	ND(25)
M35P151LNA	14307 Jarrettsville Pike	1/16/2020	PE	ND(0.5)	ND(0.5)	ND(0.5)	ND(0.5)	ND(1.0)	ND(0.5)	ND(0.5)	ND(0.5)	ND(0.5)	ND(25)
M35P151LNA	14307 Jarrettsville Pike	1/16/2020	PI	ND(0.5)	ND(0.5)	ND(0.5)	ND(0.5)	ND(1.0)	ND(0.5)	ND(0.5)	ND(0.5)	ND(0.5)	ND(25)
M35P151LNA	14307 Jarrettsville Pike	1/16/2020	PM	ND(0.5)	ND(0.5)	ND(0.5)	ND(0.5)	ND(1.0)	ND(0.5)	ND(0.5)	ND(0.5)	ND(0.5)	ND(25)
M35P151LNA	14307 Jarrettsville Pike	5/8/2020	PE	ND(0.5)	ND(0.5)	ND(0.5)	ND(0.5)	ND(1.0)	ND(0.5)	ND(0.5)	ND(0.5)	ND(0.5)	ND(25)
M35P151LNA	14307 Jarrettsville Pike	5/8/2020	PI	ND(0.5)	ND(0.5)	ND(0.5)	ND(0.5)	ND(1.0)	ND(0.5)	ND(0.5)	ND(0.5)	ND(0.5)	ND(25)
M35P151LNA	14307 Jarrettsville Pike	5/8/2020	PM	ND(0.5)	ND(0.5)	ND(0.5)	ND(0.5)	ND(1.0)	ND(0.5)	ND(0.5)	ND(0.5)	ND(0.5)	ND(25)
M35P152L01	14315 Jarrettsville Pike	3/3/2006		ND(0.50)	ND(0.50)	ND(0.50)	ND(0.50)	ND(0.50)	ND(0.50)	ND(0.50)	ND(0.50)	ND(0.50)	ND(5.0)
M35P152L01	14315 Jarrettsville Pike	3/27/2006		ND(0.50)	ND(0.50)	ND(0.50)	ND(0.50)	ND(0.50)	ND(0.50)	ND(0.50)	ND(0.50)	ND(0.50)	ND(5.0)
M35P152L01	14315 Jarrettsville Pike	4/17/2006		ND(0.50)	ND(0.50)	ND(0.50)	ND(0.50)	ND(0.50)	ND(0.50)	ND(0.50)	ND(0.50)	ND(0.50)	ND(5.0)
M35P152L01	14315 Jarrettsville Pike	6/13/2006		ND(0.50)	ND(0.50)	ND(0.50)	ND(0.50)	ND(0.50)	ND(0.50)	ND(0.50)	ND(0.50)	ND(0.50)	ND(5.0)
M35P152L01	14315 Jarrettsville Pike	8/15/2006		ND(0.50)	ND(0.50)	0.24 J	ND(0.50)	ND(0.50)	ND(0.50)	ND(0.50)	ND(0.50)	ND(0.50)	ND(5.0)
M35P152L01	14315 Jarrettsville Pike	1/23/2007		ND(0.50)	ND(0.50)	ND(0.50)	ND(0.50)	ND(0.50)	ND(0.50)	ND(0.50)	ND(0.50)	ND(0.50)	ND(5.0)
M35P152L01	14315 Jarrettsville Pike	4/10/2007		ND(0.50)	ND(0.50)	ND(0.50)	ND(0.50)	ND(0.50)	ND(0.50)	ND(0.50)	ND(0.50)	ND(0.50)	ND(5.0)
M35P152L01	14315 Jarrettsville Pike	7/17/2007		ND(0.50)	ND(0.50)	ND(0.50)	ND(0.50)	ND(0.50)	ND(0.50)	ND(0.50)	ND(0.50)	ND(0.50)	ND(5.0)
M35P152L01	14315 Jarrettsville Pike	10/22/2007		ND(0.50)	ND(0.50)	ND(0.50)	ND(0.50)	ND(0.50)	ND(0.50)	ND(0.50)	ND(0.50)	ND(0.50)	ND(5.0)
M35P152L01	14315 Jarrettsville Pike	1/18/2008		ND(0.50)	ND(0.50)	ND(0.50)	ND(0.50)	ND(0.50)	ND(0.50)	ND(0.50)	ND(0.50)	ND(0.50)	ND(5.0)
M35P152L01	14315 Jarrettsville Pike	4/2/2008		ND(0.50)	ND(0.50)	ND(0.50)	ND(0.50)	ND(0.50)	ND(0.50)	ND(0.50)	ND(0.50)	ND(0.50)	ND(5.0)
M35P152L01	14315 Jarrettsville Pike	7/15/2008		ND(0.50)	ND(0.50)	ND(0.50)	ND(0.50)	ND(0.50)	ND(0.50)	ND(0.50)	ND(0.50)	ND(0.50)	ND(5.0)
M35P152L01	14315 Jarrettsville Pike	10/9/2008		ND(0.50)	ND(0.50)	ND(0.50)	ND(0.50)	ND(0.50)	ND(0.50)	ND(0.50)	ND(0.50)	ND(0.50)	ND(5.0)

**Table 2 - Historical Private Supply Well Analytical Table**

Inactive Exxon Facility #28077  
 14258 Jarrettsville Pike  
 Phoenix, Maryland

Map/Parcel/Lot	Address	Sample Date	POET Sample Point	MTBE (µg/L)	Benzene (µg/L)	Toluene (µg/L)	Ethyl-benzene (µg/L)	Total Xylenes (µg/L)	Naphthalene (µg/L)	DIPE (µg/L)	ETBE (µg/L)	TAME (µg/L)	TBA (µg/L)
M35P152L01	14315 Jarrettsville Pike	1/13/2009		ND(0.50)	ND(0.50)	0.63	ND(0.50)	ND(0.50)	ND(0.50)	ND(0.50)	ND(0.50)	ND(0.50)	ND(5.0)
M35P152L01	14315 Jarrettsville Pike	4/1/2009		ND(0.50)	ND(0.50)	ND(0.50)	ND(0.50)	ND(0.50)	ND(0.50)	ND(0.50)	ND(0.50)	ND(0.50)	ND(5.0)
M35P152L01	14315 Jarrettsville Pike	7/8/2009		ND(0.50)	ND(0.50)	ND(0.50)	ND(0.50)	ND(0.50)	ND(0.50)	ND(0.50)	ND(0.50)	ND(0.50)	ND(5.0)
M35P152L01	14315 Jarrettsville Pike	10/8/2009		ND(0.50)	ND(0.50)	ND(0.50)	ND(0.50)	ND(0.50)	ND(0.50)	ND(0.50)	ND(0.50)	ND(0.50)	ND(5.0)
M35P152L01	14315 Jarrettsville Pike	1/11/2010		ND(0.50)	ND(0.50)	ND(0.50)	ND(0.50)	ND(0.50)	ND(0.50)	ND(0.50)	ND(0.50)	ND(0.50)	ND(5.0)
M35P152L01	14315 Jarrettsville Pike	4/12/2010		ND(0.50)	ND(0.50)	ND(0.50)	ND(0.50)	ND(0.50)	ND(0.50)	ND(0.50)	ND(0.50)	ND(0.50)	ND(5.0)
M35P152L01	14315 Jarrettsville Pike	7/9/2010		ND(0.50)	ND(0.50)	ND(0.50)	ND(0.50)	ND(0.50)	ND(0.50)	ND(0.50)	ND(0.50)	ND(0.50)	ND(5.0)
M35P152L01	14315 Jarrettsville Pike	10/26/2010		ND(0.50)	ND(0.50)	ND(0.50)	ND(0.50)	ND(0.50)	ND(0.50)	ND(0.50)	ND(0.50)	ND(0.50)	ND(5.0)
M35P152L01	14315 Jarrettsville Pike	1/14/2011		ND(0.50)	ND(0.50)	ND(0.50)	ND(0.50)	ND(0.50)	ND(0.50)	ND(0.50)	ND(0.50)	ND(0.50)	ND(5.0)
M35P152L01	14315 Jarrettsville Pike	4/13/2011		ND(0.50)	ND(0.50)	ND(0.50)	ND(0.50)	ND(0.50)	ND(0.50)	ND(0.50)	ND(0.50)	ND(0.50)	ND(5.0)
M35P152L01	14315 Jarrettsville Pike	7/18/2011		ND(0.50)	ND(0.50)	ND(0.50)	ND(0.50)	ND(0.50)	ND(0.50)	ND(0.50)	ND(0.50)	ND(0.50)	ND(5.0)
M35P152L01	14315 Jarrettsville Pike	10/17/2011		ND(0.50)	ND(0.50)	ND(0.50)	ND(0.50)	ND(0.50)	ND(0.50)	ND(0.50)	ND(0.50)	ND(0.50)	ND(5.0)
M35P152L01	14315 Jarrettsville Pike	2/2/2012		ND(0.50)	ND(0.50)	ND(0.50)	ND(0.50)	ND(0.50)	ND(0.50)	ND(0.50)	ND(0.50)	ND(0.50)	ND(5.0)
M35P152L01	14315 Jarrettsville Pike	4/11/2012		ND(0.50)	ND(0.50)	ND(0.50)	ND(0.50)	ND(0.50)	ND(0.50)	ND(0.50)	ND(0.50)	ND(0.50)	ND(5.0)
M35P152L01	14315 Jarrettsville Pike	7/10/2012		ND(0.50)	ND(0.50)	ND(0.50)	ND(0.50)	ND(0.50)	ND(0.50)	ND(0.50)	ND(0.50)	ND(0.50)	ND(5.0)
M35P152L01	14315 Jarrettsville Pike	10/9/2012		ND(0.50)	ND(0.50)	ND(0.50)	ND(0.50)	ND(0.50)	ND(0.50)	ND(0.50)	ND(0.50)	ND(0.50)	ND(5.0)
M35P152L01	14315 Jarrettsville Pike	1/14/2013		ND(0.50)	ND(0.50)	ND(0.50)	ND(0.50)	ND(0.50)	ND(0.50)	ND(0.50)	ND(0.50)	ND(0.50)	ND(5.0)
M35P152L01	14315 Jarrettsville Pike	4/10/2013		ND(0.50)	ND(0.50)	ND(0.50)	ND(0.50)	ND(0.50)	ND(0.50)	ND(0.50)	ND(0.50)	ND(0.50)	ND(5.0)
M35P152L01	14315 Jarrettsville Pike	7/11/2013		ND(0.50)	ND(0.50)	ND(0.50)	ND(0.50)	ND(0.50)	ND(0.50)	ND(0.50)	ND(0.50)	ND(0.50)	ND(5.0)
M35P152L01	14315 Jarrettsville Pike	10/9/2013		ND(0.50)	ND(0.50)	ND(0.50)	ND(0.50)	ND(0.50)	ND(0.50)	ND(0.50)	ND(0.50)	ND(0.50)	ND(5.0)
M35P152L01	14315 Jarrettsville Pike	1/15/2014		ND(0.50)	ND(0.50)	ND(0.50)	ND(0.50)	ND(0.50)	ND(0.50)	ND(0.50)	ND(0.50)	ND(0.50)	ND(5.0)
M35P152L01	14315 Jarrettsville Pike	4/10/2014		ND(0.50)	ND(0.50)	0.12 J	ND(0.50)	ND(0.50)	ND(0.50)	ND(0.50)	ND(0.50)	ND(0.50)	ND(5.0)
M35P152L01	14315 Jarrettsville Pike	7/14/2014		ND(0.50)	ND(0.50)	ND(0.50)	ND(0.50)	ND(0.50)	ND(0.50)	ND(0.50)	ND(0.50)	ND(0.50)	ND(5.0)
M35P152L01	14315 Jarrettsville Pike	10/9/2014		ND(0.50)	ND(0.50)	ND(0.50)	ND(0.50)	ND(0.50)	ND(0.50)	ND(0.50)	ND(0.50)	ND(0.50)	ND(5.0)
M35P152L01	14315 Jarrettsville Pike	1/15/2015		ND(0.5)	ND(0.5)	ND(0.5)	ND(0.5)	ND(0.5)	ND(0.50)	ND(0.50)	ND(0.50)	ND(0.50)	ND(25.0)
M35P152L01	14315 Jarrettsville Pike	4/10/2015		ND(0.5)	ND(0.5)	ND(0.5)	ND(0.5)	ND(0.5)	ND(0.5)	ND(0.5)	ND(0.5)	ND(0.5)	ND(25)
M35P152L01	14315 Jarrettsville Pike	7/14/2015		ND(0.5)	ND(0.5)	ND(0.5)	ND(0.5)	ND(0.5)	ND(0.5)	ND(0.5)	ND(0.5)	ND(0.5)	ND(25)
M35P152L01	14315 Jarrettsville Pike	10/28/2015		ND(0.5)	ND(0.5)	ND(0.5)	ND(0.5)	ND(0.5)	ND(0.5)	ND(0.5)	ND(0.5)	ND(0.5)	ND(25)
M35P152L01	14315 Jarrettsville Pike	1/12/2016		ND(0.5)	ND(0.5)	ND(0.5)	ND(0.5)	ND(0.5)	ND(0.5)	ND(0.5)	ND(0.5)	ND(0.5)	ND(25)
M35P152L01	14315 Jarrettsville Pike	4/12/2016		ND(0.5)	ND(0.5)	ND(0.5)	ND(0.5)	ND(0.5)	ND(0.5)	ND(0.5)	ND(0.5)	ND(0.5)	ND(25)

**Table 2 - Historical Private Supply Well Analytical Table**

Inactive Exxon Facility #28077  
 14258 Jarrettsville Pike  
 Phoenix, Maryland

Map/Parcel/Lot	Address	Sample Date	POET Sample Point	MTBE (µg/L)	Benzene (µg/L)	Toluene (µg/L)	Ethyl-benzene (µg/L)	Total Xylenes (µg/L)	Naphthalene (µg/L)	DIPE (µg/L)	ETBE (µg/L)	TAME (µg/L)	TBA (µg/L)
M35P152L01	14315 Jarrettsville Pike	8/31/2016		ND(0.5)	ND(0.5)	ND(0.5)	ND(0.5)	ND(0.5)	ND(0.5)	ND(0.5)	ND(0.5)	ND(0.5)	ND(25)
M35P152L01	14315 Jarrettsville Pike	10/11/2016		ND(0.5)	ND(0.5)	3.8	ND(0.5)	ND(0.5)	ND(0.5)	ND(0.5)	ND(0.5)	ND(0.5)	ND(25)
M35P152L01	14315 Jarrettsville Pike	1/17/2017		ND(0.5)	ND(0.5)	ND(0.5)	ND(0.5)	ND(0.5)	ND(0.5)	ND(0.5)	ND(0.5)	ND(0.5)	ND(25)
M35P152L01	14315 Jarrettsville Pike	4/12/2017		ND(0.5)	ND(0.5)	ND(0.5)	ND(0.5)	ND(0.5)	ND(0.5)	ND(0.5)	ND(0.5)	ND(0.5)	ND(25)
M35P152L01	14315 Jarrettsville Pike	7/18/2017		ND(0.5)	ND(0.5)	ND(0.5)	ND(0.5)	ND(0.5)	ND(0.5)	ND(0.5)	ND(0.5)	ND(0.5)	ND(25)
M35P152L01	14315 Jarrettsville Pike	10/18/2017		ND(0.5)	ND(0.5)	ND(0.5)	ND(0.5)	ND(0.5)	ND(0.5)	ND(0.5)	ND(0.5)	ND(0.5)	ND(25)
M35P152L01	14315 Jarrettsville Pike	1/25/2018		ND(0.20)	1.9	4.5	ND(0.30)	ND(0.10)	ND(0.30)	ND(0.50)	ND(0.060)	ND(0.10)	ND(0.50)
M35P152L01	14315 Jarrettsville Pike	4/10/2018		ND(0.5)	ND(0.5)	ND(0.5)	ND(0.5)	ND(0.5)	ND(0.5)	ND(0.5)	ND(0.5)	ND(0.5)	ND(25)
M35P152L01	14315 Jarrettsville Pike	7/2/2018		ND(0.5)	ND(0.5)	ND(0.5)	ND(0.5)	ND(0.5)	ND(0.5)	ND(0.5)	ND(0.5)	ND(0.5)	ND(25)
M35P152L01	14315 Jarrettsville Pike	1/15/2019		ND(0.5)	ND(0.5)	ND(0.5)	ND(0.5)	ND(0.5)	ND(0.5)	ND(0.5)	ND(0.5)	ND(0.5)	ND(25)
M35P152L01	14315 Jarrettsville Pike	4/1/2019		ND(0.5)	ND(0.5)	ND(0.5)	ND(0.5)	ND(0.5)	ND(0.5)	ND(0.5)	ND(0.5)	ND(0.5)	ND(25)
M35P152L01	14315 Jarrettsville Pike	7/9/2019		ND(0.5)	ND(0.5)	ND(0.5)	ND(0.5)	ND(0.5)	ND(0.5)	ND(0.5)	ND(0.5)	ND(0.5)	ND(25)
M35P152L01	14315 Jarrettsville Pike	10/16/2019		ND(0.5)	ND(0.5)	ND(0.5)	ND(0.5)	ND(1.0)	ND(0.5)	ND(0.5)	ND(0.5)	ND(0.5)	ND(25)
M35P152L01	14315 Jarrettsville Pike	1/15/2020		ND(0.5)	ND(0.5)	ND(0.5)	ND(0.5)	ND(1.0)	ND(0.5)	ND(0.5)	ND(0.5)	ND(0.5)	ND(25)
M35P152L01	14315 Jarrettsville Pike	9/16/2020		ND(0.50)	ND(0.50)	ND(0.50)	ND(0.50)	ND(1.0)	ND(0.50)	ND(0.50)	ND(0.50)	ND(0.50)	ND(25)
M35P243LNA	14320 Jarrettsville Pike	3/14/2006		0.29 J	ND(0.50)	ND(0.50)	ND(0.50)	ND(0.50)	ND(0.50)	ND(0.50)	ND(0.50)	ND(0.50)	ND(5.0)
M35P243LNA	14320 Jarrettsville Pike	1/9/2007		0.20 J	ND(0.50)	0.093 J	ND(0.50)	ND(0.50)	ND(0.50)	ND(0.50)	ND(0.50)	ND(0.50)	ND(5.0)
M35P243LNA	14320 Jarrettsville Pike	1/23/2007		0.18 J	0.15 J	0.094 J	ND(0.50)	ND(0.50)	ND(0.50)	ND(0.50)	ND(0.50)	ND(0.50)	ND(5.0)
M35P243LNA	14320 Jarrettsville Pike	2/6/2007		0.18 J	ND(0.50)	0.22 J	ND(0.50)	ND(0.50)	ND(0.50)	ND(0.50)	ND(0.50)	ND(0.50)	ND(5.0)
M35P243LNA	14320 Jarrettsville Pike	2/20/2007		ND(0.50)	ND(0.50)	0.13 J	ND(0.50)	ND(0.50)	ND(0.50)	ND(0.50)	ND(0.50)	ND(0.50)	ND(5.0)
M35P243LNA	14320 Jarrettsville Pike	3/6/2007		ND(0.50)	0.14 J	ND(0.50)	ND(0.50)	ND(0.50)	ND(0.50)	ND(0.50)	ND(0.50)	ND(0.50)	ND(5.0)
M35P243LNA	14320 Jarrettsville Pike	3/20/2007		ND(0.50)	0.13 J	0.37 J	ND(0.50)	ND(0.50)	ND(0.50)	ND(0.50)	ND(0.50)	ND(0.50)	ND(5.0)
M35P243LNA	14320 Jarrettsville Pike	4/3/2007		0.18 J	ND(0.50)	0.19 J	ND(0.50)	ND(0.50)	ND(0.50)	ND(0.50)	ND(0.50)	ND(0.50)	ND(5.0)
M35P243LNA	14320 Jarrettsville Pike	4/17/2007		ND(0.50)	ND(0.50)	0.36 J	ND(0.50)	ND(0.50)	ND(0.50)	ND(0.50)	ND(0.50)	ND(0.50)	ND(5.0)
M35P243LNA	14320 Jarrettsville Pike	5/1/2007		0.13 J	ND(0.50)	ND(0.50)	ND(0.50)	ND(0.50)	ND(0.50)	ND(0.50)	ND(0.50)	ND(0.50)	ND(5.0)
M35P243LNA	14320 Jarrettsville Pike	5/15/2007		0.14 J	ND(0.50)	0.36 J	ND(0.50)	ND(0.50)	ND(0.50)	ND(0.50)	ND(0.50)	ND(0.50)	ND(5.0)
M35P243LNA	14320 Jarrettsville Pike	5/29/2007		0.15 J	0.11 J	0.092 J	ND(0.50)	ND(0.50)	ND(0.50)	ND(0.50)	ND(0.50)	ND(0.50)	ND(5.0)
M35P243LNA	14320 Jarrettsville Pike	6/12/2007		0.097 J	ND(0.50)	ND(0.50)	ND(0.50)	ND(0.50)	ND(0.50)	ND(0.50)	ND(0.50)	ND(0.50)	ND(5.0)
M35P243LNA	14320 Jarrettsville Pike	6/26/2007		ND(0.50)	ND(0.50)	0.20 J	ND(0.50)	ND(0.50)	ND(0.50)	ND(0.50)	ND(0.50)	ND(0.50)	ND(5.0)
M35P243LNA	14320 Jarrettsville Pike	7/10/2007		0.12 J	0.14 J	0.28 J	ND(0.50)	ND(0.50)	ND(0.50)	ND(0.50)	ND(0.50)	ND(0.50)	ND(5.0)



**Table 2 - Historical Private Supply Well Analytical Table**

Inactive Exxon Facility #28077  
 14258 Jarrettsville Pike  
 Phoenix, Maryland

Map/Parcel/Lot	Address	Sample Date	POET Sample Point	MTBE (µg/L)	Benzene (µg/L)	Toluene (µg/L)	Ethyl-benzene (µg/L)	Total Xylenes (µg/L)	Naphthalene (µg/L)	DIPE (µg/L)	ETBE (µg/L)	TAME (µg/L)	TBA (µg/L)
M35P243LNA	14320 Jarrettsville Pike	7/24/2007		0.10 J	ND(0.50)	0.20 J	ND(0.50)	ND(0.50)	ND(0.50)	ND(0.50)	ND(0.50)	ND(0.50)	ND(5.0)
M35P243LNA	14320 Jarrettsville Pike	8/7/2007		0.14 J	0.13 J	0.15 J	ND(0.50)	ND(0.50)	ND(0.50)	ND(0.50)	ND(0.50)	ND(0.50)	ND(5.0)
M35P243LNA	14320 Jarrettsville Pike	8/21/2007		0.10 J	0.17 J	0.63	ND(0.50)	ND(0.50)	ND(0.50)	ND(0.50)	ND(0.50)	ND(0.50)	ND(5.0)
M35P243LNA	14320 Jarrettsville Pike	9/4/2007		0.11 J	ND(0.50)	0.81	ND(0.50)	ND(0.50)	ND(0.50)	ND(0.50)	ND(0.50)	ND(0.50)	ND(5.0)
M35P243LNA	14320 Jarrettsville Pike	9/18/2007		0.13 J	ND(0.50)	0.18 J	ND(0.50)	ND(0.50)	ND(0.50)	ND(0.50)	ND(0.50)	ND(0.50)	ND(5.0)
M35P243LNA	14320 Jarrettsville Pike	10/2/2007		0.14 J	0.13 J	0.22 J	ND(0.50)	ND(0.50)	ND(0.50)	ND(0.50)	ND(0.50)	ND(0.50)	ND(5.0)
M35P243LNA	14320 Jarrettsville Pike	10/16/2007		0.12 J	ND(0.50)	0.21 J	ND(0.50)	ND(0.50)	ND(0.50)	ND(0.50)	ND(0.50)	ND(0.50)	ND(5.0)
M35P243LNA	14320 Jarrettsville Pike	10/30/2007		0.11 J	0.12 J	0.10 J	ND(0.50)	ND(0.50)	ND(0.50)	ND(0.50)	ND(0.50)	ND(0.50)	ND(5.0)
M35P243LNA	14320 Jarrettsville Pike	11/13/2007		ND(0.50)	0.14 J	0.50	ND(0.50)	ND(0.50)	ND(0.50)	ND(0.50)	ND(0.50)	ND(0.50)	ND(5.0)
M35P243LNA	14320 Jarrettsville Pike	11/27/2007		0.095 J	0.19 J	0.54	ND(0.50)	ND(0.50)	ND(0.50)	ND(0.50)	ND(0.50)	ND(0.50)	ND(5.0)
M35P243LNA	14320 Jarrettsville Pike	12/11/2007		ND(0.50)	ND(0.50)	0.29 J	ND(0.50)	ND(0.50)	ND(0.50)	ND(0.50)	ND(0.50)	ND(0.50)	ND(5.0)
M35P243LNA	14320 Jarrettsville Pike	1/8/2008		0.086 J	ND(0.50)	0.15 J	ND(0.50)	ND(0.50)	ND(0.50)	ND(0.50)	ND(0.50)	ND(0.50)	ND(5.0)
M35P243LNA	14320 Jarrettsville Pike	2/5/2008		0.23 J	0.35 J	0.20 J	ND(0.50)	ND(0.50)	ND(0.50)	ND(0.50)	ND(0.50)	ND(0.50)	ND(5.0)
M35P243LNA	14320 Jarrettsville Pike	3/4/2008		0.13 J	ND(0.50)	0.13 J	ND(0.50)	ND(0.50)	ND(0.50)	ND(0.50)	ND(0.50)	ND(0.50)	ND(5.0)
M35P243LNA	14320 Jarrettsville Pike	4/8/2008		0.085 J	ND(0.50)	0.12 J	ND(0.50)	ND(0.50)	ND(0.50)	ND(0.50)	ND(0.50)	ND(0.50)	ND(5.0)
M35P243LNA	14320 Jarrettsville Pike	5/6/2008		0.083 J	ND(0.50)	0.081 J	ND(0.50)	ND(0.50)	ND(0.50)	ND(0.50)	ND(0.50)	ND(0.50)	ND(5.0)
M35P243LNA	14320 Jarrettsville Pike	6/3/2008		ND(0.50)	ND(0.50)	ND(0.50)	ND(0.50)	ND(0.50)	ND(0.50)	ND(0.50)	ND(0.50)	ND(0.50)	ND(5.0)
M35P243LNA	14320 Jarrettsville Pike	7/8/2008		0.084 J	ND(0.50)	0.14 J	ND(0.50)	ND(0.50)	ND(0.50)	ND(0.50)	ND(0.50)	ND(0.50)	ND(5.0)
M35P243LNA	14320 Jarrettsville Pike	8/5/2008		0.094 J	0.25 J	0.36 J	ND(0.50)	ND(0.50)	ND(0.50)	ND(0.50)	ND(0.50)	ND(0.50)	ND(5.0)
M35P243LNA	14320 Jarrettsville Pike	9/9/2008		0.092 J	0.19 J	0.50	ND(0.50)	ND(0.50)	ND(0.50)	ND(0.50)	ND(0.50)	ND(0.50)	ND(5.0)
M35P243LNA	14320 Jarrettsville Pike	10/7/2008		0.086 J	0.13 J	0.28 J	ND(0.50)	ND(0.50)	ND(0.50)	ND(0.50)	ND(0.50)	ND(0.50)	ND(5.0)
M35P243LNA	14320 Jarrettsville Pike	11/4/2008		0.089 J	0.45 J	0.12 J	ND(0.50)	ND(0.50)	ND(0.50)	ND(0.50)	ND(0.50)	ND(0.50)	ND(5.0)
M35P243LNA	14320 Jarrettsville Pike	12/2/2008		ND(0.50)	ND(0.50)	ND(0.50)	ND(0.50)	ND(0.50)	ND(0.50)	ND(0.50)	ND(0.50)	ND(0.50)	ND(5.0)
M35P243LNA	14320 Jarrettsville Pike	1/6/2009		0.11 J	0.29 J	0.41 J	ND(0.50)	ND(0.50)	ND(0.50)	ND(0.50)	ND(0.50)	ND(0.50)	ND(5.0)
M35P243LNA	14320 Jarrettsville Pike	2/3/2009		ND(0.50)	0.20 J	ND(0.50)	ND(0.50)	ND(0.50)	ND(0.50)	ND(0.50)	ND(0.50)	ND(0.50)	ND(5.0)
M35P243LNA	14320 Jarrettsville Pike	3/3/2009		ND(0.50)	0.27 J	ND(0.50)	ND(0.50)	ND(0.50)	ND(0.50)	ND(0.50)	ND(0.50)	ND(0.50)	ND(5.0)
M35P243LNA	14320 Jarrettsville Pike	4/7/2009		0.083 J	0.17 J	0.12 J	ND(0.50)	ND(0.50)	ND(0.50)	ND(0.50)	ND(0.50)	ND(0.50)	ND(5.0)
M35P243LNA	14320 Jarrettsville Pike	5/4/2009		ND(0.50)	0.16 J	ND(0.50)	ND(0.50)	ND(0.50)	ND(0.50)	ND(0.50)	ND(0.50)	ND(0.50)	ND(5.0)
M35P243LNA	14320 Jarrettsville Pike	6/2/2009		ND(0.50)	0.12 J	0.090 J	ND(0.50)	ND(0.50)	ND(0.50)	ND(0.50)	ND(0.50)	ND(0.50)	ND(5.0)
M35P243LNA	14320 Jarrettsville Pike	7/6/2009		ND(0.50)	0.12 J	0.49 J	ND(0.50)	ND(0.50)	ND(0.50)	ND(0.50)	ND(0.50)	ND(0.50)	ND(5.0)

**Table 2 - Historical Private Supply Well Analytical Table**

Inactive Exxon Facility #28077  
 14258 Jarrettsville Pike  
 Phoenix, Maryland

Map/Parcel/Lot	Address	Sample Date	POET Sample Point	MTBE (µg/L)	Benzene (µg/L)	Toluene (µg/L)	Ethyl-benzene (µg/L)	Total Xylenes (µg/L)	Naphthalene (µg/L)	DIPE (µg/L)	ETBE (µg/L)	TAME (µg/L)	TBA (µg/L)
M35P243LNA	14320 Jarrettsville Pike	8/4/2009		ND(0.50)	ND(0.50)	0.10 J	ND(0.50)	ND(0.50)	ND(0.50)	ND(0.50)	ND(0.50)	ND(0.50)	ND(5.0)
M35P243LNA	14320 Jarrettsville Pike	9/1/2009		0.099 J	ND(0.50)	0.38 J	ND(0.50)	ND(0.50)	ND(0.50)	ND(0.50)	ND(0.50)	ND(0.50)	ND(5.0)
M35P243LNA	14320 Jarrettsville Pike	10/6/2009		ND(0.50)	0.12 J	0.071 J	ND(0.50)	ND(0.50)	ND(0.50)	ND(0.50)	ND(0.50)	ND(0.50)	ND(5.0)
M35P243LNA	14320 Jarrettsville Pike	11/3/2009		0.092 J	ND(0.50)	0.75	ND(0.50)	ND(0.50)	ND(0.50)	ND(0.50)	ND(0.50)	ND(0.50)	ND(5.0)
M35P243LNA	14320 Jarrettsville Pike	12/22/2009		0.10 J	ND(0.50)	ND(0.50)	ND(0.50)	ND(0.50)	ND(0.50)	ND(0.50)	ND(0.50)	ND(0.50)	ND(5.0)
M35P243LNA	14320 Jarrettsville Pike	1/5/2010		ND(0.50)	0.17 J	0.056 J	ND(0.50)	ND(0.50)	ND(0.50)	ND(0.50)	ND(0.50)	ND(0.50)	ND(5.0)
M35P243LNA	14320 Jarrettsville Pike	2/2/2010		0.087 J	0.14 J	0.052 J	ND(0.50)	ND(0.50)	ND(0.50)	ND(0.50)	ND(0.50)	ND(0.50)	ND(5.0)
M35P243LNA	14320 Jarrettsville Pike	3/2/2010		0.098 J	ND(0.50)	0.23 J	ND(0.50)	ND(0.50)	ND(0.50)	ND(0.50)	ND(0.50)	ND(0.50)	ND(5.0)
M35P243LNA	14320 Jarrettsville Pike	4/6/2010		0.093 J	ND(0.50)	0.20 J	ND(0.50)	ND(0.50)	ND(0.50)	ND(0.50)	ND(0.50)	ND(0.50)	ND(5.0)
M35P243LNA	14320 Jarrettsville Pike	5/4/2010		0.099 J	0.16 J	1.2	ND(0.50)	ND(0.50)	ND(0.50)	ND(0.50)	ND(0.50)	ND(0.50)	ND(5.0)
M35P243LNA	14320 Jarrettsville Pike	6/8/2010		ND(0.50)	0.15 J	ND(0.50)	ND(0.50)	ND(0.50)	ND(0.50)	ND(0.50)	ND(0.50)	ND(0.50)	ND(5.0)
M35P243LNA	14320 Jarrettsville Pike	7/13/2010		ND(0.50)	0.13 J	0.35 J	ND(0.50)	ND(0.50)	ND(0.50)	ND(0.50)	ND(0.50)	ND(0.50)	ND(5.0)
M35P243LNA	14320 Jarrettsville Pike	8/3/2010		ND(0.50)	0.11 J	0.33 J	ND(0.50)	ND(0.50)	ND(0.50)	ND(0.50)	ND(0.50)	ND(0.50)	ND(5.0)
M35P243LNA	14320 Jarrettsville Pike	9/14/2010		ND(0.50)	0.089 J	0.48 J	ND(0.50)	ND(0.50)	0.062 J	ND(0.50)	ND(0.50)	ND(0.50)	ND(5.0)
M35P243LNA	14320 Jarrettsville Pike	10/4/2010		ND(0.50)	0.073 J	0.25 J	ND(0.50)	ND(0.50)	ND(0.50)	ND(0.50)	ND(0.50)	ND(0.50)	ND(5.0)
M35P243LNA	14320 Jarrettsville Pike	11/1/2010		ND(0.50)	0.13 J	ND(0.50)	ND(0.50)	ND(0.50)	ND(0.50)	ND(0.50)	ND(0.50)	ND(0.50)	ND(5.0)
M35P243LNA	14320 Jarrettsville Pike	12/6/2010		ND(0.50)	0.075 J	ND(0.50)	ND(0.50)	ND(0.50)	ND(0.50)	ND(0.50)	ND(0.50)	ND(0.50)	ND(5.0)
M35P243LNA	14320 Jarrettsville Pike	1/4/2011		ND(0.50)	ND(0.50)	0.21 J	ND(0.50)	ND(0.50)	ND(0.50)	ND(0.50)	ND(0.50)	ND(0.50)	ND(5.0)
M35P243LNA	14320 Jarrettsville Pike	2/8/2011		ND(0.50)	0.089 J	0.30 J	ND(0.50)	ND(0.50)	ND(0.50)	ND(0.50)	ND(0.50)	ND(0.50)	ND(5.0)
M35P243LNA	14320 Jarrettsville Pike	3/7/2011		ND(0.50)	0.062 J	ND(0.50)	ND(0.50)	ND(0.50)	ND(0.50)	ND(0.50)	ND(0.50)	ND(0.50)	ND(5.0)
M35P243LNA	14320 Jarrettsville Pike	4/4/2011		ND(0.50)	ND(0.50)	1.3	ND(0.50)	ND(0.50)	ND(0.50)	ND(0.50)	ND(0.50)	ND(0.50)	ND(5.0)
M35P243LNA	14320 Jarrettsville Pike	5/2/2011		ND(0.50)	ND(0.50)	0.92	ND(0.50)	ND(0.50)	ND(0.50)	ND(0.50)	ND(0.50)	ND(0.50)	ND(5.0)
M35P243LNA	14320 Jarrettsville Pike	6/6/2011		ND(0.50)	0.057 J	ND(0.50)	ND(0.50)	ND(0.50)	ND(0.50)	ND(0.50)	ND(0.50)	ND(0.50)	ND(5.0)
M35P243LNA	14320 Jarrettsville Pike	7/11/2011		ND(0.50)	0.065 J	0.16 J	ND(0.50)	ND(0.50)	ND(0.50)	ND(0.50)	ND(0.50)	ND(0.50)	ND(5.0)
M35P243LNA	14320 Jarrettsville Pike	8/1/2011		ND(0.50)	0.079 J	ND(0.50)	ND(0.50)	ND(0.50)	ND(0.50)	ND(0.50)	ND(0.50)	ND(0.50)	ND(5.0)
M35P243LNA	14320 Jarrettsville Pike	9/12/2011		ND(0.50)	0.057 J	0.11 J	ND(0.50)	ND(0.50)	ND(0.50)	ND(0.50)	ND(0.50)	ND(0.50)	ND(5.0)
M35P243LNA	14320 Jarrettsville Pike	10/3/2011		ND(0.50)	0.067 J	ND(0.50)	ND(0.50)	ND(0.50)	ND(0.50)	ND(0.50)	ND(0.50)	ND(0.50)	ND(5.0)
M35P243LNA	14320 Jarrettsville Pike	11/7/2011		ND(0.50)	0.064 J	1.3	ND(0.50)	ND(0.50)	ND(0.50)	ND(0.50)	ND(0.50)	ND(0.50)	ND(5.0)
M35P243LNA	14320 Jarrettsville Pike	12/5/2011		ND(0.50)	0.070 J	0.29 J	ND(0.50)	ND(0.50)	ND(0.50)	ND(0.50)	ND(0.50)	ND(0.50)	ND(5.0)
M35P243LNA	14320 Jarrettsville Pike	1/9/2012		ND(0.50)	0.12 J	ND(0.50)	ND(0.50)	ND(0.50)	ND(0.50)	ND(0.50)	ND(0.50)	ND(0.50)	ND(5.0)

**Table 2 - Historical Private Supply Well Analytical Table**

Inactive Exxon Facility #28077  
 14258 Jarrettsville Pike  
 Phoenix, Maryland

Map/Parcel/Lot	Address	Sample Date	POET Sample Point	MTBE (µg/L)	Benzene (µg/L)	Toluene (µg/L)	Ethyl-benzene (µg/L)	Total Xylenes (µg/L)	Naphthalene (µg/L)	DIPE (µg/L)	ETBE (µg/L)	TAME (µg/L)	TBA (µg/L)
M35P243LNA	14320 Jarrettsville Pike	2/6/2012		ND(0.50)	0.062 J	0.43 J	ND(0.50)	ND(0.50)	ND(0.50)	ND(0.50)	ND(0.50)	ND(0.50)	ND(5.0)
M35P243LNA	14320 Jarrettsville Pike	3/5/2012		ND(0.50)	0.10 J	ND(0.50)	ND(0.50)	ND(0.50)	ND(0.50)	ND(0.50)	ND(0.50)	ND(0.50)	ND(5.0)
M35P243LNA	14320 Jarrettsville Pike	4/2/2012		ND(0.50)	0.089 J	0.10 J	ND(0.50)	ND(0.50)	ND(0.50)	ND(0.50)	ND(0.50)	ND(0.50)	ND(5.0)
M35P243LNA	14320 Jarrettsville Pike	5/7/2012		ND(0.50)	0.094 J	ND(0.50)	ND(0.50)	ND(0.50)	ND(0.50)	ND(0.50)	ND(0.50)	ND(0.50)	ND(5.0)
M35P243LNA	14320 Jarrettsville Pike	6/4/2012		ND(0.50)	0.078 J	0.11 J	ND(0.50)	ND(0.50)	ND(0.50)	ND(0.50)	ND(0.50)	ND(0.50)	ND(5.0)
M35P243LNA	14320 Jarrettsville Pike	7/2/2012		ND(0.50)	0.089 J	0.14 J	ND(0.50)	ND(0.50)	ND(0.50)	ND(0.50)	ND(0.50)	ND(0.50)	ND(5.0)
M35P243LNA	14320 Jarrettsville Pike	8/6/2012		ND(0.50)	0.081 J	0.25 J	ND(0.50)	ND(0.50)	ND(0.50)	ND(0.50)	ND(0.50)	ND(0.50)	ND(5.0)
M35P243LNA	14320 Jarrettsville Pike	9/10/2012		ND(0.50)	0.073 J	ND(0.50)	ND(0.50)	ND(0.50)	ND(0.50)	ND(0.50)	ND(0.50)	ND(0.50)	ND(5.0)
M35P243LNA	14320 Jarrettsville Pike	10/1/2012		ND(0.50)	0.066 J	0.12 J	ND(0.50)	ND(0.50)	ND(0.50)	ND(0.50)	ND(0.50)	ND(0.50)	ND(5.0)
M35P243LNA	14320 Jarrettsville Pike	11/5/2012		ND(0.50)	0.055 J	0.76	ND(0.50)	ND(0.50)	ND(0.50)	ND(0.50)	ND(0.50)	ND(0.50)	ND(5.0)
M35P243LNA	14320 Jarrettsville Pike	12/3/2012		ND(0.50)	0.060 J	0.86	ND(0.50)	ND(0.50)	ND(0.50)	ND(0.50)	ND(0.50)	ND(0.50)	ND(5.0)
M35P243LNA	14320 Jarrettsville Pike	1/7/2013		ND(0.50)	ND(0.50)	ND(0.50)	ND(0.50)	ND(0.50)	ND(0.50)	ND(0.50)	ND(0.50)	ND(0.50)	ND(5.0)
M35P243LNA	14320 Jarrettsville Pike	2/4/2013		ND(0.50)	ND(0.50)	ND(0.50)	ND(0.50)	ND(0.50)	ND(0.50)	ND(0.50)	ND(0.50)	ND(0.50)	ND(5.0)
M35P243LNA	14320 Jarrettsville Pike	3/4/2013		ND(0.50)	0.061 J	ND(0.50)	ND(0.50)	ND(0.50)	ND(0.50)	ND(0.50)	ND(0.50)	ND(0.50)	ND(5.0)
M35P243LNA	14320 Jarrettsville Pike	4/1/2013		ND(0.50)	0.11 J	0.083 J	ND(0.50)	ND(0.50)	ND(0.50)	ND(0.50)	ND(0.50)	ND(0.50)	ND(5.0)
M35P243LNA	14320 Jarrettsville Pike	5/6/2013		ND(0.50)	ND(0.50)	ND(0.50)	ND(0.50)	ND(0.50)	ND(0.50)	ND(0.50)	ND(0.50)	ND(0.50)	ND(5.0)
M35P243LNA	14320 Jarrettsville Pike	6/3/2013		ND(0.50)	0.057 J	0.12 J	ND(0.50)	ND(0.50)	ND(0.50)	ND(0.50)	ND(0.50)	ND(0.50)	ND(5.0)
M35P243LNA	14320 Jarrettsville Pike	7/1/2013		ND(0.50)	0.10 J	0.18 J	ND(0.50)	ND(0.50)	ND(0.50)	ND(0.50)	ND(0.50)	ND(0.50)	ND(5.0)
M35P243LNA	14320 Jarrettsville Pike	8/5/2013		ND(0.50)	ND(0.50)	0.17 J	ND(0.50)	ND(0.50)	ND(0.50)	ND(0.50)	ND(0.50)	ND(0.50)	ND(5.0)
M35P243LNA	14320 Jarrettsville Pike	9/9/2013		ND(0.50)	ND(0.50)	0.18 J	ND(0.50)	ND(0.50)	ND(0.50)	ND(0.50)	ND(0.50)	ND(0.50)	ND(5.0)
M35P243LNA	14320 Jarrettsville Pike	10/7/2013		ND(0.50)	ND(0.50)	0.17 J	ND(0.50)	ND(0.50)	ND(0.50)	ND(0.50)	ND(0.50)	ND(0.50)	ND(5.0)
M35P243LNA	14320 Jarrettsville Pike	11/4/2013		ND(0.50)	ND(0.50)	0.15 J	ND(0.50)	ND(0.50)	ND(0.50)	ND(0.50)	ND(0.50)	ND(0.50)	ND(5.0)
M35P243LNA	14320 Jarrettsville Pike	12/2/2013		ND(0.50)	ND(0.50)	0.16 J	ND(0.50)	ND(0.50)	ND(0.50)	ND(0.50)	ND(0.50)	ND(0.50)	ND(5.0)
M35P243LNA	14320 Jarrettsville Pike	1/6/2014		ND(0.50)	ND(0.50)	0.12 J	ND(0.50)	ND(0.50)	ND(0.50)	ND(0.50)	ND(0.50)	ND(0.50)	ND(5.0)
M35P243LNA	14320 Jarrettsville Pike	2/3/2014		ND(0.50)	ND(0.50)	0.21 J	ND(0.50)	ND(0.50)	ND(0.50)	ND(0.50)	ND(0.50)	ND(0.50)	ND(5.0)
M35P243LNA	14320 Jarrettsville Pike	3/4/2014		ND(0.50)	ND(0.50)	ND(0.50)	ND(0.50)	ND(0.50)	ND(0.50)	ND(0.50)	ND(0.50)	ND(0.50)	ND(5.0)
M35P243LNA	14320 Jarrettsville Pike	4/7/2014		ND(0.50)	0.10 J	0.097 J	ND(0.50)	ND(0.50)	ND(0.50)	ND(0.50)	ND(0.50)	ND(0.50)	ND(5.0)
M35P243LNA	14320 Jarrettsville Pike	5/5/2014		ND(0.50)	0.051 J	ND(0.50)	ND(0.50)	ND(0.50)	ND(0.50)	ND(0.50)	ND(0.50)	ND(0.50)	ND(5.0)
M35P243LNA	14320 Jarrettsville Pike	6/2/2014		ND(0.50)	0.047 J	ND(0.50)	ND(0.50)	ND(0.50)	ND(0.50)	ND(0.50)	ND(0.50)	ND(0.50)	ND(5.0)
M35P243LNA	14320 Jarrettsville Pike	7/7/2014		ND(0.50)	ND(0.50)	ND(0.50)	ND(0.50)	ND(0.50)	ND(0.50)	ND(0.50)	ND(0.50)	ND(0.50)	ND(5.0)

**Table 2 - Historical Private Supply Well Analytical Table**

Inactive Exxon Facility #28077  
 14258 Jarrettsville Pike  
 Phoenix, Maryland

Map/Parcel/Lot	Address	Sample Date	POET Sample Point	MTBE (µg/L)	Benzene (µg/L)	Toluene (µg/L)	Ethyl-benzene (µg/L)	Total Xylenes (µg/L)	Naphthalene (µg/L)	DIPE (µg/L)	ETBE (µg/L)	TAME (µg/L)	TBA (µg/L)
M35P243LNA	14320 Jarrettsville Pike	8/4/2014		ND(0.50)	0.15 J	0.70	ND(0.50)	ND(0.50)	ND(0.50)	ND(0.50)	ND(0.50)	ND(0.50)	ND(5.0)
M35P243LNA	14320 Jarrettsville Pike	9/8/2014		ND(0.50)	0.13 J	0.15 J	ND(0.50)	ND(0.50)	ND(0.50)	ND(0.50)	ND(0.50)	ND(0.50)	ND(5.0)
M35P243LNA	14320 Jarrettsville Pike	10/6/2014		ND(0.50)	ND(0.50)	0.16 J	ND(0.50)	ND(0.50)	ND(0.50)	ND(0.50)	ND(0.50)	ND(0.50)	0.85 J
M35P243LNA	14320 Jarrettsville Pike	11/3/2014		ND(0.50)	ND(0.50)	0.24 J	ND(0.50)	ND(0.50)	ND(0.50)	ND(0.50)	ND(0.50)	ND(0.50)	ND(5.0)
M35P243LNA	14320 Jarrettsville Pike	12/1/2014		ND(0.50)	0.15 J	0.34 J	ND(0.50)	ND(0.50)	ND(0.50)	ND(0.50)	ND(0.50)	ND(0.50)	ND(5.0)
M35P243LNA	14320 Jarrettsville Pike	1/5/2015		ND(0.5)	ND(0.5)	0.1 J	ND(0.5)	ND(0.5)	ND(0.5)	ND(0.5)	ND(0.5)	ND(0.5)	ND(25)
M35P243LNA	14320 Jarrettsville Pike	2/2/2015		ND(0.5)	ND(0.5)	0.2 J	ND(0.5)	ND(0.5)	ND(0.5)	ND(0.5)	ND(0.5)	ND(0.5)	ND(25)
M35P243LNA	14320 Jarrettsville Pike	3/2/2015		ND(0.5)	ND(0.5)	ND(0.5)	ND(0.5)	ND(0.5)	ND(0.5)	ND(0.5)	ND(0.5)	ND(0.5)	ND(25)
M35P243LNA	14320 Jarrettsville Pike	4/6/2015		ND(0.5)	ND(0.5)	ND(0.5)	ND(0.5)	ND(0.5)	ND(0.5)	ND(0.5)	ND(0.5)	ND(0.5)	ND(25)
M35P243LNA	14320 Jarrettsville Pike	5/4/2015		ND(0.5)	ND(0.5)	0.2 J	ND(0.5)	ND(0.5)	ND(0.5)	ND(0.5)	ND(0.5)	ND(0.5)	ND(25)
M35P243LNA	14320 Jarrettsville Pike	6/1/2015		ND(0.5)	ND(0.5)	0.3 J	ND(0.5)	ND(0.5)	ND(0.5)	ND(0.5)	ND(0.5)	ND(0.5)	ND(25)
M35P243LNA	14320 Jarrettsville Pike	7/6/2015		ND(0.5)	ND(0.5)	0.1 J	ND(0.5)	ND(0.5)	ND(0.5)	ND(0.5)	ND(0.5)	ND(0.5)	ND(25)
M35P243LNA	14320 Jarrettsville Pike	8/3/2015		ND(0.5)	ND(0.5)	0.2 J	ND(0.5)	ND(0.5)	ND(0.5)	ND(0.5)	ND(0.5)	ND(0.5)	ND(25)
M35P243LNA	14320 Jarrettsville Pike	9/14/2015		ND(0.5)	ND(0.5)	ND(0.5)	ND(0.5)	ND(0.5)	ND(0.5)	ND(0.5)	ND(0.5)	ND(0.5)	ND(25)
M35P243LNA	14320 Jarrettsville Pike	10/5/2015		ND(0.5)	ND(0.5)	0.4 J	ND(0.5)	ND(0.5)	ND(0.5)	ND(0.5)	ND(0.5)	ND(0.5)	ND(25)
M35P243LNA	14320 Jarrettsville Pike	11/2/2015		ND(0.5)	ND(0.5)	0.2 J	ND(0.5)	ND(0.5)	ND(0.5)	ND(0.5)	ND(0.5)	ND(0.5)	ND(25)
M35P243LNA	14320 Jarrettsville Pike	12/7/2015		ND(0.5)	ND(0.5)	0.7	ND(0.5)	ND(0.5)	ND(0.5)	ND(0.5)	ND(0.5)	ND(0.5)	ND(25)
M35P243LNA	14320 Jarrettsville Pike	1/4/2016		ND(0.5)	ND(0.5)	ND(0.5)	ND(0.5)	ND(0.5)	ND(0.5)	ND(0.5)	ND(0.5)	ND(0.5)	ND(25)
M35P243LNA	14320 Jarrettsville Pike	2/1/2016		ND(0.5)	ND(0.5)	0.1 J	ND(0.5)	ND(0.5)	ND(0.5)	ND(0.5)	ND(0.5)	ND(0.5)	ND(25)
M35P243LNA	14320 Jarrettsville Pike	3/7/2016		ND(0.5)	ND(0.5)	ND(0.5)	ND(0.5)	ND(0.5)	ND(0.5)	ND(0.5)	ND(0.5)	ND(0.5)	ND(25)
M35P243LNA	14320 Jarrettsville Pike	4/4/2016		ND(0.5)	ND(0.5)	0.1 J	ND(0.5)	ND(0.5)	ND(0.5)	ND(0.5)	ND(0.5)	ND(0.5)	ND(25)
M35P243LNA	14320 Jarrettsville Pike	5/2/2016		ND(0.5)	ND(0.5)	ND(0.5)	ND(0.5)	ND(0.5)	ND(0.5)	ND(0.5)	ND(0.5)	ND(0.5)	ND(25)
M35P243LNA	14320 Jarrettsville Pike	6/6/2016		ND(0.5)	ND(0.5)	ND(0.5)	ND(0.5)	ND(0.5)	ND(0.5)	ND(0.5)	ND(0.5)	ND(0.5)	ND(25)
M35P243LNA	14320 Jarrettsville Pike	7/11/2016		ND(0.5)	ND(0.5)	0.2 J	ND(0.5)	ND(0.5)	0.2 J	ND(0.5)	ND(0.5)	ND(0.5)	ND(25)
M35P243LNA	14320 Jarrettsville Pike	8/1/2016		ND(0.5)	ND(0.5)	0.1 J	ND(0.5)	ND(0.5)	ND(0.5)	ND(0.5)	ND(0.5)	ND(0.5)	ND(25)
M35P243LNA	14320 Jarrettsville Pike	9/12/2016		ND(0.5)	ND(0.5)	0.2 J	ND(0.5)	ND(0.5)	ND(0.5)	ND(0.5)	ND(0.5)	ND(0.5)	ND(25)
M35P243LNA	14320 Jarrettsville Pike	10/3/2016		ND(0.5)	0.1 J	ND(0.5)	ND(0.5)	ND(0.5)	ND(0.5)	ND(0.5)	ND(0.5)	ND(0.5)	8.3 J
M35P243LNA	14320 Jarrettsville Pike	11/7/2016		ND(0.5)	ND(0.5)	0.2 J	ND(0.5)	ND(0.5)	ND(0.5)	ND(0.5)	ND(0.5)	ND(0.5)	ND(25)
M35P243LNA	14320 Jarrettsville Pike	12/5/2016		ND(0.5)	ND(0.5)	ND(0.5)	ND(0.5)	ND(0.5)	ND(0.5)	ND(0.5)	ND(0.5)	ND(0.5)	ND(25)
M35P243LNA	14320 Jarrettsville Pike	1/9/2017		ND(0.5)	ND(0.5)	0.1 J	ND(0.5)	ND(0.5)	ND(0.5)	ND(0.5)	ND(0.5)	ND(0.5)	ND(25)

**Table 2 - Historical Private Supply Well Analytical Table**

Inactive Exxon Facility #28077  
 14258 Jarrettsville Pike  
 Phoenix, Maryland

Map/Parcel/Lot	Address	Sample Date	POET Sample Point	MTBE (µg/L)	Benzene (µg/L)	Toluene (µg/L)	Ethyl-benzene (µg/L)	Total Xylenes (µg/L)	Naphthalene (µg/L)	DIPE (µg/L)	ETBE (µg/L)	TAME (µg/L)	TBA (µg/L)
M35P243LNA	14320 Jarrettsville Pike	2/6/2017		ND(0.5)	ND(0.5)	0.1 J	ND(0.5)	ND(0.5)	ND(0.5)	ND(0.5)	ND(0.5)	ND(0.5)	ND(25)
M35P243LNA	14320 Jarrettsville Pike	3/6/2017		ND(0.5)	ND(0.5)	ND(0.5)	ND(0.5)	ND(0.5)	ND(0.5)	ND(0.5)	ND(0.5)	ND(0.5)	ND(25)
M35P243LNA	14320 Jarrettsville Pike	4/3/2017		ND(0.5)	ND(0.5)	ND(0.5)	ND(0.5)	ND(0.5)	ND(0.5)	ND(0.5)	ND(0.5)	ND(0.5)	ND(25)
M35P243LNA	14320 Jarrettsville Pike	5/1/2017		ND(0.5)	ND(0.5)	ND(0.5)	ND(0.5)	ND(0.5)	ND(0.5)	ND(0.5)	ND(0.5)	ND(0.5)	ND(25)
M35P243LNA	14320 Jarrettsville Pike	6/5/2017		ND(0.5)	ND(0.5)	0.2 J	ND(0.5)	ND(0.5)	ND(0.5)	ND(0.5)	ND(0.5)	ND(0.5)	ND(25)
M35P243LNA	14320 Jarrettsville Pike	7/10/2017		ND(0.5)	ND(0.5)	ND(0.5)	ND(0.5)	ND(0.5)	ND(0.5)	ND(0.5)	ND(0.5)	ND(0.5)	ND(25)
M35P243LNA	14320 Jarrettsville Pike	8/7/2017		ND(0.5)	ND(0.5)	ND(0.5)	ND(0.5)	ND(0.5)	ND(0.5)	ND(0.5)	ND(0.5)	ND(0.5)	ND(25)
M35P243LNA	14320 Jarrettsville Pike	9/11/2017		ND(0.5)	ND(0.5)	ND(0.5)	ND(0.5)	ND(0.5)	ND(0.5)	ND(0.5)	ND(0.5)	ND(0.5)	ND(25)
M35P243LNA	14320 Jarrettsville Pike	10/2/2017		ND(0.5)	ND(0.5)	ND(0.5)	ND(0.5)	ND(0.5)	ND(0.5)	ND(0.5)	ND(0.5)	ND(0.5)	ND(25)
M35P243LNA	14320 Jarrettsville Pike	11/6/2017		ND(0.5)	ND(0.5)	0.2 J	ND(0.5)	ND(0.5)	ND(0.5)	ND(0.5)	ND(0.5)	ND(0.5)	ND(25)
M35P243LNA	14320 Jarrettsville Pike	12/4/2017		ND(0.5)	ND(0.5)	ND(0.5)	ND(0.5)	ND(0.5)	ND(0.5)	ND(0.5)	ND(0.5)	ND(0.5)	ND(25)
M35P243LNA	14320 Jarrettsville Pike	1/8/2018		ND(0.5)	ND(0.5)	ND(0.5)	ND(0.5)	ND(0.5)	ND(0.5)	ND(0.5)	ND(0.5)	ND(0.5)	ND(25)
M35P243LNA	14320 Jarrettsville Pike	2/5/2018		ND(0.20)	ND(0.10)	ND(0.10)	ND(0.30)	ND(0.10)	ND(0.30)	ND(0.10)	ND(0.060)	ND(0.10)	ND(0.50)
M35P243LNA	14320 Jarrettsville Pike	3/5/2018		ND(0.5)	ND(0.5)	ND(0.5)	ND(0.5)	ND(0.5)	ND(0.5)	ND(0.5)	ND(0.5)	ND(0.5)	ND(25)
M35P243LNA	14320 Jarrettsville Pike	4/2/2018		ND(0.5)	ND(0.5)	0.1 J	ND(0.5)	ND(0.5)	ND(0.5)	ND(0.5)	ND(0.5)	ND(0.5)	ND(25)
M35P243LNA	14320 Jarrettsville Pike	5/7/2018		ND(0.5)	ND(0.5)	0.1 J	ND(0.5)	ND(0.5)	ND(0.5)	ND(0.5)	ND(0.5)	ND(0.5)	ND(25)
M35P243LNA	14320 Jarrettsville Pike	6/4/2018		ND(0.5)	ND(0.5)	ND(0.5)	ND(0.5)	ND(0.5)	ND(0.5)	ND(0.5)	ND(0.5)	ND(0.5)	ND(25)
M35P243LNA	14320 Jarrettsville Pike	7/2/2018		ND(0.5)	ND(0.5)	0.2 J	ND(0.5)	ND(0.5)	ND(0.5)	ND(0.5)	ND(0.5)	ND(0.5)	ND(25)
M35P243LNA	14320 Jarrettsville Pike	1/15/2019		ND(0.5)	0.1 J	0.2 J	ND(0.5)	ND(0.5)	ND(0.5)	ND(0.5)	ND(0.5)	ND(0.5)	ND(25)
M35P243LNA	14320 Jarrettsville Pike	7/10/2019		ND(0.5)	ND(0.5)	ND(0.5)	ND(0.5)	ND(0.5)	ND(0.5)	ND(0.5)	ND(0.5)	ND(0.5)	ND(25)
M35P243LNA	14320 Jarrettsville Pike	1/15/2020		ND(0.5)	ND(0.5)	ND(0.5)	ND(0.5)	ND(1.0)	ND(0.5)	ND(0.5)	ND(0.5)	ND(0.5)	ND(25)
M35P243LNA	14320 Jarrettsville Pike	9/15/2020		ND(0.50)	ND(0.50)	ND(0.50)	ND(0.50)	ND(1.0)	ND(0.50)	ND(0.50)	ND(0.50)	ND(0.50)	ND(25)
M35P174LNA	14330 Jarrettsville Pike	2/25/2006		0.20 J	ND(0.50)	ND(0.50)	ND(0.50)	ND(0.50)	ND(0.50)	ND(0.50)	ND(0.50)	ND(0.50)	ND(5.0)
M35P174LNA	14330 Jarrettsville Pike	3/14/2006		0.25 J	ND(0.50)	ND(0.50)	ND(0.50)	ND(0.50)	ND(0.50)	ND(0.50)	ND(0.50)	ND(0.50)	ND(5.0)
M35P174LNA	14330 Jarrettsville Pike	4/11/2006		0.24 J	ND(0.50)	ND(0.50)	ND(0.50)	ND(0.50)	ND(0.50)	ND(0.50)	ND(0.50)	ND(0.50)	ND(5.0)
M35P174LNA	14330 Jarrettsville Pike	4/18/2006		ND(0.50)	ND(0.50)	ND(0.50)	ND(0.50)	ND(0.50)	ND(0.50)	ND(0.50)	ND(0.50)	ND(0.50)	ND(5.0)
M35P174LNA	14330 Jarrettsville Pike	4/25/2006		0.20 J	ND(0.50)	ND(0.50)	ND(0.50)	ND(0.50)	ND(0.50)	ND(0.50)	ND(0.50)	ND(0.50)	ND(5.0)
M35P174LNA	14330 Jarrettsville Pike	5/2/2006		0.21 J	ND(0.50)	ND(0.50)	ND(0.50)	ND(0.50)	ND(0.50)	ND(0.50)	ND(0.50)	ND(0.50)	ND(5.0)
M35P174LNA	14330 Jarrettsville Pike	5/9/2006		ND(0.50)	ND(0.50)	ND(0.50)	ND(0.50)	ND(0.50)	ND(0.50)	ND(0.50)	ND(0.50)	ND(0.50)	ND(5.0)
M35P174LNA	14330 Jarrettsville Pike	5/16/2006		ND(0.50)	ND(0.50)	ND(0.50)	ND(0.50)	ND(0.50)	ND(0.50)	ND(0.50)	ND(0.50)	ND(0.50)	ND(5.0)

**Table 2 - Historical Private Supply Well Analytical Table**

Inactive Exxon Facility #28077  
 14258 Jarrettsville Pike  
 Phoenix, Maryland

Map/Parcel/Lot	Address	Sample Date	POET Sample Point	MTBE (µg/L)	Benzene (µg/L)	Toluene (µg/L)	Ethyl-benzene (µg/L)	Total Xylenes (µg/L)	Naphthalene (µg/L)	DIPE (µg/L)	ETBE (µg/L)	TAME (µg/L)	TBA (µg/L)
M35P174LNA	14330 Jarrettsville Pike	5/23/2006		ND(0.50)	ND(0.50)	ND(0.50)	ND(0.50)	ND(0.50)	ND(0.50)	ND(0.50)	ND(0.50)	ND(0.50)	ND(5.0)
M35P174LNA	14330 Jarrettsville Pike	5/30/2006		0.17 J	ND(0.50)	ND(0.50)	ND(0.50)	ND(0.50)	ND(0.50)	ND(0.50)	ND(0.50)	ND(0.50)	ND(5.0)
M35P174LNA	14330 Jarrettsville Pike	6/6/2006		ND(0.50)	ND(0.50)	ND(0.50)	ND(0.50)	ND(0.50)	ND(0.50)	ND(0.50)	ND(0.50)	ND(0.50)	ND(5.0)
M35P174LNA	14330 Jarrettsville Pike	6/13/2006		ND(0.50)	ND(0.50)	ND(0.50)	ND(0.50)	ND(0.50)	ND(0.50)	ND(0.50)	ND(0.50)	ND(0.50)	ND(5.0)
M35P174LNA	14330 Jarrettsville Pike	6/20/2006		ND(0.50)	ND(0.50)	ND(0.50)	ND(0.50)	ND(0.50)	ND(0.50)	ND(0.50)	ND(0.50)	ND(0.50)	ND(5.0)
M35P174LNA	14330 Jarrettsville Pike	6/27/2006		ND(0.50)	ND(0.50)	ND(0.50)	ND(0.50)	ND(0.50)	ND(0.50)	ND(0.50)	ND(0.50)	ND(0.50)	ND(5.0)
M35P174LNA	14330 Jarrettsville Pike	7/6/2006		ND(0.50)	ND(0.50)	ND(0.50)	ND(0.50)	ND(0.50)	ND(0.50)	ND(0.50)	ND(0.50)	ND(0.50)	ND(5.0)
M35P174LNA	14330 Jarrettsville Pike	7/11/2006		ND(0.50)	ND(0.50)	ND(0.50)	ND(0.50)	ND(0.50)	ND(0.50)	ND(0.50)	ND(0.50)	ND(0.50)	ND(5.0)
M35P174LNA	14330 Jarrettsville Pike	7/18/2006		ND(0.50)	ND(0.50)	ND(0.50)	ND(0.50)	ND(0.50)	ND(0.50)	ND(0.50)	ND(0.50)	ND(0.50)	ND(5.0)
M35P174LNA	14330 Jarrettsville Pike	7/25/2006		ND(0.50)	ND(0.50)	ND(0.50)	ND(0.50)	ND(0.50)	ND(0.50)	ND(0.50)	ND(0.50)	ND(0.50)	ND(5.0)
M35P174LNA	14330 Jarrettsville Pike	8/1/2006		ND(0.50)	ND(0.50)	ND(0.50)	ND(0.50)	ND(0.50)	ND(0.50)	ND(0.50)	ND(0.50)	ND(0.50)	ND(5.0)
M35P174LNA	14330 Jarrettsville Pike	8/8/2006		ND(0.50)	ND(0.50)	ND(0.50)	ND(0.50)	ND(0.50)	ND(0.50)	ND(0.50)	ND(0.50)	ND(0.50)	ND(5.0)
M35P174LNA	14330 Jarrettsville Pike	8/15/2006		ND(0.50)	ND(0.50)	ND(0.50)	ND(0.50)	ND(0.50)	ND(0.50)	ND(0.50)	ND(0.50)	ND(0.50)	ND(5.0)
M35P174LNA	14330 Jarrettsville Pike	8/22/2006		ND(0.50)	ND(0.50)	ND(0.50)	ND(0.50)	ND(0.50)	ND(0.50)	ND(0.50)	ND(0.50)	ND(0.50)	ND(5.0)
M35P174LNA	14330 Jarrettsville Pike	8/29/2006		ND(0.50)	ND(0.50)	ND(0.50)	ND(0.50)	ND(0.50)	ND(0.50)	ND(0.50)	ND(0.50)	ND(0.50)	ND(5.0)
M35P174LNA	14330 Jarrettsville Pike	9/5/2006		ND(0.50)	ND(0.50)	ND(0.50)	ND(0.50)	ND(0.50)	ND(0.50)	ND(0.50)	ND(0.50)	ND(0.50)	ND(5.0)
M35P174LNA	14330 Jarrettsville Pike	9/12/2006		ND(0.50)	ND(0.50)	ND(0.50)	ND(0.50)	ND(0.50)	ND(0.50)	ND(0.50)	ND(0.50)	ND(0.50)	ND(5.0)
M35P174LNA	14330 Jarrettsville Pike	9/19/2006		ND(0.50)	ND(0.50)	ND(0.50)	ND(0.50)	ND(0.50)	ND(0.50)	ND(0.50)	ND(0.50)	ND(0.50)	ND(5.0)
M35P174LNA	14330 Jarrettsville Pike	9/26/2006		ND(0.50)	ND(0.50)	ND(0.50)	ND(0.50)	ND(0.50)	ND(0.50)	ND(0.50)	ND(0.50)	ND(0.50)	ND(5.0)
M35P174LNA	14330 Jarrettsville Pike	10/3/2006		0.18 J	ND(0.50)	ND(0.50)	ND(0.50)	ND(0.50)	ND(0.50)	ND(0.50)	ND(0.50)	ND(0.50)	ND(5.0)
M35P174LNA	14330 Jarrettsville Pike	10/10/2006		ND(0.50)	ND(0.50)	ND(0.50)	ND(0.50)	ND(0.50)	ND(0.50)	ND(0.50)	ND(0.50)	ND(0.50)	ND(5.0)
M35P174LNA	14330 Jarrettsville Pike	10/17/2006		0.17 J	ND(0.50)	ND(0.50)	ND(0.50)	ND(0.50)	ND(0.50)	ND(0.50)	ND(0.50)	ND(0.50)	ND(5.0)
M35P174LNA	14330 Jarrettsville Pike	10/24/2006		ND(0.50)	ND(0.50)	ND(0.50)	ND(0.50)	ND(0.50)	ND(0.50)	ND(0.50)	ND(0.50)	ND(0.50)	ND(5.0)
M35P174LNA	14330 Jarrettsville Pike	10/31/2006		ND(0.50)	ND(0.50)	ND(0.50)	ND(0.50)	ND(0.50)	ND(0.50)	ND(0.50)	ND(0.50)	ND(0.50)	ND(5.0)
M35P174LNA	14330 Jarrettsville Pike	11/7/2006		ND(0.50)	ND(0.50)	ND(0.50)	ND(0.50)	ND(0.50)	ND(0.50)	ND(0.50)	ND(0.50)	ND(0.50)	ND(5.0)
M35P174LNA	14330 Jarrettsville Pike	11/14/2006		ND(0.50)	ND(0.50)	ND(0.50)	ND(0.50)	ND(0.50)	ND(0.50)	ND(0.50)	ND(0.50)	ND(0.50)	ND(5.0)
M35P174LNA	14330 Jarrettsville Pike	11/20/2006		ND(0.50)	ND(0.50)	ND(0.50)	ND(0.50)	ND(0.50)	ND(0.50)	ND(0.50)	ND(0.50)	ND(0.50)	ND(5.0)
M35P174LNA	14330 Jarrettsville Pike	11/28/2006		ND(0.50)	ND(0.50)	ND(0.50)	ND(0.50)	ND(0.50)	ND(0.50)	ND(0.50)	ND(0.50)	ND(0.50)	ND(5.0)
M35P174LNA	14330 Jarrettsville Pike	12/5/2006		ND(0.50)	ND(0.50)	ND(0.50)	ND(0.50)	ND(0.50)	ND(0.50)	ND(0.50)	ND(0.50)	ND(0.50)	ND(5.0)
M35P174LNA	14330 Jarrettsville Pike	12/12/2006		0.17 J	ND(0.50)	ND(0.50)	ND(0.50)	ND(0.50)	ND(0.50)	ND(0.50)	ND(0.50)	ND(0.50)	ND(5.0)



**Table 2 - Historical Private Supply Well Analytical Table**

Inactive Exxon Facility #28077  
 14258 Jarrettsville Pike  
 Phoenix, Maryland

Map/Parcel/Lot	Address	Sample Date	POET Sample Point	MTBE (µg/L)	Benzene (µg/L)	Toluene (µg/L)	Ethyl-benzene (µg/L)	Total Xylenes (µg/L)	Naphthalene (µg/L)	DIPE (µg/L)	ETBE (µg/L)	TAME (µg/L)	TBA (µg/L)
M35P174LNA	14330 Jarrettsville Pike	12/19/2006		ND(0.50)	ND(0.50)	ND(0.50)	ND(0.50)	ND(0.50)	ND(0.50)	ND(0.50)	ND(0.50)	ND(0.50)	ND(5.0)
M35P174LNA	14330 Jarrettsville Pike	1/9/2007		ND(0.50)	ND(0.50)	ND(0.50)	ND(0.50)	ND(0.50)	ND(0.50)	ND(0.50)	ND(0.50)	ND(0.50)	ND(5.0)
M35P174LNA	14330 Jarrettsville Pike	1/23/2007		ND(0.50)	ND(0.50)	ND(0.50)	ND(0.50)	ND(0.50)	ND(0.50)	ND(0.50)	ND(0.50)	ND(0.50)	ND(5.0)
M35P174LNA	14330 Jarrettsville Pike	2/6/2007		0.17 J	ND(0.50)	ND(0.50)	ND(0.50)	ND(0.50)	ND(0.50)	ND(0.50)	ND(0.50)	ND(0.50)	ND(5.0)
M35P174LNA	14330 Jarrettsville Pike	2/20/2007		0.21 J	ND(0.50)	ND(0.50)	ND(0.50)	ND(0.50)	ND(0.50)	ND(0.50)	ND(0.50)	ND(0.50)	ND(5.0)
M35P174LNA	14330 Jarrettsville Pike	3/6/2007		ND(0.50)	ND(0.50)	ND(0.50)	ND(0.50)	ND(0.50)	ND(0.50)	ND(0.50)	ND(0.50)	ND(0.50)	ND(5.0)
M35P174LNA	14330 Jarrettsville Pike	3/20/2007		ND(0.50)	ND(0.50)	ND(0.50)	ND(0.50)	ND(0.50)	ND(0.50)	ND(0.50)	ND(0.50)	ND(0.50)	ND(5.0)
M35P174LNA	14330 Jarrettsville Pike	4/3/2007		0.17 J	ND(0.50)	ND(0.50)	ND(0.50)	ND(0.50)	ND(0.50)	ND(0.50)	ND(0.50)	ND(0.50)	ND(5.0)
M35P174LNA	14330 Jarrettsville Pike	4/17/2007		0.16 J	ND(0.50)	ND(0.50)	ND(0.50)	ND(0.50)	ND(0.50)	ND(0.50)	ND(0.50)	ND(0.50)	ND(5.0)
M35P174LNA	14330 Jarrettsville Pike	5/1/2007		0.18 J	ND(0.50)	ND(0.50)	ND(0.50)	ND(0.50)	ND(0.50)	ND(0.50)	ND(0.50)	ND(0.50)	ND(5.0)
M35P174LNA	14330 Jarrettsville Pike	5/15/2007		0.26 J	ND(0.50)	ND(0.50)	ND(0.50)	ND(0.50)	ND(0.50)	ND(0.50)	ND(0.50)	ND(0.50)	ND(5.0)
M35P174LNA	14330 Jarrettsville Pike	5/29/2007		0.20 J	ND(0.50)	ND(0.50)	ND(0.50)	ND(0.50)	ND(0.50)	ND(0.50)	ND(0.50)	ND(0.50)	ND(5.0)
M35P174LNA	14330 Jarrettsville Pike	6/12/2007		0.15 J	ND(0.50)	ND(0.50)	ND(0.50)	ND(0.50)	ND(0.50)	ND(0.50)	ND(0.50)	ND(0.50)	ND(5.0)
M35P174LNA	14330 Jarrettsville Pike	6/26/2007		0.16 J	ND(0.50)	ND(0.50)	ND(0.50)	ND(0.50)	ND(0.50)	ND(0.50)	ND(0.50)	ND(0.50)	ND(5.0)
M35P174LNA	14330 Jarrettsville Pike	7/10/2007		0.12 J	ND(0.50)	ND(0.50)	ND(0.50)	ND(0.50)	ND(0.50)	ND(0.50)	ND(0.50)	ND(0.50)	ND(5.0)
M35P174LNA	14330 Jarrettsville Pike	7/24/2007		0.11 J	ND(0.50)	ND(0.50)	ND(0.50)	ND(0.50)	ND(0.50)	ND(0.50)	ND(0.50)	ND(0.50)	ND(5.0)
M35P174LNA	14330 Jarrettsville Pike	8/6/2007		0.14 J	ND(0.50)	ND(0.50)	ND(0.50)	ND(0.50)	ND(0.50)	ND(0.50)	ND(0.50)	ND(0.50)	ND(5.0)
M35P174LNA	14330 Jarrettsville Pike	8/20/2007		0.13 J	ND(0.50)	ND(0.50)	ND(0.50)	ND(0.50)	ND(0.50)	ND(0.50)	ND(0.50)	ND(0.50)	ND(5.0)
M35P174LNA	14330 Jarrettsville Pike	9/4/2007		ND(0.50)	ND(0.50)	ND(0.50)	ND(0.50)	ND(0.50)	ND(0.50)	ND(0.50)	ND(0.50)	ND(0.50)	ND(5.0)
M35P174LNA	14330 Jarrettsville Pike	9/18/2007		0.13 J	ND(0.50)	ND(0.50)	ND(0.50)	ND(0.50)	ND(0.50)	ND(0.50)	ND(0.50)	ND(0.50)	ND(5.0)
M35P174LNA	14330 Jarrettsville Pike	10/2/2007		0.091 J	ND(0.50)	ND(0.50)	ND(0.50)	ND(0.50)	ND(0.50)	ND(0.50)	ND(0.50)	ND(0.50)	ND(5.0)
M35P174LNA	14330 Jarrettsville Pike	10/16/2007		0.14 J	ND(0.50)	ND(0.50)	ND(0.50)	ND(0.50)	ND(0.50)	ND(0.50)	ND(0.50)	ND(0.50)	ND(5.0)
M35P174LNA	14330 Jarrettsville Pike	10/30/2007		ND(0.50)	ND(0.50)	ND(0.50)	ND(0.50)	ND(0.50)	ND(0.50)	ND(0.50)	ND(0.50)	ND(0.50)	ND(5.0)
M35P174LNA	14330 Jarrettsville Pike	11/13/2007		ND(0.50)	ND(0.50)	ND(0.50)	ND(0.50)	ND(0.50)	ND(0.50)	ND(0.50)	ND(0.50)	ND(0.50)	ND(5.0)
M35P174LNA	14330 Jarrettsville Pike	1/8/2008		0.18 J	ND(0.50)	ND(0.50)	ND(0.50)	ND(0.50)	ND(0.50)	ND(0.50)	ND(0.50)	ND(0.50)	ND(5.0)
M35P174LNA	14330 Jarrettsville Pike	2/5/2008		0.28 J	ND(0.50)	ND(0.50)	ND(0.50)	ND(0.50)	ND(0.50)	ND(0.50)	ND(0.50)	ND(0.50)	ND(5.0)
M35P174LNA	14330 Jarrettsville Pike	3/4/2008		0.17 J	ND(0.50)	ND(0.50)	ND(0.50)	ND(0.50)	ND(0.50)	ND(0.50)	ND(0.50)	ND(0.50)	ND(5.0)
M35P174LNA	14330 Jarrettsville Pike	4/8/2008		0.22 J	ND(0.50)	ND(0.50)	ND(0.50)	ND(0.50)	ND(0.50)	ND(0.50)	ND(0.50)	ND(0.50)	ND(5.0)
M35P174LNA	14330 Jarrettsville Pike	5/6/2008		0.16 J	ND(0.50)	ND(0.50)	ND(0.50)	ND(0.50)	ND(0.50)	ND(0.50)	ND(0.50)	ND(0.50)	ND(5.0)
M35P174LNA	14330 Jarrettsville Pike	6/3/2008		0.096 J	ND(0.50)	ND(0.50)	ND(0.50)	ND(0.50)	ND(0.50)	ND(0.50)	ND(0.50)	ND(0.50)	ND(5.0)

**Table 2 - Historical Private Supply Well Analytical Table**

Inactive Exxon Facility #28077  
 14258 Jarrettsville Pike  
 Phoenix, Maryland

Map/Parcel/Lot	Address	Sample Date	POET Sample Point	MTBE (µg/L)	Benzene (µg/L)	Toluene (µg/L)	Ethyl-benzene (µg/L)	Total Xylenes (µg/L)	Naphthalene (µg/L)	DIPE (µg/L)	ETBE (µg/L)	TAME (µg/L)	TBA (µg/L)
M35P174LNA	14330 Jarrettsville Pike	7/8/2008		0.15 J	ND(0.50)	ND(0.50)	ND(0.50)	ND(0.50)	ND(0.50)	ND(0.50)	ND(0.50)	ND(0.50)	ND(5.0)
M35P174LNA	14330 Jarrettsville Pike	8/5/2008		0.17 J	ND(0.50)	ND(0.50)	ND(0.50)	ND(0.50)	ND(0.50)	ND(0.50)	ND(0.50)	ND(0.50)	ND(5.0)
M35P174LNA	14330 Jarrettsville Pike	9/9/2008		0.16 J	ND(0.50)	ND(0.50)	ND(0.50)	ND(0.50)	ND(0.50)	ND(0.50)	ND(0.50)	ND(0.50)	ND(5.0)
M35P174LNA	14330 Jarrettsville Pike	10/7/2008		0.16 J	ND(0.50)	ND(0.50)	ND(0.50)	ND(0.50)	ND(0.50)	ND(0.50)	ND(0.50)	ND(0.50)	ND(5.0)
M35P174LNA	14330 Jarrettsville Pike	11/4/2008		ND(0.50)	ND(0.50)	ND(0.50)	ND(0.50)	ND(0.50)	ND(0.50)	ND(0.50)	ND(0.50)	ND(0.50)	ND(5.0)
M35P174LNA	14330 Jarrettsville Pike	12/2/2008		ND(0.50)	ND(0.50)	ND(0.50)	ND(0.50)	ND(0.50)	ND(0.50)	ND(0.50)	ND(0.50)	ND(0.50)	ND(5.0)
M35P174LNA	14330 Jarrettsville Pike	1/6/2009		0.14 J	ND(0.50)	ND(0.50)	ND(0.50)	ND(0.50)	ND(0.50)	ND(0.50)	ND(0.50)	ND(0.50)	ND(5.0)
M35P174LNA	14330 Jarrettsville Pike	2/3/2009		ND(0.50)	0.61	ND(0.50)	ND(0.50)	0.40 J	ND(0.50)	ND(0.50)	ND(0.50)	ND(0.50)	ND(5.0)
M35P174LNA	14330 Jarrettsville Pike	3/3/2009		ND(0.50)	ND(0.50)	ND(0.50)	ND(0.50)	ND(0.50)	ND(0.50)	ND(0.50)	ND(0.50)	ND(0.50)	ND(5.0)
M35P174LNA	14330 Jarrettsville Pike	4/7/2009		ND(0.50)	0.86	0.054 J	ND(0.50)	0.47 J	ND(0.50)	ND(0.50)	ND(0.50)	ND(0.50)	ND(5.0)
M35P174LNA	14330 Jarrettsville Pike	5/4/2009		0.18 J	ND(0.50)	ND(0.50)	ND(0.50)	ND(0.50)	ND(0.50)	ND(0.50)	ND(0.50)	ND(0.50)	ND(5.0)
M35P174LNA	14330 Jarrettsville Pike	6/1/2009		0.11 J	ND(0.50)	ND(0.50)	ND(0.50)	ND(0.50)	ND(0.50)	ND(0.50)	ND(0.50)	ND(0.50)	ND(5.0)
M35P174LNA	14330 Jarrettsville Pike	7/6/2009		0.083 J	ND(0.50)	ND(0.50)	ND(0.50)	ND(0.50)	ND(0.50)	ND(0.50)	ND(0.50)	ND(0.50)	ND(5.0)
M35P174LNA	14330 Jarrettsville Pike	8/4/2009		0.14 J	ND(0.50)	ND(0.50)	ND(0.50)	ND(0.50)	ND(0.50)	ND(0.50)	ND(0.50)	ND(0.50)	ND(5.0)
M35P174LNA	14330 Jarrettsville Pike	9/1/2009		0.14 J	ND(0.50)	ND(0.50)	ND(0.50)	ND(0.50)	ND(0.50)	ND(0.50)	ND(0.50)	ND(0.50)	ND(5.0)
M35P174LNA	14330 Jarrettsville Pike	10/6/2009		0.099 J	ND(0.50)	ND(0.50)	ND(0.50)	ND(0.50)	ND(0.50)	ND(0.50)	ND(0.50)	ND(0.50)	ND(5.0)
M35P174LNA	14330 Jarrettsville Pike	11/3/2009		0.13 J	ND(0.50)	ND(0.50)	ND(0.50)	ND(0.50)	ND(0.50)	ND(0.50)	ND(0.50)	ND(0.50)	ND(5.0)
M35P174LNA	14330 Jarrettsville Pike	12/7/2009		ND(0.50)	ND(0.50)	ND(0.50)	ND(0.50)	ND(0.50)	ND(0.50)	ND(0.50)	ND(0.50)	ND(0.50)	ND(5.0)
M35P174LNA	14330 Jarrettsville Pike	1/5/2010		ND(0.50)	ND(0.50)	ND(0.50)	ND(0.50)	ND(0.50)	ND(0.50)	ND(0.50)	ND(0.50)	ND(0.50)	ND(5.0)
M35P174LNA	14330 Jarrettsville Pike	2/2/2010		0.084 J	ND(0.50)	ND(0.50)	ND(0.50)	ND(0.50)	ND(0.50)	ND(0.50)	ND(0.50)	ND(0.50)	ND(5.0)
M35P174LNA	14330 Jarrettsville Pike	3/2/2010		0.091 J	ND(0.50)	ND(0.50)	ND(0.50)	ND(0.50)	ND(0.50)	ND(0.50)	ND(0.50)	ND(0.50)	ND(5.0)
M35P174LNA	14330 Jarrettsville Pike	4/6/2010		ND(0.50)	ND(0.50)	ND(0.50)	ND(0.50)	ND(0.50)	ND(0.50)	ND(0.50)	ND(0.50)	ND(0.50)	ND(5.0)
M35P174LNA	14330 Jarrettsville Pike	5/4/2010		0.12 J	ND(0.50)	ND(0.50)	ND(0.50)	ND(0.50)	ND(0.50)	ND(0.50)	ND(0.50)	ND(0.50)	ND(5.0)
M35P174LNA	14330 Jarrettsville Pike	6/8/2010		ND(0.50)	1.2	ND(0.50)	ND(0.50)	1.2	ND(0.50)	ND(0.50)	ND(0.50)	ND(0.50)	ND(5.0)
M35P174LNA	14330 Jarrettsville Pike	7/13/2010		ND(0.50)	ND(0.50)	ND(0.50)	ND(0.50)	ND(0.50)	ND(0.50)	ND(0.50)	ND(0.50)	ND(0.50)	ND(5.0)
M35P174LNA	14330 Jarrettsville Pike	8/3/2010		ND(0.50)	ND(0.50)	ND(0.50)	ND(0.50)	ND(0.50)	ND(0.50)	ND(0.50)	ND(0.50)	ND(0.50)	ND(5.0)
M35P174LNA	14330 Jarrettsville Pike	9/14/2010		ND(0.50)	ND(0.50)	ND(0.50)	ND(0.50)	ND(0.50)	ND(0.50)	ND(0.50)	ND(0.50)	ND(0.50)	ND(5.0)
M35P174LNA	14330 Jarrettsville Pike	10/4/2010		ND(0.50)	ND(0.50)	ND(0.50)	ND(0.50)	ND(0.50)	ND(0.50)	ND(0.50)	ND(0.50)	ND(0.50)	ND(5.0)
M35P174LNA	14330 Jarrettsville Pike	11/1/2010		ND(0.50)	ND(0.50)	ND(0.50)	ND(0.50)	ND(0.50)	ND(0.50)	ND(0.50)	ND(0.50)	ND(0.50)	ND(5.0)
M35P174LNA	14330 Jarrettsville Pike	12/6/2010		ND(0.50)	ND(0.50)	ND(0.50)	ND(0.50)	ND(0.50)	ND(0.50)	ND(0.50)	ND(0.50)	ND(0.50)	ND(5.0)

**Table 2 - Historical Private Supply Well Analytical Table**

Inactive Exxon Facility #28077  
 14258 Jarrettsville Pike  
 Phoenix, Maryland

Map/Parcel/Lot	Address	Sample Date	POET Sample Point	MTBE (µg/L)	Benzene (µg/L)	Toluene (µg/L)	Ethyl-benzene (µg/L)	Total Xylenes (µg/L)	Naphthalene (µg/L)	DIPE (µg/L)	ETBE (µg/L)	TAME (µg/L)	TBA (µg/L)
M35P174LNA	14330 Jarrettsville Pike	1/4/2011		ND(0.50)	ND(0.50)	ND(0.50)	ND(0.50)	ND(0.50)	ND(0.50)	ND(0.50)	ND(0.50)	ND(0.50)	ND(5.0)
M35P174LNA	14330 Jarrettsville Pike	2/8/2011		ND(0.50)	ND(0.50)	ND(0.50)	ND(0.50)	ND(0.50)	ND(0.50)	ND(0.50)	ND(0.50)	ND(0.50)	ND(5.0)
M35P174LNA	14330 Jarrettsville Pike	3/7/2011		ND(0.50)	ND(0.50)	ND(0.50)	ND(0.50)	ND(0.50)	ND(0.50)	ND(0.50)	ND(0.50)	ND(0.50)	ND(5.0)
M35P174LNA	14330 Jarrettsville Pike	4/4/2011		ND(0.50)	ND(0.50)	ND(0.50)	ND(0.50)	ND(0.50)	ND(0.50)	ND(0.50)	ND(0.50)	ND(0.50)	ND(5.0)
M35P174LNA	14330 Jarrettsville Pike	5/2/2011		ND(0.50)	ND(0.50)	ND(0.50)	ND(0.50)	ND(0.50)	ND(0.50)	ND(0.50)	ND(0.50)	ND(0.50)	ND(5.0)
M35P174LNA	14330 Jarrettsville Pike	6/6/2011		ND(0.50)	ND(0.50)	ND(0.50)	ND(0.50)	ND(0.50)	ND(0.50)	ND(0.50)	ND(0.50)	ND(0.50)	ND(5.0)
M35P174LNA	14330 Jarrettsville Pike	7/11/2011		ND(0.50)	ND(0.50)	ND(0.50)	ND(0.50)	ND(0.50)	ND(0.50)	ND(0.50)	ND(0.50)	ND(0.50)	ND(5.0)
M35P174LNA	14330 Jarrettsville Pike	8/1/2011		ND(0.50)	ND(0.50)	ND(0.50)	ND(0.50)	ND(0.50)	ND(0.50)	ND(0.50)	ND(0.50)	ND(0.50)	ND(5.0)
M35P174LNA	14330 Jarrettsville Pike	9/13/2011		ND(0.50)	ND(0.50)	ND(0.50)	ND(0.50)	ND(0.50)	ND(0.50)	ND(0.50)	ND(0.50)	ND(0.50)	ND(5.0)
M35P174LNA	14330 Jarrettsville Pike	10/3/2011		ND(0.50)	ND(0.50)	ND(0.50)	ND(0.50)	ND(0.50)	ND(0.50)	ND(0.50)	ND(0.50)	ND(0.50)	ND(5.0)
M35P174LNA	14330 Jarrettsville Pike	11/7/2011		ND(0.50)	ND(0.50)	1.2	ND(0.50)	ND(0.50)	ND(0.50)	ND(0.50)	ND(0.50)	ND(0.50)	ND(5.0)
M35P174LNA	14330 Jarrettsville Pike	12/5/2011		ND(0.50)	ND(0.50)	ND(0.50)	ND(0.50)	ND(0.50)	ND(0.50)	ND(0.50)	ND(0.50)	ND(0.50)	ND(5.0)
M35P174LNA	14330 Jarrettsville Pike	1/9/2012		ND(0.50)	ND(0.50)	ND(0.50)	ND(0.50)	ND(0.50)	ND(0.50)	ND(0.50)	ND(0.50)	ND(0.50)	ND(5.0)
M35P174LNA	14330 Jarrettsville Pike	2/6/2012		ND(0.50)	ND(0.50)	ND(0.50)	ND(0.50)	ND(0.50)	ND(0.50)	ND(0.50)	ND(0.50)	ND(0.50)	ND(5.0)
M35P174LNA	14330 Jarrettsville Pike	3/5/2012		ND(0.50)	0.088 J	ND(0.50)	ND(0.50)	ND(0.50)	ND(0.50)	ND(0.50)	ND(0.50)	ND(0.50)	ND(5.0)
M35P174LNA	14330 Jarrettsville Pike	4/2/2012		ND(0.50)	0.090 J	0.27 J	ND(0.50)	ND(0.50)	ND(0.50)	ND(0.50)	ND(0.50)	ND(0.50)	ND(5.0)
M35P174LNA	14330 Jarrettsville Pike	5/7/2012		ND(0.50)	ND(0.50)	ND(0.50)	ND(0.50)	ND(0.50)	ND(0.50)	ND(0.50)	ND(0.50)	ND(0.50)	ND(5.0)
M35P174LNA	14330 Jarrettsville Pike	6/4/2012		ND(0.50)	ND(0.50)	ND(0.50)	ND(0.50)	ND(0.50)	ND(0.50)	ND(0.50)	ND(0.50)	ND(0.50)	ND(5.0)
M35P174LNA	14330 Jarrettsville Pike	7/2/2012		ND(0.50)	ND(0.50)	ND(0.50)	ND(0.50)	ND(0.50)	ND(0.50)	ND(0.50)	ND(0.50)	ND(0.50)	ND(5.0)
M35P174LNA	14330 Jarrettsville Pike	8/6/2012		ND(0.50)	ND(0.50)	ND(0.50)	ND(0.50)	ND(0.50)	ND(0.50)	ND(0.50)	ND(0.50)	ND(0.50)	ND(5.0)
M35P174LNA	14330 Jarrettsville Pike	9/10/2012		ND(0.50)	ND(0.50)	0.11 J	ND(0.50)	ND(0.50)	ND(0.50)	ND(0.50)	ND(0.50)	ND(0.50)	ND(5.0)
M35P174LNA	14330 Jarrettsville Pike	10/1/2012		ND(0.50)	ND(0.50)	ND(0.50)	ND(0.50)	ND(0.50)	ND(0.50)	ND(0.50)	ND(0.50)	ND(0.50)	ND(5.0)
M35P174LNA	14330 Jarrettsville Pike	11/5/2012		ND(0.50)	ND(0.50)	ND(0.50)	ND(0.50)	ND(0.50)	ND(0.50)	ND(0.50)	ND(0.50)	ND(0.50)	ND(5.0)
M35P174LNA	14330 Jarrettsville Pike	12/3/2012		ND(0.50)	ND(0.50)	ND(0.50)	ND(0.50)	ND(0.50)	ND(0.50)	ND(0.50)	ND(0.50)	ND(0.50)	ND(5.0)
M35P174LNA	14330 Jarrettsville Pike	1/7/2013		ND(0.50)	ND(0.50)	ND(0.50)	ND(0.50)	ND(0.50)	ND(0.50)	ND(0.50)	ND(0.50)	ND(0.50)	ND(5.0)
M35P174LNA	14330 Jarrettsville Pike	2/4/2013		ND(0.50)	ND(0.50)	ND(0.50)	ND(0.50)	ND(0.50)	ND(0.50)	ND(0.50)	ND(0.50)	ND(0.50)	ND(5.0)
M35P174LNA	14330 Jarrettsville Pike	3/4/2013		ND(0.50)	ND(0.50)	ND(0.50)	ND(0.50)	ND(0.50)	ND(0.50)	ND(0.50)	ND(0.50)	ND(0.50)	ND(5.0)
M35P174LNA	14330 Jarrettsville Pike	4/1/2013		ND(0.50)	ND(0.50)	ND(0.50)	ND(0.50)	ND(0.50)	ND(0.50)	ND(0.50)	ND(0.50)	ND(0.50)	ND(5.0)
M35P174LNA	14330 Jarrettsville Pike	5/6/2013		ND(0.50)	ND(0.50)	ND(0.50)	ND(0.50)	ND(0.50)	ND(0.50)	ND(0.50)	ND(0.50)	ND(0.50)	ND(5.0)
M35P174LNA	14330 Jarrettsville Pike	6/3/2013		ND(0.50)	ND(0.50)	ND(0.50)	ND(0.50)	ND(0.50)	ND(0.50)	ND(0.50)	ND(0.50)	ND(0.50)	ND(5.0)

**Table 2 - Historical Private Supply Well Analytical Table**

Inactive Exxon Facility #28077  
 14258 Jarrettsville Pike  
 Phoenix, Maryland

Map/Parcel/Lot	Address	Sample Date	POET Sample Point	MTBE (µg/L)	Benzene (µg/L)	Toluene (µg/L)	Ethyl-benzene (µg/L)	Total Xylenes (µg/L)	Naphthalene (µg/L)	DIPE (µg/L)	ETBE (µg/L)	TAME (µg/L)	TBA (µg/L)
M35P174LNA	14330 Jarrettsville Pike	7/1/2013		ND(0.50)	ND(0.50)	ND(0.50)	ND(0.50)	ND(0.50)	ND(0.50)	ND(0.50)	ND(0.50)	ND(0.50)	ND(5.0)
M35P174LNA	14330 Jarrettsville Pike	8/5/2013		ND(0.50)	ND(0.50)	ND(0.50)	ND(0.50)	ND(0.50)	ND(0.50)	ND(0.50)	ND(0.50)	ND(0.50)	ND(5.0)
M35P174LNA	14330 Jarrettsville Pike	9/9/2013		ND(0.50)	ND(0.50)	ND(0.50)	ND(0.50)	ND(0.50)	ND(0.50)	ND(0.50)	ND(0.50)	ND(0.50)	ND(5.0)
M35P174LNA	14330 Jarrettsville Pike	10/7/2013		ND(0.50)	ND(0.50)	ND(0.50)	ND(0.50)	ND(0.50)	ND(0.50)	ND(0.50)	ND(0.50)	ND(0.50)	ND(5.0)
M35P174LNA	14330 Jarrettsville Pike	11/4/2013		ND(0.50)	ND(0.50)	ND(0.50)	ND(0.50)	ND(0.50)	ND(0.50)	ND(0.50)	ND(0.50)	ND(0.50)	ND(5.0)
M35P174LNA	14330 Jarrettsville Pike	12/2/2013		ND(0.50)	ND(0.50)	ND(0.50)	ND(0.50)	ND(0.50)	ND(0.50)	ND(0.50)	ND(0.50)	ND(0.50)	ND(5.0)
M35P174LNA	14330 Jarrettsville Pike	1/6/2014		ND(0.50)	ND(0.50)	ND(0.50)	ND(0.50)	ND(0.50)	ND(0.50)	ND(0.50)	ND(0.50)	ND(0.50)	ND(5.0)
M35P174LNA	14330 Jarrettsville Pike	2/3/2014		ND(0.50)	ND(0.50)	ND(0.50)	ND(0.50)	ND(0.50)	ND(0.50)	ND(0.50)	ND(0.50)	ND(0.50)	ND(5.0)
M35P174LNA	14330 Jarrettsville Pike	3/4/2014		ND(0.50)	ND(0.50)	ND(0.50)	ND(0.50)	ND(0.50)	ND(0.50)	ND(0.50)	ND(0.50)	ND(0.50)	ND(5.0)
M35P174LNA	14330 Jarrettsville Pike	4/7/2014		ND(0.50)	ND(0.50)	14.2	ND(0.50)	ND(0.50)	ND(0.50)	ND(0.50)	ND(0.50)	ND(0.50)	ND(5.0)
M35P174LNA	14330 Jarrettsville Pike	5/5/2014		ND(0.50)	ND(0.50)	ND(0.50)	ND(0.50)	ND(0.50)	ND(0.50)	ND(0.50)	ND(0.50)	ND(0.50)	ND(5.0)
M35P174LNA	14330 Jarrettsville Pike	6/2/2014		ND(0.50)	ND(0.50)	ND(0.50)	ND(0.50)	ND(0.50)	ND(0.50)	ND(0.50)	ND(0.50)	ND(0.50)	ND(5.0)
M35P174LNA	14330 Jarrettsville Pike	7/7/2014		ND(0.50)	ND(0.50)	ND(0.50)	ND(0.50)	ND(0.50)	ND(0.50)	ND(0.50)	ND(0.50)	ND(0.50)	ND(5.0)
M35P174LNA	14330 Jarrettsville Pike	8/4/2014		ND(0.50)	ND(0.50)	ND(0.50)	ND(0.50)	ND(0.50)	ND(0.50)	ND(0.50)	ND(0.50)	ND(0.50)	ND(5.0)
M35P174LNA	14330 Jarrettsville Pike	9/8/2014		ND(0.50)	ND(0.50)	ND(0.50)	ND(0.50)	ND(0.50)	ND(0.50)	ND(0.50)	ND(0.50)	ND(0.50)	ND(5.0)
M35P174LNA	14330 Jarrettsville Pike	10/6/2014		ND(0.50)	ND(0.50)	ND(0.50)	ND(0.50)	ND(0.50)	ND(0.50)	ND(0.50)	ND(0.50)	ND(0.50)	ND(5.0)
M35P174LNA	14330 Jarrettsville Pike	11/3/2014		ND(0.50)	ND(0.50)	0.75	ND(0.50)	ND(0.50)	ND(0.50)	ND(0.50)	ND(0.50)	ND(0.50)	ND(5.0)
M35P174LNA	14330 Jarrettsville Pike	12/1/2014		ND(0.50)	ND(0.50)	ND(0.50)	ND(0.50)	ND(0.50)	ND(0.50)	ND(0.50)	ND(0.50)	ND(0.50)	1.7 J
M35P174LNA	14330 Jarrettsville Pike	1/5/2015		ND(0.5)	ND(0.5)	ND(0.5)	ND(0.5)	ND(0.5)	ND(0.5)	ND(0.5)	ND(0.5)	ND(0.5)	ND(25)
M35P174LNA	14330 Jarrettsville Pike	2/2/2015		ND(0.5)	ND(0.5)	ND(0.5)	ND(0.5)	ND(0.5)	ND(0.5)	ND(0.5)	ND(0.5)	ND(0.5)	ND(25)
M35P174LNA	14330 Jarrettsville Pike	3/2/2015		ND(0.5)	0.1 J	0.4 J	ND(0.5)	0.1 J	ND(0.5)	ND(0.5)	ND(0.5)	ND(0.5)	ND(25)
M35P174LNA	14330 Jarrettsville Pike	4/6/2015		ND(0.5)	ND(0.5)	ND(0.5)	ND(0.5)	ND(0.5)	ND(0.5)	ND(0.5)	ND(0.5)	ND(0.5)	ND(25)
M35P174LNA	14330 Jarrettsville Pike	5/4/2015		ND(0.5)	ND(0.5)	ND(0.5)	ND(0.5)	ND(0.5)	ND(0.5)	ND(0.5)	ND(0.5)	ND(0.5)	ND(25)
M35P174LNA	14330 Jarrettsville Pike	6/1/2015		ND(0.5)	ND(0.5)	ND(0.5)	ND(0.5)	ND(0.5)	ND(0.5)	ND(0.5)	ND(0.5)	ND(0.5)	ND(25)
M35P174LNA	14330 Jarrettsville Pike	7/6/2015		ND(0.5)	0.2 J	ND(0.5)	ND(0.5)	ND(0.5)	ND(0.5)	ND(0.5)	ND(0.5)	ND(0.5)	ND(25)
M35P174LNA	14330 Jarrettsville Pike	8/3/2015		ND(0.5)	ND(0.5)	0.2 J	ND(0.5)	ND(0.5)	ND(0.5)	ND(0.5)	ND(0.5)	ND(0.5)	ND(25)
M35P174LNA	14330 Jarrettsville Pike	9/14/2015		ND(0.5)	ND(0.5)	ND(0.5)	ND(0.5)	ND(0.5)	ND(0.5)	ND(0.5)	ND(0.5)	ND(0.5)	ND(25)
M35P174LNA	14330 Jarrettsville Pike	10/5/2015		ND(0.5)	ND(0.5)	ND(0.5)	ND(0.5)	ND(0.5)	ND(0.5)	ND(0.5)	ND(0.5)	ND(0.5)	ND(25)
M35P174LNA	14330 Jarrettsville Pike	11/2/2015		ND(0.5)	ND(0.5)	ND(0.5)	ND(0.5)	ND(0.5)	ND(0.5)	ND(0.5)	ND(0.5)	ND(0.5)	ND(25)
M35P174LNA	14330 Jarrettsville Pike	12/7/2015		ND(0.5)	ND(0.5)	ND(0.5)	ND(0.5)	ND(0.5)	ND(0.5)	ND(0.5)	ND(0.5)	ND(0.5)	ND(25)

**Table 2 - Historical Private Supply Well Analytical Table**

Inactive Exxon Facility #28077  
 14258 Jarrettsville Pike  
 Phoenix, Maryland

Map/Parcel/Lot	Address	Sample Date	POET Sample Point	MTBE (µg/L)	Benzene (µg/L)	Toluene (µg/L)	Ethyl-benzene (µg/L)	Total Xylenes (µg/L)	Naphthalene (µg/L)	DIPE (µg/L)	ETBE (µg/L)	TAME (µg/L)	TBA (µg/L)
M35P174LNA	14330 Jarrettsville Pike	1/4/2016		ND(0.5)	ND(0.5)	ND(0.5)	ND(0.5)	ND(0.5)	ND(0.5)	ND(0.5)	ND(0.5)	ND(0.5)	ND(25)
M35P174LNA	14330 Jarrettsville Pike	2/1/2016		ND(0.5)	ND(0.5)	ND(0.5)	ND(0.5)	ND(0.5)	ND(0.5)	ND(0.5)	ND(0.5)	ND(0.5)	ND(25)
M35P174LNA	14330 Jarrettsville Pike	3/7/2016		ND(0.5)	ND(0.5)	ND(0.5)	ND(0.5)	ND(0.5)	ND(0.5)	ND(0.5)	ND(0.5)	ND(0.5)	ND(25)
M35P174LNA	14330 Jarrettsville Pike	4/4/2016		ND(0.5)	ND(0.5)	ND(0.5)	ND(0.5)	ND(0.5)	ND(0.5)	ND(0.5)	ND(0.5)	ND(0.5)	ND(25)
M35P174LNA	14330 Jarrettsville Pike	5/2/2016		ND(0.5)	ND(0.5)	ND(0.5)	ND(0.5)	ND(0.5)	ND(0.5)	ND(0.5)	ND(0.5)	ND(0.5)	ND(25)
M35P174LNA	14330 Jarrettsville Pike	6/6/2016		ND(0.5)	ND(0.5)	ND(0.5)	ND(0.5)	ND(0.5)	ND(0.5)	ND(0.5)	ND(0.5)	ND(0.5)	ND(25)
M35P174LNA	14330 Jarrettsville Pike	7/11/2016		ND(0.5)	ND(0.5)	ND(0.5)	ND(0.5)	ND(0.5)	ND(0.5)	ND(0.5)	ND(0.5)	ND(0.5)	ND(25)
M35P174LNA	14330 Jarrettsville Pike	8/1/2016		ND(0.5)	ND(0.5)	ND(0.5)	ND(0.5)	ND(0.5)	ND(0.5)	ND(0.5)	ND(0.5)	ND(0.5)	ND(25)
M35P174LNA	14330 Jarrettsville Pike	9/12/2016		ND(0.5)	0.1 J	ND(0.5)	ND(0.5)	ND(0.5)	ND(0.5)	ND(0.5)	ND(0.5)	ND(0.5)	8.5 J
M35P174LNA	14330 Jarrettsville Pike	10/3/2016		ND(0.5)	ND(0.5)	ND(0.5)	ND(0.5)	ND(0.5)	ND(0.5)	ND(0.5)	ND(0.5)	ND(0.5)	ND(25)
M35P174LNA	14330 Jarrettsville Pike	11/7/2016		ND(0.5)	ND(0.5)	ND(0.5)	ND(0.5)	ND(0.5)	ND(0.5)	ND(0.5)	ND(0.5)	ND(0.5)	ND(25)
M35P174LNA	14330 Jarrettsville Pike	12/5/2016		ND(0.5)	ND(0.5)	ND(0.5)	ND(0.5)	ND(0.5)	ND(0.5)	ND(0.5)	ND(0.5)	ND(0.5)	ND(25)
M35P174LNA	14330 Jarrettsville Pike	1/9/2017		ND(0.5)	ND(0.5)	ND(0.5)	ND(0.5)	ND(0.5)	ND(0.5)	ND(0.5)	ND(0.5)	ND(0.5)	ND(25)
M35P174LNA	14330 Jarrettsville Pike	2/6/2017		ND(0.5)	ND(0.5)	ND(0.5)	ND(0.5)	ND(0.5)	ND(0.5)	ND(0.5)	ND(0.5)	ND(0.5)	ND(25)
M35P174LNA	14330 Jarrettsville Pike	3/6/2017		ND(0.5)	ND(0.5)	ND(0.5)	ND(0.5)	ND(0.5)	ND(0.5)	ND(0.5)	ND(0.5)	ND(0.5)	ND(25)
M35P174LNA	14330 Jarrettsville Pike	4/3/2017		ND(0.5)	ND(0.5)	ND(0.5)	ND(0.5)	ND(0.5)	ND(0.5)	ND(0.5)	ND(0.5)	ND(0.5)	ND(25)
M35P174LNA	14330 Jarrettsville Pike	5/1/2017		ND(0.5)	ND(0.5)	ND(0.5)	ND(0.5)	ND(0.5)	ND(0.5)	ND(0.5)	ND(0.5)	ND(0.5)	ND(25)
M35P174LNA	14330 Jarrettsville Pike	6/5/2017		ND(0.5)	ND(0.5)	ND(0.5)	ND(0.5)	ND(0.5)	ND(0.5)	ND(0.5)	ND(0.5)	ND(0.5)	ND(25)
M35P174LNA	14330 Jarrettsville Pike	7/10/2017		ND(0.5)	ND(0.5)	ND(0.5)	ND(0.5)	ND(0.5)	ND(0.5)	ND(0.5)	ND(0.5)	ND(0.5)	ND(25)
M35P174LNA	14330 Jarrettsville Pike	8/7/2017		ND(0.5)	0.1 J	ND(0.5)	ND(0.5)	ND(0.5)	ND(0.5)	ND(0.5)	ND(0.5)	ND(0.5)	ND(25)
M35P174LNA	14330 Jarrettsville Pike	9/11/2017		ND(0.5)	0.1 J	ND(0.5)	ND(0.5)	ND(0.5)	ND(0.5)	ND(0.5)	ND(0.5)	ND(0.5)	ND(25)
M35P174LNA	14330 Jarrettsville Pike	10/2/2017		ND(0.5)	ND(0.5)	ND(0.5)	ND(0.5)	ND(0.5)	ND(0.5)	ND(0.5)	ND(0.5)	ND(0.5)	ND(25)
M35P174LNA	14330 Jarrettsville Pike	11/6/2017		ND(0.5)	ND(0.5)	ND(0.5)	ND(0.5)	ND(0.5)	ND(0.5)	ND(0.5)	ND(0.5)	ND(0.5)	ND(25)
M35P174LNA	14330 Jarrettsville Pike	12/4/2017		ND(0.5)	ND(0.5)	ND(0.5)	ND(0.5)	ND(0.5)	ND(0.5)	ND(0.5)	ND(0.5)	ND(0.5)	ND(25)
M35P174LNA	14330 Jarrettsville Pike	1/8/2018		ND(0.5)	ND(0.5)	ND(0.5)	ND(0.5)	ND(0.5)	ND(0.5)	ND(0.5)	ND(0.5)	ND(0.5)	ND(25)
M35P174LNA	14330 Jarrettsville Pike	2/5/2018		ND(0.20)	ND(0.10)	ND(0.10)	ND(0.30)	ND(0.10)	ND(0.30)	ND(0.10)	ND(0.060)	ND(0.10)	ND(0.50)
M35P174LNA	14330 Jarrettsville Pike	3/5/2018		ND(0.5)	ND(0.5)	ND(0.5)	ND(0.5)	ND(0.5)	ND(0.5)	ND(0.5)	ND(0.5)	ND(0.5)	ND(25)
M35P174LNA	14330 Jarrettsville Pike	4/2/2018		ND(0.5)	ND(0.5)	ND(0.5)	ND(0.5)	ND(0.5)	ND(0.5)	ND(0.5)	ND(0.5)	ND(0.5)	ND(25)
M35P174LNA	14330 Jarrettsville Pike	5/7/2018		ND(0.5)	ND(0.5)	ND(0.5)	ND(0.5)	ND(0.5)	ND(0.5)	ND(0.5)	ND(0.5)	ND(0.5)	ND(25)
M35P174LNA	14330 Jarrettsville Pike	6/4/2018		ND(0.5)	ND(0.5)	ND(0.5)	ND(0.5)	ND(0.5)	ND(0.5)	ND(0.5)	ND(0.5)	ND(0.5)	ND(25)

**Table 2 - Historical Private Supply Well Analytical Table**

Inactive Exxon Facility #28077  
 14258 Jarrettsville Pike  
 Phoenix, Maryland

Map/Parcel/Lot	Address	Sample Date	POET Sample Point	MTBE (µg/L)	Benzene (µg/L)	Toluene (µg/L)	Ethyl-benzene (µg/L)	Total Xylenes (µg/L)	Naphthalene (µg/L)	DIPE (µg/L)	ETBE (µg/L)	TAME (µg/L)	TBA (µg/L)
M35P174LNA	14330 Jarrettsville Pike	7/2/2018		ND(0.5)	ND(0.5)	ND(0.5)	ND(0.5)	ND(0.5)	ND(0.5)	ND(0.5)	ND(0.5)	ND(0.5)	ND(25)
M35P174LNA	14330 Jarrettsville Pike	1/15/2019		ND(0.5)	ND(0.5)	ND(0.5)	ND(0.5)	ND(0.5)	ND(0.5)	ND(0.5)	ND(0.5)	ND(0.5)	ND(25)
M35P174LNA	14330 Jarrettsville Pike	7/9/2019		ND(0.5)	ND(0.5)	ND(0.5)	ND(0.5)	ND(0.5)	ND(0.5)	ND(0.5)	ND(0.5)	ND(0.5)	ND(25)
M35P174LNA	14330 Jarrettsville Pike	1/15/2020		ND(0.5)	ND(0.5)	ND(0.5)	ND(0.5)	ND(1.0)	ND(0.5)	ND(0.5)	ND(0.5)	ND(0.5)	ND(25)
M35P152L02	14333 Jarrettsville Pike	5/28/2009		ND(0.50)	ND(0.50)	0.28 J	ND(0.50)	ND(0.50)	ND(0.50)	ND(0.50)	ND(0.50)	ND(0.50)	ND(5.0)
M35P152L02	14333 Jarrettsville Pike	7/8/2009		ND(0.50)	ND(0.50)	0.32 J	ND(0.50)	ND(0.50)	ND(0.50)	ND(0.50)	ND(0.50)	ND(0.50)	ND(5.0)
M35P152L02	14333 Jarrettsville Pike	10/8/2009		ND(0.50)	ND(0.50)	ND(0.50)	ND(0.50)	ND(0.50)	ND(0.50)	ND(0.50)	ND(0.50)	ND(0.50)	ND(5.0)
M35P152L02	14333 Jarrettsville Pike	10/23/2009		ND(0.50)	ND(0.50)	ND(0.50)	ND(0.50)	ND(0.50)	ND(0.50)	ND(0.50)	ND(0.50)	ND(0.50)	ND(5.0)
M35P152L02	14333 Jarrettsville Pike	1/11/2010		ND(0.50)	ND(0.50)	ND(0.50)	ND(0.50)	ND(0.50)	ND(0.50)	ND(0.50)	ND(0.50)	ND(0.50)	ND(5.0)
M35P152L02	14333 Jarrettsville Pike	4/12/2010		ND(0.50)	ND(0.50)	ND(0.50)	ND(0.50)	ND(0.50)	ND(0.50)	ND(0.50)	ND(0.50)	ND(0.50)	ND(5.0)
M35P152L02	14333 Jarrettsville Pike	7/9/2010		ND(0.50)	ND(0.50)	ND(0.50)	ND(0.50)	ND(0.50)	ND(0.50)	ND(0.50)	ND(0.50)	ND(0.50)	ND(5.0)
M35P152L02	14333 Jarrettsville Pike	10/19/2010		0.69	ND(0.50)	ND(0.50)	ND(0.50)	ND(0.50)	ND(0.50)	ND(0.50)	ND(0.50)	ND(0.50)	ND(5.0)
M35P152L02	14333 Jarrettsville Pike	1/14/2011		ND(0.50)	ND(0.50)	ND(0.50)	ND(0.50)	ND(0.50)	ND(0.50)	ND(0.50)	ND(0.50)	ND(0.50)	ND(5.0)
M35P152L02	14333 Jarrettsville Pike	4/13/2011		0.67	ND(0.50)	ND(0.50)	ND(0.50)	ND(0.50)	ND(0.50)	ND(0.50)	ND(0.50)	ND(0.50)	ND(5.0)
M35P152L02	14333 Jarrettsville Pike	7/18/2011		0.72	ND(0.50)	ND(0.50)	ND(0.50)	ND(0.50)	ND(0.50)	ND(0.50)	ND(0.50)	ND(0.50)	ND(5.0)
M35P152L02	14333 Jarrettsville Pike	10/17/2011		0.65	ND(0.50)	ND(0.50)	ND(0.50)	ND(0.50)	ND(0.50)	ND(0.50)	ND(0.50)	ND(0.50)	ND(5.0)
M35P152L02	14333 Jarrettsville Pike	1/12/2012		ND(0.50)	ND(0.50)	ND(0.50)	ND(0.50)	ND(0.50)	ND(0.50)	ND(0.50)	ND(0.50)	ND(0.50)	ND(5.0)
M35P152L02	14333 Jarrettsville Pike	4/11/2012		ND(0.50)	ND(0.50)	ND(0.50)	ND(0.50)	ND(0.50)	ND(0.50)	ND(0.50)	ND(0.50)	ND(0.50)	ND(5.0)
M35P152L02	14333 Jarrettsville Pike	7/10/2012		ND(0.50)	ND(0.50)	ND(0.50)	ND(0.50)	ND(0.50)	ND(0.50)	ND(0.50)	ND(0.50)	ND(0.50)	6.2
M35P152L02	14333 Jarrettsville Pike	10/9/2012		0.41 J	ND(0.50)	ND(0.50)	ND(0.50)	ND(0.50)	ND(0.50)	ND(0.50)	ND(0.50)	ND(0.50)	ND(5.0)
M35P152L02	14333 Jarrettsville Pike	1/14/2013		0.55	ND(0.50)	ND(0.50)	ND(0.50)	ND(0.50)	ND(0.50)	ND(0.50)	ND(0.50)	ND(0.50)	ND(5.0)
M35P152L02	14333 Jarrettsville Pike	4/10/2013		0.54	ND(0.50)	ND(0.50)	ND(0.50)	ND(0.50)	ND(0.50)	ND(0.50)	ND(0.50)	ND(0.50)	ND(5.0)
M35P152L02	14333 Jarrettsville Pike	7/11/2013		0.43 J	ND(0.50)	ND(0.50)	ND(0.50)	ND(0.50)	ND(0.50)	ND(0.50)	ND(0.50)	ND(0.50)	ND(5.0)
M35P152L02	14333 Jarrettsville Pike	10/9/2013		0.37 J	ND(0.50)	ND(0.50)	ND(0.50)	ND(0.50)	ND(0.50)	ND(0.50)	ND(0.50)	ND(0.50)	ND(5.0)
M35P152L02	14333 Jarrettsville Pike	1/15/2014		0.11 J	ND(0.50)	ND(0.50)	ND(0.50)	ND(0.50)	ND(0.50)	ND(0.50)	ND(0.50)	ND(0.50)	ND(5.0)
M35P152L02	14333 Jarrettsville Pike	4/10/2014		0.089 J	ND(0.50)	ND(0.50)	ND(0.50)	ND(0.50)	ND(0.50)	ND(0.50)	ND(0.50)	ND(0.50)	ND(5.0)
M35P152L02	14333 Jarrettsville Pike	7/14/2014		0.18 J	ND(0.50)	ND(0.50)	ND(0.50)	ND(0.50)	ND(0.50)	ND(0.50)	ND(0.50)	ND(0.50)	ND(5.0)
M35P152L02	14333 Jarrettsville Pike	10/9/2014		0.19 J	ND(0.50)	ND(0.50)	ND(0.50)	ND(0.50)	ND(0.50)	ND(0.50)	ND(0.50)	ND(0.50)	1.2 J
M35P152L02	14333 Jarrettsville Pike	1/13/2015		ND(0.5)	ND(0.5)	ND(0.5)	ND(0.5)	ND(0.5)	ND(0.5)	ND(0.5)	ND(0.5)	ND(0.5)	ND(25)
M35P152L02	14333 Jarrettsville Pike	4/13/2015		ND(0.5)	ND(0.5)	0.1 J	ND(0.5)	ND(0.5)	ND(0.5)	ND(0.5)	ND(0.5)	ND(0.5)	ND(25)



**Table 2 - Historical Private Supply Well Analytical Table**

Inactive Exxon Facility #28077  
 14258 Jarrettsville Pike  
 Phoenix, Maryland

Map/Parcel/Lot	Address	Sample Date	POET Sample Point	MTBE (µg/L)	Benzene (µg/L)	Toluene (µg/L)	Ethyl-benzene (µg/L)	Total Xylenes (µg/L)	Naphthalene (µg/L)	DIPE (µg/L)	ETBE (µg/L)	TAME (µg/L)	TBA (µg/L)
M35P152L02	14333 Jarrettsville Pike	7/14/2015		ND(0.5)	ND(0.5)	ND(0.5)	ND(0.5)	ND(0.5)	ND(0.5)	ND(0.5)	ND(0.5)	ND(0.5)	ND(25)
M35P152L02	14333 Jarrettsville Pike	10/28/2015		ND(0.5)	0.8	21	ND(0.5)	ND(0.5)	ND(0.5)	ND(0.5)	ND(0.5)	ND(0.5)	ND(25)
M35P152L02	14333 Jarrettsville Pike	1/12/2016		ND(0.5)	ND(0.5)	ND(0.5)	ND(0.5)	ND(0.5)	ND(0.5)	ND(0.5)	ND(0.5)	ND(0.5)	ND(25)
M35P152L02	14333 Jarrettsville Pike	4/12/2016		ND(0.5)	ND(0.5)	ND(0.5)	ND(0.5)	ND(0.5)	ND(0.5)	ND(0.5)	ND(0.5)	ND(0.5)	ND(25)
M35P152L02	14333 Jarrettsville Pike	8/3/2016		ND(0.5)	ND(0.5)	ND(0.5)	ND(0.5)	ND(0.5)	ND(0.5)	ND(0.5)	ND(0.5)	ND(0.5)	ND(25)
M35P152L02	14333 Jarrettsville Pike	10/11/2016		ND(0.5)	ND(0.5)	ND(0.5)	ND(0.5)	ND(0.5)	ND(0.5)	ND(0.5)	ND(0.5)	ND(0.5)	ND(25)
M35P152L02	14333 Jarrettsville Pike	1/17/2017		ND(0.5)	ND(0.5)	ND(0.5)	ND(0.5)	ND(0.5)	ND(0.5)	ND(0.5)	ND(0.5)	ND(0.5)	ND(25)
M35P152L02	14333 Jarrettsville Pike	4/12/2017		ND(0.5)	ND(0.5)	ND(0.5)	ND(0.5)	ND(0.5)	ND(0.5)	ND(0.5)	ND(0.5)	ND(0.5)	ND(25)
M35P152L02	14333 Jarrettsville Pike	7/18/2017		ND(0.5)	ND(0.5)	ND(0.5)	ND(0.5)	ND(0.5)	ND(0.5)	ND(0.5)	ND(0.5)	ND(0.5)	ND(25)
M35P152L02	14333 Jarrettsville Pike	10/18/2017		ND(0.5)	ND(0.5)	ND(0.5)	ND(0.5)	ND(0.5)	ND(0.5)	ND(0.5)	ND(0.5)	ND(0.5)	ND(25)
M35P152L02	14333 Jarrettsville Pike	1/25/2018		ND(0.20)	ND(0.10)	ND(0.10)	ND(0.30)	ND(0.10)	ND(0.30)	ND(0.50)	ND(0.060)	ND(0.10)	ND(0.50)
M35P152L02	14333 Jarrettsville Pike	4/10/2018		ND(0.5)	ND(0.5)	ND(0.5)	ND(0.5)	ND(0.5)	ND(0.5)	ND(0.5)	ND(0.5)	ND(0.5)	ND(25)
M35P152L02	14333 Jarrettsville Pike	7/2/2018		ND(0.5)	ND(0.5)	ND(0.5)	ND(0.5)	ND(0.5)	ND(0.5)	ND(0.5)	ND(0.5)	ND(0.5)	ND(25)
M35P152L02	14333 Jarrettsville Pike	1/15/2019		ND(0.5)	ND(0.5)	ND(0.5)	ND(0.5)	ND(0.5)	ND(0.5)	ND(0.5)	ND(0.5)	ND(0.5)	ND(25)
M35P152L02	14333 Jarrettsville Pike	4/1/2019		ND(0.5)	ND(0.5)	ND(0.5)	ND(0.5)	ND(0.5)	ND(0.5)	ND(0.5)	ND(0.5)	ND(0.5)	ND(25)
M35P152L02	14333 Jarrettsville Pike	7/9/2019		ND(0.5)	ND(0.5)	ND(0.5)	ND(0.5)	ND(0.5)	ND(0.5)	ND(0.5)	ND(0.5)	ND(0.5)	ND(25)
M35P152L02	14333 Jarrettsville Pike	10/16/2019		ND(0.5)	ND(0.5)	ND(0.5)	ND(0.5)	ND(1.0)	ND(0.5)	ND(0.5)	ND(0.5)	ND(0.5)	ND(25)
M35P152L02	14333 Jarrettsville Pike	1/15/2020		ND(0.5)	ND(0.5)	ND(0.5)	ND(0.5)	ND(1.0)	ND(0.5)	ND(0.5)	ND(0.5)	ND(0.5)	ND(25)
M35P152L02	14333 Jarrettsville Pike	6/29/2020		ND(0.50)	ND(0.50)	0.20 J	ND(0.50)	ND(1.0)	ND(0.50)	ND(0.50)	ND(0.50)	ND(0.50)	ND(25)
M35P152L02	14333 Jarrettsville Pike	9/15/2020		ND(0.50)	ND(0.50)	ND(0.50)	ND(0.50)	ND(1.0)	ND(0.50)	ND(0.50)	ND(0.50)	ND(0.50)	ND(25)
M35P280LNA	14335 Jarrettsville Pike	3/3/2006		1.0	ND(0.50)	ND(0.50)	ND(0.50)	ND(0.50)	ND(0.50)	ND(0.50)	ND(0.50)	ND(0.50)	ND(5.0)
M35P280LNA	14335 Jarrettsville Pike	3/29/2006		0.75	ND(0.50)	ND(0.50)	ND(0.50)	ND(0.50)	ND(0.50)	ND(0.50)	ND(0.50)	ND(0.50)	ND(5.0)
M35P280LNA	14335 Jarrettsville Pike	4/17/2006		0.69	ND(0.50)	ND(0.50)	ND(0.50)	ND(0.50)	ND(0.50)	ND(0.50)	ND(0.50)	ND(0.50)	ND(5.0)
M35P280LNA	14335 Jarrettsville Pike	6/14/2006		0.18 J	ND(0.50)	ND(0.50)	ND(0.50)	ND(0.50)	ND(0.50)	ND(0.50)	ND(0.50)	ND(0.50)	ND(5.0)
M35P280LNA	14335 Jarrettsville Pike	8/17/2006		0.37 J	ND(0.50)	ND(0.50)	ND(0.50)	ND(0.50)	ND(0.50)	ND(0.50)	ND(0.50)	ND(0.50)	ND(5.0)
M35P280LNA	14335 Jarrettsville Pike	1/22/2007		0.49 J	ND(0.50)	ND(0.50)	ND(0.50)	ND(0.50)	ND(0.50)	ND(0.50)	ND(0.50)	ND(0.50)	ND(5.0)
M35P280LNA	14335 Jarrettsville Pike	4/11/2007		1.9	ND(0.50)	ND(0.50)	ND(0.50)	ND(0.50)	ND(0.50)	ND(0.50)	ND(0.50)	ND(0.50)	ND(5.0)
M35P280LNA	14335 Jarrettsville Pike	7/16/2007		0.42 J	ND(0.50)	ND(0.50)	ND(0.50)	ND(0.50)	ND(0.50)	ND(0.50)	ND(0.50)	ND(0.50)	ND(5.0)
M35P280LNA	14335 Jarrettsville Pike	10/22/2007		0.47 J	ND(0.50)	ND(0.50)	ND(0.50)	ND(0.50)	ND(0.50)	ND(0.50)	ND(0.50)	ND(0.50)	ND(5.0)
M35P280LNA	14335 Jarrettsville Pike	1/15/2008		0.30 J	ND(0.50)	ND(0.50)	ND(0.50)	ND(0.50)	ND(0.50)	ND(0.50)	ND(0.50)	ND(0.50)	ND(5.0)

**Table 2 - Historical Private Supply Well Analytical Table**

Inactive Exxon Facility #28077  
 14258 Jarrettsville Pike  
 Phoenix, Maryland

Map/Parcel/Lot	Address	Sample Date	POET Sample Point	MTBE (µg/L)	Benzene (µg/L)	Toluene (µg/L)	Ethyl-benzene (µg/L)	Total Xylenes (µg/L)	Naphthalene (µg/L)	DIPE (µg/L)	ETBE (µg/L)	TAME (µg/L)	TBA (µg/L)
M35P280LNA	14335 Jarrettsville Pike	4/1/2008		0.25 J	ND(0.50)	ND(0.50)	ND(0.50)	ND(0.50)	ND(0.50)	ND(0.50)	ND(0.50)	ND(0.50)	ND(5.0)
M35P280LNA	14335 Jarrettsville Pike	7/15/2008		0.19 J	ND(0.50)	ND(0.50)	ND(0.50)	ND(0.50)	ND(0.50)	ND(0.50)	ND(0.50)	ND(0.50)	ND(5.0)
M35P280LNA	14335 Jarrettsville Pike	10/10/2008		0.099 J	ND(0.50)	ND(0.50)	ND(0.50)	ND(0.50)	ND(0.50)	ND(0.50)	ND(0.50)	ND(0.50)	ND(5.0)
M35P280LNA	14335 Jarrettsville Pike	1/13/2009		ND(0.50)	ND(0.50)	ND(0.50)	ND(0.50)	ND(0.50)	ND(0.50)	ND(0.50)	ND(0.50)	ND(0.50)	ND(5.0)
M35P280LNA	14335 Jarrettsville Pike	4/1/2009		0.15 J	ND(0.50)	ND(0.50)	ND(0.50)	ND(0.50)	ND(0.50)	ND(0.50)	ND(0.50)	ND(0.50)	ND(5.0)
M35P280LNA	14335 Jarrettsville Pike	7/8/2009		0.10 J	ND(0.50)	ND(0.50)	ND(0.50)	ND(0.50)	ND(0.50)	ND(0.50)	ND(0.50)	ND(0.50)	ND(5.0)
M35P280LNA	14335 Jarrettsville Pike	10/8/2009		ND(0.50)	ND(0.50)	ND(0.50)	ND(0.50)	ND(0.50)	ND(0.50)	ND(0.50)	ND(0.50)	ND(0.50)	ND(5.0)
M35P280LNA	14335 Jarrettsville Pike	1/11/2010		ND(0.50)	ND(0.50)	ND(0.50)	ND(0.50)	ND(0.50)	ND(0.50)	ND(0.50)	ND(0.50)	ND(0.50)	ND(5.0)
M35P280LNA	14335 Jarrettsville Pike	4/13/2010		ND(0.50)	ND(0.50)	ND(0.50)	ND(0.50)	ND(0.50)	ND(0.50)	ND(0.50)	ND(0.50)	ND(0.50)	ND(5.0)
M35P280LNA	14335 Jarrettsville Pike	7/8/2010		ND(0.50)	ND(0.50)	ND(0.50)	ND(0.50)	ND(0.50)	ND(0.50)	ND(0.50)	ND(0.50)	ND(0.50)	ND(5.0)
M35P280LNA	14335 Jarrettsville Pike	10/20/2010		ND(0.50)	ND(0.50)	ND(0.50)	ND(0.50)	ND(0.50)	ND(0.50)	ND(0.50)	ND(0.50)	ND(0.50)	ND(5.0)
M35P280LNA	14335 Jarrettsville Pike	1/14/2011		ND(0.50)	ND(0.50)	ND(0.50)	ND(0.50)	ND(0.50)	ND(0.50)	ND(0.50)	ND(0.50)	ND(0.50)	ND(5.0)
M35P280LNA	14335 Jarrettsville Pike	4/12/2011		ND(0.50)	ND(0.50)	ND(0.50)	ND(0.50)	ND(0.50)	ND(0.50)	ND(0.50)	ND(0.50)	ND(0.50)	ND(5.0)
M35P280LNA	14335 Jarrettsville Pike	7/12/2011		ND(0.50)	ND(0.50)	ND(0.50)	ND(0.50)	ND(0.50)	ND(0.50)	ND(0.50)	ND(0.50)	ND(0.50)	ND(5.0)
M35P280LNA	14335 Jarrettsville Pike	10/17/2011		ND(0.50)	ND(0.50)	ND(0.50)	ND(0.50)	ND(0.50)	ND(0.50)	ND(0.50)	ND(0.50)	ND(0.50)	ND(5.0)
M35P280LNA	14335 Jarrettsville Pike	1/12/2012		ND(0.50)	ND(0.50)	ND(0.50)	ND(0.50)	ND(0.50)	ND(0.50)	ND(0.50)	ND(0.50)	ND(0.50)	ND(5.0)
M35P280LNA	14335 Jarrettsville Pike	4/10/2012		ND(0.50)	ND(0.50)	ND(0.50)	ND(0.50)	ND(0.50)	ND(0.50)	ND(0.50)	ND(0.50)	ND(0.50)	ND(5.0)
M35P280LNA	14335 Jarrettsville Pike	7/10/2012		ND(0.50)	ND(0.50)	ND(0.50)	ND(0.50)	ND(0.50)	ND(0.50)	ND(0.50)	ND(0.50)	ND(0.50)	ND(5.0)
M35P280LNA	14335 Jarrettsville Pike	10/11/2012		ND(0.50)	ND(0.50)	ND(0.50)	ND(0.50)	ND(0.50)	ND(0.50)	ND(0.50)	ND(0.50)	ND(0.50)	ND(5.0)
M35P280LNA	14335 Jarrettsville Pike	1/14/2013		ND(0.50)	ND(0.50)	ND(0.50)	ND(0.50)	ND(0.50)	ND(0.50)	ND(0.50)	ND(0.50)	ND(0.50)	ND(5.0)
M35P280LNA	14335 Jarrettsville Pike	4/10/2013		ND(0.50)	ND(0.50)	ND(0.50)	ND(0.50)	ND(0.50)	ND(0.50)	ND(0.50)	ND(0.50)	ND(0.50)	ND(5.0)
M35P280LNA	14335 Jarrettsville Pike	7/11/2013		ND(0.50)	ND(0.50)	ND(0.50)	ND(0.50)	ND(0.50)	ND(0.50)	ND(0.50)	ND(0.50)	ND(0.50)	ND(5.0)
M35P280LNA	14335 Jarrettsville Pike	10/9/2013		ND(0.50)	ND(0.50)	ND(0.50)	ND(0.50)	ND(0.50)	ND(0.50)	ND(0.50)	ND(0.50)	ND(0.50)	1.5 J
M35P280LNA	14335 Jarrettsville Pike	1/15/2014		ND(0.50)	ND(0.50)	ND(0.50)	ND(0.50)	ND(0.50)	ND(0.50)	ND(0.50)	ND(0.50)	ND(0.50)	ND(5.0)
M35P280LNA	14335 Jarrettsville Pike	4/9/2014		ND(0.50)	ND(0.50)	ND(0.50)	ND(0.50)	ND(0.50)	ND(0.50)	ND(0.50)	ND(0.50)	ND(0.50)	ND(5.0)
M35P280LNA	14335 Jarrettsville Pike	7/16/2014		ND(0.50)	ND(0.50)	ND(0.50)	ND(0.50)	ND(0.50)	ND(0.50)	ND(0.50)	ND(0.50)	ND(0.50)	ND(5.0)
M35P280LNA	14335 Jarrettsville Pike	10/10/2014		ND(0.50)	ND(0.50)	ND(0.50)	ND(0.50)	ND(0.50)	ND(0.50)	ND(0.50)	ND(0.50)	ND(0.50)	1.2 J
M35P280LNA	14335 Jarrettsville Pike	1/15/2015		ND(0.5)	ND(0.5)	ND(0.5)	ND(0.5)	ND(0.5)	ND(0.5)	ND(0.5)	ND(0.5)	ND(0.5)	ND(25.0)
M35P280LNA	14335 Jarrettsville Pike	4/10/2015		ND(0.5)	0.1 J	0.1 J	ND(0.5)	ND(0.5)	ND(0.5)	ND(0.5)	ND(0.5)	ND(0.5)	ND(25)
M35P280LNA	14335 Jarrettsville Pike	7/14/2015		ND(0.5)	0.1 J	ND(0.5)	ND(0.5)	ND(0.5)	ND(0.5)	ND(0.5)	ND(0.5)	ND(0.5)	ND(25)

**Table 2 - Historical Private Supply Well Analytical Table**

Inactive Exxon Facility #28077  
 14258 Jarrettsville Pike  
 Phoenix, Maryland

Map/Parcel/Lot	Address	Sample Date	POET Sample Point	MTBE (µg/L)	Benzene (µg/L)	Toluene (µg/L)	Ethyl-benzene (µg/L)	Total Xylenes (µg/L)	Naphthalene (µg/L)	DIPE (µg/L)	ETBE (µg/L)	TAME (µg/L)	TBA (µg/L)
M35P280LNA	14335 Jarrettsville Pike	10/28/2015		ND(0.5)	ND(0.5)	ND(0.5)	ND(0.5)	ND(0.5)	ND(0.5)	ND(0.5)	ND(0.5)	ND(0.5)	ND(25)
M35P280LNA	14335 Jarrettsville Pike	1/20/2016		ND(0.5)	ND(0.5)	ND(0.5)	ND(0.5)	ND(0.5)	ND(0.5)	ND(0.5)	ND(0.5)	ND(0.5)	ND(25)
M35P280LNA	14335 Jarrettsville Pike	4/18/2016		ND(0.5)	ND(0.5)	ND(0.5)	ND(0.5)	ND(0.5)	ND(0.5)	ND(0.5)	ND(0.5)	ND(0.5)	ND(25)
M35P280LNA	14335 Jarrettsville Pike	7/19/2016		ND(0.5)	ND(0.5)	ND(0.5)	ND(0.5)	ND(0.5)	ND(0.5)	ND(0.5)	ND(0.5)	ND(0.5)	ND(25)
M35P280LNA	14335 Jarrettsville Pike	10/11/2016		ND(0.5)	ND(0.5)	ND(0.5)	ND(0.5)	ND(0.5)	ND(0.5)	ND(0.5)	ND(0.5)	ND(0.5)	ND(25)
M35P280LNA	14335 Jarrettsville Pike	1/18/2017		ND(0.5)	ND(0.5)	ND(0.5)	ND(0.5)	ND(0.5)	ND(0.5)	ND(0.5)	ND(0.5)	ND(0.5)	ND(25)
M35P280LNA	14335 Jarrettsville Pike	4/12/2017		ND(0.5)	ND(0.5)	ND(0.5)	ND(0.5)	ND(0.5)	ND(0.5)	ND(0.5)	ND(0.5)	ND(0.5)	ND(25)
M35P280LNA	14335 Jarrettsville Pike	7/25/2017		ND(0.5)	ND(0.5)	ND(0.5)	ND(0.5)	ND(0.5)	ND(0.5)	ND(0.5)	ND(0.5)	ND(0.5)	ND(25)
M35P280LNA	14335 Jarrettsville Pike	10/18/2017		ND(0.5)	ND(0.5)	ND(0.5)	ND(0.5)	ND(0.5)	ND(0.5)	ND(0.5)	ND(0.5)	ND(0.5)	ND(25)
M35P280LNA	14335 Jarrettsville Pike	3/14/2018		ND(0.5)	ND(0.5)	ND(0.5)	ND(0.5)	ND(0.5)	ND(0.5)	ND(0.5)	ND(0.5)	ND(0.5)	ND(25)
M35P280LNA	14335 Jarrettsville Pike	4/10/2018		ND(0.5)	ND(0.5)	ND(0.5)	ND(0.5)	ND(0.5)	ND(0.5)	ND(0.5)	ND(0.5)	ND(0.5)	ND(25)
M35P280LNA	14335 Jarrettsville Pike	7/24/2018		ND(0.5)	ND(0.5)	ND(0.5)	ND(0.5)	ND(0.5)	ND(0.5)	ND(0.5)	ND(0.5)	ND(0.5)	ND(25)
M35P280LNA	14335 Jarrettsville Pike	1/14/2019		ND(0.5)	ND(0.5)	ND(0.5)	ND(0.5)	ND(0.5)	ND(0.5)	ND(0.5)	ND(0.5)	ND(0.5)	ND(25)
M35P280LNA	14335 Jarrettsville Pike	7/9/2019		ND(0.5)	ND(0.5)	ND(0.5)	ND(0.5)	ND(0.5)	ND(0.5)	ND(0.5)	ND(0.5)	ND(0.5)	ND(25)
M35P280LNA	14335 Jarrettsville Pike	1/20/2020		ND(0.5)	ND(0.5)	ND(0.5)	ND(0.5)	ND(1.0)	ND(0.5)	ND(0.5)	ND(0.5)	ND(0.5)	ND(25)
M35P314LNA	14405 Jarrettsville Pike	3/17/2006		0.86	ND(0.50)	ND(0.50)	ND(0.50)	ND(0.50)	ND(0.50)	ND(0.50)	ND(0.50)	ND(0.50)	ND(5.0)
M35P314LNA	14405 Jarrettsville Pike	4/17/2006		2.5	ND(0.50)	ND(0.50)	ND(0.50)	ND(0.50)	ND(0.50)	ND(0.50)	ND(0.50)	ND(0.50)	ND(5.0)
M35P314LNA	14405 Jarrettsville Pike	8/9/2006	PIO	19.6	ND(0.50)	ND(0.50)	ND(0.50)	ND(1.5)	ND(0.50)	ND(0.50)	ND(0.50)	ND(0.50)	ND(0.50)
M35P314LNA	14405 Jarrettsville Pike	8/17/2006	PIO	47.7	ND(0.50)	ND(0.50)	ND(0.50)	ND(1.5)	ND(0.50)	ND(0.50)	ND(0.50)	1.45	ND(0.50)
M35P314LNA	14405 Jarrettsville Pike	9/22/2006	PEO	ND(0.50)	ND(0.50)	ND(0.50)	ND(0.50)	ND(0.50)	ND(0.50)	ND(0.50)	ND(0.50)	ND(0.50)	ND(5.0)
M35P314LNA	14405 Jarrettsville Pike	9/22/2006	PIO	13.5	ND(0.50)	ND(0.50)	ND(0.50)	ND(0.50)	ND(0.50)	ND(0.50)	ND(0.50)	ND(0.50)	ND(5.0)
M35P314LNA	14405 Jarrettsville Pike	9/22/2006	PMO	ND(0.50)	ND(0.50)	ND(0.50)	ND(0.50)	ND(0.50)	ND(0.50)	ND(0.50)	ND(0.50)	ND(0.50)	ND(5.0)
M35P314LNA	14405 Jarrettsville Pike	10/17/2006	PEO	ND(0.50)	ND(0.50)	ND(0.50)	ND(0.50)	ND(0.50)	ND(0.50)	ND(0.50)	ND(0.50)	ND(0.50)	ND(5.0)
M35P314LNA	14405 Jarrettsville Pike	10/17/2006	PIO	3.1	ND(0.50)	ND(0.50)	ND(0.50)	ND(0.50)	ND(0.50)	ND(0.50)	ND(0.50)	ND(0.50)	ND(5.0)
M35P314LNA	14405 Jarrettsville Pike	10/17/2006	PMO	ND(0.50)	ND(0.50)	ND(0.50)	ND(0.50)	ND(0.50)	ND(0.50)	ND(0.50)	ND(0.50)	ND(0.50)	ND(5.0)
M35P314LNA	14405 Jarrettsville Pike	11/20/2006	PEO	ND(0.50)	ND(0.50)	ND(0.50)	ND(0.50)	ND(0.50)	ND(0.50)	ND(0.50)	ND(0.50)	ND(0.50)	ND(5.0)
M35P314LNA	14405 Jarrettsville Pike	11/20/2006	PIO	1.4	ND(0.50)	ND(0.50)	ND(0.50)	ND(0.50)	ND(0.50)	ND(0.50)	ND(0.50)	ND(0.50)	ND(5.0)
M35P314LNA	14405 Jarrettsville Pike	11/20/2006	PMO	ND(0.50)	ND(0.50)	ND(0.50)	ND(0.50)	ND(0.50)	ND(0.50)	ND(0.50)	ND(0.50)	ND(0.50)	ND(5.0)
M35P314LNA	14405 Jarrettsville Pike	1/30/2007		4.5	ND(0.50)	ND(0.50)	ND(0.50)	ND(0.50)	ND(0.50)	0.23 J	ND(0.50)	ND(0.50)	ND(5.0)
M35P314LNA	14405 Jarrettsville Pike	2/27/2007	PEO	ND(0.50)	ND(0.50)	ND(0.50)	ND(0.50)	ND(0.50)	ND(0.50)	ND(0.50)	ND(0.50)	ND(0.50)	ND(5.0)

**Table 2 - Historical Private Supply Well Analytical Table**

Inactive Exxon Facility #28077  
 14258 Jarrettsville Pike  
 Phoenix, Maryland

Map/Parcel/Lot	Address	Sample Date	POET Sample Point	MTBE (µg/L)	Benzene (µg/L)	Toluene (µg/L)	Ethyl-benzene (µg/L)	Total Xylenes (µg/L)	Naphthalene (µg/L)	DIPE (µg/L)	ETBE (µg/L)	TAME (µg/L)	TBA (µg/L)
M35P314LNA	14405 Jarrettsville Pike	2/27/2007	PIO	ND(0.50)	ND(0.50)	ND(0.50)	ND(0.50)	ND(0.50)	ND(0.50)	ND(0.50)	ND(0.50)	ND(0.50)	ND(5.0)
M35P314LNA	14405 Jarrettsville Pike	2/27/2007	PMO	3.8	ND(0.50)	ND(0.50)	ND(0.50)	ND(0.50)	ND(0.50)	ND(0.50)	ND(0.50)	ND(0.50)	ND(5.0)
M35P314LNA	14405 Jarrettsville Pike	4/9/2007		0.22 J	ND(0.50)	ND(0.50)	ND(0.50)	ND(0.50)	ND(0.50)	ND(0.50)	ND(0.50)	ND(0.50)	ND(5.0)
M35P314LNA	14405 Jarrettsville Pike	6/21/2007	PEO	ND(0.50)	ND(0.50)	ND(0.50)	ND(0.50)	ND(0.50)	ND(0.50)	ND(0.50)	ND(0.50)	ND(0.50)	ND(5.0)
M35P314LNA	14405 Jarrettsville Pike	6/21/2007	PIO	1.8	ND(0.50)	ND(0.50)	ND(0.50)	ND(0.50)	ND(0.50)	1.0	ND(0.50)	ND(0.50)	ND(5.0)
M35P314LNA	14405 Jarrettsville Pike	6/21/2007	PMO	0.60	ND(0.50)	ND(0.50)	ND(0.50)	ND(0.50)	ND(0.50)	ND(0.50)	ND(0.50)	ND(0.50)	ND(5.0)
M35P314LNA	14405 Jarrettsville Pike	7/19/2007		3.7	ND(0.50)	ND(0.50)	ND(0.50)	ND(0.50)	ND(0.50)	1.6	ND(0.50)	ND(0.50)	ND(5.0)
M35P314LNA	14405 Jarrettsville Pike	10/23/2007		1.8	ND(0.50)	ND(0.50)	ND(0.50)	ND(0.50)	ND(0.50)	ND(0.50)	ND(0.50)	ND(0.50)	ND(5.0)
M35P314LNA	14405 Jarrettsville Pike	10/23/2007	PEO	ND(0.50)	ND(0.50)	ND(0.50)	ND(0.50)	ND(0.50)	ND(0.50)	ND(0.50)	ND(0.50)	ND(0.50)	ND(0.50)
M35P314LNA	14405 Jarrettsville Pike	10/23/2007	PIO	1.4	ND(0.50)	ND(0.50)	ND(0.50)	ND(0.50)	ND(0.50)	ND(0.50)	ND(0.50)	ND(0.50)	ND(0.50)
M35P314LNA	14405 Jarrettsville Pike	10/23/2007	PMO	ND(0.50)	ND(0.50)	ND(0.50)	ND(0.50)	ND(0.50)	ND(0.50)	ND(0.50)	ND(0.50)	ND(0.50)	ND(0.50)
M35P314LNA	14405 Jarrettsville Pike	1/18/2008		1.7	ND(0.50)	ND(0.50)	ND(0.50)	ND(0.50)	ND(0.50)	0.30 J	ND(0.50)	ND(0.50)	ND(5.0)
M35P314LNA	14405 Jarrettsville Pike	4/4/2008		0.61	ND(0.50)	ND(0.50)	ND(0.50)	ND(0.50)	ND(0.50)	ND(0.50)	ND(0.50)	ND(0.50)	ND(5.0)
M35P314LNA	14405 Jarrettsville Pike	4/23/2008	PEO	ND(0.50)	ND(0.50)	ND(0.50)	ND(0.50)	ND(0.50)	ND(0.50)	ND(0.50)	ND(0.50)	ND(0.50)	ND(0.50)
M35P314LNA	14405 Jarrettsville Pike	4/23/2008	PIO	ND(0.50)	ND(0.50)	ND(0.50)	ND(0.50)	ND(0.50)	ND(0.50)	ND(0.50)	ND(0.50)	ND(0.50)	ND(0.50)
M35P314LNA	14405 Jarrettsville Pike	4/23/2008	PMO	0.80	ND(0.50)	ND(0.50)	ND(0.50)	ND(0.50)	ND(0.50)	ND(0.50)	ND(0.50)	ND(0.50)	ND(0.50)
M35P314LNA	14405 Jarrettsville Pike	7/18/2008		29.7	ND(0.50)	ND(0.50)	ND(0.50)	ND(0.50)	ND(0.50)	0.71	ND(0.50)	0.26 J	ND(5.0)
M35P314LNA	14405 Jarrettsville Pike	8/20/2008	PEO	0.57	ND(0.50)	ND(0.50)	ND(0.50)	ND(0.50)	ND(0.50)	ND(0.50)	ND(0.50)	ND(0.50)	ND(5.0)
M35P314LNA	14405 Jarrettsville Pike	8/20/2008	PIO	11.6	ND(0.50)	ND(0.50)	ND(0.50)	ND(0.50)	ND(0.50)	0.50	ND(0.50)	ND(0.50)	ND(5.0)
M35P314LNA	14405 Jarrettsville Pike	8/20/2008	PMO	2.3	ND(0.50)	ND(0.50)	ND(0.50)	ND(0.50)	ND(0.50)	ND(0.50)	ND(0.50)	ND(0.50)	ND(5.0)
M35P314LNA	14405 Jarrettsville Pike	9/12/2008	PE	ND(0.50)	ND(0.50)	ND(0.50)	ND(0.50)	ND(0.50)	ND(0.50)	ND(0.50)	ND(0.50)	ND(0.50)	ND(5.0)
M35P314LNA	14405 Jarrettsville Pike	9/12/2008	PI	7.5	ND(0.50)	ND(0.50)	ND(0.50)	ND(0.50)	ND(0.50)	0.46 J	ND(0.50)	ND(0.50)	ND(5.0)
M35P314LNA	14405 Jarrettsville Pike	9/12/2008	PM	ND(0.50)	ND(0.50)	ND(0.50)	ND(0.50)	ND(0.50)	ND(0.50)	ND(0.50)	ND(0.50)	ND(0.50)	ND(5.0)
M35P314LNA	14405 Jarrettsville Pike	9/13/2008		6.9	ND(0.50)	ND(0.50)	ND(0.50)	ND(0.50)	ND(0.50)	0.41 J	ND(0.50)	ND(0.50)	ND(5.0)
M35P314LNA	14405 Jarrettsville Pike	9/14/2008		6.7	ND(0.50)	ND(0.50)	ND(0.50)	ND(0.50)	ND(0.50)	0.35 J	ND(0.50)	ND(0.50)	ND(5.0)
M35P314LNA	14405 Jarrettsville Pike	9/15/2008		6.6	ND(0.50)	ND(0.50)	ND(0.50)	ND(0.50)	ND(0.50)	0.43 J	ND(0.50)	ND(0.50)	ND(5.0)
M35P314LNA	14405 Jarrettsville Pike	9/16/2008		6.0	ND(0.50)	ND(0.50)	ND(0.50)	ND(0.50)	ND(0.50)	0.45 J	ND(0.50)	ND(0.50)	ND(5.0)
M35P314LNA	14405 Jarrettsville Pike	9/17/2008		4.8	ND(0.50)	ND(0.50)	ND(0.50)	ND(0.50)	ND(0.50)	ND(0.50)	ND(0.50)	ND(0.50)	ND(5.0)
M35P314LNA	14405 Jarrettsville Pike	9/18/2008		3.2	ND(0.50)	ND(0.50)	ND(0.50)	ND(0.50)	ND(0.50)	ND(0.50)	ND(0.50)	ND(0.50)	ND(5.0)
M35P314LNA	14405 Jarrettsville Pike	9/19/2008		3.3	ND(0.50)	ND(0.50)	ND(0.50)	ND(0.50)	ND(0.50)	ND(0.50)	ND(0.50)	ND(0.50)	ND(5.0)

**Table 2 - Historical Private Supply Well Analytical Table**

Inactive Exxon Facility #28077  
 14258 Jarrettsville Pike  
 Phoenix, Maryland

Map/Parcel/Lot	Address	Sample Date	POET Sample Point	MTBE (µg/L)	Benzene (µg/L)	Toluene (µg/L)	Ethyl-benzene (µg/L)	Total Xylenes (µg/L)	Naphthalene (µg/L)	DIPE (µg/L)	ETBE (µg/L)	TAME (µg/L)	TBA (µg/L)
M35P314LNA	14405 Jarrettsville Pike	9/20/2008		3.8	ND(0.50)	ND(0.50)	ND(0.50)	ND(0.50)	ND(0.50)	ND(0.50)	ND(0.50)	ND(0.50)	ND(5.0)
M35P314LNA	14405 Jarrettsville Pike	9/21/2008		3.5	ND(0.50)	ND(0.50)	ND(0.50)	ND(0.50)	ND(0.50)	ND(0.50)	ND(0.50)	ND(0.50)	ND(5.0)
M35P314LNA	14405 Jarrettsville Pike	9/22/2008		3.1	ND(0.50)	ND(0.50)	ND(0.50)	ND(0.50)	ND(0.50)	ND(0.50)	ND(0.50)	ND(0.50)	ND(5.0)
M35P314LNA	14405 Jarrettsville Pike	9/23/2008		3.6	ND(0.50)	ND(0.50)	ND(0.50)	ND(0.50)	ND(0.50)	ND(0.50)	ND(0.50)	ND(0.50)	ND(5.0)
M35P314LNA	14405 Jarrettsville Pike	9/24/2008		4.6	ND(0.50)	ND(0.50)	ND(0.50)	ND(0.50)	ND(0.50)	ND(0.50)	ND(0.50)	ND(0.50)	ND(5.0)
M35P314LNA	14405 Jarrettsville Pike	9/25/2008		3.4	ND(0.50)	ND(0.50)	ND(0.50)	ND(0.50)	ND(0.50)	ND(0.50)	ND(0.50)	ND(0.50)	ND(5.0)
M35P314LNA	14405 Jarrettsville Pike	9/26/2008		3.8	ND(0.50)	ND(0.50)	ND(0.50)	ND(0.50)	ND(0.50)	ND(0.50)	ND(0.50)	ND(0.50)	ND(5.0)
M35P314LNA	14405 Jarrettsville Pike	9/27/2008		2.8	ND(0.50)	ND(0.50)	ND(0.50)	ND(0.50)	ND(0.50)	ND(0.50)	ND(0.50)	ND(0.50)	ND(5.0)
M35P314LNA	14405 Jarrettsville Pike	9/28/2008		5.4	ND(0.50)	ND(0.50)	ND(0.50)	ND(0.50)	ND(0.50)	ND(0.50)	ND(0.50)	ND(0.50)	ND(5.0)
M35P314LNA	14405 Jarrettsville Pike	9/29/2008		3.6	ND(0.50)	ND(0.50)	ND(0.50)	ND(0.50)	ND(0.50)	ND(0.50)	ND(0.50)	ND(0.50)	ND(5.0)
M35P314LNA	14405 Jarrettsville Pike	9/30/2008		2.8	ND(0.50)	ND(0.50)	ND(0.50)	ND(0.50)	ND(0.50)	ND(0.50)	ND(0.50)	ND(0.50)	ND(5.0)
M35P314LNA	14405 Jarrettsville Pike	10/1/2008		2.4	ND(0.50)	ND(0.50)	ND(0.50)	ND(0.50)	ND(0.50)	ND(0.50)	ND(0.50)	ND(0.50)	ND(5.0)
M35P314LNA	14405 Jarrettsville Pike	10/2/2008		3.4	ND(0.50)	ND(0.50)	ND(0.50)	ND(0.50)	ND(0.50)	ND(0.50)	ND(0.50)	ND(0.50)	ND(5.0)
M35P314LNA	14405 Jarrettsville Pike	10/3/2008		2.8	ND(0.50)	ND(0.50)	ND(0.50)	ND(0.50)	ND(0.50)	ND(0.50)	ND(0.50)	ND(0.50)	ND(5.0)
M35P314LNA	14405 Jarrettsville Pike	10/5/2008		3.5	ND(0.50)	ND(0.50)	ND(0.50)	ND(0.50)	ND(0.50)	ND(0.50)	ND(0.50)	ND(0.50)	ND(5.0)
M35P314LNA	14405 Jarrettsville Pike	10/6/2008		0.46 J	ND(0.50)	ND(0.50)	ND(0.50)	ND(0.50)	ND(0.50)	ND(0.50)	ND(0.50)	ND(0.50)	ND(5.0)
M35P314LNA	14405 Jarrettsville Pike	10/7/2008		0.93	ND(0.50)	ND(0.50)	ND(0.50)	ND(0.50)	ND(0.50)	ND(0.50)	ND(0.50)	ND(0.50)	ND(5.0)
M35P314LNA	14405 Jarrettsville Pike	10/8/2008		0.69	ND(0.50)	ND(0.50)	ND(0.50)	ND(0.50)	ND(0.50)	ND(0.50)	ND(0.50)	ND(0.50)	ND(5.0)
M35P314LNA	14405 Jarrettsville Pike	10/9/2008		0.62	ND(0.50)	ND(0.50)	ND(0.50)	ND(0.50)	ND(0.50)	ND(0.50)	ND(0.50)	ND(0.50)	ND(5.0)
M35P314LNA	14405 Jarrettsville Pike	10/10/2008		2.0	ND(0.50)	ND(0.50)	ND(0.50)	ND(0.50)	ND(0.50)	ND(0.50)	ND(0.50)	ND(0.50)	ND(5.0)
M35P314LNA	14405 Jarrettsville Pike	10/11/2008		1.9	ND(0.50)	ND(0.50)	ND(0.50)	ND(0.50)	ND(0.50)	ND(0.50)	ND(0.50)	ND(0.50)	ND(5.0)
M35P314LNA	14405 Jarrettsville Pike	10/12/2008		2.3	ND(0.50)	ND(0.50)	ND(0.50)	ND(0.50)	ND(0.50)	ND(0.50)	ND(0.50)	ND(0.50)	ND(5.0)
M35P314LNA	14405 Jarrettsville Pike	10/13/2008		1.5	ND(0.50)	ND(0.50)	ND(0.50)	ND(0.50)	ND(0.50)	ND(0.50)	ND(0.50)	ND(0.50)	ND(5.0)
M35P314LNA	14405 Jarrettsville Pike	10/14/2008		2.1	ND(0.50)	ND(0.50)	ND(0.50)	ND(0.50)	ND(0.50)	ND(0.50)	ND(0.50)	ND(0.50)	ND(5.0)
M35P314LNA	14405 Jarrettsville Pike	10/15/2008		1.1	ND(0.50)	ND(0.50)	ND(0.50)	ND(0.50)	ND(0.50)	ND(0.50)	ND(0.50)	ND(0.50)	ND(5.0)
M35P314LNA	14405 Jarrettsville Pike	10/16/2008		0.27 J	ND(0.50)	ND(0.50)	ND(0.50)	ND(0.50)	ND(0.50)	ND(0.50)	ND(0.50)	ND(0.50)	ND(5.0)
M35P314LNA	14405 Jarrettsville Pike	10/17/2008	PE	ND(0.50)	ND(0.50)	ND(0.50)	ND(0.50)	ND(0.50)	ND(0.50)	ND(0.50)	ND(0.50)	ND(0.50)	ND(5.0)
M35P314LNA	14405 Jarrettsville Pike	10/17/2008	PI	2.1	ND(0.50)	ND(0.50)	ND(0.50)	ND(0.50)	ND(0.50)	ND(0.50)	ND(0.50)	ND(0.50)	ND(5.0)
M35P314LNA	14405 Jarrettsville Pike	10/17/2008	PM	ND(0.50)	ND(0.50)	ND(0.50)	ND(0.50)	ND(0.50)	ND(0.50)	ND(0.50)	ND(0.50)	ND(0.50)	ND(5.0)
M35P314LNA	14405 Jarrettsville Pike	10/18/2008		1.6	ND(0.50)	ND(0.50)	ND(0.50)	ND(0.50)	ND(0.50)	ND(0.50)	ND(0.50)	ND(0.50)	ND(5.0)

**Table 2 - Historical Private Supply Well Analytical Table**

Inactive Exxon Facility #28077  
 14258 Jarrettsville Pike  
 Phoenix, Maryland

Map/Parcel/Lot	Address	Sample Date	POET Sample Point	MTBE (µg/L)	Benzene (µg/L)	Toluene (µg/L)	Ethyl-benzene (µg/L)	Total Xylenes (µg/L)	Naphthalene (µg/L)	DIPE (µg/L)	ETBE (µg/L)	TAME (µg/L)	TBA (µg/L)
M35P314LNA	14405 Jarrettsville Pike	10/19/2008		2.9	ND(0.50)	ND(0.50)	ND(0.50)	ND(0.50)	ND(0.50)	ND(0.50)	ND(0.50)	ND(0.50)	ND(5.0)
M35P314LNA	14405 Jarrettsville Pike	10/20/2008		2.2	ND(0.50)	ND(0.50)	ND(0.50)	ND(0.50)	ND(0.50)	ND(0.50)	ND(0.50)	ND(0.50)	ND(5.0)
M35P314LNA	14405 Jarrettsville Pike	10/21/2008		0.91	ND(0.50)	ND(0.50)	ND(0.50)	ND(0.50)	ND(0.50)	ND(0.50)	ND(0.50)	ND(0.50)	ND(5.0)
M35P314LNA	14405 Jarrettsville Pike	10/22/2008		2.7	ND(0.50)	ND(0.50)	ND(0.50)	ND(0.50)	ND(0.50)	ND(0.50)	ND(0.50)	ND(0.50)	ND(5.0)
M35P314LNA	14405 Jarrettsville Pike	10/23/2008		1.0	ND(0.50)	ND(0.50)	ND(0.50)	ND(0.50)	ND(0.50)	ND(0.50)	ND(0.50)	ND(0.50)	ND(5.0)
M35P314LNA	14405 Jarrettsville Pike	10/25/2008		0.078 J	ND(0.50)	ND(0.50)	ND(0.50)	ND(0.50)	ND(0.50)	ND(0.50)	ND(0.50)	ND(0.50)	ND(5.0)
M35P314LNA	14405 Jarrettsville Pike	10/26/2008		1.6	ND(0.50)	ND(0.50)	ND(0.50)	ND(0.50)	ND(0.50)	ND(0.50)	ND(0.50)	ND(0.50)	ND(5.0)
M35P314LNA	14405 Jarrettsville Pike	10/27/2008		0.45 J	ND(0.50)	ND(0.50)	ND(0.50)	ND(0.50)	ND(0.50)	ND(0.50)	ND(0.50)	ND(0.50)	ND(5.0)
M35P314LNA	14405 Jarrettsville Pike	10/28/2008		0.52	ND(0.50)	ND(0.50)	ND(0.50)	ND(0.50)	ND(0.50)	ND(0.50)	ND(0.50)	ND(0.50)	ND(5.0)
M35P314LNA	14405 Jarrettsville Pike	10/29/2008		2.1	ND(0.50)	ND(0.50)	ND(0.50)	ND(0.50)	ND(0.50)	ND(0.50)	ND(0.50)	ND(0.50)	ND(5.0)
M35P314LNA	14405 Jarrettsville Pike	10/30/2008		2.1	ND(0.50)	ND(0.50)	ND(0.50)	ND(0.50)	ND(0.50)	ND(0.50)	ND(0.50)	ND(0.50)	ND(5.0)
M35P314LNA	14405 Jarrettsville Pike	10/31/2008		2.0	ND(0.50)	ND(0.50)	ND(0.50)	ND(0.50)	ND(0.50)	ND(0.50)	ND(0.50)	ND(0.50)	ND(5.0)
M35P314LNA	14405 Jarrettsville Pike	11/1/2008		2.0	ND(0.50)	ND(0.50)	ND(0.50)	ND(0.50)	ND(0.50)	ND(0.50)	ND(0.50)	ND(0.50)	ND(5.0)
M35P314LNA	14405 Jarrettsville Pike	11/2/2008		1.4	ND(0.50)	ND(0.50)	ND(0.50)	ND(0.50)	ND(0.50)	ND(0.50)	ND(0.50)	ND(0.50)	ND(5.0)
M35P314LNA	14405 Jarrettsville Pike	11/3/2008		1.7	ND(0.50)	ND(0.50)	ND(0.50)	ND(0.50)	ND(0.50)	ND(0.50)	ND(0.50)	ND(0.50)	ND(5.0)
M35P314LNA	14405 Jarrettsville Pike	11/4/2008		0.21 J	ND(0.50)	ND(0.50)	ND(0.50)	ND(0.50)	ND(0.50)	ND(0.50)	ND(0.50)	ND(0.50)	ND(5.0)
M35P314LNA	14405 Jarrettsville Pike	11/5/2008		0.32 J	ND(0.50)	ND(0.50)	ND(0.50)	ND(0.50)	ND(0.50)	ND(0.50)	ND(0.50)	ND(0.50)	ND(5.0)
M35P314LNA	14405 Jarrettsville Pike	11/6/2008		3.0	ND(0.50)	ND(0.50)	ND(0.50)	ND(0.50)	ND(0.50)	ND(0.50)	ND(0.50)	ND(0.50)	ND(5.0)
M35P314LNA	14405 Jarrettsville Pike	11/7/2008		1.0	ND(0.50)	ND(0.50)	ND(0.50)	ND(0.50)	ND(0.50)	ND(0.50)	ND(0.50)	ND(0.50)	ND(5.0)
M35P314LNA	14405 Jarrettsville Pike	11/8/2008		1.0	ND(0.50)	ND(0.50)	ND(0.50)	ND(0.50)	ND(0.50)	ND(0.50)	ND(0.50)	ND(0.50)	ND(5.0)
M35P314LNA	14405 Jarrettsville Pike	11/9/2008		2.2	ND(0.50)	ND(0.50)	ND(0.50)	ND(0.50)	ND(0.50)	ND(0.50)	ND(0.50)	ND(0.50)	ND(5.0)
M35P314LNA	14405 Jarrettsville Pike	11/10/2008		2.6	ND(0.50)	ND(0.50)	ND(0.50)	ND(0.50)	ND(0.50)	ND(0.50)	ND(0.50)	ND(0.50)	ND(5.0)
M35P314LNA	14405 Jarrettsville Pike	11/11/2008		0.64	ND(0.50)	ND(0.50)	ND(0.50)	ND(0.50)	ND(0.50)	ND(0.50)	ND(0.50)	ND(0.50)	ND(5.0)
M35P314LNA	14405 Jarrettsville Pike	11/12/2008		2.4	ND(0.50)	ND(0.50)	ND(0.50)	ND(0.50)	ND(0.50)	ND(0.50)	ND(0.50)	ND(0.50)	ND(5.0)
M35P314LNA	14405 Jarrettsville Pike	11/13/2008		0.33 J	ND(0.50)	ND(0.50)	ND(0.50)	ND(0.50)	ND(0.50)	ND(0.50)	ND(0.50)	ND(0.50)	ND(5.0)
M35P314LNA	14405 Jarrettsville Pike	11/14/2008		0.92	ND(0.50)	ND(0.50)	ND(0.50)	ND(0.50)	ND(0.50)	ND(0.50)	ND(0.50)	ND(0.50)	ND(5.0)
M35P314LNA	14405 Jarrettsville Pike	11/15/2008		2.3	ND(0.50)	ND(0.50)	ND(0.50)	ND(0.50)	ND(0.50)	ND(0.50)	ND(0.50)	ND(0.50)	ND(5.0)
M35P314LNA	14405 Jarrettsville Pike	11/16/2008		2.5	ND(0.50)	ND(0.50)	ND(0.50)	ND(0.50)	ND(0.50)	ND(0.50)	ND(0.50)	ND(0.50)	ND(5.0)
M35P314LNA	14405 Jarrettsville Pike	11/17/2008		2.3	ND(0.50)	ND(0.50)	ND(0.50)	ND(0.50)	ND(0.50)	ND(0.50)	ND(0.50)	ND(0.50)	ND(5.0)
M35P314LNA	14405 Jarrettsville Pike	11/18/2008		2.2	ND(0.50)	ND(0.50)	ND(0.50)	ND(0.50)	ND(0.50)	ND(0.50)	ND(0.50)	ND(0.50)	ND(5.0)



**Table 2 - Historical Private Supply Well Analytical Table**

Inactive Exxon Facility #28077  
 14258 Jarrettsville Pike  
 Phoenix, Maryland

Map/Parcel/Lot	Address	Sample Date	POET Sample Point	MTBE (µg/L)	Benzene (µg/L)	Toluene (µg/L)	Ethyl-benzene (µg/L)	Total Xylenes (µg/L)	Naphthalene (µg/L)	DIPE (µg/L)	ETBE (µg/L)	TAME (µg/L)	TBA (µg/L)
M35P314LNA	14405 Jarrettsville Pike	11/19/2008		2.1	ND(0.50)	ND(0.50)	ND(0.50)	ND(0.50)	ND(0.50)	ND(0.50)	ND(0.50)	ND(0.50)	ND(5.0)
M35P314LNA	14405 Jarrettsville Pike	11/20/2008		1.9	ND(0.50)	ND(0.50)	ND(0.50)	ND(0.50)	ND(0.50)	ND(0.50)	ND(0.50)	ND(0.50)	ND(5.0)
M35P314LNA	14405 Jarrettsville Pike	11/20/2008	PEO	ND(0.50)	ND(0.50)	ND(0.50)	ND(0.50)	ND(0.50)	ND(0.50)	ND(0.50)	ND(0.50)	ND(0.50)	ND(5.0)
M35P314LNA	14405 Jarrettsville Pike	11/20/2008	PIO	1.3	ND(0.50)	ND(0.50)	ND(0.50)	ND(0.50)	ND(0.50)	ND(0.50)	ND(0.50)	ND(0.50)	ND(5.0)
M35P314LNA	14405 Jarrettsville Pike	11/20/2008	PMO	ND(0.50)	ND(0.50)	ND(0.50)	ND(0.50)	ND(0.50)	ND(0.50)	ND(0.50)	ND(0.50)	ND(0.50)	ND(5.0)
M35P314LNA	14405 Jarrettsville Pike	11/21/2008		0.35 J	ND(0.50)	ND(0.50)	ND(0.50)	ND(0.50)	ND(0.50)	ND(0.50)	ND(0.50)	ND(0.50)	ND(5.0)
M35P314LNA	14405 Jarrettsville Pike	11/22/2008		0.26 J	ND(0.50)	ND(0.50)	ND(0.50)	ND(0.50)	ND(0.50)	ND(0.50)	ND(0.50)	ND(0.50)	ND(5.0)
M35P314LNA	14405 Jarrettsville Pike	11/23/2008		1.1	ND(0.50)	ND(0.50)	ND(0.50)	ND(0.50)	ND(0.50)	ND(0.50)	ND(0.50)	ND(0.50)	ND(5.0)
M35P314LNA	14405 Jarrettsville Pike	11/24/2008		0.38 J	ND(0.50)	ND(0.50)	ND(0.50)	ND(0.50)	ND(0.50)	ND(0.50)	ND(0.50)	ND(0.50)	ND(5.0)
M35P314LNA	14405 Jarrettsville Pike	11/25/2008		0.79	ND(0.50)	ND(0.50)	ND(0.50)	ND(0.50)	ND(0.50)	ND(0.50)	ND(0.50)	ND(0.50)	ND(5.0)
M35P314LNA	14405 Jarrettsville Pike	11/26/2008		0.11 J	ND(0.50)	ND(0.50)	ND(0.50)	ND(0.50)	ND(0.50)	ND(0.50)	ND(0.50)	ND(0.50)	ND(5.0)
M35P314LNA	14405 Jarrettsville Pike	11/27/2008		1.7	ND(0.50)	ND(0.50)	ND(0.50)	ND(0.50)	ND(0.50)	ND(0.50)	ND(0.50)	ND(0.50)	ND(5.0)
M35P314LNA	14405 Jarrettsville Pike	11/28/2008		1.3	ND(0.50)	ND(0.50)	ND(0.50)	ND(0.50)	ND(0.50)	ND(0.50)	ND(0.50)	ND(0.50)	ND(5.0)
M35P314LNA	14405 Jarrettsville Pike	11/29/2008		1.3	ND(0.50)	ND(0.50)	ND(0.50)	ND(0.50)	ND(0.50)	ND(0.50)	ND(0.50)	ND(0.50)	ND(5.0)
M35P314LNA	14405 Jarrettsville Pike	11/30/2008		2.0	ND(0.50)	ND(0.50)	ND(0.50)	ND(0.50)	ND(0.50)	ND(0.50)	ND(0.50)	ND(0.50)	ND(5.0)
M35P314LNA	14405 Jarrettsville Pike	12/1/2008		1.7	ND(0.50)	ND(0.50)	ND(0.50)	ND(0.50)	ND(0.50)	ND(0.50)	ND(0.50)	ND(0.50)	ND(5.0)
M35P314LNA	14405 Jarrettsville Pike	12/2/2008		1.6	ND(0.50)	ND(0.50)	ND(0.50)	ND(0.50)	ND(0.50)	ND(0.50)	ND(0.50)	ND(0.50)	ND(5.0)
M35P314LNA	14405 Jarrettsville Pike	12/3/2008		1.3	ND(0.50)	ND(0.50)	ND(0.50)	ND(0.50)	ND(0.50)	ND(0.50)	ND(0.50)	ND(0.50)	ND(5.0)
M35P314LNA	14405 Jarrettsville Pike	12/4/2008		0.28 J	ND(0.50)	ND(0.50)	ND(0.50)	ND(0.50)	ND(0.50)	ND(0.50)	ND(0.50)	ND(0.50)	ND(5.0)
M35P314LNA	14405 Jarrettsville Pike	12/5/2008		0.34 J	ND(0.50)	ND(0.50)	ND(0.50)	ND(0.50)	ND(0.50)	ND(0.50)	ND(0.50)	ND(0.50)	ND(5.0)
M35P314LNA	14405 Jarrettsville Pike	12/6/2008		0.77	ND(0.50)	ND(0.50)	ND(0.50)	ND(0.50)	ND(0.50)	ND(0.50)	ND(0.50)	ND(0.50)	ND(5.0)
M35P314LNA	14405 Jarrettsville Pike	12/7/2008		0.20 J	ND(0.50)	ND(0.50)	ND(0.50)	ND(0.50)	ND(0.50)	ND(0.50)	ND(0.50)	ND(0.50)	ND(5.0)
M35P314LNA	14405 Jarrettsville Pike	12/8/2008		0.73	ND(0.50)	ND(0.50)	ND(0.50)	ND(0.50)	ND(0.50)	ND(0.50)	ND(0.50)	ND(0.50)	ND(5.0)
M35P314LNA	14405 Jarrettsville Pike	12/9/2008		0.77	ND(0.50)	ND(0.50)	ND(0.50)	ND(0.50)	ND(0.50)	ND(0.50)	ND(0.50)	ND(0.50)	ND(5.0)
M35P314LNA	14405 Jarrettsville Pike	12/10/2008		0.88	ND(0.50)	ND(0.50)	ND(0.50)	ND(0.50)	ND(0.50)	ND(0.50)	ND(0.50)	ND(0.50)	ND(5.0)
M35P314LNA	14405 Jarrettsville Pike	12/11/2008		0.82	ND(0.50)	ND(0.50)	ND(0.50)	ND(0.50)	ND(0.50)	ND(0.50)	ND(0.50)	ND(0.50)	ND(5.0)
M35P314LNA	14405 Jarrettsville Pike	12/12/2008		1.2	ND(0.50)	ND(0.50)	ND(0.50)	ND(0.50)	ND(0.50)	ND(0.50)	ND(0.50)	ND(0.50)	ND(5.0)
M35P314LNA	14405 Jarrettsville Pike	12/13/2008		1.3	ND(0.50)	ND(0.50)	ND(0.50)	ND(0.50)	ND(0.50)	ND(0.50)	ND(0.50)	ND(0.50)	ND(5.0)
M35P314LNA	14405 Jarrettsville Pike	12/14/2008		1.3	ND(0.50)	ND(0.50)	ND(0.50)	ND(0.50)	ND(0.50)	ND(0.50)	ND(0.50)	ND(0.50)	ND(5.0)
M35P314LNA	14405 Jarrettsville Pike	12/15/2008		1.2	ND(0.50)	ND(0.50)	ND(0.50)	ND(0.50)	ND(0.50)	ND(0.50)	ND(0.50)	ND(0.50)	ND(5.0)

**Table 2 - Historical Private Supply Well Analytical Table**

Inactive Exxon Facility #28077  
 14258 Jarrettsville Pike  
 Phoenix, Maryland

Map/Parcel/Lot	Address	Sample Date	POET Sample Point	MTBE (µg/L)	Benzene (µg/L)	Toluene (µg/L)	Ethyl-benzene (µg/L)	Total Xylenes (µg/L)	Naphthalene (µg/L)	DIPE (µg/L)	ETBE (µg/L)	TAME (µg/L)	TBA (µg/L)
M35P314LNA	14405 Jarrettsville Pike	12/16/2008		1.7	ND(0.50)	ND(0.50)	ND(0.50)	ND(0.50)	ND(0.50)	ND(0.50)	ND(0.50)	ND(0.50)	ND(5.0)
M35P314LNA	14405 Jarrettsville Pike	12/17/2008		2.2	ND(0.50)	ND(0.50)	ND(0.50)	ND(0.50)	ND(0.50)	ND(0.50)	ND(0.50)	ND(0.50)	ND(5.0)
M35P314LNA	14405 Jarrettsville Pike	12/18/2008		2.1	ND(0.50)	ND(0.50)	ND(0.50)	ND(0.50)	ND(0.50)	ND(0.50)	ND(0.50)	ND(0.50)	ND(5.0)
M35P314LNA	14405 Jarrettsville Pike	12/19/2008		1.8	ND(0.50)	ND(0.50)	ND(0.50)	ND(0.50)	ND(0.50)	ND(0.50)	ND(0.50)	ND(0.50)	ND(5.0)
M35P314LNA	14405 Jarrettsville Pike	12/20/2008		1.9	ND(0.50)	ND(0.50)	ND(0.50)	ND(0.50)	ND(0.50)	ND(0.50)	ND(0.50)	ND(0.50)	ND(5.0)
M35P314LNA	14405 Jarrettsville Pike	12/21/2008		2.0	ND(0.50)	ND(0.50)	ND(0.50)	ND(0.50)	ND(0.50)	ND(0.50)	ND(0.50)	ND(0.50)	ND(5.0)
M35P314LNA	14405 Jarrettsville Pike	12/22/2008		2.5	ND(0.50)	ND(0.50)	ND(0.50)	ND(0.50)	ND(0.50)	ND(0.50)	ND(0.50)	ND(0.50)	ND(5.0)
M35P314LNA	14405 Jarrettsville Pike	12/23/2008		0.27 J	ND(0.50)	ND(0.50)	ND(0.50)	ND(0.50)	ND(0.50)	ND(0.50)	ND(0.50)	ND(0.50)	ND(5.0)
M35P314LNA	14405 Jarrettsville Pike	12/24/2008		2.2	ND(0.50)	ND(0.50)	ND(0.50)	ND(0.50)	ND(0.50)	ND(0.50)	ND(0.50)	ND(0.50)	ND(5.0)
M35P314LNA	14405 Jarrettsville Pike	12/27/2008		0.13 J	ND(0.50)	ND(0.50)	ND(0.50)	ND(0.50)	ND(0.50)	ND(0.50)	ND(0.50)	ND(0.50)	ND(5.0)
M35P314LNA	14405 Jarrettsville Pike	12/28/2008		0.26 J	ND(0.50)	ND(0.50)	ND(0.50)	ND(0.50)	ND(0.50)	NA	NA	NA	NA
M35P314LNA	14405 Jarrettsville Pike	12/29/2008		1.4	ND(0.50)	ND(0.50)	ND(0.50)	ND(0.50)	ND(0.50)	ND(0.50)	ND(0.50)	ND(0.50)	ND(5.0)
M35P314LNA	14405 Jarrettsville Pike	12/30/2008		1.4	ND(0.50)	ND(0.50)	ND(0.50)	ND(0.50)	ND(0.50)	ND(0.50)	ND(0.50)	ND(0.50)	ND(5.0)
M35P314LNA	14405 Jarrettsville Pike	12/31/2008		1.5	ND(0.50)	ND(0.50)	ND(0.50)	ND(0.50)	ND(0.50)	ND(0.50)	ND(0.50)	ND(0.50)	ND(5.0)
M35P314LNA	14405 Jarrettsville Pike	1/2/2009		0.36 J	ND(0.50)	ND(0.50)	ND(0.50)	ND(0.50)	ND(0.50)	ND(0.50)	ND(0.50)	ND(0.50)	ND(5.0)
M35P314LNA	14405 Jarrettsville Pike	1/3/2009		1.7	ND(0.50)	ND(0.50)	ND(0.50)	ND(0.50)	ND(0.50)	ND(0.50)	ND(0.50)	ND(0.50)	ND(5.0)
M35P314LNA	14405 Jarrettsville Pike	1/4/2009		1.1	ND(0.50)	ND(0.50)	ND(0.50)	ND(0.50)	ND(0.50)	ND(0.50)	ND(0.50)	ND(0.50)	ND(5.0)
M35P314LNA	14405 Jarrettsville Pike	1/5/2009		1.4	ND(0.50)	ND(0.50)	ND(0.50)	ND(0.50)	ND(0.50)	ND(0.50)	ND(0.50)	ND(0.50)	ND(5.0)
M35P314LNA	14405 Jarrettsville Pike	1/6/2009		1.2	ND(0.50)	ND(0.50)	ND(0.50)	ND(0.50)	ND(0.50)	ND(0.50)	ND(0.50)	ND(0.50)	ND(5.0)
M35P314LNA	14405 Jarrettsville Pike	1/7/2009		1.2	ND(0.50)	ND(0.50)	ND(0.50)	ND(0.50)	ND(0.50)	ND(0.50)	ND(0.50)	ND(0.50)	ND(5.0)
M35P314LNA	14405 Jarrettsville Pike	1/8/2009		0.59	ND(0.50)	ND(0.50)	ND(0.50)	ND(0.50)	ND(0.50)	ND(0.50)	ND(0.50)	ND(0.50)	ND(5.0)
M35P314LNA	14405 Jarrettsville Pike	1/9/2009		0.94	ND(0.50)	ND(0.50)	ND(0.50)	ND(0.50)	ND(0.50)	ND(0.50)	ND(0.50)	ND(0.50)	ND(5.0)
M35P314LNA	14405 Jarrettsville Pike	1/10/2009		0.60	ND(0.50)	ND(0.50)	ND(0.50)	ND(0.50)	ND(0.50)	ND(0.50)	ND(0.50)	ND(0.50)	ND(5.0)
M35P314LNA	14405 Jarrettsville Pike	1/11/2009		1.6	ND(0.50)	ND(0.50)	ND(0.50)	ND(0.50)	ND(0.50)	ND(0.50)	ND(0.50)	ND(0.50)	ND(5.0)
M35P314LNA	14405 Jarrettsville Pike	1/12/2009		1.6	ND(0.50)	ND(0.50)	ND(0.50)	ND(0.50)	ND(0.50)	ND(0.50)	ND(0.50)	ND(0.50)	ND(5.0)
M35P314LNA	14405 Jarrettsville Pike	1/13/2009		0.76	ND(0.50)	ND(0.50)	ND(0.50)	ND(0.50)	ND(0.50)	ND(0.50)	ND(0.50)	ND(0.50)	ND(5.0)
M35P314LNA	14405 Jarrettsville Pike	1/14/2009		1.1	ND(0.50)	ND(0.50)	ND(0.50)	ND(0.50)	ND(0.50)	ND(0.50)	ND(0.50)	ND(0.50)	ND(5.0)
M35P314LNA	14405 Jarrettsville Pike	1/15/2009		1.4	ND(0.50)	ND(0.50)	ND(0.50)	ND(0.50)	ND(0.50)	ND(0.50)	ND(0.50)	ND(0.50)	ND(5.0)
M35P314LNA	14405 Jarrettsville Pike	1/17/2009		1.2	ND(0.50)	ND(0.50)	ND(0.50)	ND(0.50)	ND(0.50)	ND(0.50)	ND(0.50)	ND(0.50)	ND(5.0)
M35P314LNA	14405 Jarrettsville Pike	1/19/2009		1.0	ND(0.50)	ND(0.50)	ND(0.50)	ND(0.50)	ND(0.50)	ND(0.50)	ND(0.50)	ND(0.50)	ND(5.0)

**Table 2 - Historical Private Supply Well Analytical Table**

Inactive Exxon Facility #28077  
 14258 Jarrettsville Pike  
 Phoenix, Maryland

Map/Parcel/Lot	Address	Sample Date	POET Sample Point	MTBE (µg/L)	Benzene (µg/L)	Toluene (µg/L)	Ethyl-benzene (µg/L)	Total Xylenes (µg/L)	Naphthalene (µg/L)	DIPE (µg/L)	ETBE (µg/L)	TAME (µg/L)	TBA (µg/L)
M35P314LNA	14405 Jarrettsville Pike	1/20/2009		1.1	ND(0.50)	ND(0.50)	ND(0.50)	ND(0.50)	ND(0.50)	ND(0.50)	ND(0.50)	ND(0.50)	ND(5.0)
M35P314LNA	14405 Jarrettsville Pike	1/21/2009	PE	ND(0.50)	ND(0.50)	ND(0.50)	ND(0.50)	ND(0.50)	ND(0.50)	ND(0.50)	ND(0.50)	ND(0.50)	ND(5.0)
M35P314LNA	14405 Jarrettsville Pike	1/21/2009	PI	1.5	ND(0.50)	ND(0.50)	ND(0.50)	ND(0.50)	ND(0.50)	ND(0.50)	ND(0.50)	ND(0.50)	ND(5.0)
M35P314LNA	14405 Jarrettsville Pike	1/21/2009	PM	ND(0.50)	ND(0.50)	ND(0.50)	ND(0.50)	ND(0.50)	ND(0.50)	ND(0.50)	ND(0.50)	ND(0.50)	ND(5.0)
M35P314LNA	14405 Jarrettsville Pike	1/22/2009		1.4	ND(0.50)	ND(0.50)	ND(0.50)	ND(0.50)	ND(0.50)	ND(0.50)	ND(0.50)	ND(0.50)	ND(5.0)
M35P314LNA	14405 Jarrettsville Pike	1/23/2009		0.97	ND(0.50)	ND(0.50)	ND(0.50)	ND(0.50)	ND(0.50)	ND(0.50)	ND(0.50)	ND(0.50)	ND(5.0)
M35P314LNA	14405 Jarrettsville Pike	1/24/2009		0.92	ND(0.50)	ND(0.50)	ND(0.50)	ND(0.50)	ND(0.50)	ND(0.50)	ND(0.50)	ND(0.50)	ND(5.0)
M35P314LNA	14405 Jarrettsville Pike	1/25/2009		0.47 J	ND(0.50)	ND(0.50)	ND(0.50)	ND(0.50)	ND(0.50)	ND(0.50)	ND(0.50)	ND(0.50)	ND(5.0)
M35P314LNA	14405 Jarrettsville Pike	1/26/2009		0.73	ND(0.50)	ND(0.50)	ND(0.50)	ND(0.50)	ND(0.50)	ND(0.50)	ND(0.50)	ND(0.50)	ND(5.0)
M35P314LNA	14405 Jarrettsville Pike	1/27/2009		0.74	ND(0.50)	ND(0.50)	ND(0.50)	ND(0.50)	ND(0.50)	ND(0.50)	ND(0.50)	ND(0.50)	ND(5.0)
M35P314LNA	14405 Jarrettsville Pike	1/28/2009		0.78	ND(0.50)	ND(0.50)	ND(0.50)	ND(0.50)	ND(0.50)	ND(0.50)	ND(0.50)	ND(0.50)	ND(5.0)
M35P314LNA	14405 Jarrettsville Pike	1/29/2009		1.0	ND(0.50)	ND(0.50)	ND(0.50)	ND(0.50)	ND(0.50)	ND(0.50)	ND(0.50)	ND(0.50)	ND(5.0)
M35P314LNA	14405 Jarrettsville Pike	1/30/2009		0.74	ND(0.50)	ND(0.50)	ND(0.50)	ND(0.50)	ND(0.50)	ND(0.50)	ND(0.50)	ND(0.50)	ND(5.0)
M35P314LNA	14405 Jarrettsville Pike	1/31/2009		0.84	ND(0.50)	ND(0.50)	ND(0.50)	ND(0.50)	ND(0.50)	ND(0.50)	ND(0.50)	ND(0.50)	ND(5.0)
M35P314LNA	14405 Jarrettsville Pike	2/1/2009		0.64	ND(0.50)	ND(0.50)	ND(0.50)	ND(0.50)	ND(0.50)	ND(0.50)	ND(0.50)	ND(0.50)	ND(5.0)
M35P314LNA	14405 Jarrettsville Pike	2/2/2009		0.49 J	ND(0.50)	ND(0.50)	ND(0.50)	ND(0.50)	ND(0.50)	ND(0.50)	ND(0.50)	ND(0.50)	ND(5.0)
M35P314LNA	14405 Jarrettsville Pike	2/3/2009		1.2	ND(0.50)	ND(0.50)	ND(0.50)	ND(0.50)	ND(0.50)	ND(0.50)	ND(0.50)	ND(0.50)	ND(5.0)
M35P314LNA	14405 Jarrettsville Pike	2/4/2009		1.1	ND(0.50)	ND(0.50)	ND(0.50)	ND(0.50)	ND(0.50)	ND(0.50)	ND(0.50)	ND(0.50)	ND(5.0)
M35P314LNA	14405 Jarrettsville Pike	2/5/2009		0.99	ND(0.50)	ND(0.50)	ND(0.50)	ND(0.50)	ND(0.50)	ND(0.50)	ND(0.50)	ND(0.50)	ND(5.0)
M35P314LNA	14405 Jarrettsville Pike	2/6/2009		1.0	ND(0.50)	ND(0.50)	ND(0.50)	ND(0.50)	ND(0.50)	ND(0.50)	ND(0.50)	ND(0.50)	ND(5.0)
M35P314LNA	14405 Jarrettsville Pike	2/7/2009		0.88	ND(0.50)	ND(0.50)	ND(0.50)	ND(0.50)	ND(0.50)	ND(0.50)	ND(0.50)	ND(0.50)	ND(5.0)
M35P314LNA	14405 Jarrettsville Pike	2/8/2009		0.91	ND(0.50)	ND(0.50)	ND(0.50)	ND(0.50)	ND(0.50)	ND(0.50)	ND(0.50)	ND(0.50)	ND(5.0)
M35P314LNA	14405 Jarrettsville Pike	2/9/2009		0.88	ND(0.50)	ND(0.50)	ND(0.50)	ND(0.50)	ND(0.50)	ND(0.50)	ND(0.50)	ND(0.50)	ND(5.0)
M35P314LNA	14405 Jarrettsville Pike	2/10/2009		0.65	ND(0.50)	ND(0.50)	ND(0.50)	ND(0.50)	ND(0.50)	ND(0.50)	ND(0.50)	ND(0.50)	ND(5.0)
M35P314LNA	14405 Jarrettsville Pike	2/11/2009		0.90	ND(0.50)	ND(0.50)	ND(0.50)	ND(0.50)	ND(0.50)	ND(0.50)	ND(0.50)	ND(0.50)	ND(5.0)
M35P314LNA	14405 Jarrettsville Pike	2/12/2009		0.75	ND(0.50)	ND(0.50)	ND(0.50)	ND(0.50)	ND(0.50)	ND(0.50)	ND(0.50)	ND(0.50)	ND(5.0)
M35P314LNA	14405 Jarrettsville Pike	2/13/2009		0.58	ND(0.50)	ND(0.50)	ND(0.50)	ND(0.50)	ND(0.50)	ND(0.50)	ND(0.50)	ND(0.50)	ND(5.0)
M35P314LNA	14405 Jarrettsville Pike	2/14/2009		0.70	ND(0.50)	ND(0.50)	ND(0.50)	ND(0.50)	ND(0.50)	ND(0.50)	ND(0.50)	ND(0.50)	ND(5.0)
M35P314LNA	14405 Jarrettsville Pike	2/15/2009		0.66	ND(0.50)	ND(0.50)	ND(0.50)	ND(0.50)	ND(0.50)	ND(0.50)	ND(0.50)	ND(0.50)	ND(5.0)
M35P314LNA	14405 Jarrettsville Pike	2/16/2009		0.35 J	ND(0.50)	ND(0.50)	ND(0.50)	ND(0.50)	ND(0.50)	ND(0.50)	ND(0.50)	ND(0.50)	ND(5.0)

**Table 2 - Historical Private Supply Well Analytical Table**

Inactive Exxon Facility #28077  
 14258 Jarrettsville Pike  
 Phoenix, Maryland

Map/Parcel/Lot	Address	Sample Date	POET Sample Point	MTBE (µg/L)	Benzene (µg/L)	Toluene (µg/L)	Ethyl-benzene (µg/L)	Total Xylenes (µg/L)	Naphthalene (µg/L)	DIPE (µg/L)	ETBE (µg/L)	TAME (µg/L)	TBA (µg/L)
M35P314LNA	14405 Jarrettsville Pike	2/17/2009		0.32 J	ND(0.50)	ND(0.50)	ND(0.50)	ND(0.50)	ND(0.50)	ND(0.50)	ND(0.50)	ND(0.50)	ND(5.0)
M35P314LNA	14405 Jarrettsville Pike	2/18/2009		0.85	ND(0.50)	ND(0.50)	ND(0.50)	ND(0.50)	ND(0.50)	ND(0.50)	ND(0.50)	ND(0.50)	ND(5.0)
M35P314LNA	14405 Jarrettsville Pike	2/19/2009		0.58	ND(0.50)	ND(0.50)	ND(0.50)	ND(0.50)	ND(0.50)	ND(0.50)	ND(0.50)	ND(0.50)	ND(5.0)
M35P314LNA	14405 Jarrettsville Pike	2/20/2009		0.99	ND(0.50)	ND(0.50)	ND(0.50)	ND(0.50)	ND(0.50)	ND(0.50)	ND(0.50)	ND(0.50)	ND(5.0)
M35P314LNA	14405 Jarrettsville Pike	2/21/2009		1.0	ND(0.50)	ND(0.50)	ND(0.50)	ND(0.50)	ND(0.50)	ND(0.50)	ND(0.50)	ND(0.50)	ND(5.0)
M35P314LNA	14405 Jarrettsville Pike	2/22/2009		0.87	ND(0.50)	ND(0.50)	ND(0.50)	ND(0.50)	ND(0.50)	ND(0.50)	ND(0.50)	ND(0.50)	ND(5.0)
M35P314LNA	14405 Jarrettsville Pike	2/23/2009		0.26 J	ND(0.50)	ND(0.50)	ND(0.50)	ND(0.50)	ND(0.50)	ND(0.50)	ND(0.50)	ND(0.50)	ND(5.0)
M35P314LNA	14405 Jarrettsville Pike	2/24/2009		0.45 J	ND(0.50)	ND(0.50)	ND(0.50)	ND(0.50)	ND(0.50)	ND(0.50)	ND(0.50)	ND(0.50)	ND(5.0)
M35P314LNA	14405 Jarrettsville Pike	2/25/2009		0.94	ND(0.50)	ND(0.50)	ND(0.50)	ND(0.50)	ND(0.50)	ND(0.50)	ND(0.50)	ND(0.50)	ND(5.0)
M35P314LNA	14405 Jarrettsville Pike	2/26/2009		0.75	ND(0.50)	ND(0.50)	ND(0.50)	ND(0.50)	ND(0.50)	ND(0.50)	ND(0.50)	ND(0.50)	ND(5.0)
M35P314LNA	14405 Jarrettsville Pike	2/27/2009		0.46 J	ND(0.50)	ND(0.50)	ND(0.50)	ND(0.50)	ND(0.50)	ND(0.50)	ND(0.50)	ND(0.50)	ND(5.0)
M35P314LNA	14405 Jarrettsville Pike	2/28/2009		0.91	ND(0.50)	ND(0.50)	ND(0.50)	ND(0.50)	ND(0.50)	ND(0.50)	ND(0.50)	ND(0.50)	ND(5.0)
M35P314LNA	14405 Jarrettsville Pike	3/1/2009		0.50	ND(0.50)	ND(0.50)	ND(0.50)	ND(0.50)	ND(0.50)	ND(0.50)	ND(0.50)	ND(0.50)	ND(5.0)
M35P314LNA	14405 Jarrettsville Pike	3/2/2009		0.48 J	ND(0.50)	ND(0.50)	ND(0.50)	ND(0.50)	ND(0.50)	ND(0.50)	ND(0.50)	ND(0.50)	ND(5.0)
M35P314LNA	14405 Jarrettsville Pike	3/3/2009		0.49 J	ND(0.50)	ND(0.50)	ND(0.50)	ND(0.50)	ND(0.50)	ND(0.50)	ND(0.50)	ND(0.50)	ND(5.0)
M35P314LNA	14405 Jarrettsville Pike	3/4/2009		1.0	ND(0.50)	ND(0.50)	ND(0.50)	ND(0.50)	ND(0.50)	ND(0.50)	ND(0.50)	ND(0.50)	ND(5.0)
M35P314LNA	14405 Jarrettsville Pike	3/5/2009		0.95	ND(0.50)	ND(0.50)	ND(0.50)	ND(0.50)	ND(0.50)	ND(0.50)	ND(0.50)	ND(0.50)	ND(5.0)
M35P314LNA	14405 Jarrettsville Pike	3/6/2009		0.70	ND(0.50)	ND(0.50)	ND(0.50)	ND(0.50)	ND(0.50)	ND(0.50)	ND(0.50)	ND(0.50)	ND(5.0)
M35P314LNA	14405 Jarrettsville Pike	3/7/2009		0.77	ND(0.50)	ND(0.50)	ND(0.50)	ND(0.50)	ND(0.50)	ND(0.50)	ND(0.50)	ND(0.50)	ND(5.0)
M35P314LNA	14405 Jarrettsville Pike	3/8/2009		0.40 J	ND(0.50)	ND(0.50)	ND(0.50)	ND(0.50)	ND(0.50)	ND(0.50)	ND(0.50)	ND(0.50)	ND(5.0)
M35P314LNA	14405 Jarrettsville Pike	3/9/2009		0.61	ND(0.50)	ND(0.50)	ND(0.50)	ND(0.50)	ND(0.50)	ND(0.50)	ND(0.50)	ND(0.50)	ND(5.0)
M35P314LNA	14405 Jarrettsville Pike	3/10/2009		0.47 J	ND(0.50)	ND(0.50)	ND(0.50)	ND(0.50)	ND(0.50)	ND(0.50)	ND(0.50)	ND(0.50)	ND(5.0)
M35P314LNA	14405 Jarrettsville Pike	3/11/2009		0.98	ND(0.50)	ND(0.50)	ND(0.50)	ND(0.50)	ND(0.50)	ND(0.50)	ND(0.50)	ND(0.50)	ND(5.0)
M35P314LNA	14405 Jarrettsville Pike	3/12/2009		0.84	ND(0.50)	ND(0.50)	ND(0.50)	ND(0.50)	ND(0.50)	ND(0.50)	ND(0.50)	ND(0.50)	ND(5.0)
M35P314LNA	14405 Jarrettsville Pike	3/13/2009		0.79	ND(0.50)	ND(0.50)	ND(0.50)	ND(0.50)	ND(0.50)	ND(0.50)	ND(0.50)	ND(0.50)	ND(5.0)
M35P314LNA	14405 Jarrettsville Pike	3/14/2009		0.85	ND(0.50)	ND(0.50)	ND(0.50)	ND(0.50)	ND(0.50)	ND(0.50)	ND(0.50)	ND(0.50)	ND(5.0)
M35P314LNA	14405 Jarrettsville Pike	3/15/2009		0.81	ND(0.50)	ND(0.50)	ND(0.50)	ND(0.50)	ND(0.50)	ND(0.50)	ND(0.50)	ND(0.50)	ND(5.0)
M35P314LNA	14405 Jarrettsville Pike	3/16/2009		0.79	ND(0.50)	ND(0.50)	ND(0.50)	ND(0.50)	ND(0.50)	ND(0.50)	ND(0.50)	ND(0.50)	ND(5.0)
M35P314LNA	14405 Jarrettsville Pike	3/17/2009		0.66	ND(0.50)	ND(0.50)	ND(0.50)	ND(0.50)	ND(0.50)	ND(0.50)	ND(0.50)	ND(0.50)	ND(5.0)
M35P314LNA	14405 Jarrettsville Pike	3/18/2009		0.77	ND(0.50)	ND(0.50)	ND(0.50)	ND(0.50)	ND(0.50)	ND(0.50)	ND(0.50)	ND(0.50)	ND(5.0)

**Table 2 - Historical Private Supply Well Analytical Table**

Inactive Exxon Facility #28077  
 14258 Jarrettsville Pike  
 Phoenix, Maryland

Map/Parcel/Lot	Address	Sample Date	POET Sample Point	MTBE (µg/L)	Benzene (µg/L)	Toluene (µg/L)	Ethyl-benzene (µg/L)	Total Xylenes (µg/L)	Naphthalene (µg/L)	DIPE (µg/L)	ETBE (µg/L)	TAME (µg/L)	TBA (µg/L)
M35P314LNA	14405 Jarrettsville Pike	3/19/2009		0.76	ND(0.50)	ND(0.50)	ND(0.50)	ND(0.50)	ND(0.50)	ND(0.50)	ND(0.50)	ND(0.50)	ND(5.0)
M35P314LNA	14405 Jarrettsville Pike	3/20/2009		0.75	ND(0.50)	ND(0.50)	ND(0.50)	ND(0.50)	ND(0.50)	ND(0.50)	ND(0.50)	ND(0.50)	ND(5.0)
M35P314LNA	14405 Jarrettsville Pike	4/1/2009	PE	0.67	ND(0.50)	ND(0.50)	ND(0.50)	ND(0.50)	ND(0.50)	ND(0.50)	ND(0.50)	ND(0.50)	ND(5.0)
M35P314LNA	14405 Jarrettsville Pike	4/1/2009	PI	0.78	ND(0.50)	ND(0.50)	ND(0.50)	ND(0.50)	ND(0.50)	ND(0.50)	ND(0.50)	ND(0.50)	ND(5.0)
M35P314LNA	14405 Jarrettsville Pike	4/1/2009	PM	ND(0.50)	ND(0.50)	ND(0.50)	ND(0.50)	ND(0.50)	ND(0.50)	ND(0.50)	ND(0.50)	ND(0.50)	ND(5.0)
M35P314LNA	14405 Jarrettsville Pike	5/4/2009		0.12 J	ND(0.50)	ND(0.50)	ND(0.50)	ND(0.50)	ND(0.50)	ND(0.50)	ND(0.50)	ND(0.50)	ND(5.0)
M35P314LNA	14405 Jarrettsville Pike	5/12/2009	PE	0.51	ND(0.50)	ND(0.50)	ND(0.50)	ND(0.50)	ND(0.50)	ND(0.50)	ND(0.50)	ND(0.50)	ND(5.0)
M35P314LNA	14405 Jarrettsville Pike	5/12/2009	PI	0.55	ND(0.50)	ND(0.50)	ND(0.50)	ND(0.50)	ND(0.50)	ND(0.50)	ND(0.50)	ND(0.50)	ND(5.0)
M35P314LNA	14405 Jarrettsville Pike	5/12/2009	PM	ND(0.50)	ND(0.50)	ND(0.50)	ND(0.50)	ND(0.50)	ND(0.50)	ND(0.50)	ND(0.50)	ND(0.50)	ND(5.0)
M35P314LNA	14405 Jarrettsville Pike	6/1/2009		0.33 J	ND(0.50)	ND(0.50)	ND(0.50)	ND(0.50)	ND(0.50)	ND(0.50)	ND(0.50)	ND(0.50)	ND(5.0)
M35P314LNA	14405 Jarrettsville Pike	7/7/2009	PE	1.1	ND(0.50)	ND(0.50)	ND(0.50)	ND(0.50)	ND(0.50)	ND(0.50)	ND(0.50)	ND(0.50)	ND(5.0)
M35P314LNA	14405 Jarrettsville Pike	7/7/2009	PI	1.1	ND(0.50)	ND(0.50)	ND(0.50)	ND(0.50)	ND(0.50)	ND(0.50)	ND(0.50)	ND(0.50)	ND(5.0)
M35P314LNA	14405 Jarrettsville Pike	7/7/2009	PM	ND(0.50)	ND(0.50)	ND(0.50)	ND(0.50)	ND(0.50)	ND(0.50)	ND(0.50)	ND(0.50)	ND(0.50)	ND(5.0)
M35P314LNA	14405 Jarrettsville Pike	7/31/2009	PE	ND(0.50)	ND(0.50)	ND(0.50)	ND(0.50)	ND(0.50)	ND(0.50)	ND(0.50)	ND(0.50)	ND(0.50)	ND(5.0)
M35P314LNA	14405 Jarrettsville Pike	7/31/2009	PI	3.7	ND(0.50)	ND(0.50)	ND(0.50)	ND(0.50)	ND(0.50)	0.19 J	ND(0.50)	ND(0.50)	ND(5.0)
M35P314LNA	14405 Jarrettsville Pike	7/31/2009	PM	ND(0.50)	ND(0.50)	ND(0.50)	ND(0.50)	ND(0.50)	ND(0.50)	ND(0.50)	ND(0.50)	ND(0.50)	ND(5.0)
M35P314LNA	14405 Jarrettsville Pike	8/31/2009		0.27 J	ND(0.50)	ND(0.50)	ND(0.50)	ND(0.50)	ND(0.50)	ND(0.50)	ND(0.50)	ND(0.50)	ND(5.0)
M35P314LNA	14405 Jarrettsville Pike	10/5/2009	PI	0.45 J	ND(0.50)	ND(0.50)	ND(0.50)	ND(0.50)	ND(0.50)	ND(0.50)	ND(0.50)	ND(0.50)	ND(5.0)
M35P314LNA	14405 Jarrettsville Pike	11/3/2009	PI	0.42 J	ND(0.50)	ND(0.50)	ND(0.50)	ND(0.50)	ND(0.50)	ND(0.50)	ND(0.50)	ND(0.50)	ND(5.0)
M35P314LNA	14405 Jarrettsville Pike	12/7/2009	PI	ND(0.50)	ND(0.50)	ND(0.50)	ND(0.50)	ND(0.50)	ND(0.50)	ND(0.50)	ND(0.50)	ND(0.50)	ND(5.0)
M35P314LNA	14405 Jarrettsville Pike	1/12/2010	PE	ND(0.50)	ND(0.50)	ND(0.50)	ND(0.50)	ND(0.50)	ND(0.50)	ND(0.50)	ND(0.50)	ND(0.50)	ND(5.0)
M35P314LNA	14405 Jarrettsville Pike	1/12/2010	PI	ND(0.50)	ND(0.50)	ND(0.50)	ND(0.50)	ND(0.50)	ND(0.50)	ND(0.50)	ND(0.50)	ND(0.50)	ND(5.0)
M35P314LNA	14405 Jarrettsville Pike	1/12/2010	PM	ND(0.50)	ND(0.50)	ND(0.50)	ND(0.50)	ND(0.50)	ND(0.50)	ND(0.50)	ND(0.50)	ND(0.50)	ND(5.0)
M35P314LNA	14405 Jarrettsville Pike	2/1/2010	PI	ND(0.50)	ND(0.50)	ND(0.50)	ND(0.50)	ND(0.50)	ND(0.50)	ND(0.50)	ND(0.50)	ND(0.50)	ND(5.0)
M35P314LNA	14405 Jarrettsville Pike	4/6/2010	PE	ND(0.50)	ND(0.50)	ND(0.50)	ND(0.50)	ND(0.50)	ND(0.50)	ND(0.50)	ND(0.50)	ND(0.50)	ND(5.0)
M35P314LNA	14405 Jarrettsville Pike	4/6/2010	PI	0.092 J	ND(0.50)	ND(0.50)	ND(0.50)	ND(0.50)	ND(0.50)	ND(0.50)	ND(0.50)	ND(0.50)	ND(5.0)
M35P314LNA	14405 Jarrettsville Pike	4/6/2010	PM	ND(0.50)	ND(0.50)	ND(0.50)	ND(0.50)	ND(0.50)	ND(0.50)	ND(0.50)	ND(0.50)	ND(0.50)	ND(5.0)
M35P314LNA	14405 Jarrettsville Pike	5/4/2010	PI	0.22 J	ND(0.50)	ND(0.50)	ND(0.50)	ND(0.50)	ND(0.50)	ND(0.50)	ND(0.50)	ND(0.50)	ND(5.0)
M35P314LNA	14405 Jarrettsville Pike	6/8/2010	PI	ND(0.50)	ND(0.50)	ND(0.50)	ND(0.50)	ND(0.50)	ND(0.50)	ND(0.50)	ND(0.50)	ND(0.50)	ND(5.0)
M35P314LNA	14405 Jarrettsville Pike	7/20/2010	PE	ND(0.50)	ND(0.50)	ND(0.50)	ND(0.50)	ND(0.50)	ND(0.50)	ND(0.50)	ND(0.50)	ND(0.50)	ND(5.0)

**Table 2 - Historical Private Supply Well Analytical Table**

Inactive Exxon Facility #28077  
 14258 Jarrettsville Pike  
 Phoenix, Maryland

Map/Parcel/Lot	Address	Sample Date	POET Sample Point	MTBE (µg/L)	Benzene (µg/L)	Toluene (µg/L)	Ethyl-benzene (µg/L)	Total Xylenes (µg/L)	Naphthalene (µg/L)	DIPE (µg/L)	ETBE (µg/L)	TAME (µg/L)	TBA (µg/L)
M35P314LNA	14405 Jarrettsville Pike	7/20/2010	PI	ND(0.50)	ND(0.50)	ND(0.50)	ND(0.50)	ND(0.50)	ND(0.50)	ND(0.50)	ND(0.50)	ND(0.50)	ND(5.0)
M35P314LNA	14405 Jarrettsville Pike	7/20/2010	PM	ND(0.50)	ND(0.50)	ND(0.50)	ND(0.50)	ND(0.50)	ND(0.50)	ND(0.50)	ND(0.50)	ND(0.50)	ND(5.0)
M35P314LNA	14405 Jarrettsville Pike	8/3/2010	PI	ND(0.50)	ND(0.50)	ND(0.50)	ND(0.50)	ND(0.50)	ND(0.50)	ND(0.50)	ND(0.50)	ND(0.50)	ND(5.0)
M35P314LNA	14405 Jarrettsville Pike	9/14/2010	PI	ND(0.50)	ND(0.50)	ND(0.50)	ND(0.50)	ND(0.50)	ND(0.50)	ND(0.50)	ND(0.50)	ND(0.50)	ND(5.0)
M35P314LNA	14405 Jarrettsville Pike	10/5/2010	PI	0.44 J	ND(0.50)	ND(0.50)	ND(0.50)	ND(0.50)	ND(0.50)	ND(0.50)	ND(0.50)	ND(0.50)	ND(5.0)
M35P314LNA	14405 Jarrettsville Pike	11/2/2010	PI	ND(0.50)	ND(0.50)	ND(0.50)	ND(0.50)	ND(0.50)	ND(0.50)	ND(0.50)	ND(0.50)	ND(0.50)	ND(5.0)
M35P314LNA	14405 Jarrettsville Pike	12/7/2010	PE	ND(0.50)	ND(0.50)	ND(0.50)	ND(0.50)	ND(0.50)	ND(0.50)	ND(0.50)	ND(0.50)	ND(0.50)	ND(5.0)
M35P314LNA	14405 Jarrettsville Pike	12/7/2010	PI	ND(0.50)	ND(0.50)	ND(0.50)	ND(0.50)	ND(0.50)	ND(0.50)	ND(0.50)	ND(0.50)	ND(0.50)	ND(5.0)
M35P314LNA	14405 Jarrettsville Pike	12/7/2010	PM	ND(0.50)	ND(0.50)	ND(0.50)	ND(0.50)	ND(0.50)	ND(0.50)	ND(0.50)	ND(0.50)	ND(0.50)	ND(5.0)
M35P314LNA	14405 Jarrettsville Pike	1/4/2011	PI	ND(0.50)	ND(0.50)	ND(0.50)	ND(0.50)	ND(0.50)	ND(0.50)	ND(0.50)	ND(0.50)	ND(0.50)	ND(5.0)
M35P314LNA	14405 Jarrettsville Pike	1/14/2011	PE	ND(0.50)	ND(0.50)	ND(0.50)	ND(0.50)	ND(0.50)	ND(0.50)	ND(0.50)	ND(0.50)	ND(0.50)	ND(5.0)
M35P314LNA	14405 Jarrettsville Pike	1/14/2011	PI	ND(0.50)	ND(0.50)	ND(0.50)	ND(0.50)	ND(0.50)	ND(0.50)	ND(0.50)	ND(0.50)	ND(0.50)	ND(5.0)
M35P314LNA	14405 Jarrettsville Pike	1/14/2011	PM	ND(0.50)	ND(0.50)	ND(0.50)	ND(0.50)	ND(0.50)	ND(0.50)	ND(0.50)	ND(0.50)	ND(0.50)	ND(5.0)
M35P314LNA	14405 Jarrettsville Pike	2/8/2011	PI	ND(0.50)	ND(0.50)	ND(0.50)	ND(0.50)	ND(0.50)	ND(0.50)	ND(0.50)	ND(0.50)	ND(0.50)	ND(5.0)
M35P314LNA	14405 Jarrettsville Pike	3/8/2011	PI	ND(0.50)	ND(0.50)	ND(0.50)	ND(0.50)	ND(0.50)	ND(0.50)	ND(0.50)	ND(0.50)	ND(0.50)	ND(5.0)
M35P314LNA	14405 Jarrettsville Pike	4/14/2011	PE	ND(0.50)	ND(0.50)	ND(0.50)	ND(0.50)	ND(0.50)	ND(0.50)	ND(0.50)	ND(0.50)	ND(0.50)	ND(5.0)
M35P314LNA	14405 Jarrettsville Pike	4/14/2011	PI	ND(0.50)	ND(0.50)	ND(0.50)	ND(0.50)	ND(0.50)	ND(0.50)	ND(0.50)	ND(0.50)	ND(0.50)	ND(5.0)
M35P314LNA	14405 Jarrettsville Pike	4/14/2011	PM	ND(0.50)	ND(0.50)	ND(0.50)	ND(0.50)	ND(0.50)	ND(0.50)	ND(0.50)	ND(0.50)	ND(0.50)	ND(5.0)
M35P314LNA	14405 Jarrettsville Pike	5/3/2011	PI	ND(0.50)	ND(0.50)	ND(0.50)	ND(0.50)	ND(0.50)	ND(0.50)	ND(0.50)	ND(0.50)	ND(0.50)	ND(5.0)
M35P314LNA	14405 Jarrettsville Pike	6/7/2011	PI	ND(0.50)	ND(0.50)	ND(0.50)	ND(0.50)	ND(0.50)	ND(0.50)	ND(0.50)	ND(0.50)	ND(0.50)	ND(5.0)
M35P314LNA	14405 Jarrettsville Pike	7/12/2011	PI	0.084 J	ND(0.50)	ND(0.50)	ND(0.50)	ND(0.50)	ND(0.50)	ND(0.50)	ND(0.50)	ND(0.50)	ND(5.0)
M35P314LNA	14405 Jarrettsville Pike	8/2/2011	PI	0.077 J	ND(0.50)	ND(0.50)	ND(0.50)	ND(0.50)	ND(0.50)	ND(0.50)	ND(0.50)	ND(0.50)	ND(5.0)
M35P314LNA	14405 Jarrettsville Pike	9/13/2011	PI	0.088 J	ND(0.50)	ND(0.50)	ND(0.50)	ND(0.50)	ND(0.50)	ND(0.50)	ND(0.50)	ND(0.50)	ND(5.0)
M35P314LNA	14405 Jarrettsville Pike	10/4/2011	PI	0.059 J	ND(0.50)	ND(0.50)	ND(0.50)	ND(0.50)	ND(0.50)	ND(0.50)	ND(0.50)	ND(0.50)	ND(5.0)
M35P314LNA	14405 Jarrettsville Pike	10/17/2011	PE	ND(0.50)	ND(0.50)	ND(0.50)	ND(0.50)	ND(0.50)	ND(0.50)	ND(0.50)	ND(0.50)	ND(0.50)	ND(5.0)
M35P314LNA	14405 Jarrettsville Pike	10/17/2011	PI	ND(0.50)	ND(0.50)	ND(0.50)	ND(0.50)	ND(0.50)	ND(0.50)	ND(0.50)	ND(0.50)	ND(0.50)	ND(5.0)
M35P314LNA	14405 Jarrettsville Pike	10/17/2011	PM	ND(0.50)	ND(0.50)	ND(0.50)	ND(0.50)	ND(0.50)	ND(0.50)	ND(0.50)	ND(0.50)	ND(0.50)	ND(5.0)
M35P314LNA	14405 Jarrettsville Pike	11/8/2011	PI	ND(0.50)	ND(0.50)	ND(0.50)	ND(0.50)	ND(0.50)	ND(0.50)	ND(0.50)	ND(0.50)	ND(0.50)	ND(5.0)
M35P314LNA	14405 Jarrettsville Pike	12/6/2011	PI	ND(0.50)	ND(0.50)	ND(0.50)	ND(0.50)	ND(0.50)	ND(0.50)	ND(0.50)	ND(0.50)	ND(0.50)	ND(5.0)
M35P314LNA	14405 Jarrettsville Pike	1/10/2012	PI	ND(0.50)	ND(0.50)	ND(0.50)	ND(0.50)	ND(0.50)	ND(0.50)	ND(0.50)	ND(0.50)	ND(0.50)	ND(5.0)



**Table 2 - Historical Private Supply Well Analytical Table**

Inactive Exxon Facility #28077  
 14258 Jarrettsville Pike  
 Phoenix, Maryland

Map/Parcel/Lot	Address	Sample Date	POET Sample Point	MTBE (µg/L)	Benzene (µg/L)	Toluene (µg/L)	Ethyl-benzene (µg/L)	Total Xylenes (µg/L)	Naphthalene (µg/L)	DIPE (µg/L)	ETBE (µg/L)	TAME (µg/L)	TBA (µg/L)
M35P314LNA	14405 Jarrettsville Pike	2/7/2012	PI	ND(0.50)	ND(0.50)	ND(0.50)	ND(0.50)	ND(0.50)	ND(0.50)	ND(0.50)	ND(0.50)	ND(0.50)	ND(5.0)
M35P314LNA	14405 Jarrettsville Pike	2/21/2012	PE	ND(0.50)	ND(0.50)	ND(0.50)	ND(0.50)	ND(0.50)	ND(0.50)	ND(0.50)	ND(0.50)	ND(0.50)	ND(5.0)
M35P314LNA	14405 Jarrettsville Pike	2/21/2012	PI	ND(0.50)	ND(0.50)	ND(0.50)	ND(0.50)	ND(0.50)	ND(0.50)	ND(0.50)	ND(0.50)	ND(0.50)	ND(5.0)
M35P314LNA	14405 Jarrettsville Pike	2/21/2012	PM	ND(0.50)	ND(0.50)	ND(0.50)	ND(0.50)	ND(0.50)	ND(0.50)	ND(0.50)	ND(0.50)	ND(0.50)	ND(5.0)
M35P314LNA	14405 Jarrettsville Pike	3/6/2012	PI	ND(0.50)	ND(0.50)	ND(0.50)	ND(0.50)	ND(0.50)	ND(0.50)	ND(0.50)	ND(0.50)	ND(0.50)	ND(5.0)
M35P314LNA	14405 Jarrettsville Pike	4/3/2012	PI	ND(0.50)	ND(0.50)	ND(0.50)	ND(0.50)	ND(0.50)	ND(0.50)	ND(0.50)	ND(0.50)	ND(0.50)	ND(5.0)
M35P314LNA	14405 Jarrettsville Pike	4/23/2012	PE	ND(0.50)	ND(0.50)	ND(0.50)	ND(0.50)	ND(0.50)	ND(0.50)	ND(0.50)	ND(0.50)	ND(0.50)	ND(5.0)
M35P314LNA	14405 Jarrettsville Pike	4/23/2012	PI	ND(0.50)	ND(0.50)	ND(0.50)	ND(0.50)	ND(0.50)	ND(0.50)	ND(0.50)	ND(0.50)	ND(0.50)	ND(5.0)
M35P314LNA	14405 Jarrettsville Pike	4/23/2012	PM	ND(0.50)	ND(0.50)	ND(0.50)	ND(0.50)	ND(0.50)	ND(0.50)	ND(0.50)	ND(0.50)	ND(0.50)	ND(5.0)
M35P314LNA	14405 Jarrettsville Pike	5/8/2012	PI	ND(0.50)	ND(0.50)	ND(0.50)	ND(0.50)	ND(0.50)	ND(0.50)	ND(0.50)	ND(0.50)	ND(0.50)	ND(5.0)
M35P314LNA	14405 Jarrettsville Pike	6/5/2012	PI	ND(0.50)	ND(0.50)	ND(0.50)	ND(0.50)	ND(0.50)	ND(0.50)	ND(0.50)	ND(0.50)	ND(0.50)	ND(5.0)
M35P314LNA	14405 Jarrettsville Pike	7/3/2012	PI	ND(0.50)	ND(0.50)	ND(0.50)	ND(0.50)	ND(0.50)	ND(0.50)	ND(0.50)	ND(0.50)	ND(0.50)	ND(5.0)
M35P314LNA	14405 Jarrettsville Pike	7/12/2012	PE	ND(0.50)	ND(0.50)	ND(0.50)	ND(0.50)	ND(0.50)	ND(0.50)	ND(0.50)	ND(0.50)	ND(0.50)	ND(5.0)
M35P314LNA	14405 Jarrettsville Pike	7/12/2012	PI	ND(0.50)	ND(0.50)	ND(0.50)	ND(0.50)	ND(0.50)	ND(0.50)	ND(0.50)	ND(0.50)	ND(0.50)	ND(5.0)
M35P314LNA	14405 Jarrettsville Pike	7/12/2012	PM	ND(0.50)	ND(0.50)	ND(0.50)	ND(0.50)	ND(0.50)	ND(0.50)	ND(0.50)	ND(0.50)	ND(0.50)	ND(5.0)
M35P314LNA	14405 Jarrettsville Pike	8/7/2012	PI	ND(0.50)	ND(0.50)	ND(0.50)	ND(0.50)	ND(0.50)	ND(0.50)	ND(0.50)	ND(0.50)	ND(0.50)	ND(5.0)
M35P314LNA	14405 Jarrettsville Pike	9/11/2012	PI	ND(0.50)	ND(0.50)	ND(0.50)	ND(0.50)	ND(0.50)	ND(0.50)	ND(0.50)	ND(0.50)	ND(0.50)	ND(5.0)
M35P314LNA	14405 Jarrettsville Pike	10/2/2012	PI	ND(0.50)	ND(0.50)	ND(0.50)	ND(0.50)	ND(0.50)	ND(0.50)	ND(0.50)	ND(0.50)	ND(0.50)	ND(5.0)
M35P314LNA	14405 Jarrettsville Pike	10/10/2012	PE	ND(0.50)	ND(0.50)	ND(0.50)	ND(0.50)	ND(0.50)	ND(0.50)	ND(0.50)	ND(0.50)	ND(0.50)	ND(5.0)
M35P314LNA	14405 Jarrettsville Pike	10/10/2012	PI	ND(0.50)	ND(0.50)	ND(0.50)	ND(0.50)	ND(0.50)	ND(0.50)	ND(0.50)	ND(0.50)	ND(0.50)	ND(5.0)
M35P314LNA	14405 Jarrettsville Pike	10/10/2012	PM	ND(0.50)	ND(0.50)	ND(0.50)	ND(0.50)	ND(0.50)	ND(0.50)	ND(0.50)	ND(0.50)	ND(0.50)	ND(5.0)
M35P314LNA	14405 Jarrettsville Pike	11/6/2012	PI	ND(0.50)	ND(0.50)	ND(0.50)	ND(0.50)	ND(0.50)	ND(0.50)	ND(0.50)	ND(0.50)	ND(0.50)	ND(5.0)
M35P314LNA	14405 Jarrettsville Pike	1/8/2013	PI	ND(0.50)	ND(0.50)	ND(0.50)	ND(0.50)	ND(0.50)	ND(0.50)	ND(0.50)	ND(0.50)	ND(0.50)	ND(5.0)
M35P314LNA	14405 Jarrettsville Pike	1/14/2013	PE	ND(0.50)	ND(0.50)	ND(0.50)	ND(0.50)	ND(0.50)	ND(0.50)	ND(0.50)	ND(0.50)	ND(0.50)	ND(5.0)
M35P314LNA	14405 Jarrettsville Pike	1/14/2013	PI	ND(0.50)	ND(0.50)	ND(0.50)	ND(0.50)	ND(0.50)	ND(0.50)	ND(0.50)	ND(0.50)	ND(0.50)	ND(5.0)
M35P314LNA	14405 Jarrettsville Pike	1/14/2013	PM	ND(0.50)	ND(0.50)	ND(0.50)	ND(0.50)	ND(0.50)	ND(0.50)	ND(0.50)	ND(0.50)	ND(0.50)	ND(5.0)
M35P314LNA	14405 Jarrettsville Pike	2/5/2013	PI	ND(0.50)	ND(0.50)	ND(0.50)	ND(0.50)	ND(0.50)	ND(0.50)	ND(0.50)	ND(0.50)	ND(0.50)	ND(5.0)
M35P314LNA	14405 Jarrettsville Pike	3/5/2013	PI	ND(0.50)	ND(0.50)	ND(0.50)	ND(0.50)	ND(0.50)	ND(0.50)	ND(0.50)	ND(0.50)	ND(0.50)	ND(5.0)
M35P314LNA	14405 Jarrettsville Pike	4/2/2013	PI	ND(0.50)	ND(0.50)	ND(0.50)	ND(0.50)	ND(0.50)	ND(0.50)	ND(0.50)	ND(0.50)	ND(0.50)	ND(5.0)
M35P314LNA	14405 Jarrettsville Pike	5/7/2013	PI	ND(0.50)	ND(0.50)	ND(0.50)	ND(0.50)	ND(0.50)	ND(0.50)	ND(0.50)	ND(0.50)	ND(0.50)	ND(5.0)

**Table 2 - Historical Private Supply Well Analytical Table**

Inactive Exxon Facility #28077  
 14258 Jarrettsville Pike  
 Phoenix, Maryland

Map/Parcel/Lot	Address	Sample Date	POET Sample Point	MTBE (µg/L)	Benzene (µg/L)	Toluene (µg/L)	Ethyl-benzene (µg/L)	Total Xylenes (µg/L)	Naphthalene (µg/L)	DIPE (µg/L)	ETBE (µg/L)	TAME (µg/L)	TBA (µg/L)
M35P314LNA	14405 Jarrettsville Pike	6/4/2013	PI	ND(0.50)	ND(0.50)	ND(0.50)	ND(0.50)	ND(0.50)	ND(0.50)	ND(0.50)	ND(0.50)	ND(0.50)	ND(5.0)
M35P314LNA	14405 Jarrettsville Pike	7/2/2013	PI	ND(0.50)	ND(0.50)	ND(0.50)	ND(0.50)	ND(0.50)	ND(0.50)	ND(0.50)	ND(0.50)	ND(0.50)	ND(5.0)
M35P314LNA	14405 Jarrettsville Pike	7/15/2013	PE	ND(0.50)	ND(0.50)	ND(0.50)	ND(0.50)	ND(0.50)	ND(0.50)	ND(0.50)	ND(0.50)	ND(0.50)	ND(5.0)
M35P314LNA	14405 Jarrettsville Pike	7/15/2013	PI	ND(0.50)	ND(0.50)	ND(0.50)	ND(0.50)	ND(0.50)	ND(0.50)	ND(0.50)	ND(0.50)	ND(0.50)	ND(5.0)
M35P314LNA	14405 Jarrettsville Pike	7/15/2013	PM	ND(0.50)	ND(0.50)	ND(0.50)	ND(0.50)	ND(0.50)	ND(0.50)	ND(0.50)	ND(0.50)	ND(0.50)	ND(5.0)
M35P314LNA	14405 Jarrettsville Pike	8/6/2013	PI	ND(0.50)	ND(0.50)	ND(0.50)	ND(0.50)	ND(0.50)	ND(0.50)	ND(0.50)	ND(0.50)	ND(0.50)	ND(5.0)
M35P314LNA	14405 Jarrettsville Pike	9/10/2013	PI	ND(0.50)	ND(0.50)	ND(0.50)	ND(0.50)	ND(0.50)	ND(0.50)	ND(0.50)	ND(0.50)	ND(0.50)	ND(5.0)
M35P314LNA	14405 Jarrettsville Pike	10/8/2013	PE	ND(0.50)	ND(0.50)	ND(0.50)	ND(0.50)	ND(0.50)	ND(0.50)	ND(0.50)	ND(0.50)	ND(0.50)	ND(5.0)
M35P314LNA	14405 Jarrettsville Pike	10/8/2013	PI	ND(0.50)	ND(0.50)	ND(0.50)	ND(0.50)	ND(0.50)	ND(0.50)	ND(0.50)	ND(0.50)	ND(0.50)	ND(5.0)
M35P314LNA	14405 Jarrettsville Pike	10/8/2013	PM	ND(0.50)	ND(0.50)	ND(0.50)	ND(0.50)	ND(0.50)	ND(0.50)	ND(0.50)	ND(0.50)	ND(0.50)	ND(5.0)
M35P314LNA	14405 Jarrettsville Pike	11/5/2013	PI	ND(0.50)	ND(0.50)	ND(0.50)	ND(0.50)	ND(0.50)	ND(0.50)	ND(0.50)	ND(0.50)	ND(0.50)	ND(5.0)
M35P314LNA	14405 Jarrettsville Pike	12/3/2013	PI	ND(0.50)	ND(0.50)	ND(0.50)	ND(0.50)	ND(0.50)	ND(0.50)	ND(0.50)	ND(0.50)	ND(0.50)	ND(5.0)
M35P314LNA	14405 Jarrettsville Pike	1/7/2014	PI	ND(0.50)	ND(0.50)	ND(0.50)	ND(0.50)	ND(0.50)	ND(0.50)	ND(0.50)	ND(0.50)	ND(0.50)	ND(5.0)
M35P314LNA	14405 Jarrettsville Pike	1/15/2014	PE	ND(0.50)	ND(0.50)	ND(0.50)	ND(0.50)	ND(0.50)	ND(0.50)	ND(0.50)	ND(0.50)	ND(0.50)	ND(5.0)
M35P314LNA	14405 Jarrettsville Pike	1/15/2014	PI	ND(0.50)	ND(0.50)	ND(0.50)	ND(0.50)	ND(0.50)	ND(0.50)	ND(0.50)	ND(0.50)	ND(0.50)	ND(5.0)
M35P314LNA	14405 Jarrettsville Pike	1/15/2014	PM	ND(0.50)	ND(0.50)	ND(0.50)	ND(0.50)	ND(0.50)	ND(0.50)	ND(0.50)	ND(0.50)	ND(0.50)	ND(5.0)
M35P314LNA	14405 Jarrettsville Pike	2/4/2014	PI	ND(0.50)	ND(0.50)	ND(0.50)	ND(0.50)	ND(0.50)	ND(0.50)	ND(0.50)	ND(0.50)	ND(0.50)	ND(5.0)
M35P314LNA	14405 Jarrettsville Pike	3/4/2014	PI	ND(0.50)	ND(0.50)	ND(0.50)	ND(0.50)	ND(0.50)	ND(0.50)	ND(0.50)	ND(0.50)	ND(0.50)	9.9
M35P314LNA	14405 Jarrettsville Pike	4/8/2014	PI	ND(0.50)	ND(0.50)	ND(0.50)	ND(0.50)	ND(0.50)	ND(0.50)	ND(0.50)	ND(0.50)	ND(0.50)	ND(5.0)
M35P314LNA	14405 Jarrettsville Pike	4/15/2014	PE	ND(0.50)	ND(0.50)	ND(0.50)	ND(0.50)	ND(0.50)	ND(0.50)	ND(0.50)	ND(0.50)	ND(0.50)	ND(5.0)
M35P314LNA	14405 Jarrettsville Pike	4/15/2014	PI	ND(0.50)	ND(0.50)	ND(0.50)	ND(0.50)	ND(0.50)	ND(0.50)	ND(0.50)	ND(0.50)	ND(0.50)	ND(5.0)
M35P314LNA	14405 Jarrettsville Pike	4/15/2014	PM	ND(0.50)	ND(0.50)	ND(0.50)	ND(0.50)	ND(0.50)	ND(0.50)	ND(0.50)	ND(0.50)	ND(0.50)	ND(5.0)
M35P314LNA	14405 Jarrettsville Pike	5/6/2014	PI	ND(0.50)	ND(0.50)	ND(0.50)	ND(0.50)	ND(0.50)	ND(0.50)	ND(0.50)	ND(0.50)	ND(0.50)	ND(5.0)
M35P314LNA	14405 Jarrettsville Pike	6/3/2014	PI	ND(0.50)	ND(0.50)	ND(0.50)	ND(0.50)	ND(0.50)	ND(0.50)	ND(0.50)	ND(0.50)	ND(0.50)	1.2 J
M35P314LNA	14405 Jarrettsville Pike	7/8/2014	PE	ND(0.50)	ND(0.50)	ND(0.50)	ND(0.50)	ND(0.50)	ND(0.50)	ND(0.50)	ND(0.50)	ND(0.50)	ND(5.0)
M35P314LNA	14405 Jarrettsville Pike	7/8/2014	PI	ND(0.50)	ND(0.50)	ND(0.50)	ND(0.50)	ND(0.50)	ND(0.50)	ND(0.50)	ND(0.50)	ND(0.50)	ND(5.0)
M35P314LNA	14405 Jarrettsville Pike	7/8/2014	PM	ND(0.50)	ND(0.50)	ND(0.50)	ND(0.50)	ND(0.50)	ND(0.50)	ND(0.50)	ND(0.50)	ND(0.50)	ND(5.0)
M35P314LNA	14405 Jarrettsville Pike	8/5/2014	PI	ND(0.50)	ND(0.50)	ND(0.50)	ND(0.50)	ND(0.50)	ND(0.50)	ND(0.50)	ND(0.50)	ND(0.50)	ND(5.0)
M35P314LNA	14405 Jarrettsville Pike	9/9/2014	PI	ND(0.50)	ND(0.50)	ND(0.50)	ND(0.50)	ND(0.50)	ND(0.50)	ND(0.50)	ND(0.50)	ND(0.50)	ND(5.0)
M35P314LNA	14405 Jarrettsville Pike	10/7/2014	PI	ND(0.50)	ND(0.50)	ND(0.50)	ND(0.50)	ND(0.50)	ND(0.50)	ND(0.50)	ND(0.50)	ND(0.50)	4.2 J

**Table 2 - Historical Private Supply Well Analytical Table**

Inactive Exxon Facility #28077  
 14258 Jarrettsville Pike  
 Phoenix, Maryland

Map/Parcel/Lot	Address	Sample Date	POET Sample Point	MTBE (µg/L)	Benzene (µg/L)	Toluene (µg/L)	Ethyl-benzene (µg/L)	Total Xylenes (µg/L)	Naphthalene (µg/L)	DIPE (µg/L)	ETBE (µg/L)	TAME (µg/L)	TBA (µg/L)
M35P314LNA	14405 Jarrettsville Pike	10/14/2014	PE	ND(0.50)	ND(0.50)	ND(0.50)	ND(0.50)	ND(0.50)	ND(0.50)	ND(0.50)	ND(0.50)	ND(0.50)	ND(5.0)
M35P314LNA	14405 Jarrettsville Pike	10/14/2014	PI	ND(0.50)	ND(0.50)	ND(0.50)	ND(0.50)	ND(0.50)	ND(0.50)	ND(0.50)	ND(0.50)	ND(0.50)	ND(5.0)
M35P314LNA	14405 Jarrettsville Pike	10/14/2014	PM	ND(0.50)	ND(0.50)	ND(0.50)	ND(0.50)	ND(0.50)	ND(0.50)	ND(0.50)	ND(0.50)	ND(0.50)	ND(5.0)
M35P314LNA	14405 Jarrettsville Pike	11/4/2014	PI	ND(0.50)	ND(0.50)	ND(0.50)	ND(0.50)	ND(0.50)	ND(0.50)	ND(0.50)	ND(0.50)	ND(0.50)	ND(5.0)
M35P314LNA	14405 Jarrettsville Pike	11/5/2014	PE	ND(0.50)	ND(0.50)	ND(0.50)	ND(0.50)	ND(0.50)	ND(0.50)	ND(0.50)	ND(0.50)	ND(0.50)	ND(5.0)
M35P314LNA	14405 Jarrettsville Pike	11/5/2014	PI	ND(0.50)	ND(0.50)	ND(0.50)	ND(0.50)	ND(0.50)	ND(0.50)	ND(0.50)	ND(0.50)	ND(0.50)	ND(5.0)
M35P314LNA	14405 Jarrettsville Pike	11/5/2014	PM	ND(0.50)	ND(0.50)	ND(0.50)	ND(0.50)	ND(0.50)	ND(0.50)	ND(0.50)	ND(0.50)	ND(0.50)	ND(5.0)
M35P314LNA	14405 Jarrettsville Pike	12/2/2014	PI	ND(0.50)	ND(0.50)	ND(0.50)	ND(0.50)	ND(0.50)	ND(0.50)	ND(0.50)	ND(0.50)	ND(0.50)	3.5 J
M35P314LNA	14405 Jarrettsville Pike	1/15/2015	PE	ND(0.5)	ND(0.5)	ND(0.5)	ND(0.5)	ND(0.5)	ND(0.50)	ND(0.50)	ND(0.50)	ND(0.50)	ND(25)
M35P314LNA	14405 Jarrettsville Pike	1/15/2015	PI	ND(0.5)	ND(0.5)	ND(0.5)	ND(0.5)	ND(0.5)	ND(0.50)	ND(0.50)	ND(0.50)	ND(0.50)	ND(25)
M35P314LNA	14405 Jarrettsville Pike	1/15/2015	PM	ND(0.5)	ND(0.5)	ND(0.5)	ND(0.5)	ND(0.5)	ND(0.50)	ND(0.50)	ND(0.50)	ND(0.50)	ND(25.0)
M35P314LNA	14405 Jarrettsville Pike	2/3/2015	PI	ND(0.5)	ND(0.5)	ND(0.5)	ND(0.5)	ND(0.5)	ND(0.5)	ND(0.5)	ND(0.5)	ND(0.5)	ND(25)
M35P314LNA	14405 Jarrettsville Pike	3/3/2015	PI	ND(0.5)	ND(0.5)	ND(0.5)	ND(0.5)	ND(0.5)	ND(0.5)	ND(0.5)	ND(0.5)	ND(0.5)	ND(25)
M35P314LNA	14405 Jarrettsville Pike	4/7/2015	PI	ND(0.5)	ND(0.5)	ND(0.5)	ND(0.5)	ND(0.5)	ND(0.5)	ND(0.5)	ND(0.5)	ND(0.5)	ND(25)
M35P314LNA	14405 Jarrettsville Pike	4/10/2015	PE	ND(0.5)	ND(0.5)	0.1 J	ND(0.5)	ND(0.5)	ND(0.5)	ND(0.5)	ND(0.5)	ND(0.5)	ND(25)
M35P314LNA	14405 Jarrettsville Pike	4/10/2015	PI	ND(0.5)	ND(0.5)	0.1 J	ND(0.5)	ND(0.5)	ND(0.5)	ND(0.5)	ND(0.5)	ND(0.5)	ND(25)
M35P314LNA	14405 Jarrettsville Pike	4/10/2015	PM	ND(0.5)	ND(0.5)	ND(0.5)	ND(0.5)	ND(0.5)	ND(0.5)	ND(0.5)	ND(0.5)	ND(0.5)	ND(25)
M35P314LNA	14405 Jarrettsville Pike	5/5/2015	PI	ND(0.5)	ND(0.5)	0.1 J	ND(0.5)	ND(0.5)	ND(0.5)	ND(0.5)	ND(0.5)	ND(0.5)	ND(25)
M35P314LNA	14405 Jarrettsville Pike	6/2/2015	PI	ND(0.5)	ND(0.5)	0.2 J	ND(0.5)	ND(0.5)	ND(0.5)	ND(0.5)	ND(0.5)	ND(0.5)	ND(25)
M35P314LNA	14405 Jarrettsville Pike	7/7/2015	PE	ND(0.5)	ND(0.5)	ND(0.5)	ND(0.5)	ND(0.5)	ND(0.5)	ND(0.5)	ND(0.5)	ND(0.5)	ND(25)
M35P314LNA	14405 Jarrettsville Pike	7/7/2015	PI	ND(0.5)	ND(0.5)	ND(0.5)	ND(0.5)	ND(0.5)	ND(0.5)	ND(0.5)	ND(0.5)	ND(0.5)	ND(25)
M35P314LNA	14405 Jarrettsville Pike	7/7/2015	PM	ND(0.5)	ND(0.5)	ND(0.5)	ND(0.5)	ND(0.5)	ND(0.5)	ND(0.5)	ND(0.5)	ND(0.5)	ND(25)
M35P314LNA	14405 Jarrettsville Pike	8/4/2015	PI	ND(0.5)	ND(0.5)	0.2 J	ND(0.5)	ND(0.5)	ND(0.5)	ND(0.5)	ND(0.5)	ND(0.5)	ND(25)
M35P314LNA	14405 Jarrettsville Pike	9/15/2015	PI	ND(0.5)	ND(0.5)	ND(0.5)	ND(0.5)	ND(0.5)	ND(0.5)	ND(0.5)	ND(0.5)	ND(0.5)	ND(25)
M35P314LNA	14405 Jarrettsville Pike	10/15/2015	PE	ND(0.5)	ND(0.5)	0.2 J	ND(0.5)	ND(0.5)	ND(0.5)	ND(0.5)	ND(0.5)	ND(0.5)	ND(25)
M35P314LNA	14405 Jarrettsville Pike	10/15/2015	PI	ND(0.5)	ND(0.5)	ND(0.5)	ND(0.5)	ND(0.5)	ND(0.5)	ND(0.5)	ND(0.5)	ND(0.5)	ND(25)
M35P314LNA	14405 Jarrettsville Pike	10/15/2015	PM	ND(0.5)	ND(0.5)	0.1 J	ND(0.5)	ND(0.5)	ND(0.5)	ND(0.5)	ND(0.5)	ND(0.5)	ND(25)
M35P314LNA	14405 Jarrettsville Pike	11/3/2015	PI	ND(0.5)	ND(0.5)	ND(0.5)	ND(0.5)	ND(0.5)	ND(0.5)	ND(0.5)	ND(0.5)	ND(0.5)	ND(25)
M35P314LNA	14405 Jarrettsville Pike	12/8/2015	PI	ND(0.5)	ND(0.5)	ND(0.5)	ND(0.5)	ND(0.5)	ND(0.5)	ND(0.5)	ND(0.5)	ND(0.5)	ND(25)
M35P314LNA	14405 Jarrettsville Pike	1/12/2016	PE	ND(0.5)	ND(0.5)	ND(0.5)	ND(0.5)	ND(0.5)	ND(0.5)	ND(0.5)	ND(0.5)	ND(0.5)	ND(25)

**Table 2 - Historical Private Supply Well Analytical Table**

Inactive Exxon Facility #28077  
 14258 Jarrettsville Pike  
 Phoenix, Maryland

Map/Parcel/Lot	Address	Sample Date	POET Sample Point	MTBE (µg/L)	Benzene (µg/L)	Toluene (µg/L)	Ethyl-benzene (µg/L)	Total Xylenes (µg/L)	Naphthalene (µg/L)	DIPE (µg/L)	ETBE (µg/L)	TAME (µg/L)	TBA (µg/L)
M35P314LNA	14405 Jarrettsville Pike	1/12/2016	PI	ND(0.5)	ND(0.5)	ND(0.5)	ND(0.5)	ND(0.5)	ND(0.5)	ND(0.5)	ND(0.5)	ND(0.5)	ND(25)
M35P314LNA	14405 Jarrettsville Pike	1/12/2016	PM	ND(0.5)	ND(0.5)	ND(0.5)	ND(0.5)	ND(0.5)	ND(0.5)	ND(0.5)	ND(0.5)	ND(0.5)	ND(25)
M35P314LNA	14405 Jarrettsville Pike	2/4/2016	PI	ND(0.5)	ND(0.5)	ND(0.5)	ND(0.5)	ND(0.5)	ND(0.5)	ND(0.5)	ND(0.5)	ND(0.5)	ND(25)
M35P314LNA	14405 Jarrettsville Pike	3/8/2016	PI	ND(0.5)	ND(0.5)	ND(0.5)	ND(0.5)	ND(0.5)	ND(0.5)	ND(0.5)	ND(0.5)	ND(0.5)	ND(25)
M35P314LNA	14405 Jarrettsville Pike	4/12/2016	PE	ND(0.5)	ND(0.5)	ND(0.5)	ND(0.5)	ND(0.5)	ND(0.5)	ND(0.5)	ND(0.5)	ND(0.5)	ND(25)
M35P314LNA	14405 Jarrettsville Pike	4/12/2016	PI	ND(0.5)	ND(0.5)	ND(0.5)	ND(0.5)	ND(0.5)	ND(0.5)	ND(0.5)	ND(0.5)	ND(0.5)	ND(25)
M35P314LNA	14405 Jarrettsville Pike	4/12/2016	PM	ND(0.5)	ND(0.5)	ND(0.5)	ND(0.5)	ND(0.5)	ND(0.5)	ND(0.5)	ND(0.5)	ND(0.5)	ND(25)
M35P314LNA	14405 Jarrettsville Pike	5/3/2016	PI	ND(0.5)	ND(0.5)	ND(0.5)	ND(0.5)	ND(0.5)	ND(0.5)	ND(0.5)	ND(0.5)	ND(0.5)	ND(25)
M35P314LNA	14405 Jarrettsville Pike	6/7/2016	PI	ND(0.5)	ND(0.5)	0.4 J	ND(0.5)	ND(0.5)	ND(0.5)	ND(0.5)	ND(0.5)	ND(0.5)	ND(25)
M35P314LNA	14405 Jarrettsville Pike	8/2/2016	PE	ND(0.5)	ND(0.5)	ND(0.5)	ND(0.5)	ND(0.5)	ND(0.5)	ND(0.5)	ND(0.5)	ND(0.5)	ND(25)
M35P314LNA	14405 Jarrettsville Pike	8/2/2016	PI	ND(0.5)	ND(0.5)	ND(0.5)	ND(0.5)	ND(0.5)	ND(0.5)	ND(0.5)	ND(0.5)	ND(0.5)	ND(25)
M35P314LNA	14405 Jarrettsville Pike	8/2/2016	PM	ND(0.5)	ND(0.5)	ND(0.5)	ND(0.5)	ND(0.5)	ND(0.5)	ND(0.5)	ND(0.5)	ND(0.5)	ND(25)
M35P314LNA	14405 Jarrettsville Pike	9/13/2016	PI	ND(0.5)	ND(0.5)	ND(0.5)	ND(0.5)	ND(0.5)	ND(0.5)	ND(0.5)	ND(0.5)	ND(0.5)	ND(25)
M35P314LNA	14405 Jarrettsville Pike	10/4/2016	PI	ND(0.5)	ND(0.5)	ND(0.5)	ND(0.5)	ND(0.5)	ND(0.5)	ND(0.5)	ND(0.5)	ND(0.5)	ND(25)
M35P314LNA	14405 Jarrettsville Pike	10/12/2016	PE	ND(0.5)	ND(0.5)	ND(0.5)	ND(0.5)	ND(0.5)	ND(0.5)	ND(0.5)	ND(0.5)	ND(0.5)	ND(25)
M35P314LNA	14405 Jarrettsville Pike	10/12/2016	PI	ND(0.5)	ND(0.5)	ND(0.5)	ND(0.5)	ND(0.5)	ND(0.5)	ND(0.5)	ND(0.5)	ND(0.5)	ND(25)
M35P314LNA	14405 Jarrettsville Pike	10/12/2016	PM	ND(0.5)	ND(0.5)	ND(0.5)	ND(0.5)	ND(0.5)	ND(0.5)	ND(0.5)	ND(0.5)	ND(0.5)	ND(25)
M35P314LNA	14405 Jarrettsville Pike	11/8/2016	PI	ND(0.5)	ND(0.5)	ND(0.5)	ND(0.5)	ND(0.5)	ND(0.5)	ND(0.5)	ND(0.5)	ND(0.5)	ND(25)
M35P314LNA	14405 Jarrettsville Pike	2/7/2017	PE	ND(0.5)	ND(0.5)	ND(0.5)	ND(0.5)	ND(0.5)	ND(0.5)	ND(0.5)	ND(0.5)	ND(0.5)	ND(25)
M35P314LNA	14405 Jarrettsville Pike	2/7/2017	PI	ND(0.5)	ND(0.5)	ND(0.5)	ND(0.5)	ND(0.5)	ND(0.5)	ND(0.5)	ND(0.5)	ND(0.5)	ND(25)
M35P314LNA	14405 Jarrettsville Pike	2/7/2017	PM	ND(0.5)	ND(0.5)	ND(0.5)	ND(0.5)	ND(0.5)	ND(0.5)	ND(0.5)	ND(0.5)	ND(0.5)	ND(25)
M35P314LNA	14405 Jarrettsville Pike	3/28/2017	PE	ND(0.5)	ND(0.5)	ND(0.5)	ND(0.5)	ND(0.5)	ND(0.5)	ND(0.5)	ND(0.5)	ND(0.5)	ND(25)
M35P314LNA	14405 Jarrettsville Pike	3/28/2017	PI	ND(0.5)	ND(0.5)	ND(0.5)	ND(0.5)	ND(0.5)	ND(0.5)	ND(0.5)	ND(0.5)	ND(0.5)	ND(25)
M35P314LNA	14405 Jarrettsville Pike	3/28/2017	PM	ND(0.5)	ND(0.5)	ND(0.5)	ND(0.5)	ND(0.5)	ND(0.5)	ND(0.5)	ND(0.5)	ND(0.5)	ND(25)
M35P314LNA	14405 Jarrettsville Pike	4/4/2017	PI	ND(0.5)	ND(0.5)	ND(0.5)	ND(0.5)	ND(0.5)	ND(0.5)	ND(0.5)	ND(0.5)	ND(0.5)	ND(25)
M35P314LNA	14405 Jarrettsville Pike	4/21/2017	PE	ND(0.5)	ND(0.5)	ND(0.5)	ND(0.5)	ND(0.5)	ND(0.5)	ND(0.5)	ND(0.5)	ND(0.5)	ND(25)
M35P314LNA	14405 Jarrettsville Pike	4/21/2017	PI	ND(0.5)	ND(0.5)	ND(0.5)	ND(0.5)	ND(0.5)	ND(0.5)	ND(0.5)	ND(0.5)	ND(0.5)	ND(25)
M35P314LNA	14405 Jarrettsville Pike	4/21/2017	PM	ND(0.5)	ND(0.5)	ND(0.5)	ND(0.5)	ND(0.5)	ND(0.5)	ND(0.5)	ND(0.5)	ND(0.5)	ND(25)
M35P314LNA	14405 Jarrettsville Pike	7/10/2017	PI	ND(0.5)	ND(0.5)	ND(0.5)	ND(0.5)	ND(0.5)	ND(0.5)	ND(0.5)	ND(0.5)	ND(0.5)	ND(25)
M35P314LNA	14405 Jarrettsville Pike	9/27/2017	PI	ND(0.5)	ND(0.5)	ND(0.5)	ND(0.5)	ND(0.5)	ND(0.5)	ND(0.5)	ND(0.5)	ND(0.5)	ND(25)

**Table 2 - Historical Private Supply Well Analytical Table**

Inactive Exxon Facility #28077  
 14258 Jarrettsville Pike  
 Phoenix, Maryland

Map/Parcel/Lot	Address	Sample Date	POET Sample Point	MTBE (µg/L)	Benzene (µg/L)	Toluene (µg/L)	Ethyl-benzene (µg/L)	Total Xylenes (µg/L)	Naphthalene (µg/L)	DIPE (µg/L)	ETBE (µg/L)	TAME (µg/L)	TBA (µg/L)
M35P314LNA	14405 Jarrettsville Pike	10/3/2017	PI	ND(0.5)	ND(0.5)	ND(0.5)	ND(0.5)	ND(0.5)	ND(0.5)	ND(0.5)	ND(0.5)	ND(0.5)	ND(25)
M35P314LNA	14405 Jarrettsville Pike	10/18/2017	PE	ND(0.5)	ND(0.5)	ND(0.5)	ND(0.5)	ND(0.5)	ND(0.5)	ND(0.5)	ND(0.5)	ND(0.5)	ND(25)
M35P314LNA	14405 Jarrettsville Pike	10/18/2017	PI	ND(0.5)	ND(0.5)	ND(0.5)	ND(0.5)	ND(0.5)	ND(0.5)	ND(0.5)	ND(0.5)	ND(0.5)	ND(25)
M35P314LNA	14405 Jarrettsville Pike	10/18/2017	PM	ND(0.5)	ND(0.5)	ND(0.5)	ND(0.5)	ND(0.5)	ND(0.5)	ND(0.5)	ND(0.5)	ND(0.5)	ND(25)
M35P314LNA	14405 Jarrettsville Pike	11/7/2017	PI	ND(0.5)	ND(0.5)	ND(0.5)	ND(0.5)	ND(0.5)	ND(0.5)	ND(0.5)	ND(0.5)	ND(0.5)	ND(25)
M35P314LNA	14405 Jarrettsville Pike	12/5/2017	PI	ND(0.5)	ND(0.5)	ND(0.5)	ND(0.5)	ND(0.5)	ND(0.5)	ND(0.5)	ND(0.5)	ND(0.5)	ND(25)
M35P314LNA	14405 Jarrettsville Pike	1/9/2018	PE	ND(0.5)	ND(0.5)	ND(0.5)	ND(0.5)	ND(0.5)	ND(0.5)	ND(0.5)	ND(0.5)	ND(0.5)	ND(25)
M35P314LNA	14405 Jarrettsville Pike	1/9/2018	PI	ND(0.5)	ND(0.5)	ND(0.5)	ND(0.5)	ND(0.5)	ND(0.5)	ND(0.5)	ND(0.5)	ND(0.5)	ND(25)
M35P314LNA	14405 Jarrettsville Pike	1/9/2018	PM	ND(0.5)	ND(0.5)	ND(0.5)	ND(0.5)	ND(0.5)	ND(0.5)	ND(0.5)	ND(0.5)	ND(0.5)	ND(25)
M35P314LNA	14405 Jarrettsville Pike	1/25/2018	PE	ND(0.20)	ND(0.10)	ND(0.10)	ND(0.30)	ND(0.10)	ND(0.30)	ND(0.50)	ND(0.060)	ND(0.10)	ND(0.50)
M35P314LNA	14405 Jarrettsville Pike	1/25/2018	PI	ND(0.20)	ND(0.10)	ND(0.10)	ND(0.30)	ND(0.10)	ND(0.30)	ND(0.50)	ND(0.060)	ND(0.10)	ND(0.5)
M35P314LNA	14405 Jarrettsville Pike	1/25/2018	PM	ND(0.20)	ND(0.10)	ND(0.10)	ND(0.30)	ND(0.10)	ND(0.30)	ND(0.50)	ND(0.060)	ND(0.10)	ND(0.50)
M35P314LNA	14405 Jarrettsville Pike	2/6/2018	PI	ND(0.20)	ND(0.10)	ND(0.10)	ND(0.30)	ND(0.10)	ND(0.30)	ND(0.10)	ND(0.060)	ND(0.10)	ND(0.50)
M35P314LNA	14405 Jarrettsville Pike	3/6/2018	PI	ND(0.5)	ND(0.5)	ND(0.5)	ND(0.5)	ND(0.5)	ND(0.5)	ND(0.5)	ND(0.5)	ND(0.5)	ND(25)
M35P314LNA	14405 Jarrettsville Pike	4/3/2018	PE	ND(0.5)	ND(0.5)	ND(0.5)	ND(0.5)	ND(0.5)	ND(0.5)	ND(0.5)	ND(0.5)	ND(0.5)	ND(25)
M35P314LNA	14405 Jarrettsville Pike	4/3/2018	PI	ND(0.5)	ND(0.5)	ND(0.5)	ND(0.5)	ND(0.5)	ND(0.5)	ND(0.5)	ND(0.5)	ND(0.5)	ND(25)
M35P314LNA	14405 Jarrettsville Pike	4/3/2018	PM	ND(0.5)	ND(0.5)	ND(0.5)	ND(0.5)	ND(0.5)	ND(0.5)	ND(0.5)	ND(0.5)	ND(0.5)	ND(25)
M35P314LNA	14405 Jarrettsville Pike	5/8/2018	PE	ND(0.5)	ND(0.5)	ND(0.5)	ND(0.5)	ND(0.5)	ND(0.5)	ND(0.5)	ND(0.5)	ND(0.5)	ND(25)
M35P314LNA	14405 Jarrettsville Pike	5/8/2018	PI	ND(0.5)	ND(0.5)	ND(0.5)	ND(0.5)	ND(0.5)	ND(0.5)	ND(0.5)	ND(0.5)	ND(0.5)	ND(25)
M35P314LNA	14405 Jarrettsville Pike	5/8/2018	PM	ND(0.5)	ND(0.5)	ND(0.5)	ND(0.5)	ND(0.5)	ND(0.5)	ND(0.5)	ND(0.5)	ND(0.5)	ND(25)
M35P314LNA	14405 Jarrettsville Pike	7/3/2018	PE	ND(0.5)	ND(0.5)	ND(0.5)	ND(0.5)	ND(0.5)	ND(0.5)	ND(0.5)	ND(0.5)	ND(0.5)	ND(25)
M35P314LNA	14405 Jarrettsville Pike	7/3/2018	PI	ND(0.5)	ND(0.5)	ND(0.5)	ND(0.5)	ND(0.5)	ND(0.5)	ND(0.5)	ND(0.5)	ND(0.5)	ND(25)
M35P314LNA	14405 Jarrettsville Pike	7/3/2018	PM	ND(0.5)	ND(0.5)	ND(0.5)	ND(0.5)	ND(0.5)	ND(0.5)	ND(0.5)	ND(0.5)	ND(0.5)	ND(25)
M35P314LNA	14405 Jarrettsville Pike	1/15/2019	PI	ND(0.5)	ND(0.5)	ND(0.5)	ND(0.5)	ND(0.5)	ND(0.5)	ND(0.5)	ND(0.5)	ND(0.5)	ND(25)
M35P314LNA	14405 Jarrettsville Pike	8/30/2019	PI	ND(0.5)	ND(0.5)	ND(0.5)	ND(0.5)	ND(1.0)	ND(0.5)	ND(0.5)	ND(0.5)	ND(0.5)	ND(25)
M35P314LNA	14405 Jarrettsville Pike	9/16/2020	PI	ND(0.50)	ND(0.50)	ND(0.50)	ND(0.50)	ND(1.0)	ND(0.50)	ND(0.50)	ND(0.50)	ND(0.50)	ND(25)
M35P224L08	14406 Katie Road	3/18/2006		0.28 J	ND(0.50)	ND(0.50)	ND(0.50)	ND(0.50)	ND(0.50)	ND(0.50)	ND(0.50)	ND(0.50)	ND(5.0)
M35P224L08	14406 Katie Road	4/18/2006		0.39 J	ND(0.50)	ND(0.50)	ND(0.50)	ND(0.50)	ND(0.50)	ND(0.50)	ND(0.50)	ND(0.50)	ND(5.0)
M35P224L08	14406 Katie Road	6/12/2006		0.59	ND(0.50)	ND(0.50)	ND(0.50)	ND(0.50)	ND(0.50)	ND(0.50)	ND(0.50)	ND(0.50)	ND(5.0)
M35P224L08	14406 Katie Road	8/15/2006		1.6	ND(0.50)	ND(0.50)	ND(0.50)	ND(0.50)	ND(0.50)	ND(0.50)	ND(0.50)	0.14 J	ND(5.0)

**Table 2 - Historical Private Supply Well Analytical Table**

Inactive Exxon Facility #28077  
 14258 Jarrettsville Pike  
 Phoenix, Maryland

Map/Parcel/Lot	Address	Sample Date	POET Sample Point	MTBE (µg/L)	Benzene (µg/L)	Toluene (µg/L)	Ethyl-benzene (µg/L)	Total Xylenes (µg/L)	Naphthalene (µg/L)	DIPE (µg/L)	ETBE (µg/L)	TAME (µg/L)	TBA (µg/L)
M35P224L08	14406 Katie Road	1/22/2007		9.5	ND(0.50)	ND(0.50)	ND(0.50)	ND(0.50)	ND(0.50)	ND(0.50)	ND(0.50)	0.58	ND(5.0)
M35P224L08	14406 Katie Road	2/20/2007		11.4	ND(0.50)	ND(0.50)	ND(0.50)	ND(0.50)	ND(0.50)	ND(0.50)	ND(0.50)	0.62	ND(5.0)
M35P224L08	14406 Katie Road	4/3/2007		13.7	ND(0.50)	ND(0.50)	ND(0.50)	ND(0.50)	ND(0.50)	0.096 J	ND(0.50)	0.75	ND(5.0)
M35P224L08	14406 Katie Road	5/1/2007		14.0	ND(0.50)	ND(0.50)	ND(0.50)	ND(0.50)	ND(0.50)	ND(0.50)	ND(0.50)	0.79	ND(5.0)
M35P224L08	14406 Katie Road	5/15/2007		13.4	ND(0.50)	ND(0.50)	ND(0.50)	ND(0.50)	ND(0.50)	ND(0.50)	ND(0.50)	0.70	ND(5.0)
M35P224L08	14406 Katie Road	5/29/2007		14.3	ND(0.50)	ND(0.50)	ND(0.50)	ND(0.50)	ND(0.50)	ND(0.50)	ND(0.50)	0.80	ND(5.0)
M35P224L08	14406 Katie Road	6/12/2007		19.9	ND(0.50)	ND(0.50)	ND(0.50)	ND(0.50)	ND(0.50)	ND(0.50)	ND(0.50)	0.73	ND(5.0)
M35P224L08	14406 Katie Road	6/25/2007		18.1	ND(0.50)	ND(0.50)	ND(0.50)	ND(0.50)	ND(0.50)	ND(0.50)	ND(0.50)	0.69	ND(5.0)
M35P224L08	14406 Katie Road	7/9/2007		16.8	ND(0.50)	ND(0.50)	ND(0.50)	ND(0.50)	ND(0.50)	ND(0.50)	ND(0.50)	0.67	ND(5.0)
M35P224L08	14406 Katie Road	7/24/2007	PE	ND(0.50)	ND(0.50)	ND(0.50)	ND(0.50)	ND(0.50)	ND(0.50)	ND(0.50)	ND(0.50)	ND(0.50)	ND(5.0)
M35P224L08	14406 Katie Road	7/24/2007	PI	17.7	ND(0.50)	ND(0.50)	ND(0.50)	ND(0.50)	ND(0.50)	ND(0.50)	ND(0.50)	0.63	ND(5.0)
M35P224L08	14406 Katie Road	7/24/2007	PM	ND(0.50)	ND(0.50)	ND(0.50)	ND(0.50)	ND(0.50)	ND(0.50)	ND(0.50)	ND(0.50)	ND(0.50)	ND(5.0)
M35P224L08	14406 Katie Road	8/7/2007	PE	ND(0.50)	ND(0.50)	ND(0.50)	ND(0.50)	ND(0.50)	ND(0.50)	ND(0.50)	ND(0.50)	ND(0.50)	ND(5.0)
M35P224L08	14406 Katie Road	8/7/2007	PI	17.7	ND(0.50)	ND(0.50)	ND(0.50)	ND(0.50)	ND(0.50)	ND(0.50)	ND(0.50)	0.85	ND(5.0)
M35P224L08	14406 Katie Road	8/7/2007	PM	ND(0.50)	ND(0.50)	ND(0.50)	ND(0.50)	ND(0.50)	ND(0.50)	ND(0.50)	ND(0.50)	ND(0.50)	ND(5.0)
M35P224L08	14406 Katie Road	8/21/2007	PE	ND(0.50)	ND(0.50)	ND(0.50)	ND(0.50)	ND(0.50)	ND(0.50)	ND(0.50)	ND(0.50)	ND(0.50)	ND(5.0)
M35P224L08	14406 Katie Road	8/21/2007	PI	21.2	ND(0.50)	ND(0.50)	ND(0.50)	ND(0.50)	ND(0.50)	ND(0.50)	ND(0.50)	1.0	ND(5.0)
M35P224L08	14406 Katie Road	8/21/2007	PM	ND(0.50)	ND(0.50)	ND(0.50)	ND(0.50)	ND(0.50)	ND(0.50)	ND(0.50)	ND(0.50)	ND(0.50)	ND(5.0)
M35P224L08	14406 Katie Road	9/4/2007	PE	ND(0.50)	ND(0.50)	ND(0.50)	ND(0.50)	ND(0.50)	ND(0.50)	ND(0.50)	ND(0.50)	ND(0.50)	ND(5.0)
M35P224L08	14406 Katie Road	9/4/2007	PI	17.4	ND(0.50)	ND(0.50)	ND(0.50)	ND(0.50)	ND(0.50)	ND(0.50)	ND(0.50)	0.78	ND(5.0)
M35P224L08	14406 Katie Road	9/4/2007	PM	ND(0.50)	ND(0.50)	ND(0.50)	ND(0.50)	ND(0.50)	ND(0.50)	ND(0.50)	ND(0.50)	ND(0.50)	ND(5.0)
M35P224L08	14406 Katie Road	9/18/2007	PE	ND(0.50)	ND(0.50)	ND(0.50)	ND(0.50)	ND(0.50)	ND(0.50)	ND(0.50)	ND(0.50)	ND(0.50)	ND(5.0)
M35P224L08	14406 Katie Road	9/18/2007	PI	18.4	ND(0.50)	ND(0.50)	ND(0.50)	ND(0.50)	ND(0.50)	ND(0.50)	ND(0.50)	0.84	ND(5.0)
M35P224L08	14406 Katie Road	9/18/2007	PM	ND(0.50)	ND(0.50)	ND(0.50)	ND(0.50)	ND(0.50)	ND(0.50)	ND(0.50)	ND(0.50)	ND(0.50)	ND(5.0)
M35P224L08	14406 Katie Road	10/16/2007	PE	ND(0.50)	ND(0.50)	ND(0.50)	ND(0.50)	ND(0.50)	ND(0.50)	ND(0.50)	ND(0.50)	ND(0.50)	ND(5.0)
M35P224L08	14406 Katie Road	10/16/2007	PI	19.1	ND(0.50)	ND(0.50)	ND(0.50)	ND(0.50)	ND(0.50)	ND(0.50)	ND(0.50)	0.61	ND(5.0)
M35P224L08	14406 Katie Road	10/16/2007	PM	ND(0.50)	ND(0.50)	ND(0.50)	ND(0.50)	ND(0.50)	ND(0.50)	ND(0.50)	ND(0.50)	ND(0.50)	ND(5.0)
M35P224L08	14406 Katie Road	10/30/2007	PE	ND(0.50)	ND(0.50)	ND(0.50)	ND(0.50)	ND(0.50)	ND(0.50)	ND(0.50)	ND(0.50)	ND(0.50)	ND(5.0)
M35P224L08	14406 Katie Road	10/30/2007	PI	23.5	ND(0.50)	ND(0.50)	ND(0.50)	ND(0.50)	ND(0.50)	ND(0.50)	ND(0.50)	0.72	ND(5.0)
M35P224L08	14406 Katie Road	10/30/2007	PM	ND(0.50)	ND(0.50)	ND(0.50)	ND(0.50)	ND(0.50)	ND(0.50)	ND(0.50)	ND(0.50)	ND(0.50)	ND(5.0)



**Table 2 - Historical Private Supply Well Analytical Table**

Inactive Exxon Facility #28077  
 14258 Jarrettsville Pike  
 Phoenix, Maryland

Map/Parcel/Lot	Address	Sample Date	POET Sample Point	MTBE (µg/L)	Benzene (µg/L)	Toluene (µg/L)	Ethyl-benzene (µg/L)	Total Xylenes (µg/L)	Naphthalene (µg/L)	DIPE (µg/L)	ETBE (µg/L)	TAME (µg/L)	TBA (µg/L)
M35P224L08	14406 Katie Road	11/13/2007	PE	ND(0.50)	ND(0.50)	ND(0.50)	ND(0.50)	ND(0.50)	ND(0.50)	ND(0.50)	ND(0.50)	ND(0.50)	ND(5.0)
M35P224L08	14406 Katie Road	11/13/2007	PI	20.4	ND(0.50)	ND(0.50)	ND(0.50)	ND(0.50)	ND(0.50)	ND(0.50)	ND(0.50)	0.83	ND(5.0)
M35P224L08	14406 Katie Road	11/13/2007	PM	ND(0.50)	ND(0.50)	ND(0.50)	ND(0.50)	ND(0.50)	ND(0.50)	ND(0.50)	ND(0.50)	ND(0.50)	ND(5.0)
M35P224L08	14406 Katie Road	11/27/2007	PE	ND(0.50)	ND(0.50)	ND(0.50)	ND(0.50)	ND(0.50)	ND(0.50)	ND(0.50)	ND(0.50)	ND(0.50)	ND(5.0)
M35P224L08	14406 Katie Road	11/27/2007	PI	17.8	ND(0.50)	ND(0.50)	ND(0.50)	ND(0.50)	ND(0.50)	ND(0.50)	ND(0.50)	0.77	ND(5.0)
M35P224L08	14406 Katie Road	11/27/2007	PM	ND(0.50)	ND(0.50)	ND(0.50)	ND(0.50)	ND(0.50)	ND(0.50)	ND(0.50)	ND(0.50)	ND(0.50)	ND(5.0)
M35P224L08	14406 Katie Road	12/11/2007	PE	ND(0.50)	ND(0.50)	ND(0.50)	ND(0.50)	ND(0.50)	ND(0.50)	ND(0.50)	ND(0.50)	ND(0.50)	ND(5.0)
M35P224L08	14406 Katie Road	12/11/2007	PI	18.7	ND(0.50)	ND(0.50)	ND(0.50)	ND(0.50)	ND(0.50)	ND(0.50)	ND(0.50)	0.86	ND(5.0)
M35P224L08	14406 Katie Road	12/11/2007	PM	ND(0.50)	ND(0.50)	ND(0.50)	ND(0.50)	ND(0.50)	ND(0.50)	ND(0.50)	ND(0.50)	ND(0.50)	ND(5.0)
M35P224L08	14406 Katie Road	1/8/2008	PE	ND(0.50)	ND(0.50)	ND(0.50)	ND(0.50)	ND(0.50)	ND(0.50)	ND(0.50)	ND(0.50)	ND(0.50)	ND(5.0)
M35P224L08	14406 Katie Road	1/8/2008	PI	18	ND(0.50)	ND(0.50)	ND(0.50)	ND(0.50)	ND(0.50)	ND(0.50)	ND(0.50)	0.77	ND(5.0)
M35P224L08	14406 Katie Road	1/8/2008	PM	ND(0.50)	ND(0.50)	ND(0.50)	ND(0.50)	ND(0.50)	ND(0.50)	ND(0.50)	ND(0.50)	ND(0.50)	ND(5.0)
M35P224L08	14406 Katie Road	2/5/2008	PE	ND(0.50)	ND(0.50)	ND(0.50)	ND(0.50)	ND(0.50)	ND(0.50)	ND(0.50)	ND(0.50)	ND(0.50)	ND(5.0)
M35P224L08	14406 Katie Road	2/5/2008	PI	16.2	ND(0.50)	ND(0.50)	ND(0.50)	ND(0.50)	ND(0.50)	ND(0.50)	ND(0.50)	0.88	ND(5.0)
M35P224L08	14406 Katie Road	2/5/2008	PM	ND(0.50)	ND(0.50)	ND(0.50)	ND(0.50)	ND(0.50)	ND(0.50)	ND(0.50)	ND(0.50)	ND(0.50)	ND(5.0)
M35P224L08	14406 Katie Road	3/4/2008	PE	ND(0.50)	ND(0.50)	ND(0.50)	ND(0.50)	ND(0.50)	ND(0.50)	ND(0.50)	ND(0.50)	ND(0.50)	ND(5.0)
M35P224L08	14406 Katie Road	3/4/2008	PI	15.5	ND(0.50)	ND(0.50)	ND(0.50)	ND(0.50)	ND(0.50)	ND(0.50)	ND(0.50)	0.74	ND(5.0)
M35P224L08	14406 Katie Road	3/4/2008	PM	ND(0.50)	ND(0.50)	ND(0.50)	ND(0.50)	ND(0.50)	ND(0.50)	ND(0.50)	ND(0.50)	ND(0.50)	ND(5.0)
M35P224L08	14406 Katie Road	4/8/2008	PE	ND(0.50)	ND(0.50)	ND(0.50)	ND(0.50)	ND(0.50)	ND(0.50)	ND(0.50)	ND(0.50)	ND(0.50)	ND(5.0)
M35P224L08	14406 Katie Road	4/8/2008	PI	14.4	ND(0.50)	ND(0.50)	ND(0.50)	ND(0.50)	ND(0.50)	ND(0.50)	ND(0.50)	0.73	ND(5.0)
M35P224L08	14406 Katie Road	4/8/2008	PM	ND(0.50)	ND(0.50)	ND(0.50)	ND(0.50)	ND(0.50)	ND(0.50)	ND(0.50)	ND(0.50)	ND(0.50)	ND(5.0)
M35P224L08	14406 Katie Road	5/6/2008	PE	ND(0.50)	ND(0.50)	ND(0.50)	ND(0.50)	ND(0.50)	ND(0.50)	ND(0.50)	ND(0.50)	ND(0.50)	ND(5.0)
M35P224L08	14406 Katie Road	5/6/2008	PI	12.5	ND(0.50)	ND(0.50)	ND(0.50)	ND(0.50)	ND(0.50)	ND(0.50)	ND(0.50)	0.68	ND(5.0)
M35P224L08	14406 Katie Road	5/6/2008	PM	ND(0.50)	ND(0.50)	ND(0.50)	ND(0.50)	ND(0.50)	ND(0.50)	ND(0.50)	ND(0.50)	ND(0.50)	ND(5.0)
M35P224L08	14406 Katie Road	6/3/2008	PE	ND(0.50)	ND(0.50)	ND(0.50)	ND(0.50)	ND(0.50)	ND(0.50)	ND(0.50)	ND(0.50)	ND(0.50)	ND(5.0)
M35P224L08	14406 Katie Road	6/3/2008	PI	11.3	ND(0.50)	ND(0.50)	ND(0.50)	ND(0.50)	ND(0.50)	ND(0.50)	ND(0.50)	0.53	ND(5.0)
M35P224L08	14406 Katie Road	6/3/2008	PM	ND(0.50)	ND(0.50)	ND(0.50)	ND(0.50)	ND(0.50)	ND(0.50)	ND(0.50)	ND(0.50)	ND(0.50)	ND(5.0)
M35P224L08	14406 Katie Road	7/8/2008	PE	ND(0.50)	ND(0.50)	ND(0.50)	ND(0.50)	ND(0.50)	ND(0.50)	ND(0.50)	ND(0.50)	ND(0.50)	ND(5.0)
M35P224L08	14406 Katie Road	7/8/2008	PI	10.0	ND(0.50)	ND(0.50)	ND(0.50)	ND(0.50)	ND(0.50)	ND(0.50)	ND(0.50)	0.41 J	ND(5.0)
M35P224L08	14406 Katie Road	7/8/2008	PM	ND(0.50)	ND(0.50)	ND(0.50)	ND(0.50)	ND(0.50)	ND(0.50)	ND(0.50)	ND(0.50)	ND(0.50)	ND(5.0)

**Table 2 - Historical Private Supply Well Analytical Table**

Inactive Exxon Facility #28077  
 14258 Jarrettsville Pike  
 Phoenix, Maryland

Map/Parcel/Lot	Address	Sample Date	POET Sample Point	MTBE (µg/L)	Benzene (µg/L)	Toluene (µg/L)	Ethyl-benzene (µg/L)	Total Xylenes (µg/L)	Naphthalene (µg/L)	DIPE (µg/L)	ETBE (µg/L)	TAME (µg/L)	TBA (µg/L)
M35P224L08	14406 Katie Road	8/5/2008	PE	ND(0.50)	ND(0.50)	ND(0.50)	ND(0.50)	ND(0.50)	ND(0.50)	ND(0.50)	ND(0.50)	ND(0.50)	ND(5.0)
M35P224L08	14406 Katie Road	8/5/2008	PI	9.4	ND(0.50)	ND(0.50)	ND(0.50)	ND(0.50)	ND(0.50)	ND(0.50)	ND(0.50)	0.47 J	ND(5.0)
M35P224L08	14406 Katie Road	8/5/2008	PM	ND(0.50)	ND(0.50)	ND(0.50)	ND(0.50)	ND(0.50)	ND(0.50)	ND(0.50)	ND(0.50)	ND(0.50)	ND(5.0)
M35P224L08	14406 Katie Road	9/9/2008	PE	ND(0.50)	ND(0.50)	ND(0.50)	ND(0.50)	ND(0.50)	ND(0.50)	ND(0.50)	ND(0.50)	ND(0.50)	ND(5.0)
M35P224L08	14406 Katie Road	9/9/2008	PI	8.0	ND(0.50)	ND(0.50)	ND(0.50)	ND(0.50)	ND(0.50)	ND(0.50)	ND(0.50)	0.33 J	ND(5.0)
M35P224L08	14406 Katie Road	9/9/2008	PM	ND(0.50)	ND(0.50)	ND(0.50)	ND(0.50)	ND(0.50)	ND(0.50)	ND(0.50)	ND(0.50)	ND(0.50)	ND(5.0)
M35P224L08	14406 Katie Road	10/7/2008	PE	ND(0.50)	ND(0.50)	ND(0.50)	ND(0.50)	ND(0.50)	ND(0.50)	ND(0.50)	ND(0.50)	ND(0.50)	ND(5.0)
M35P224L08	14406 Katie Road	10/7/2008	PI	7.0	ND(0.50)	ND(0.50)	ND(0.50)	ND(0.50)	ND(0.50)	ND(0.50)	ND(0.50)	0.30 J	ND(5.0)
M35P224L08	14406 Katie Road	10/7/2008	PM	ND(0.50)	ND(0.50)	ND(0.50)	ND(0.50)	ND(0.50)	ND(0.50)	ND(0.50)	ND(0.50)	ND(0.50)	ND(5.0)
M35P224L08	14406 Katie Road	11/4/2008	PE	ND(0.50)	ND(0.50)	ND(0.50)	ND(0.50)	ND(0.50)	ND(0.50)	ND(0.50)	ND(0.50)	ND(0.50)	ND(5.0)
M35P224L08	14406 Katie Road	11/4/2008	PI	7.7	ND(0.50)	ND(0.50)	ND(0.50)	ND(0.50)	ND(0.50)	ND(0.50)	ND(0.50)	0.33 J	ND(5.0)
M35P224L08	14406 Katie Road	11/4/2008	PM	ND(0.50)	ND(0.50)	ND(0.50)	ND(0.50)	ND(0.50)	ND(0.50)	ND(0.50)	ND(0.50)	ND(0.50)	ND(5.0)
M35P224L08	14406 Katie Road	12/2/2008	PE	ND(0.50)	ND(0.50)	ND(0.50)	ND(0.50)	ND(0.50)	ND(0.50)	ND(0.50)	ND(0.50)	ND(0.50)	ND(5.0)
M35P224L08	14406 Katie Road	12/2/2008	PI	6.6	ND(0.50)	ND(0.50)	ND(0.50)	ND(0.50)	ND(0.50)	ND(0.50)	ND(0.50)	0.21 J	ND(5.0)
M35P224L08	14406 Katie Road	12/2/2008	PM	ND(0.50)	ND(0.50)	ND(0.50)	ND(0.50)	ND(0.50)	ND(0.50)	ND(0.50)	ND(0.50)	ND(0.50)	ND(5.0)
M35P224L08	14406 Katie Road	1/6/2009	PE	ND(0.50)	ND(0.50)	ND(0.50)	ND(0.50)	ND(0.50)	ND(0.50)	ND(0.50)	ND(0.50)	ND(0.50)	ND(5.0)
M35P224L08	14406 Katie Road	1/6/2009	PI	6.6	ND(0.50)	ND(0.50)	ND(0.50)	ND(0.50)	ND(0.50)	ND(0.50)	ND(0.50)	0.30 J	ND(5.0)
M35P224L08	14406 Katie Road	1/6/2009	PM	ND(0.50)	ND(0.50)	ND(0.50)	ND(0.50)	ND(0.50)	ND(0.50)	ND(0.50)	ND(0.50)	ND(0.50)	ND(5.0)
M35P224L08	14406 Katie Road	2/3/2009	PE	ND(0.50)	ND(0.50)	ND(0.50)	ND(0.50)	ND(0.50)	ND(0.50)	ND(0.50)	ND(0.50)	ND(0.50)	ND(5.0)
M35P224L08	14406 Katie Road	2/3/2009	PI	6.3	ND(0.50)	ND(0.50)	ND(0.50)	ND(0.50)	ND(0.50)	ND(0.50)	ND(0.50)	0.27 J	ND(5.0)
M35P224L08	14406 Katie Road	2/3/2009	PM	ND(0.50)	ND(0.50)	ND(0.50)	ND(0.50)	ND(0.50)	ND(0.50)	ND(0.50)	ND(0.50)	ND(0.50)	ND(5.0)
M35P224L08	14406 Katie Road	2/10/2009	PE	ND(0.50)	ND(0.50)	ND(0.50)	ND(0.50)	ND(0.50)	ND(0.50)	ND(0.50)	ND(0.50)	ND(0.50)	ND(5.0)
M35P224L08	14406 Katie Road	2/10/2009	PI	6.2	ND(0.50)	ND(0.50)	ND(0.50)	ND(0.50)	ND(0.50)	ND(0.50)	ND(0.50)	0.26 J	ND(5.0)
M35P224L08	14406 Katie Road	2/10/2009	PM	ND(0.50)	ND(0.50)	ND(0.50)	ND(0.50)	ND(0.50)	ND(0.50)	ND(0.50)	ND(0.50)	ND(0.50)	ND(5.0)
M35P224L08	14406 Katie Road	3/3/2009	PE	ND(0.50)	ND(0.50)	ND(0.50)	ND(0.50)	ND(0.50)	ND(0.50)	ND(0.50)	ND(0.50)	ND(0.50)	ND(5.0)
M35P224L08	14406 Katie Road	3/3/2009	PI	5.8	ND(0.50)	ND(0.50)	ND(0.50)	ND(0.50)	ND(0.50)	ND(0.50)	ND(0.50)	0.30 J	ND(5.0)
M35P224L08	14406 Katie Road	3/3/2009	PM	ND(0.50)	ND(0.50)	ND(0.50)	ND(0.50)	ND(0.50)	ND(0.50)	ND(0.50)	ND(0.50)	ND(0.50)	ND(5.0)
M35P224L08	14406 Katie Road	4/7/2009	PE	ND(0.50)	ND(0.50)	ND(0.50)	ND(0.50)	ND(0.50)	ND(0.50)	ND(0.50)	ND(0.50)	ND(0.50)	ND(5.0)
M35P224L08	14406 Katie Road	4/7/2009	PI	5.5	ND(0.50)	ND(0.50)	ND(0.50)	ND(0.50)	ND(0.50)	ND(0.50)	ND(0.50)	0.23 J	ND(5.0)
M35P224L08	14406 Katie Road	4/7/2009	PM	ND(0.50)	ND(0.50)	ND(0.50)	ND(0.50)	ND(0.50)	ND(0.50)	ND(0.50)	ND(0.50)	ND(0.50)	ND(5.0)

**Table 2 - Historical Private Supply Well Analytical Table**

Inactive Exxon Facility #28077  
 14258 Jarrettsville Pike  
 Phoenix, Maryland

Map/Parcel/Lot	Address	Sample Date	POET Sample Point	MTBE (µg/L)	Benzene (µg/L)	Toluene (µg/L)	Ethyl-benzene (µg/L)	Total Xylenes (µg/L)	Naphthalene (µg/L)	DIPE (µg/L)	ETBE (µg/L)	TAME (µg/L)	TBA (µg/L)
M35P224L08	14406 Katie Road	5/5/2009	PE	ND(0.50)	ND(0.50)	ND(0.50)	ND(0.50)	ND(0.50)	ND(0.50)	ND(0.50)	ND(0.50)	ND(0.50)	ND(5.0)
M35P224L08	14406 Katie Road	5/5/2009	PI	5.4	ND(0.50)	ND(0.50)	ND(0.50)	ND(0.50)	ND(0.50)	ND(0.50)	ND(0.50)	0.25 J	ND(5.0)
M35P224L08	14406 Katie Road	5/5/2009	PM	ND(0.50)	ND(0.50)	ND(0.50)	ND(0.50)	ND(0.50)	ND(0.50)	ND(0.50)	ND(0.50)	ND(0.50)	ND(5.0)
M35P224L08	14406 Katie Road	6/2/2009	PE	ND(0.50)	ND(0.50)	ND(0.50)	ND(0.50)	ND(0.50)	ND(0.50)	ND(0.50)	ND(0.50)	ND(0.50)	ND(5.0)
M35P224L08	14406 Katie Road	6/2/2009	PI	4.7	ND(0.50)	ND(0.50)	ND(0.50)	ND(0.50)	ND(0.50)	ND(0.50)	ND(0.50)	0.20 J	ND(5.0)
M35P224L08	14406 Katie Road	6/2/2009	PM	ND(0.50)	ND(0.50)	ND(0.50)	ND(0.50)	ND(0.50)	ND(0.50)	ND(0.50)	ND(0.50)	ND(0.50)	ND(5.0)
M35P224L08	14406 Katie Road	7/7/2009	PE	ND(0.50)	ND(0.50)	ND(0.50)	ND(0.50)	ND(0.50)	ND(0.50)	ND(0.50)	ND(0.50)	ND(0.50)	ND(5.0)
M35P224L08	14406 Katie Road	7/7/2009	PI	4.3	ND(0.50)	ND(0.50)	ND(0.50)	ND(0.50)	ND(0.50)	ND(0.50)	ND(0.50)	0.15 J	ND(5.0)
M35P224L08	14406 Katie Road	7/7/2009	PM	ND(0.50)	ND(0.50)	ND(0.50)	ND(0.50)	ND(0.50)	ND(0.50)	ND(0.50)	ND(0.50)	ND(0.50)	ND(5.0)
M35P224L08	14406 Katie Road	8/4/2009	PE	ND(0.50)	ND(0.50)	ND(0.50)	ND(0.50)	ND(0.50)	ND(0.50)	ND(0.50)	ND(0.50)	ND(0.50)	ND(5.0)
M35P224L08	14406 Katie Road	8/4/2009	PI	5.6	ND(0.50)	ND(0.50)	ND(0.50)	ND(0.50)	ND(0.50)	ND(0.50)	ND(0.50)	0.26 J	ND(5.0)
M35P224L08	14406 Katie Road	8/4/2009	PM	ND(0.50)	ND(0.50)	ND(0.50)	ND(0.50)	ND(0.50)	ND(0.50)	ND(0.50)	ND(0.50)	ND(0.50)	ND(5.0)
M35P224L08	14406 Katie Road	9/1/2009	PE	ND(0.50)	ND(0.50)	ND(0.50)	ND(0.50)	ND(0.50)	ND(0.50)	ND(0.50)	ND(0.50)	ND(0.50)	ND(5.0)
M35P224L08	14406 Katie Road	9/1/2009	PI	4.4	ND(0.50)	ND(0.50)	ND(0.50)	ND(0.50)	ND(0.50)	ND(0.50)	ND(0.50)	0.16 J	ND(5.0)
M35P224L08	14406 Katie Road	9/1/2009	PM	ND(0.50)	ND(0.50)	ND(0.50)	ND(0.50)	ND(0.50)	ND(0.50)	ND(0.50)	ND(0.50)	ND(0.50)	ND(5.0)
M35P224L08	14406 Katie Road	10/6/2009	PE	ND(0.50)	ND(0.50)	ND(0.50)	ND(0.50)	ND(0.50)	ND(0.50)	ND(0.50)	ND(0.50)	ND(0.50)	ND(5.0)
M35P224L08	14406 Katie Road	10/6/2009	PI	4.1	ND(0.50)	ND(0.50)	ND(0.50)	ND(0.50)	ND(0.50)	ND(0.50)	ND(0.50)	0.16 J	ND(5.0)
M35P224L08	14406 Katie Road	10/6/2009	PM	ND(0.50)	ND(0.50)	ND(0.50)	ND(0.50)	ND(0.50)	ND(0.50)	ND(0.50)	ND(0.50)	ND(0.50)	ND(5.0)
M35P224L08	14406 Katie Road	11/3/2009	PE	ND(0.50)	ND(0.50)	ND(0.50)	ND(0.50)	ND(0.50)	ND(0.50)	ND(0.50)	ND(0.50)	ND(0.50)	ND(5.0)
M35P224L08	14406 Katie Road	11/3/2009	PI	3.4	ND(0.50)	ND(0.50)	ND(0.50)	ND(0.50)	ND(0.50)	ND(0.50)	ND(0.50)	0.11 J	ND(5.0)
M35P224L08	14406 Katie Road	11/3/2009	PM	ND(0.50)	ND(0.50)	ND(0.50)	ND(0.50)	ND(0.50)	ND(0.50)	ND(0.50)	ND(0.50)	ND(0.50)	ND(5.0)
M35P224L08	14406 Katie Road	12/8/2009	PE	ND(0.50)	ND(0.50)	ND(0.50)	ND(0.50)	ND(0.50)	ND(0.50)	ND(0.50)	ND(0.50)	ND(0.50)	ND(5.0)
M35P224L08	14406 Katie Road	12/8/2009	PI	2.6	ND(0.50)	ND(0.50)	ND(0.50)	ND(0.50)	ND(0.50)	ND(0.50)	ND(0.50)	0.092 J	ND(5.0)
M35P224L08	14406 Katie Road	12/8/2009	PM	ND(0.50)	ND(0.50)	ND(0.50)	ND(0.50)	ND(0.50)	ND(0.50)	ND(0.50)	ND(0.50)	ND(0.50)	ND(5.0)
M35P224L08	14406 Katie Road	1/5/2010	PE	ND(0.50)	ND(0.50)	ND(0.50)	ND(0.50)	ND(0.50)	ND(0.50)	ND(0.50)	ND(0.50)	ND(0.50)	ND(5.0)
M35P224L08	14406 Katie Road	1/5/2010	PI	2.5	ND(0.50)	ND(0.50)	ND(0.50)	ND(0.50)	ND(0.50)	ND(0.50)	ND(0.50)	0.086 J	ND(5.0)
M35P224L08	14406 Katie Road	1/5/2010	PM	ND(0.50)	ND(0.50)	ND(0.50)	ND(0.50)	ND(0.50)	ND(0.50)	ND(0.50)	ND(0.50)	ND(0.50)	ND(5.0)
M35P224L08	14406 Katie Road	2/1/2010	PE	ND(0.50)	ND(0.50)	ND(0.50)	ND(0.50)	ND(0.50)	ND(0.50)	ND(0.50)	ND(0.50)	ND(0.50)	ND(5.0)
M35P224L08	14406 Katie Road	2/1/2010	PI	2.5	ND(0.50)	ND(0.50)	ND(0.50)	ND(0.50)	ND(0.50)	ND(0.50)	ND(0.50)	0.086 J	ND(5.0)
M35P224L08	14406 Katie Road	2/1/2010	PM	ND(0.50)	ND(0.50)	ND(0.50)	ND(0.50)	ND(0.50)	ND(0.50)	ND(0.50)	ND(0.50)	ND(0.50)	ND(5.0)

**Table 2 - Historical Private Supply Well Analytical Table**

Inactive Exxon Facility #28077  
 14258 Jarrettsville Pike  
 Phoenix, Maryland

Map/Parcel/Lot	Address	Sample Date	POET Sample Point	MTBE (µg/L)	Benzene (µg/L)	Toluene (µg/L)	Ethyl-benzene (µg/L)	Total Xylenes (µg/L)	Naphthalene (µg/L)	DIPE (µg/L)	ETBE (µg/L)	TAME (µg/L)	TBA (µg/L)
M35P224L08	14406 Katie Road	4/6/2010	PE	ND(0.50)	ND(0.50)	ND(0.50)	ND(0.50)	ND(0.50)	ND(0.50)	ND(0.50)	ND(0.50)	ND(0.50)	ND(5.0)
M35P224L08	14406 Katie Road	4/6/2010	PI	2.5	ND(0.50)	ND(0.50)	ND(0.50)	ND(0.50)	ND(0.50)	ND(0.50)	ND(0.50)	ND(0.50)	ND(5.0)
M35P224L08	14406 Katie Road	4/6/2010	PM	ND(0.50)	ND(0.50)	ND(0.50)	ND(0.50)	ND(0.50)	ND(0.50)	ND(0.50)	ND(0.50)	ND(0.50)	ND(5.0)
M35P224L08	14406 Katie Road	5/4/2010	PE	ND(0.50)	ND(0.50)	ND(0.50)	ND(0.50)	ND(0.50)	ND(0.50)	ND(0.50)	ND(0.50)	ND(0.50)	ND(5.0)
M35P224L08	14406 Katie Road	5/4/2010	PI	2.8	ND(0.50)	ND(0.50)	ND(0.50)	ND(0.50)	ND(0.50)	ND(0.50)	ND(0.50)	0.14 J	ND(5.0)
M35P224L08	14406 Katie Road	5/4/2010	PM	ND(0.50)	ND(0.50)	ND(0.50)	ND(0.50)	ND(0.50)	ND(0.50)	ND(0.50)	ND(0.50)	ND(0.50)	ND(5.0)
M35P224L08	14406 Katie Road	6/8/2010	PE	ND(0.50)	ND(0.50)	ND(0.50)	ND(0.50)	ND(0.50)	ND(0.50)	ND(0.50)	ND(0.50)	ND(0.50)	ND(5.0)
M35P224L08	14406 Katie Road	6/8/2010	PI	ND(0.50)	ND(0.50)	ND(0.50)	ND(0.50)	ND(0.50)	ND(0.50)	ND(0.50)	ND(0.50)	ND(0.50)	ND(5.0)
M35P224L08	14406 Katie Road	6/8/2010	PM	3.3	ND(0.50)	ND(0.50)	ND(0.50)	ND(0.50)	ND(0.50)	ND(0.50)	ND(0.50)	0.14 J	ND(5.0)
M35P224L08	14406 Katie Road	7/13/2010	PE	ND(0.50)	ND(0.50)	ND(0.50)	ND(0.50)	ND(0.50)	ND(0.50)	ND(0.50)	ND(0.50)	ND(0.50)	ND(5.0)
M35P224L08	14406 Katie Road	7/13/2010	PI	3.6	ND(0.50)	ND(0.50)	ND(0.50)	ND(0.50)	ND(0.50)	ND(0.50)	ND(0.50)	0.19 J	ND(5.0)
M35P224L08	14406 Katie Road	7/13/2010	PM	ND(0.50)	ND(0.50)	ND(0.50)	ND(0.50)	ND(0.50)	ND(0.50)	ND(0.50)	ND(0.50)	ND(0.50)	ND(5.0)
M35P224L08	14406 Katie Road	8/3/2010	PE	ND(0.50)	ND(0.50)	ND(0.50)	ND(0.50)	ND(0.50)	ND(0.50)	ND(0.50)	ND(0.50)	ND(0.50)	ND(5.0)
M35P224L08	14406 Katie Road	8/3/2010	PI	3.2	ND(0.50)	ND(0.50)	ND(0.50)	ND(0.50)	ND(0.50)	ND(0.50)	ND(0.50)	0.16 J	ND(5.0)
M35P224L08	14406 Katie Road	8/3/2010	PM	ND(0.50)	ND(0.50)	ND(0.50)	ND(0.50)	ND(0.50)	ND(0.50)	ND(0.50)	ND(0.50)	ND(0.50)	ND(5.0)
M35P224L08	14406 Katie Road	9/14/2010	PE	ND(0.50)	ND(0.50)	ND(0.50)	ND(0.50)	ND(0.50)	ND(0.50)	ND(0.50)	ND(0.50)	ND(0.50)	ND(5.0)
M35P224L08	14406 Katie Road	9/14/2010	PI	2.5	ND(0.50)	ND(0.50)	ND(0.50)	ND(0.50)	ND(0.50)	ND(0.50)	ND(0.50)	0.12 J	ND(5.0)
M35P224L08	14406 Katie Road	9/14/2010	PM	ND(0.50)	ND(0.50)	ND(0.50)	ND(0.50)	ND(0.50)	ND(0.50)	ND(0.50)	ND(0.50)	ND(0.50)	ND(5.0)
M35P224L08	14406 Katie Road	10/5/2010	PE	ND(0.50)	ND(0.50)	ND(0.50)	ND(0.50)	ND(0.50)	ND(0.50)	ND(0.50)	ND(0.50)	ND(0.50)	ND(5.0)
M35P224L08	14406 Katie Road	10/5/2010	PI	3.0	ND(0.50)	ND(0.50)	ND(0.50)	ND(0.50)	ND(0.50)	ND(0.50)	ND(0.50)	0.14 J	ND(5.0)
M35P224L08	14406 Katie Road	10/5/2010	PM	ND(0.50)	ND(0.50)	ND(0.50)	ND(0.50)	ND(0.50)	ND(0.50)	ND(0.50)	ND(0.50)	ND(0.50)	ND(5.0)
M35P224L08	14406 Katie Road	11/2/2010	PE	ND(0.50)	ND(0.50)	ND(0.50)	ND(0.50)	ND(0.50)	ND(0.50)	ND(0.50)	ND(0.50)	ND(0.50)	ND(5.0)
M35P224L08	14406 Katie Road	11/2/2010	PI	2.2	ND(0.50)	ND(0.50)	ND(0.50)	ND(0.50)	ND(0.50)	ND(0.50)	ND(0.50)	0.096 J	ND(5.0)
M35P224L08	14406 Katie Road	11/2/2010	PM	ND(0.50)	ND(0.50)	ND(0.50)	ND(0.50)	ND(0.50)	ND(0.50)	ND(0.50)	ND(0.50)	ND(0.50)	ND(5.0)
M35P224L08	14406 Katie Road	12/7/2010	PE	ND(0.50)	ND(0.50)	ND(0.50)	ND(0.50)	ND(0.50)	ND(0.50)	ND(0.50)	ND(0.50)	ND(0.50)	ND(5.0)
M35P224L08	14406 Katie Road	12/7/2010	PI	2.5	ND(0.50)	ND(0.50)	ND(0.50)	ND(0.50)	ND(0.50)	ND(0.50)	ND(0.50)	0.11 J	ND(5.0)
M35P224L08	14406 Katie Road	12/7/2010	PM	ND(0.50)	ND(0.50)	ND(0.50)	ND(0.50)	ND(0.50)	ND(0.50)	ND(0.50)	ND(0.50)	ND(0.50)	ND(5.0)
M35P224L08	14406 Katie Road	1/4/2011	PE	ND(0.50)	ND(0.50)	ND(0.50)	ND(0.50)	ND(0.50)	ND(0.50)	ND(0.50)	ND(0.50)	ND(0.50)	ND(5.0)
M35P224L08	14406 Katie Road	1/4/2011	PI	1.8	ND(0.50)	ND(0.50)	ND(0.50)	ND(0.50)	ND(0.50)	ND(0.50)	ND(0.50)	0.084 J	ND(5.0)
M35P224L08	14406 Katie Road	1/4/2011	PM	ND(0.50)	ND(0.50)	ND(0.50)	ND(0.50)	ND(0.50)	ND(0.50)	ND(0.50)	ND(0.50)	ND(0.50)	ND(5.0)

**Table 2 - Historical Private Supply Well Analytical Table**

Inactive Exxon Facility #28077  
 14258 Jarrettsville Pike  
 Phoenix, Maryland

Map/Parcel/Lot	Address	Sample Date	POET Sample Point	MTBE (µg/L)	Benzene (µg/L)	Toluene (µg/L)	Ethyl-benzene (µg/L)	Total Xylenes (µg/L)	Naphthalene (µg/L)	DIPE (µg/L)	ETBE (µg/L)	TAME (µg/L)	TBA (µg/L)
M35P224L08	14406 Katie Road	2/8/2011	PE	ND(0.50)	ND(0.50)	ND(0.50)	ND(0.50)	ND(0.50)	ND(0.50)	ND(0.50)	ND(0.50)	ND(0.50)	ND(5.0)
M35P224L08	14406 Katie Road	2/8/2011	PI	2.1	ND(0.50)	ND(0.50)	ND(0.50)	ND(0.50)	ND(0.50)	ND(0.50)	ND(0.50)	0.12 J	ND(5.0)
M35P224L08	14406 Katie Road	2/8/2011	PM	ND(0.50)	ND(0.50)	ND(0.50)	ND(0.50)	ND(0.50)	ND(0.50)	ND(0.50)	ND(0.50)	ND(0.50)	ND(5.0)
M35P224L08	14406 Katie Road	3/8/2011	PE	ND(0.50)	ND(0.50)	ND(0.50)	ND(0.50)	ND(0.50)	ND(0.50)	ND(0.50)	ND(0.50)	ND(0.50)	ND(5.0)
M35P224L08	14406 Katie Road	3/8/2011	PI	1.6	ND(0.50)	ND(0.50)	ND(0.50)	ND(0.50)	ND(0.50)	ND(0.50)	ND(0.50)	0.10 J	ND(5.0)
M35P224L08	14406 Katie Road	3/8/2011	PM	ND(0.50)	ND(0.50)	ND(0.50)	ND(0.50)	ND(0.50)	ND(0.50)	ND(0.50)	ND(0.50)	ND(0.50)	ND(5.0)
M35P224L08	14406 Katie Road	4/5/2011	PE	ND(0.50)	ND(0.50)	ND(0.50)	ND(0.50)	ND(0.50)	ND(0.50)	ND(0.50)	ND(0.50)	ND(0.50)	ND(5.0)
M35P224L08	14406 Katie Road	4/5/2011	PI	1.9	ND(0.50)	ND(0.50)	ND(0.50)	ND(0.50)	ND(0.50)	ND(0.50)	ND(0.50)	0.11 J	ND(5.0)
M35P224L08	14406 Katie Road	4/5/2011	PM	ND(0.50)	ND(0.50)	ND(0.50)	ND(0.50)	ND(0.50)	ND(0.50)	ND(0.50)	ND(0.50)	ND(0.50)	ND(5.0)
M35P224L08	14406 Katie Road	5/3/2011	PE	ND(0.50)	ND(0.50)	ND(0.50)	ND(0.50)	ND(0.50)	ND(0.50)	ND(0.50)	ND(0.50)	ND(0.50)	ND(5.0)
M35P224L08	14406 Katie Road	5/3/2011	PI	1.3	ND(0.50)	ND(0.50)	ND(0.50)	ND(0.50)	ND(0.50)	ND(0.50)	ND(0.50)	ND(0.50)	ND(5.0)
M35P224L08	14406 Katie Road	5/3/2011	PM	ND(0.50)	ND(0.50)	ND(0.50)	ND(0.50)	ND(0.50)	ND(0.50)	ND(0.50)	ND(0.50)	ND(0.50)	ND(5.0)
M35P224L08	14406 Katie Road	6/2/2011	PE	ND(0.50)	ND(0.50)	ND(0.50)	ND(0.50)	ND(0.50)	ND(0.50)	ND(0.50)	ND(0.50)	ND(0.50)	ND(5.0)
M35P224L08	14406 Katie Road	6/2/2011	PI	1.6	ND(0.50)	ND(0.50)	ND(0.50)	ND(0.50)	ND(0.50)	ND(0.50)	ND(0.50)	ND(0.50)	ND(5.0)
M35P224L08	14406 Katie Road	6/2/2011	PM	ND(0.50)	ND(0.50)	ND(0.50)	ND(0.50)	ND(0.50)	ND(0.50)	ND(0.50)	ND(0.50)	ND(0.50)	ND(5.0)
M35P224L08	14406 Katie Road	7/12/2011	PE	ND(0.50)	ND(0.50)	ND(0.50)	ND(0.50)	ND(0.50)	ND(0.50)	ND(0.50)	ND(0.50)	ND(0.50)	ND(5.0)
M35P224L08	14406 Katie Road	7/12/2011	PI	1.4	ND(0.50)	ND(0.50)	ND(0.50)	ND(0.50)	ND(0.50)	ND(0.50)	ND(0.50)	ND(0.50)	ND(5.0)
M35P224L08	14406 Katie Road	7/12/2011	PM	ND(0.50)	ND(0.50)	ND(0.50)	ND(0.50)	ND(0.50)	ND(0.50)	ND(0.50)	ND(0.50)	ND(0.50)	ND(5.0)
M35P224L08	14406 Katie Road	8/2/2011	PE	ND(0.50)	ND(0.50)	ND(0.50)	ND(0.50)	ND(0.50)	ND(0.50)	ND(0.50)	ND(0.50)	ND(0.50)	ND(5.0)
M35P224L08	14406 Katie Road	8/2/2011	PI	1.2	ND(0.50)	ND(0.50)	ND(0.50)	ND(0.50)	ND(0.50)	ND(0.50)	ND(0.50)	ND(0.50)	ND(5.0)
M35P224L08	14406 Katie Road	8/2/2011	PM	ND(0.50)	ND(0.50)	ND(0.50)	ND(0.50)	ND(0.50)	ND(0.50)	ND(0.50)	ND(0.50)	ND(0.50)	ND(5.0)
M35P224L08	14406 Katie Road	9/13/2011	PE	ND(0.50)	ND(0.50)	ND(0.50)	ND(0.50)	ND(0.50)	ND(0.50)	ND(0.50)	ND(0.50)	ND(0.50)	ND(5.0)
M35P224L08	14406 Katie Road	9/13/2011	PI	1.0	ND(0.50)	ND(0.50)	ND(0.50)	ND(0.50)	ND(0.50)	ND(0.50)	ND(0.50)	ND(0.50)	ND(5.0)
M35P224L08	14406 Katie Road	9/13/2011	PM	ND(0.50)	ND(0.50)	ND(0.50)	ND(0.50)	ND(0.50)	ND(0.50)	ND(0.50)	ND(0.50)	ND(0.50)	ND(5.0)
M35P224L08	14406 Katie Road	11/8/2011	PE	ND(0.50)	ND(0.50)	ND(0.50)	ND(0.50)	ND(0.50)	ND(0.50)	ND(0.50)	ND(0.50)	ND(0.50)	ND(5.0)
M35P224L08	14406 Katie Road	11/8/2011	PI	0.97	ND(0.50)	ND(0.50)	ND(0.50)	ND(0.50)	ND(0.50)	ND(0.50)	ND(0.50)	ND(0.50)	ND(5.0)
M35P224L08	14406 Katie Road	11/8/2011	PM	ND(0.50)	ND(0.50)	ND(0.50)	ND(0.50)	ND(0.50)	ND(0.50)	ND(0.50)	ND(0.50)	ND(0.50)	ND(5.0)
M35P224L08	14406 Katie Road	12/6/2011	PE	ND(0.50)	ND(0.50)	ND(0.50)	ND(0.50)	ND(0.50)	ND(0.50)	ND(0.50)	ND(0.50)	ND(0.50)	ND(5.0)
M35P224L08	14406 Katie Road	12/6/2011	PI	1.1	ND(0.50)	ND(0.50)	ND(0.50)	ND(0.50)	ND(0.50)	ND(0.50)	ND(0.50)	ND(0.50)	ND(5.0)
M35P224L08	14406 Katie Road	12/6/2011	PM	ND(0.50)	ND(0.50)	ND(0.50)	ND(0.50)	ND(0.50)	ND(0.50)	ND(0.50)	ND(0.50)	ND(0.50)	ND(5.0)

**Table 2 - Historical Private Supply Well Analytical Table**

Inactive Exxon Facility #28077  
 14258 Jarrettsville Pike  
 Phoenix, Maryland

Map/Parcel/Lot	Address	Sample Date	POET Sample Point	MTBE (µg/L)	Benzene (µg/L)	Toluene (µg/L)	Ethyl-benzene (µg/L)	Total Xylenes (µg/L)	Naphthalene (µg/L)	DIPE (µg/L)	ETBE (µg/L)	TAME (µg/L)	TBA (µg/L)
M35P224L08	14406 Katie Road	1/10/2012	PE	ND(0.50)	ND(0.50)	ND(0.50)	ND(0.50)	ND(0.50)	ND(0.50)	ND(0.50)	ND(0.50)	ND(0.50)	ND(5.0)
M35P224L08	14406 Katie Road	1/10/2012	PI	0.94	ND(0.50)	ND(0.50)	ND(0.50)	ND(0.50)	ND(0.50)	ND(0.50)	ND(0.50)	ND(0.50)	ND(5.0)
M35P224L08	14406 Katie Road	1/10/2012	PM	ND(0.50)	ND(0.50)	ND(0.50)	ND(0.50)	ND(0.50)	ND(0.50)	ND(0.50)	ND(0.50)	ND(0.50)	ND(5.0)
M35P224L08	14406 Katie Road	2/7/2012	PE	ND(0.50)	ND(0.50)	ND(0.50)	ND(0.50)	ND(0.50)	ND(0.50)	ND(0.50)	ND(0.50)	ND(0.50)	ND(5.0)
M35P224L08	14406 Katie Road	2/7/2012	PI	0.93	ND(0.50)	ND(0.50)	ND(0.50)	ND(0.50)	ND(0.50)	ND(0.50)	ND(0.50)	ND(0.50)	ND(5.0)
M35P224L08	14406 Katie Road	2/7/2012	PM	ND(0.50)	ND(0.50)	ND(0.50)	ND(0.50)	ND(0.50)	ND(0.50)	ND(0.50)	ND(0.50)	ND(0.50)	ND(5.0)
M35P224L08	14406 Katie Road	3/6/2012	PE	ND(0.50)	ND(0.50)	ND(0.50)	ND(0.50)	ND(0.50)	ND(0.50)	ND(0.50)	ND(0.50)	ND(0.50)	ND(5.0)
M35P224L08	14406 Katie Road	3/6/2012	PI	0.82	ND(0.50)	ND(0.50)	ND(0.50)	ND(0.50)	ND(0.50)	ND(0.50)	ND(0.50)	ND(0.50)	ND(5.0)
M35P224L08	14406 Katie Road	3/6/2012	PM	ND(0.50)	ND(0.50)	ND(0.50)	ND(0.50)	ND(0.50)	ND(0.50)	ND(0.50)	ND(0.50)	ND(0.50)	ND(5.0)
M35P224L08	14406 Katie Road	4/3/2012	PE	ND(0.50)	ND(0.50)	ND(0.50)	ND(0.50)	ND(0.50)	ND(0.50)	ND(0.50)	ND(0.50)	ND(0.50)	ND(5.0)
M35P224L08	14406 Katie Road	4/3/2012	PI	0.76	ND(0.50)	ND(0.50)	ND(0.50)	ND(0.50)	ND(0.50)	ND(0.50)	ND(0.50)	ND(0.50)	ND(5.0)
M35P224L08	14406 Katie Road	4/3/2012	PM	ND(0.50)	ND(0.50)	ND(0.50)	ND(0.50)	ND(0.50)	ND(0.50)	ND(0.50)	ND(0.50)	ND(0.50)	ND(5.0)
M35P224L08	14406 Katie Road	5/8/2012	PE	ND(0.50)	ND(0.50)	ND(0.50)	ND(0.50)	ND(0.50)	ND(0.50)	ND(0.50)	ND(0.50)	ND(0.50)	ND(5.0)
M35P224L08	14406 Katie Road	5/8/2012	PI	0.69	ND(0.50)	ND(0.50)	ND(0.50)	ND(0.50)	ND(0.50)	ND(0.50)	ND(0.50)	ND(0.50)	ND(5.0)
M35P224L08	14406 Katie Road	5/8/2012	PM	ND(0.50)	ND(0.50)	ND(0.50)	ND(0.50)	ND(0.50)	ND(0.50)	ND(0.50)	ND(0.50)	ND(0.50)	ND(5.0)
M35P224L08	14406 Katie Road	7/3/2012	PE	ND(0.50)	ND(0.50)	ND(0.50)	ND(0.50)	ND(0.50)	ND(0.50)	ND(0.50)	ND(0.50)	ND(0.50)	ND(5.0)
M35P224L08	14406 Katie Road	7/3/2012	PI	0.64	ND(0.50)	0.10 J	ND(0.50)	ND(0.50)	ND(0.50)	ND(0.50)	ND(0.50)	ND(0.50)	ND(5.0)
M35P224L08	14406 Katie Road	7/3/2012	PM	ND(0.50)	ND(0.50)	ND(0.50)	ND(0.50)	ND(0.50)	ND(0.50)	ND(0.50)	ND(0.50)	ND(0.50)	ND(5.0)
M35P224L08	14406 Katie Road	8/7/2012	PE	ND(0.50)	ND(0.50)	ND(0.50)	ND(0.50)	ND(0.50)	ND(0.50)	ND(0.50)	ND(0.50)	ND(0.50)	ND(5.0)
M35P224L08	14406 Katie Road	8/7/2012	PI	0.60	ND(0.50)	1.1	ND(0.50)	ND(0.50)	ND(0.50)	ND(0.50)	ND(0.50)	ND(0.50)	ND(5.0)
M35P224L08	14406 Katie Road	8/7/2012	PM	ND(0.50)	ND(0.50)	ND(0.50)	ND(0.50)	ND(0.50)	ND(0.50)	ND(0.50)	ND(0.50)	ND(0.50)	ND(5.0)
M35P224L08	14406 Katie Road	9/11/2012	PE	ND(0.50)	ND(0.50)	ND(0.50)	ND(0.50)	ND(0.50)	ND(0.50)	ND(0.50)	ND(0.50)	ND(0.50)	ND(5.0)
M35P224L08	14406 Katie Road	9/11/2012	PI	0.60	ND(0.50)	ND(0.50)	ND(0.50)	ND(0.50)	ND(0.50)	ND(0.50)	ND(0.50)	ND(0.50)	ND(5.0)
M35P224L08	14406 Katie Road	9/11/2012	PM	ND(0.50)	ND(0.50)	ND(0.50)	ND(0.50)	ND(0.50)	ND(0.50)	ND(0.50)	ND(0.50)	ND(0.50)	ND(5.0)
M35P224L08	14406 Katie Road	10/2/2012	PE	ND(0.50)	ND(0.50)	ND(0.50)	ND(0.50)	ND(0.50)	ND(0.50)	ND(0.50)	ND(0.50)	ND(0.50)	ND(5.0)
M35P224L08	14406 Katie Road	10/2/2012	PI	0.56	ND(0.50)	ND(0.50)	ND(0.50)	ND(0.50)	ND(0.50)	ND(0.50)	ND(0.50)	ND(0.50)	ND(5.0)
M35P224L08	14406 Katie Road	10/2/2012	PM	ND(0.50)	ND(0.50)	ND(0.50)	ND(0.50)	ND(0.50)	ND(0.50)	ND(0.50)	ND(0.50)	ND(0.50)	ND(5.0)
M35P224L08	14406 Katie Road	11/6/2012	PE	ND(0.50)	ND(0.50)	ND(0.50)	ND(0.50)	ND(0.50)	ND(0.50)	ND(0.50)	ND(0.50)	ND(0.50)	ND(5.0)
M35P224L08	14406 Katie Road	11/6/2012	PI	0.54	ND(0.50)	ND(0.50)	ND(0.50)	ND(0.50)	ND(0.50)	ND(0.50)	ND(0.50)	ND(0.50)	ND(5.0)
M35P224L08	14406 Katie Road	11/6/2012	PM	ND(0.50)	ND(0.50)	ND(0.50)	ND(0.50)	ND(0.50)	ND(0.50)	ND(0.50)	ND(0.50)	ND(0.50)	ND(5.0)



**Table 2 - Historical Private Supply Well Analytical Table**

Inactive Exxon Facility #28077  
 14258 Jarrettsville Pike  
 Phoenix, Maryland

Map/Parcel/Lot	Address	Sample Date	POET Sample Point	MTBE (µg/L)	Benzene (µg/L)	Toluene (µg/L)	Ethyl-benzene (µg/L)	Total Xylenes (µg/L)	Naphthalene (µg/L)	DIPE (µg/L)	ETBE (µg/L)	TAME (µg/L)	TBA (µg/L)
M35P224L08	14406 Katie Road	12/4/2012	PE	ND(0.50)	ND(0.50)	ND(0.50)	ND(0.50)	ND(0.50)	ND(0.50)	ND(0.50)	ND(0.50)	ND(0.50)	ND(5.0)
M35P224L08	14406 Katie Road	12/4/2012	PI	0.47 J	ND(0.50)	ND(0.50)	ND(0.50)	ND(0.50)	ND(0.50)	ND(0.50)	ND(0.50)	ND(0.50)	ND(5.0)
M35P224L08	14406 Katie Road	12/4/2012	PM	ND(0.50)	ND(0.50)	ND(0.50)	ND(0.50)	ND(0.50)	ND(0.50)	ND(0.50)	ND(0.50)	ND(0.50)	ND(5.0)
M35P224L08	14406 Katie Road	1/8/2013	PE	ND(0.50)	ND(0.50)	ND(0.50)	ND(0.50)	ND(0.50)	ND(0.50)	ND(0.50)	ND(0.50)	ND(0.50)	ND(5.0)
M35P224L08	14406 Katie Road	1/8/2013	PI	0.38 J	ND(0.50)	ND(0.50)	ND(0.50)	ND(0.50)	ND(0.50)	ND(0.50)	ND(0.50)	ND(0.50)	ND(5.0)
M35P224L08	14406 Katie Road	1/8/2013	PM	ND(0.50)	ND(0.50)	ND(0.50)	ND(0.50)	ND(0.50)	ND(0.50)	ND(0.50)	ND(0.50)	ND(0.50)	ND(5.0)
M35P224L08	14406 Katie Road	2/5/2013	PE	ND(0.50)	ND(0.50)	ND(0.50)	ND(0.50)	ND(0.50)	ND(0.50)	ND(0.50)	ND(0.50)	ND(0.50)	ND(5.0)
M35P224L08	14406 Katie Road	2/5/2013	PI	0.44 J	ND(0.50)	ND(0.50)	ND(0.50)	ND(0.50)	ND(0.50)	ND(0.50)	ND(0.50)	ND(0.50)	ND(5.0)
M35P224L08	14406 Katie Road	2/5/2013	PM	ND(0.50)	ND(0.50)	ND(0.50)	ND(0.50)	ND(0.50)	ND(0.50)	ND(0.50)	ND(0.50)	ND(0.50)	ND(5.0)
M35P224L08	14406 Katie Road	3/5/2013	PE	ND(0.50)	ND(0.50)	ND(0.50)	ND(0.50)	ND(0.50)	ND(0.50)	ND(0.50)	ND(0.50)	ND(0.50)	ND(5.0)
M35P224L08	14406 Katie Road	3/5/2013	PI	0.46 J	ND(0.50)	ND(0.50)	ND(0.50)	ND(0.50)	ND(0.50)	ND(0.50)	ND(0.50)	ND(0.50)	ND(5.0)
M35P224L08	14406 Katie Road	3/5/2013	PM	ND(0.50)	ND(0.50)	ND(0.50)	ND(0.50)	ND(0.50)	ND(0.50)	ND(0.50)	ND(0.50)	ND(0.50)	ND(5.0)
M35P224L08	14406 Katie Road	4/2/2013	PE	ND(0.50)	ND(0.50)	ND(0.50)	ND(0.50)	ND(0.50)	ND(0.50)	ND(0.50)	ND(0.50)	ND(0.50)	ND(5.0)
M35P224L08	14406 Katie Road	4/2/2013	PI	0.38 J	ND(0.50)	ND(0.50)	ND(0.50)	ND(0.50)	ND(0.50)	ND(0.50)	ND(0.50)	ND(0.50)	ND(5.0)
M35P224L08	14406 Katie Road	4/2/2013	PM	ND(0.50)	ND(0.50)	ND(0.50)	ND(0.50)	ND(0.50)	ND(0.50)	ND(0.50)	ND(0.50)	ND(0.50)	ND(5.0)
M35P224L08	14406 Katie Road	5/7/2013	PE	ND(0.50)	ND(0.50)	ND(0.50)	ND(0.50)	ND(0.50)	ND(0.50)	ND(0.50)	ND(0.50)	ND(0.50)	ND(5.0)
M35P224L08	14406 Katie Road	5/7/2013	PI	0.37 J	ND(0.50)	ND(0.50)	ND(0.50)	ND(0.50)	ND(0.50)	ND(0.50)	ND(0.50)	ND(0.50)	ND(5.0)
M35P224L08	14406 Katie Road	5/7/2013	PM	ND(0.50)	ND(0.50)	ND(0.50)	ND(0.50)	ND(0.50)	ND(0.50)	ND(0.50)	ND(0.50)	ND(0.50)	ND(5.0)
M35P224L08	14406 Katie Road	6/4/2013	PE	ND(0.50)	ND(0.50)	ND(0.50)	ND(0.50)	ND(0.50)	ND(0.50)	ND(0.50)	ND(0.50)	ND(0.50)	ND(5.0)
M35P224L08	14406 Katie Road	6/4/2013	PI	0.38 J	ND(0.50)	ND(0.50)	ND(0.50)	ND(0.50)	ND(0.50)	ND(0.50)	ND(0.50)	ND(0.50)	ND(5.0)
M35P224L08	14406 Katie Road	6/4/2013	PM	ND(0.50)	ND(0.50)	ND(0.50)	ND(0.50)	ND(0.50)	ND(0.50)	ND(0.50)	ND(0.50)	ND(0.50)	ND(5.0)
M35P224L08	14406 Katie Road	8/6/2013	PE	ND(0.50)	ND(0.50)	ND(0.50)	ND(0.50)	ND(0.50)	ND(0.50)	ND(0.50)	ND(0.50)	ND(0.50)	ND(5.0)
M35P224L08	14406 Katie Road	8/6/2013	PI	0.35 J	ND(0.50)	ND(0.50)	ND(0.50)	ND(0.50)	ND(0.50)	ND(0.50)	ND(0.50)	ND(0.50)	ND(5.0)
M35P224L08	14406 Katie Road	8/6/2013	PM	ND(0.50)	ND(0.50)	ND(0.50)	ND(0.50)	ND(0.50)	ND(0.50)	ND(0.50)	ND(0.50)	ND(0.50)	ND(5.0)
M35P224L08	14406 Katie Road	9/10/2013	PE	ND(0.50)	ND(0.50)	ND(0.50)	ND(0.50)	ND(0.50)	ND(0.50)	ND(0.50)	ND(0.50)	ND(0.50)	ND(5.0)
M35P224L08	14406 Katie Road	9/10/2013	PI	0.38 J	ND(0.50)	0.047 J	ND(0.50)	ND(0.50)	ND(0.50)	ND(0.50)	ND(0.50)	ND(0.50)	ND(5.0)
M35P224L08	14406 Katie Road	9/10/2013	PM	ND(0.50)	ND(0.50)	ND(0.50)	ND(0.50)	ND(0.50)	ND(0.50)	ND(0.50)	ND(0.50)	ND(0.50)	ND(5.0)
M35P224L08	14406 Katie Road	10/8/2013	PE	ND(0.50)	ND(0.50)	ND(0.50)	ND(0.50)	ND(0.50)	ND(0.50)	ND(0.50)	ND(0.50)	ND(0.50)	ND(5.0)
M35P224L08	14406 Katie Road	10/8/2013	PI	0.45 J	ND(0.50)	0.16 J	ND(0.50)	0.070 J	ND(0.50)	ND(0.50)	ND(0.50)	ND(0.50)	ND(5.0)
M35P224L08	14406 Katie Road	10/8/2013	PM	0.18 J	ND(0.50)	ND(0.50)	ND(0.50)	ND(0.50)	ND(0.50)	ND(0.50)	ND(0.50)	ND(0.50)	ND(5.0)

**Table 2 - Historical Private Supply Well Analytical Table**

Inactive Exxon Facility #28077  
 14258 Jarrettsville Pike  
 Phoenix, Maryland

Map/Parcel/Lot	Address	Sample Date	POET Sample Point	MTBE (µg/L)	Benzene (µg/L)	Toluene (µg/L)	Ethyl-benzene (µg/L)	Total Xylenes (µg/L)	Naphthalene (µg/L)	DIPE (µg/L)	ETBE (µg/L)	TAME (µg/L)	TBA (µg/L)
M35P224L08	14406 Katie Road	11/5/2013	PE	ND(0.50)	ND(0.50)	ND(0.50)	ND(0.50)	ND(0.50)	ND(0.50)	ND(0.50)	ND(0.50)	ND(0.50)	ND(5.0)
M35P224L08	14406 Katie Road	11/5/2013	PI	0.34 J	ND(0.50)	ND(0.50)	ND(0.50)	ND(0.50)	ND(0.50)	ND(0.50)	ND(0.50)	ND(0.50)	ND(5.0)
M35P224L08	14406 Katie Road	11/5/2013	PM	0.14 J	ND(0.50)	ND(0.50)	ND(0.50)	ND(0.50)	ND(0.50)	ND(0.50)	ND(0.50)	ND(0.50)	ND(5.0)
M35P224L08	14406 Katie Road	12/3/2013	PE	ND(0.50)	ND(0.50)	ND(0.50)	ND(0.50)	ND(0.50)	ND(0.50)	ND(0.50)	ND(0.50)	ND(0.50)	ND(5.0)
M35P224L08	14406 Katie Road	12/3/2013	PI	0.33 J	ND(0.50)	ND(0.50)	ND(0.50)	ND(0.50)	ND(0.50)	ND(0.50)	ND(0.50)	ND(0.50)	ND(5.0)
M35P224L08	14406 Katie Road	12/3/2013	PM	ND(0.50)	ND(0.50)	ND(0.50)	ND(0.50)	ND(0.50)	ND(0.50)	ND(0.50)	ND(0.50)	ND(0.50)	ND(5.0)
M35P224L08	14406 Katie Road	1/7/2014	PE	ND(0.50)	ND(0.50)	ND(0.50)	ND(0.50)	ND(0.50)	ND(0.50)	ND(0.50)	ND(0.50)	ND(0.50)	ND(5.0)
M35P224L08	14406 Katie Road	1/7/2014	PI	0.37 J	ND(0.50)	ND(0.50)	ND(0.50)	ND(0.50)	ND(0.50)	ND(0.50)	ND(0.50)	ND(0.50)	ND(5.0)
M35P224L08	14406 Katie Road	1/7/2014	PM	0.19 J	ND(0.50)	ND(0.50)	ND(0.50)	ND(0.50)	ND(0.50)	ND(0.50)	ND(0.50)	ND(0.50)	ND(5.0)
M35P224L08	14406 Katie Road	2/4/2014	PE	ND(0.50)	ND(0.50)	ND(0.50)	ND(0.50)	ND(0.50)	ND(0.50)	ND(0.50)	ND(0.50)	ND(0.50)	ND(5.0)
M35P224L08	14406 Katie Road	2/4/2014	PI	0.36 J	ND(0.50)	ND(0.50)	ND(0.50)	ND(0.50)	ND(0.50)	ND(0.50)	ND(0.50)	ND(0.50)	ND(5.0)
M35P224L08	14406 Katie Road	2/4/2014	PM	0.15 J	ND(0.50)	ND(0.50)	ND(0.50)	ND(0.50)	ND(0.50)	ND(0.50)	ND(0.50)	ND(0.50)	ND(5.0)
M35P224L08	14406 Katie Road	3/4/2014	PE	ND(0.50)	ND(0.50)	ND(0.50)	ND(0.50)	ND(0.50)	ND(0.50)	ND(0.50)	ND(0.50)	ND(0.50)	ND(5.0)
M35P224L08	14406 Katie Road	3/4/2014	PI	0.37 J	ND(0.50)	ND(0.50)	ND(0.50)	ND(0.50)	ND(0.50)	ND(0.50)	ND(0.50)	ND(0.50)	ND(5.0)
M35P224L08	14406 Katie Road	3/4/2014	PM	0.20 J	ND(0.50)	ND(0.50)	ND(0.50)	ND(0.50)	ND(0.50)	ND(0.50)	ND(0.50)	ND(0.50)	ND(5.0)
M35P224L08	14406 Katie Road	4/8/2014	PE	ND(0.50)	ND(0.50)	ND(0.50)	ND(0.50)	ND(0.50)	ND(0.50)	ND(0.50)	ND(0.50)	ND(0.50)	ND(5.0)
M35P224L08	14406 Katie Road	4/8/2014	PI	0.29 J	ND(0.50)	ND(0.50)	ND(0.50)	ND(0.50)	ND(0.50)	ND(0.50)	ND(0.50)	ND(0.50)	ND(5.0)
M35P224L08	14406 Katie Road	4/8/2014	PM	0.19 J	ND(0.50)	ND(0.50)	ND(0.50)	ND(0.50)	ND(0.50)	ND(0.50)	ND(0.50)	ND(0.50)	ND(5.0)
M35P224L08	14406 Katie Road	5/6/2014	PE	ND(0.50)	ND(0.50)	ND(0.50)	ND(0.50)	ND(0.50)	ND(0.50)	ND(0.50)	ND(0.50)	ND(0.50)	ND(5.0)
M35P224L08	14406 Katie Road	5/6/2014	PI	0.31 J	ND(0.50)	ND(0.50)	ND(0.50)	ND(0.50)	ND(0.50)	ND(0.50)	ND(0.50)	ND(0.50)	ND(5.0)
M35P224L08	14406 Katie Road	5/6/2014	PM	0.27 J	ND(0.50)	ND(0.50)	ND(0.50)	ND(0.50)	ND(0.50)	ND(0.50)	ND(0.50)	ND(0.50)	ND(5.0)
M35P224L08	14406 Katie Road	6/11/2014	PE	ND(0.50)	ND(0.50)	ND(0.50)	ND(0.50)	ND(0.50)	ND(0.50)	ND(0.50)	ND(0.50)	ND(0.50)	ND(5.0)
M35P224L08	14406 Katie Road	6/11/2014	PI	0.27 J	ND(0.50)	ND(0.50)	ND(0.50)	ND(0.50)	ND(0.50)	ND(0.50)	ND(0.50)	ND(0.50)	ND(5.0)
M35P224L08	14406 Katie Road	6/11/2014	PM	0.25 J	ND(0.50)	ND(0.50)	ND(0.50)	ND(0.50)	ND(0.50)	ND(0.50)	ND(0.50)	ND(0.50)	ND(5.0)
M35P224L08	14406 Katie Road	7/8/2014	PE	ND(0.50)	ND(0.50)	ND(0.50)	ND(0.50)	ND(0.50)	ND(0.50)	ND(0.50)	ND(0.50)	ND(0.50)	ND(5.0)
M35P224L08	14406 Katie Road	7/8/2014	PI	0.35 J	ND(0.50)	ND(0.50)	ND(0.50)	ND(0.50)	ND(0.50)	ND(0.50)	ND(0.50)	ND(0.50)	ND(5.0)
M35P224L08	14406 Katie Road	7/8/2014	PM	0.35 J	ND(0.50)	ND(0.50)	ND(0.50)	ND(0.50)	ND(0.50)	ND(0.50)	ND(0.50)	ND(0.50)	ND(5.0)
M35P224L08	14406 Katie Road	9/9/2014	PE	ND(0.50)	ND(0.50)	ND(0.50)	ND(0.50)	ND(0.50)	ND(0.50)	ND(0.50)	ND(0.50)	ND(0.50)	2.6 J
M35P224L08	14406 Katie Road	9/9/2014	PI	0.34 J	ND(0.50)	ND(0.50)	ND(0.50)	ND(0.50)	ND(0.50)	ND(0.50)	ND(0.50)	ND(0.50)	ND(5.0)
M35P224L08	14406 Katie Road	9/9/2014	PM	0.41 J	ND(0.50)	ND(0.50)	ND(0.50)	ND(0.50)	ND(0.50)	ND(0.50)	ND(0.50)	ND(0.50)	ND(5.0)

**Table 2 - Historical Private Supply Well Analytical Table**

Inactive Exxon Facility #28077  
 14258 Jarrettsville Pike  
 Phoenix, Maryland

Map/Parcel/Lot	Address	Sample Date	POET Sample Point	MTBE (µg/L)	Benzene (µg/L)	Toluene (µg/L)	Ethyl-benzene (µg/L)	Total Xylenes (µg/L)	Naphthalene (µg/L)	DIPE (µg/L)	ETBE (µg/L)	TAME (µg/L)	TBA (µg/L)
M35P224L08	14406 Katie Road	10/7/2014	PE	ND(0.50)	ND(0.50)	ND(0.50)	ND(0.50)	ND(0.50)	ND(0.50)	ND(0.50)	ND(0.50)	ND(0.50)	ND(5.0)
M35P224L08	14406 Katie Road	10/7/2014	PI	0.34 J	ND(0.50)	ND(0.50)	ND(0.50)	ND(0.50)	ND(0.50)	ND(0.50)	ND(0.50)	ND(0.50)	ND(5.0)
M35P224L08	14406 Katie Road	10/7/2014	PM	0.42 J	ND(0.50)	ND(0.50)	ND(0.50)	ND(0.50)	ND(0.50)	ND(0.50)	ND(0.50)	ND(0.50)	ND(5.0)
M35P224L08	14406 Katie Road	11/4/2014	PE	ND(0.50)	ND(0.50)	ND(0.50)	ND(0.50)	ND(0.50)	ND(0.50)	ND(0.50)	ND(0.50)	ND(0.50)	ND(5.0)
M35P224L08	14406 Katie Road	11/4/2014	PI	0.34 J	ND(0.50)	ND(0.50)	ND(0.50)	ND(0.50)	ND(0.50)	ND(0.50)	ND(0.50)	ND(0.50)	ND(5.0)
M35P224L08	14406 Katie Road	11/4/2014	PM	0.43 J	ND(0.50)	ND(0.50)	ND(0.50)	ND(0.50)	ND(0.50)	ND(0.50)	ND(0.50)	ND(0.50)	ND(5.0)
M35P224L08	14406 Katie Road	11/5/2014	PE	ND(0.50)	ND(0.50)	ND(0.50)	ND(0.50)	ND(0.50)	ND(0.50)	ND(0.50)	ND(0.50)	ND(0.50)	ND(5.0)
M35P224L08	14406 Katie Road	11/5/2014	PI	0.35 J	ND(0.50)	ND(0.50)	ND(0.50)	ND(0.50)	ND(0.50)	ND(0.50)	ND(0.50)	ND(0.50)	ND(5.0)
M35P224L08	14406 Katie Road	11/5/2014	PM	ND(0.50)	ND(0.50)	ND(0.50)	ND(0.50)	ND(0.50)	ND(0.50)	ND(0.50)	ND(0.50)	ND(0.50)	ND(5.0)
M35P224L08	14406 Katie Road	12/2/2014	PE	ND(0.50)	ND(0.50)	ND(0.50)	ND(0.50)	ND(0.50)	ND(0.50)	ND(0.50)	ND(0.50)	ND(0.50)	1.3 J
M35P224L08	14406 Katie Road	12/2/2014	PI	0.31 J	ND(0.50)	ND(0.50)	ND(0.50)	ND(0.50)	ND(0.50)	ND(0.50)	ND(0.50)	ND(0.50)	2.8 J
M35P224L08	14406 Katie Road	12/2/2014	PM	ND(0.50)	ND(0.50)	ND(0.50)	ND(0.50)	ND(0.50)	ND(0.50)	ND(0.50)	ND(0.50)	ND(0.50)	ND(5.0)
M35P224L08	14406 Katie Road	1/7/2015	PE	ND(0.5)	ND(0.5)	ND(0.5)	ND(0.5)	ND(0.5)	ND(0.5)	ND(0.5)	ND(0.5)	ND(0.5)	ND(25)
M35P224L08	14406 Katie Road	1/7/2015	PI	0.3 J	ND(0.5)	ND(0.5)	ND(0.5)	ND(0.5)	ND(0.5)	ND(0.5)	ND(0.5)	ND(0.5)	ND(25)
M35P224L08	14406 Katie Road	1/7/2015	PM	ND(0.5)	ND(0.5)	ND(0.5)	ND(0.5)	ND(0.5)	ND(0.5)	ND(0.5)	ND(0.5)	ND(0.5)	ND(25)
M35P224L08	14406 Katie Road	2/3/2015	PE	ND(0.5)	ND(0.5)	ND(0.5)	ND(0.5)	ND(0.5)	ND(0.5)	ND(0.5)	ND(0.5)	ND(0.5)	ND(25)
M35P224L08	14406 Katie Road	2/3/2015	PI	0.3 J	ND(0.5)	ND(0.5)	ND(0.5)	ND(0.5)	ND(0.5)	ND(0.5)	ND(0.5)	ND(0.5)	ND(25)
M35P224L08	14406 Katie Road	2/3/2015	PM	ND(0.5)	ND(0.5)	ND(0.5)	ND(0.5)	ND(0.5)	ND(0.5)	ND(0.5)	ND(0.5)	ND(0.5)	ND(25)
M35P224L08	14406 Katie Road	3/3/2015	PE	ND(0.5)	ND(0.5)	ND(0.5)	ND(0.5)	ND(0.5)	ND(0.5)	ND(0.5)	ND(0.5)	ND(0.5)	ND(25)
M35P224L08	14406 Katie Road	3/3/2015	PI	0.3 J	ND(0.5)	ND(0.5)	ND(0.5)	ND(0.5)	ND(0.5)	ND(0.5)	ND(0.5)	ND(0.5)	ND(25)
M35P224L08	14406 Katie Road	3/3/2015	PM	ND(0.5)	ND(0.5)	ND(0.5)	ND(0.5)	ND(0.5)	ND(0.5)	ND(0.5)	ND(0.5)	ND(0.5)	ND(25)
M35P224L08	14406 Katie Road	4/7/2015	PE	ND(0.5)	ND(0.5)	ND(0.5)	ND(0.5)	ND(0.5)	ND(0.5)	ND(0.5)	ND(0.5)	ND(0.5)	ND(25)
M35P224L08	14406 Katie Road	4/7/2015	PI	0.2 J	ND(0.5)	ND(0.5)	ND(0.5)	ND(0.5)	ND(0.5)	ND(0.5)	ND(0.5)	ND(0.5)	ND(25)
M35P224L08	14406 Katie Road	4/7/2015	PM	ND(0.5)	ND(0.5)	ND(0.5)	ND(0.5)	ND(0.5)	ND(0.5)	ND(0.5)	ND(0.5)	ND(0.5)	ND(25)
M35P224L08	14406 Katie Road	5/5/2015	PE	ND(0.5)	ND(0.5)	ND(0.5)	ND(0.5)	ND(0.5)	ND(0.5)	ND(0.5)	ND(0.5)	ND(0.5)	ND(25)
M35P224L08	14406 Katie Road	5/5/2015	PI	0.3 J	ND(0.5)	ND(0.5)	ND(0.5)	ND(0.5)	ND(0.5)	ND(0.5)	ND(0.5)	ND(0.5)	ND(25)
M35P224L08	14406 Katie Road	5/5/2015	PM	ND(0.5)	ND(0.5)	0.1 J	ND(0.5)	ND(0.5)	ND(0.5)	ND(0.5)	ND(0.5)	ND(0.5)	ND(25)
M35P224L08	14406 Katie Road	6/2/2015	PE	ND(0.5)	ND(0.5)	ND(0.5)	ND(0.5)	ND(0.5)	ND(0.5)	ND(0.5)	ND(0.5)	ND(0.5)	ND(25)
M35P224L08	14406 Katie Road	6/2/2015	PI	0.2 J	ND(0.5)	ND(0.5)	ND(0.5)	ND(0.5)	ND(0.5)	ND(0.5)	ND(0.5)	ND(0.5)	ND(25)
M35P224L08	14406 Katie Road	6/2/2015	PM	ND(0.5)	ND(0.5)	ND(0.5)	ND(0.5)	ND(0.5)	ND(0.5)	ND(0.5)	ND(0.5)	ND(0.5)	ND(25)

**Table 2 - Historical Private Supply Well Analytical Table**

Inactive Exxon Facility #28077  
 14258 Jarrettsville Pike  
 Phoenix, Maryland

Map/Parcel/Lot	Address	Sample Date	POET Sample Point	MTBE (µg/L)	Benzene (µg/L)	Toluene (µg/L)	Ethyl-benzene (µg/L)	Total Xylenes (µg/L)	Naphthalene (µg/L)	DIPE (µg/L)	ETBE (µg/L)	TAME (µg/L)	TBA (µg/L)
M35P224L08	14406 Katie Road	7/7/2015	PE	ND(0.5)	ND(0.5)	ND(0.5)	ND(0.5)	ND(0.5)	ND(0.5)	ND(0.5)	ND(0.5)	ND(0.5)	ND(25)
M35P224L08	14406 Katie Road	7/7/2015	PI	0.3 J	ND(0.5)	ND(0.5)	ND(0.5)	ND(0.5)	ND(0.5)	ND(0.5)	ND(0.5)	ND(0.5)	ND(25)
M35P224L08	14406 Katie Road	7/7/2015	PM	ND(0.5)	ND(0.5)	0.2 J	ND(0.5)	ND(0.5)	ND(0.5)	ND(0.5)	ND(0.5)	ND(0.5)	ND(25)
M35P224L08	14406 Katie Road	8/4/2015	PE	ND(0.5)	ND(0.5)	ND(0.5)	ND(0.5)	ND(0.5)	ND(0.5)	ND(0.5)	ND(0.5)	ND(0.5)	ND(25)
M35P224L08	14406 Katie Road	8/4/2015	PI	0.2 J	ND(0.5)	ND(0.5)	ND(0.5)	ND(0.5)	ND(0.5)	ND(0.5)	ND(0.5)	ND(0.5)	ND(25)
M35P224L08	14406 Katie Road	8/4/2015	PM	ND(0.5)	ND(0.5)	0.1 J	ND(0.5)	ND(0.5)	ND(0.5)	ND(0.5)	ND(0.5)	ND(0.5)	ND(25)
M35P224L08	14406 Katie Road	9/15/2015	PE	ND(0.5)	ND(0.5)	ND(0.5)	ND(0.5)	ND(0.5)	ND(0.5)	ND(0.5)	ND(0.5)	ND(0.5)	ND(25)
M35P224L08	14406 Katie Road	9/15/2015	PI	0.2 J	ND(0.5)	ND(0.5)	ND(0.5)	ND(0.5)	ND(0.5)	ND(0.5)	ND(0.5)	ND(0.5)	ND(25)
M35P224L08	14406 Katie Road	9/15/2015	PM	ND(0.5)	ND(0.5)	ND(0.5)	ND(0.5)	ND(0.5)	ND(0.5)	ND(0.5)	ND(0.5)	ND(0.5)	ND(25)
M35P224L08	14406 Katie Road	10/6/2015	PE	ND(0.5)	ND(0.5)	ND(0.5)	ND(0.5)	ND(0.5)	ND(0.5)	ND(0.5)	ND(0.5)	ND(0.5)	ND(25)
M35P224L08	14406 Katie Road	10/6/2015	PI	0.2 J	ND(0.5)	ND(0.5)	ND(0.5)	ND(0.5)	ND(0.5)	ND(0.5)	ND(0.5)	ND(0.5)	ND(25)
M35P224L08	14406 Katie Road	10/6/2015	PM	ND(0.5)	ND(0.5)	ND(0.5)	ND(0.5)	ND(0.5)	ND(0.5)	ND(0.5)	ND(0.5)	ND(0.5)	ND(25)
M35P224L08	14406 Katie Road	11/3/2015	PE	ND(0.5)	ND(0.5)	ND(0.5)	ND(0.5)	ND(0.5)	ND(0.5)	ND(0.5)	ND(0.5)	ND(0.5)	ND(25)
M35P224L08	14406 Katie Road	11/3/2015	PI	0.2 J	ND(0.5)	ND(0.5)	ND(0.5)	ND(0.5)	ND(0.5)	ND(0.5)	ND(0.5)	ND(0.5)	ND(25)
M35P224L08	14406 Katie Road	11/3/2015	PM	ND(0.5)	ND(0.5)	ND(0.5)	ND(0.5)	ND(0.5)	ND(0.5)	ND(0.5)	ND(0.5)	ND(0.5)	ND(25)
M35P224L08	14406 Katie Road	12/8/2015	PE	ND(0.5)	ND(0.5)	ND(0.5)	ND(0.5)	ND(0.5)	ND(0.5)	ND(0.5)	ND(0.5)	ND(0.5)	ND(25)
M35P224L08	14406 Katie Road	12/8/2015	PI	0.2 J	ND(0.5)	ND(0.5)	ND(0.5)	ND(0.5)	ND(0.5)	ND(0.5)	ND(0.5)	ND(0.5)	ND(25)
M35P224L08	14406 Katie Road	12/8/2015	PM	ND(0.5)	ND(0.5)	ND(0.5)	ND(0.5)	ND(0.5)	ND(0.5)	ND(0.5)	ND(0.5)	ND(0.5)	ND(25)
M35P224L08	14406 Katie Road	1/5/2016	PE	ND(0.5)	ND(0.5)	ND(0.5)	ND(0.5)	ND(0.5)	ND(0.5)	ND(0.5)	ND(0.5)	ND(0.5)	ND(25)
M35P224L08	14406 Katie Road	1/5/2016	PI	0.2 J	ND(0.5)	ND(0.5)	ND(0.5)	ND(0.5)	ND(0.5)	ND(0.5)	ND(0.5)	ND(0.5)	ND(25)
M35P224L08	14406 Katie Road	1/5/2016	PM	ND(0.5)	ND(0.5)	ND(0.5)	ND(0.5)	ND(0.5)	ND(0.5)	ND(0.5)	ND(0.5)	ND(0.5)	ND(25)
M35P224L08	14406 Katie Road	2/2/2016	PE	ND(0.5)	ND(0.5)	ND(0.5)	ND(0.5)	ND(0.5)	ND(0.5)	ND(0.5)	ND(0.5)	ND(0.5)	ND(25)
M35P224L08	14406 Katie Road	2/2/2016	PI	0.3 J	ND(0.5)	ND(0.5)	ND(0.5)	ND(0.5)	ND(0.5)	ND(0.5)	ND(0.5)	ND(0.5)	ND(25)
M35P224L08	14406 Katie Road	2/2/2016	PM	ND(0.5)	ND(0.5)	ND(0.5)	ND(0.5)	ND(0.5)	ND(0.5)	ND(0.5)	ND(0.5)	ND(0.5)	ND(25)
M35P224L08	14406 Katie Road	3/8/2016	PE	ND(0.5)	ND(0.5)	ND(0.5)	ND(0.5)	ND(0.5)	ND(0.5)	ND(0.5)	ND(0.5)	ND(0.5)	ND(25)
M35P224L08	14406 Katie Road	3/8/2016	PI	0.2 J	ND(0.5)	ND(0.5)	ND(0.5)	ND(0.5)	ND(0.5)	ND(0.5)	ND(0.5)	ND(0.5)	ND(25)
M35P224L08	14406 Katie Road	3/8/2016	PM	ND(0.5)	ND(0.5)	ND(0.5)	ND(0.5)	ND(0.5)	ND(0.5)	ND(0.5)	ND(0.5)	ND(0.5)	ND(25)
M35P224L08	14406 Katie Road	4/5/2016	PE	ND(0.5)	ND(0.5)	ND(0.5)	ND(0.5)	ND(0.5)	ND(0.5)	ND(0.5)	ND(0.5)	ND(0.5)	ND(25)
M35P224L08	14406 Katie Road	4/5/2016	PI	0.2 J	ND(0.5)	ND(0.5)	ND(0.5)	ND(0.5)	ND(0.5)	ND(0.5)	ND(0.5)	ND(0.5)	ND(25)
M35P224L08	14406 Katie Road	4/5/2016	PM	ND(0.5)	ND(0.5)	ND(0.5)	ND(0.5)	ND(0.5)	ND(0.5)	ND(0.5)	ND(0.5)	ND(0.5)	ND(25)

**Table 2 - Historical Private Supply Well Analytical Table**

Inactive Exxon Facility #28077  
 14258 Jarrettsville Pike  
 Phoenix, Maryland

Map/Parcel/Lot	Address	Sample Date	POET Sample Point	MTBE (µg/L)	Benzene (µg/L)	Toluene (µg/L)	Ethyl-benzene (µg/L)	Total Xylenes (µg/L)	Naphthalene (µg/L)	DIPE (µg/L)	ETBE (µg/L)	TAME (µg/L)	TBA (µg/L)
M35P224L08	14406 Katie Road	5/3/2016	PE	ND(0.5)	ND(0.5)	ND(0.5)	ND(0.5)	ND(0.5)	ND(0.5)	ND(0.5)	ND(0.5)	ND(0.5)	ND(25)
M35P224L08	14406 Katie Road	5/3/2016	PI	0.2 J	ND(0.5)	ND(0.5)	ND(0.5)	ND(0.5)	ND(0.5)	ND(0.5)	ND(0.5)	ND(0.5)	ND(25)
M35P224L08	14406 Katie Road	5/3/2016	PM	ND(0.5)	ND(0.5)	ND(0.5)	ND(0.5)	ND(0.5)	ND(0.5)	ND(0.5)	ND(0.5)	ND(0.5)	ND(25)
M35P224L08	14406 Katie Road	6/7/2016	PE	ND(0.5)	ND(0.5)	ND(0.5)	ND(0.5)	ND(0.5)	ND(0.5)	ND(0.5)	ND(0.5)	ND(0.5)	ND(25)
M35P224L08	14406 Katie Road	6/7/2016	PI	0.2 J	ND(0.5)	ND(0.5)	ND(0.5)	ND(0.5)	ND(0.5)	ND(0.5)	ND(0.5)	ND(0.5)	ND(25)
M35P224L08	14406 Katie Road	6/7/2016	PM	ND(0.5)	ND(0.5)	ND(0.5)	ND(0.5)	ND(0.5)	ND(0.5)	ND(0.5)	ND(0.5)	ND(0.5)	ND(25)
M35P224L08	14406 Katie Road	7/12/2016	PE	ND(0.5)	ND(0.5)	ND(0.5)	ND(0.5)	ND(0.5)	ND(0.5)	ND(0.5)	ND(0.5)	ND(0.5)	ND(25)
M35P224L08	14406 Katie Road	7/12/2016	PI	0.2 J	ND(0.5)	ND(0.5)	ND(0.5)	ND(0.5)	ND(0.5)	ND(0.5)	ND(0.5)	ND(0.5)	ND(25)
M35P224L08	14406 Katie Road	7/12/2016	PM	ND(0.5)	ND(0.5)	ND(0.5)	ND(0.5)	ND(0.5)	ND(0.5)	ND(0.5)	ND(0.5)	ND(0.5)	ND(25)
M35P224L08	14406 Katie Road	8/2/2016	PE	ND(0.5)	ND(0.5)	ND(0.5)	ND(0.5)	ND(0.5)	ND(0.5)	ND(0.5)	ND(0.5)	ND(0.5)	ND(25)
M35P224L08	14406 Katie Road	8/2/2016	PI	0.2 J	ND(0.5)	0.1 J	ND(0.5)	ND(0.5)	ND(0.5)	ND(0.5)	ND(0.5)	ND(0.5)	ND(25)
M35P224L08	14406 Katie Road	8/2/2016	PM	ND(0.5)	ND(0.5)	ND(0.5)	ND(0.5)	ND(0.5)	ND(0.5)	ND(0.5)	ND(0.5)	ND(0.5)	ND(25)
M35P224L08	14406 Katie Road	9/13/2016	PE	ND(0.5)	ND(0.5)	ND(0.5)	ND(0.5)	ND(0.5)	ND(0.5)	ND(0.5)	ND(0.5)	ND(0.5)	ND(25)
M35P224L08	14406 Katie Road	9/13/2016	PI	ND(0.5)	ND(0.5)	ND(0.5)	ND(0.5)	ND(0.5)	ND(0.5)	ND(0.5)	ND(0.5)	ND(0.5)	ND(25)
M35P224L08	14406 Katie Road	9/13/2016	PM	ND(0.5)	ND(0.5)	ND(0.5)	ND(0.5)	ND(0.5)	ND(0.5)	ND(0.5)	ND(0.5)	ND(0.5)	ND(25)
M35P224L08	14406 Katie Road	10/4/2016	PE	ND(0.5)	ND(0.5)	ND(0.5)	ND(0.5)	ND(0.5)	ND(0.5)	ND(0.5)	ND(0.5)	ND(0.5)	ND(25)
M35P224L08	14406 Katie Road	10/4/2016	PI	0.2 J	ND(0.5)	ND(0.5)	ND(0.5)	ND(0.5)	ND(0.5)	ND(0.5)	ND(0.5)	ND(0.5)	ND(25)
M35P224L08	14406 Katie Road	10/4/2016	PM	ND(0.5)	ND(0.5)	0.2 J	ND(0.5)	ND(0.5)	ND(0.5)	ND(0.5)	ND(0.5)	ND(0.5)	ND(25)
M35P224L08	14406 Katie Road	11/8/2016	PE	ND(0.5)	ND(0.5)	ND(0.5)	ND(0.5)	ND(0.5)	ND(0.5)	ND(0.5)	ND(0.5)	ND(0.5)	ND(25)
M35P224L08	14406 Katie Road	11/8/2016	PI	0.2 J	ND(0.5)	ND(0.5)	ND(0.5)	ND(0.5)	ND(0.5)	ND(0.5)	ND(0.5)	ND(0.5)	ND(25)
M35P224L08	14406 Katie Road	11/8/2016	PM	ND(0.5)	ND(0.5)	ND(0.5)	ND(0.5)	ND(0.5)	ND(0.5)	ND(0.5)	ND(0.5)	ND(0.5)	ND(25)
M35P224L08	14406 Katie Road	12/6/2016	PE	ND(0.5)	ND(0.5)	ND(0.5)	ND(0.5)	ND(0.5)	ND(0.5)	ND(0.5)	ND(0.5)	ND(0.5)	ND(25)
M35P224L08	14406 Katie Road	12/6/2016	PI	0.2 J	ND(0.5)	ND(0.5)	ND(0.5)	ND(0.5)	ND(0.5)	ND(0.5)	ND(0.5)	ND(0.5)	ND(25)
M35P224L08	14406 Katie Road	12/6/2016	PM	ND(0.5)	ND(0.5)	ND(0.5)	ND(0.5)	ND(0.5)	ND(0.5)	ND(0.5)	ND(0.5)	ND(0.5)	ND(25)
M35P224L08	14406 Katie Road	1/10/2017	PE	ND(0.5)	ND(0.5)	ND(0.5)	ND(0.5)	ND(0.5)	ND(0.5)	ND(0.5)	ND(0.5)	ND(0.5)	ND(25)
M35P224L08	14406 Katie Road	1/10/2017	PI	0.1 J	ND(0.5)	ND(0.5)	ND(0.5)	ND(0.5)	ND(0.5)	ND(0.5)	ND(0.5)	ND(0.5)	ND(25)
M35P224L08	14406 Katie Road	1/10/2017	PM	ND(0.5)	ND(0.5)	ND(0.5)	ND(0.5)	ND(0.5)	ND(0.5)	ND(0.5)	ND(0.5)	ND(0.5)	ND(25)
M35P224L08	14406 Katie Road	2/7/2017	PE	ND(0.5)	ND(0.5)	ND(0.5)	ND(0.5)	ND(0.5)	ND(0.5)	ND(0.5)	ND(0.5)	ND(0.5)	ND(25)
M35P224L08	14406 Katie Road	2/7/2017	PI	0.2 J	ND(0.5)	ND(0.5)	ND(0.5)	ND(0.5)	ND(0.5)	ND(0.5)	ND(0.5)	ND(0.5)	ND(25)
M35P224L08	14406 Katie Road	2/7/2017	PM	ND(0.5)	ND(0.5)	ND(0.5)	ND(0.5)	ND(0.5)	ND(0.5)	ND(0.5)	ND(0.5)	ND(0.5)	ND(25)

**Table 2 - Historical Private Supply Well Analytical Table**

Inactive Exxon Facility #28077  
 14258 Jarrettsville Pike  
 Phoenix, Maryland

Map/Parcel/Lot	Address	Sample Date	POET Sample Point	MTBE (µg/L)	Benzene (µg/L)	Toluene (µg/L)	Ethyl-benzene (µg/L)	Total Xylenes (µg/L)	Naphthalene (µg/L)	DIPE (µg/L)	ETBE (µg/L)	TAME (µg/L)	TBA (µg/L)
M35P224L08	14406 Katie Road	3/7/2017	PE	ND(0.5)	ND(0.5)	ND(0.5)	ND(0.5)	ND(0.5)	ND(0.5)	ND(0.5)	ND(0.5)	ND(0.5)	ND(25)
M35P224L08	14406 Katie Road	3/7/2017	PI	0.1 J	ND(0.5)	ND(0.5)	ND(0.5)	ND(0.5)	ND(0.5)	ND(0.5)	ND(0.5)	ND(0.5)	ND(25)
M35P224L08	14406 Katie Road	3/7/2017	PM	ND(0.5)	ND(0.5)	ND(0.5)	ND(0.5)	ND(0.5)	ND(0.5)	ND(0.5)	ND(0.5)	ND(0.5)	ND(25)
M35P224L08	14406 Katie Road	5/22/2017	PE	ND(0.5)	ND(0.5)	ND(0.5)	ND(0.5)	ND(0.5)	ND(0.5)	ND(0.5)	ND(0.5)	ND(0.5)	ND(25)
M35P224L08	14406 Katie Road	5/22/2017	PI	0.2 J	ND(0.5)	ND(0.5)	ND(0.5)	ND(0.5)	ND(0.5)	ND(0.5)	ND(0.5)	ND(0.5)	ND(25)
M35P224L08	14406 Katie Road	5/22/2017	PM	ND(0.5)	ND(0.5)	ND(0.5)	ND(0.5)	ND(0.5)	ND(0.5)	ND(0.5)	ND(0.5)	ND(0.5)	ND(25)
M35P224L08	14406 Katie Road	6/28/2017	PE	ND(0.5)	ND(0.5)	ND(0.5)	ND(0.5)	ND(0.5)	ND(0.5)	ND(0.5)	ND(0.5)	ND(0.5)	ND(25)
M35P224L08	14406 Katie Road	6/28/2017	PI	0.2 J	ND(0.5)	ND(0.5)	ND(0.5)	ND(0.5)	ND(0.5)	ND(0.5)	ND(0.5)	ND(0.5)	ND(25)
M35P224L08	14406 Katie Road	6/28/2017	PM	ND(0.5)	ND(0.5)	ND(0.5)	ND(0.5)	ND(0.5)	ND(0.5)	ND(0.5)	ND(0.5)	ND(0.5)	ND(25)
M35P224L08	14406 Katie Road	8/7/2017	PE	ND(0.5)	ND(0.5)	ND(0.5)	ND(0.5)	ND(0.5)	ND(0.5)	ND(0.5)	ND(0.5)	ND(0.5)	ND(25)
M35P224L08	14406 Katie Road	8/7/2017	PI	0.2 J	ND(0.5)	ND(0.5)	ND(0.5)	ND(0.5)	ND(0.5)	ND(0.5)	ND(0.5)	ND(0.5)	ND(25)
M35P224L08	14406 Katie Road	8/7/2017	PM	ND(0.5)	ND(0.5)	ND(0.5)	ND(0.5)	ND(0.5)	ND(0.5)	ND(0.5)	ND(0.5)	ND(0.5)	ND(25)
M35P224L08	14406 Katie Road	10/2/2017	PE	ND(0.5)	ND(0.5)	ND(0.5)	ND(0.5)	ND(0.5)	ND(0.5)	ND(0.5)	ND(0.5)	ND(0.5)	ND(25)
M35P224L08	14406 Katie Road	10/2/2017	PI	0.2 J	ND(0.5)	ND(0.5)	ND(0.5)	ND(0.5)	ND(0.5)	ND(0.5)	ND(0.5)	ND(0.5)	ND(25)
M35P224L08	14406 Katie Road	10/2/2017	PM	ND(0.5)	ND(0.5)	ND(0.5)	ND(0.5)	ND(0.5)	ND(0.5)	ND(0.5)	ND(0.5)	ND(0.5)	ND(25)
M35P224L08	14406 Katie Road	11/6/2017	PE	ND(0.5)	ND(0.5)	ND(0.5)	ND(0.5)	ND(0.5)	ND(0.5)	ND(0.5)	ND(0.5)	ND(0.5)	ND(25)
M35P224L08	14406 Katie Road	11/6/2017	PI	0.2 J	ND(0.5)	ND(0.5)	ND(0.5)	ND(0.5)	ND(0.5)	ND(0.5)	ND(0.5)	ND(0.5)	ND(25)
M35P224L08	14406 Katie Road	11/6/2017	PM	ND(0.5)	ND(0.5)	ND(0.5)	ND(0.5)	ND(0.5)	ND(0.5)	ND(0.5)	ND(0.5)	ND(0.5)	ND(25)
M35P224L08	14406 Katie Road	12/4/2017	PE	ND(0.5)	ND(0.5)	ND(0.5)	ND(0.5)	ND(0.5)	ND(0.5)	ND(0.5)	ND(0.5)	ND(0.5)	ND(25)
M35P224L08	14406 Katie Road	12/4/2017	PI	0.1 J	ND(0.5)	ND(0.5)	ND(0.5)	ND(0.5)	ND(0.5)	ND(0.5)	ND(0.5)	ND(0.5)	ND(25)
M35P224L08	14406 Katie Road	12/4/2017	PM	ND(0.5)	ND(0.5)	ND(0.5)	ND(0.5)	ND(0.5)	ND(0.5)	ND(0.5)	ND(0.5)	ND(0.5)	ND(25)
M35P224L08	14406 Katie Road	1/11/2018	PE	ND(0.5)	ND(0.5)	ND(0.5)	ND(0.5)	ND(0.5)	ND(0.5)	ND(0.5)	ND(0.5)	ND(0.5)	ND(25)
M35P224L08	14406 Katie Road	1/11/2018	PI	0.2 J	ND(0.5)	ND(0.5)	ND(0.5)	ND(0.5)	ND(0.5)	ND(0.5)	ND(0.5)	ND(0.5)	ND(25)
M35P224L08	14406 Katie Road	1/11/2018	PM	ND(0.5)	ND(0.5)	ND(0.5)	ND(0.5)	ND(0.5)	ND(0.5)	ND(0.5)	ND(0.5)	ND(0.5)	ND(25)
M35P224L08	14406 Katie Road	2/5/2018	PE	ND(0.20)	ND(0.10)	ND(0.10)	ND(0.30)	ND(0.10)	ND(0.30)	ND(0.10)	ND(0.060)	ND(0.10)	ND(0.50)
M35P224L08	14406 Katie Road	2/5/2018	PI	ND(0.20)	ND(0.10)	ND(0.10)	ND(0.30)	ND(0.10)	ND(0.30)	ND(0.10)	ND(0.060)	ND(0.10)	ND(0.50)
M35P224L08	14406 Katie Road	2/5/2018	PM	ND(0.20)	ND(0.10)	ND(0.10)	ND(0.30)	ND(0.10)	ND(0.30)	ND(0.10)	ND(0.060)	ND(0.10)	ND(0.50)
M35P224L08	14406 Katie Road	3/5/2018	PE	ND(0.5)	ND(0.5)	ND(0.5)	ND(0.5)	ND(0.5)	ND(0.5)	ND(0.5)	ND(0.5)	ND(0.5)	ND(25)
M35P224L08	14406 Katie Road	3/5/2018	PI	0.2 J	ND(0.5)	ND(0.5)	ND(0.5)	ND(0.5)	ND(0.5)	ND(0.5)	ND(0.5)	ND(0.5)	ND(25)
M35P224L08	14406 Katie Road	3/5/2018	PM	ND(0.5)	ND(0.5)	ND(0.5)	ND(0.5)	ND(0.5)	ND(0.5)	ND(0.5)	ND(0.5)	ND(0.5)	ND(25)



**Table 2 - Historical Private Supply Well Analytical Table**

Inactive Exxon Facility #28077  
 14258 Jarrettsville Pike  
 Phoenix, Maryland

Map/Parcel/Lot	Address	Sample Date	POET Sample Point	MTBE (µg/L)	Benzene (µg/L)	Toluene (µg/L)	Ethyl-benzene (µg/L)	Total Xylenes (µg/L)	Naphthalene (µg/L)	DIPE (µg/L)	ETBE (µg/L)	TAME (µg/L)	TBA (µg/L)
M35P224L08	14406 Katie Road	4/2/2018	PE	ND(0.5)	ND(0.5)	ND(0.5)	ND(0.5)	ND(0.5)	ND(0.5)	ND(0.5)	ND(0.5)	ND(0.5)	ND(25)
M35P224L08	14406 Katie Road	4/2/2018	PI	0.1 J	ND(0.5)	ND(0.5)	ND(0.5)	ND(0.5)	ND(0.5)	ND(0.5)	ND(0.5)	ND(0.5)	ND(25)
M35P224L08	14406 Katie Road	4/2/2018	PM	ND(0.5)	ND(0.5)	ND(0.5)	ND(0.5)	ND(0.5)	ND(0.5)	ND(0.5)	ND(0.5)	ND(0.5)	ND(25)
M35P224L08	14406 Katie Road	5/7/2018	PE	ND(0.5)	ND(0.5)	ND(0.5)	ND(0.5)	ND(0.5)	ND(0.5)	ND(0.5)	ND(0.5)	ND(0.5)	ND(25)
M35P224L08	14406 Katie Road	5/7/2018	PI	0.1 J	ND(0.5)	ND(0.5)	ND(0.5)	ND(0.5)	ND(0.5)	ND(0.5)	ND(0.5)	ND(0.5)	ND(25)
M35P224L08	14406 Katie Road	5/7/2018	PM	ND(0.5)	ND(0.5)	ND(0.5)	ND(0.5)	ND(0.5)	ND(0.5)	ND(0.5)	ND(0.5)	ND(0.5)	ND(25)
M35P224L08	14406 Katie Road	6/4/2018	PE	ND(0.5)	ND(0.5)	ND(0.5)	ND(0.5)	ND(0.5)	ND(0.5)	ND(0.5)	ND(0.5)	ND(0.5)	ND(25)
M35P224L08	14406 Katie Road	6/4/2018	PI	0.1 J	ND(0.5)	ND(0.5)	ND(0.5)	ND(0.5)	ND(0.5)	ND(0.5)	ND(0.5)	ND(0.5)	ND(25)
M35P224L08	14406 Katie Road	6/4/2018	PM	0.1 J	ND(0.5)	ND(0.5)	ND(0.5)	ND(0.5)	ND(0.5)	ND(0.5)	ND(0.5)	ND(0.5)	ND(25)
M35P224L08	14406 Katie Road	7/2/2018	PE	ND(0.5)	ND(0.5)	ND(0.5)	ND(0.5)	ND(0.5)	ND(0.5)	ND(0.5)	ND(0.5)	ND(0.5)	ND(25)
M35P224L08	14406 Katie Road	7/2/2018	PI	0.1 J	ND(0.5)	ND(0.5)	ND(0.5)	ND(0.5)	ND(0.5)	ND(0.5)	ND(0.5)	ND(0.5)	ND(25)
M35P224L08	14406 Katie Road	7/2/2018	PM	ND(0.5)	ND(0.5)	ND(0.5)	ND(0.5)	ND(0.5)	ND(0.5)	ND(0.5)	ND(0.5)	ND(0.5)	ND(25)
M35P224L08	14406 Katie Road	11/12/2018	PE	ND(0.5)	ND(0.5)	ND(0.5)	ND(0.5)	ND(0.5)	ND(0.5)	ND(0.5)	ND(0.5)	ND(0.5)	ND(25)
M35P224L08	14406 Katie Road	11/12/2018	PI	0.1 J	ND(0.5)	ND(0.5)	ND(0.5)	ND(0.5)	ND(0.5)	ND(0.5)	ND(0.5)	ND(0.5)	ND(25)
M35P224L08	14406 Katie Road	11/12/2018	PM	ND(0.5)	ND(0.5)	ND(0.5)	ND(0.5)	ND(0.5)	ND(0.5)	ND(0.5)	ND(0.5)	ND(0.5)	ND(25)
M35P224L08	14406 Katie Road	1/14/2019	PI	ND(0.5)	ND(0.5)	ND(0.5)	ND(0.5)	ND(0.5)	ND(0.5)	ND(0.5)	ND(0.5)	ND(0.5)	ND(25)
M35P224L08	14406 Katie Road	7/9/2019	PE	ND(0.5)	ND(0.5)	ND(0.5)	ND(0.5)	ND(0.5)	ND(0.5)	ND(0.5)	ND(0.5)	ND(0.5)	ND(25)
M35P224L08	14406 Katie Road	7/9/2019	PI	ND(0.5)	ND(0.5)	ND(0.5)	ND(0.5)	ND(0.5)	ND(0.5)	ND(0.5)	ND(0.5)	ND(0.5)	ND(25)
M35P224L08	14406 Katie Road	7/9/2019	PM	ND(0.5)	ND(0.5)	ND(0.5)	ND(0.5)	ND(0.5)	ND(0.5)	ND(0.5)	ND(0.5)	ND(0.5)	ND(25)
M35P310L08	3235 Paper Mill Road	2/23/2006		0.53	ND(0.50)	ND(0.50)	ND(0.50)	ND(0.50)	ND(0.50)	ND(0.50)	ND(0.50)	ND(0.50)	ND(5.0)
M35P310L08	3235 Paper Mill Road	3/27/2006		ND(0.50)	ND(0.50)	ND(0.50)	ND(0.50)	ND(0.50)	ND(0.50)	ND(0.50)	ND(0.50)	ND(0.50)	ND(5.0)
M35P310L08	3235 Paper Mill Road	4/24/2006		0.29 J	ND(0.50)	ND(0.50)	ND(0.50)	ND(0.50)	ND(0.50)	ND(0.50)	ND(0.50)	ND(0.50)	ND(5.0)
M35P310L08	3235 Paper Mill Road	6/12/2006		0.56	ND(0.50)	ND(0.50)	ND(0.50)	ND(0.50)	ND(0.50)	ND(0.50)	ND(0.50)	ND(0.50)	ND(5.0)
M35P310L08	3235 Paper Mill Road	8/14/2006		0.25 J	ND(0.50)	ND(0.50)	ND(0.50)	ND(0.50)	ND(0.50)	ND(0.50)	ND(0.50)	ND(0.50)	ND(5.0)
M35P310L08	3235 Paper Mill Road	1/24/2007		0.20 J	ND(0.50)	ND(0.50)	ND(0.50)	ND(0.50)	ND(0.50)	ND(0.50)	ND(0.50)	ND(0.50)	ND(5.0)
M35P310L08	3235 Paper Mill Road	4/10/2007		0.34 J	ND(0.50)	ND(0.50)	ND(0.50)	ND(0.50)	ND(0.50)	ND(0.50)	ND(0.50)	ND(0.50)	ND(5.0)
M35P310L08	3235 Paper Mill Road	7/18/2007		0.53	ND(0.50)	ND(0.50)	ND(0.50)	ND(0.50)	ND(0.50)	ND(0.50)	ND(0.50)	ND(0.50)	ND(5.0)
M35P310L08	3235 Paper Mill Road	10/22/2007		0.44 J	ND(0.50)	ND(0.50)	ND(0.50)	ND(0.50)	ND(0.50)	ND(0.50)	ND(0.50)	ND(0.50)	ND(5.0)
M35P310L08	3235 Paper Mill Road	1/17/2008		0.87	ND(0.50)	ND(0.50)	ND(0.50)	ND(0.50)	ND(0.50)	ND(0.50)	ND(0.50)	ND(0.50)	ND(5.0)
M35P310L08	3235 Paper Mill Road	4/2/2008		0.46 J	ND(0.50)	ND(0.50)	ND(0.50)	ND(0.50)	ND(0.50)	ND(0.50)	ND(0.50)	ND(0.50)	ND(5.0)

**Table 2 - Historical Private Supply Well Analytical Table**

Inactive Exxon Facility #28077  
 14258 Jarrettsville Pike  
 Phoenix, Maryland

Map/Parcel/Lot	Address	Sample Date	POET Sample Point	MTBE (µg/L)	Benzene (µg/L)	Toluene (µg/L)	Ethyl-benzene (µg/L)	Total Xylenes (µg/L)	Naphthalene (µg/L)	DIPE (µg/L)	ETBE (µg/L)	TAME (µg/L)	TBA (µg/L)
M35P310L08	3235 Paper Mill Road	7/16/2008		0.22 J	ND(0.50)	ND(0.50)	ND(0.50)	ND(0.50)	ND(0.50)	ND(0.50)	ND(0.50)	ND(0.50)	ND(5.0)
M35P310L08	3235 Paper Mill Road	10/8/2008		0.23 J	ND(0.50)	ND(0.50)	ND(0.50)	ND(0.50)	ND(0.50)	ND(0.50)	ND(0.50)	ND(0.50)	ND(5.0)
M35P310L08	3235 Paper Mill Road	1/12/2009		0.21 J	ND(0.50)	ND(0.50)	ND(0.50)	ND(0.50)	ND(0.50)	ND(0.50)	ND(0.50)	ND(0.50)	ND(5.0)
M35P310L08	3235 Paper Mill Road	4/7/2009		0.20 J	ND(0.50)	ND(0.50)	ND(0.50)	ND(0.50)	ND(0.50)	ND(0.50)	ND(0.50)	ND(0.50)	ND(5.0)
M35P310L08	3235 Paper Mill Road	7/8/2009		0.084 J	ND(0.50)	ND(0.50)	ND(0.50)	ND(0.50)	ND(0.50)	ND(0.50)	ND(0.50)	ND(0.50)	ND(5.0)
M35P310L08	3235 Paper Mill Road	10/7/2009		0.094 J	ND(0.50)	ND(0.50)	ND(0.50)	ND(0.50)	ND(0.50)	ND(0.50)	ND(0.50)	ND(0.50)	ND(5.0)
M35P310L08	3235 Paper Mill Road	1/12/2010		ND(0.50)	ND(0.50)	ND(0.50)	ND(0.50)	ND(0.50)	ND(0.50)	ND(0.50)	ND(0.50)	ND(0.50)	ND(5.0)
M35P310L08	3235 Paper Mill Road	4/13/2010		ND(0.50)	ND(0.50)	ND(0.50)	ND(0.50)	ND(0.50)	ND(0.50)	ND(0.50)	ND(0.50)	ND(0.50)	ND(5.0)
M35P310L08	3235 Paper Mill Road	7/12/2010		ND(0.50)	ND(0.50)	ND(0.50)	ND(0.50)	0.28 J	ND(0.50)	ND(0.50)	ND(0.50)	ND(0.50)	ND(5.0)
M35P310L08	3235 Paper Mill Road	10/20/2010		ND(0.50)	ND(0.50)	ND(0.50)	ND(0.50)	ND(0.50)	ND(0.50)	ND(0.50)	ND(0.50)	ND(0.50)	ND(5.0)
M35P310L08	3235 Paper Mill Road	1/17/2011		ND(0.50)	ND(0.50)	ND(0.50)	ND(0.50)	ND(0.50)	ND(0.50)	ND(0.50)	ND(0.50)	ND(0.50)	ND(5.0)
M35P310L08	3235 Paper Mill Road	4/12/2011		ND(0.50)	ND(0.50)	ND(0.50)	ND(0.50)	ND(0.50)	ND(0.50)	ND(0.50)	ND(0.50)	ND(0.50)	ND(5.0)
M35P310L08	3235 Paper Mill Road	7/13/2011		ND(0.50)	ND(0.50)	ND(0.50)	ND(0.50)	0.14 J	ND(0.50)	ND(0.50)	ND(0.50)	ND(0.50)	ND(5.0)
M35P310L08	3235 Paper Mill Road	10/17/2011		ND(0.50)	ND(0.50)	ND(0.50)	ND(0.50)	ND(0.50)	ND(0.50)	ND(0.50)	ND(0.50)	ND(0.50)	ND(5.0)
M35P310L08	3235 Paper Mill Road	1/11/2012		ND(0.50)	ND(0.50)	ND(0.50)	ND(0.50)	ND(0.50)	ND(0.50)	ND(0.50)	ND(0.50)	ND(0.50)	ND(5.0)
M35P310L08	3235 Paper Mill Road	4/10/2012		ND(0.50)	ND(0.50)	ND(0.50)	ND(0.50)	ND(0.50)	ND(0.50)	ND(0.50)	ND(0.50)	ND(0.50)	ND(5.0)
M35P310L08	3235 Paper Mill Road	7/9/2012		ND(0.50)	ND(0.50)	1.4	ND(0.50)	ND(0.50)	ND(0.50)	ND(0.50)	ND(0.50)	ND(0.50)	ND(5.0)
M35P310L08	3235 Paper Mill Road	10/9/2012		ND(0.50)	ND(0.50)	ND(0.50)	ND(0.50)	ND(0.50)	ND(0.50)	ND(0.50)	ND(0.50)	ND(0.50)	ND(5.0)
M35P310L08	3235 Paper Mill Road	1/10/2013		ND(0.50)	ND(0.50)	ND(0.50)	ND(0.50)	ND(0.50)	ND(0.50)	ND(0.50)	ND(0.50)	ND(0.50)	ND(5.0)
M35P310L08	3235 Paper Mill Road	4/10/2013		ND(0.50)	ND(0.50)	ND(0.50)	ND(0.50)	ND(0.50)	ND(0.50)	ND(0.50)	ND(0.50)	ND(0.50)	ND(5.0)
M35P310L08	3235 Paper Mill Road	7/11/2013		ND(0.50)	ND(0.50)	ND(0.50)	0.055 J	0.14 J	ND(0.50)	ND(0.50)	ND(0.50)	ND(0.50)	ND(5.0)
M35P310L08	3235 Paper Mill Road	10/16/2013		ND(0.50)	ND(0.50)	ND(0.50)	ND(0.50)	0.079 J	ND(0.50)	ND(0.50)	ND(0.50)	ND(0.50)	ND(5.0)
M35P310L08	3235 Paper Mill Road	1/15/2014		ND(0.50)	ND(0.50)	ND(0.50)	ND(0.50)	ND(0.50)	ND(0.50)	ND(0.50)	ND(0.50)	ND(0.50)	ND(5.0)
M35P310L08	3235 Paper Mill Road	4/9/2014		ND(0.50)	ND(0.50)	ND(0.50)	ND(0.50)	ND(0.50)	ND(0.50)	ND(0.50)	ND(0.50)	ND(0.50)	ND(5.0)
M35P310L08	3235 Paper Mill Road	7/22/2014		ND(0.50)	ND(0.50)	ND(0.50)	ND(0.50)	ND(0.50)	ND(0.50)	ND(0.50)	ND(0.50)	ND(0.50)	ND(5.0)
M35P310L08	3235 Paper Mill Road	10/14/2014		ND(0.50)	ND(0.50)	ND(0.50)	ND(0.50)	ND(0.50)	ND(0.50)	ND(0.50)	ND(0.50)	ND(0.50)	ND(5.0)
M35P310L08	3235 Paper Mill Road	1/20/2015		ND(0.5)	ND(0.5)	0.2 J	ND(0.5)	ND(0.5)	ND(0.50)	ND(0.50)	ND(0.50)	ND(0.50)	14 J
M35P310L08	3235 Paper Mill Road	4/15/2015		ND(0.5)	ND(0.5)	0.5	ND(0.5)	ND(0.5)	ND(0.5)	ND(0.5)	ND(0.5)	ND(0.5)	97
M35P310L08	3235 Paper Mill Road	7/16/2015		ND(0.5)	ND(0.5)	0.4 J	ND(0.5)	ND(0.5)	ND(0.5)	ND(0.5)	ND(0.5)	ND(0.5)	58
M35P310L08	3235 Paper Mill Road	10/26/2015		ND(0.5)	ND(0.5)	0.2 J	ND(0.5)	ND(0.5)	ND(0.5)	ND(0.5)	ND(0.5)	ND(0.5)	52

**Table 2 - Historical Private Supply Well Analytical Table**

Inactive Exxon Facility #28077  
 14258 Jarrettsville Pike  
 Phoenix, Maryland

Map/Parcel/Lot	Address	Sample Date	POET Sample Point	MTBE (µg/L)	Benzene (µg/L)	Toluene (µg/L)	Ethyl-benzene (µg/L)	Total Xylenes (µg/L)	Naphthalene (µg/L)	DIPE (µg/L)	ETBE (µg/L)	TAME (µg/L)	TBA (µg/L)
M35P310L08	3235 Paper Mill Road	1/14/2016		ND(0.5)	ND(0.5)	0.4 J	ND(0.5)	ND(0.5)	ND(0.5)	ND(0.5)	ND(0.5)	ND(0.5)	74
M35P310L08	3235 Paper Mill Road	4/13/2016		ND(0.5)	ND(0.5)	0.4 J	ND(0.5)	ND(0.5)	ND(0.5)	ND(0.5)	ND(0.5)	ND(0.5)	100
M35P310L08	3235 Paper Mill Road	7/19/2016		0.1 J	ND(0.5)	0.2 J	ND(0.5)	ND(0.5)	ND(0.5)	ND(0.5)	ND(0.5)	ND(0.5)	44
M35P310L08	3235 Paper Mill Road	10/12/2016		ND(0.5)	ND(0.5)	0.2 J	ND(0.5)	ND(0.5)	ND(0.5)	ND(0.5)	ND(0.5)	ND(0.5)	64
M35P310L08	3235 Paper Mill Road	1/24/2017		ND(0.5)	ND(0.5)	0.3 J	ND(0.5)	ND(0.5)	ND(0.5)	ND(0.5)	ND(0.5)	ND(0.5)	78
M35P310L08	3235 Paper Mill Road	4/13/2017		ND(0.5)	ND(0.5)	0.3 J	ND(0.5)	ND(0.5)	ND(0.5)	ND(0.5)	ND(0.5)	ND(0.5)	33
M35P310L08	3235 Paper Mill Road	7/26/2017		ND(0.5)	ND(0.5)	0.3 J	ND(0.5)	ND(0.5)	ND(0.5)	ND(0.5)	ND(0.5)	ND(0.5)	24 J
M35P310L08	3235 Paper Mill Road	10/23/2017		ND(0.5)	ND(0.5)	0.3 J	ND(0.5)	ND(0.5)	ND(0.5)	ND(0.5)	ND(0.5)	ND(0.5)	9.8 J
M35P310L08	3235 Paper Mill Road	1/26/2018		ND(0.20)	ND(0.10)	ND(0.10)	ND(0.30)	ND(0.10)	ND(0.30)	ND(0.50)	ND(0.060)	ND(0.10)	ND(0.50)
M35P310L08	3235 Paper Mill Road	4/26/2018		ND(0.5)	ND(0.5)	0.1 J	ND(0.5)	ND(0.5)	ND(0.5)	ND(0.5)	ND(0.5)	ND(0.5)	ND(25)
M35P310L08	3235 Paper Mill Road	7/2/2018		ND(0.5)	ND(0.5)	0.1 J	ND(0.5)	ND(0.5)	ND(0.5)	ND(0.5)	ND(0.5)	ND(0.5)	ND(25)
M35P310L08	3235 Paper Mill Road	1/14/2019		ND(0.5)	ND(0.5)	0.3 J	ND(0.5)	ND(0.5)	ND(0.5)	ND(0.5)	ND(0.5)	ND(0.5)	11 J
M35P054LNA	3313 Paper Mill Road	2/20/2006		1.7	ND(0.50)	ND(0.50)	ND(0.50)	ND(0.50)	ND(0.50)	ND(0.50)	ND(0.50)	ND(0.50)	ND(5.0)
M35P054LNA	3313 Paper Mill Road	3/6/2006		0.22 J	ND(0.50)	ND(0.50)	ND(0.50)	ND(0.50)	ND(0.50)	ND(0.50)	ND(0.50)	ND(0.50)	ND(5.0)
M35P054LNA	3313 Paper Mill Road	3/13/2006		1.2	ND(0.50)	ND(0.50)	ND(0.50)	ND(0.50)	ND(0.50)	ND(0.50)	ND(0.50)	ND(0.50)	ND(5.0)
M35P054LNA	3313 Paper Mill Road	3/20/2006		4.5	ND(0.50)	ND(0.50)	ND(0.50)	ND(0.50)	ND(0.50)	ND(0.50)	ND(0.50)	ND(0.50)	ND(5.0)
M35P054LNA	3313 Paper Mill Road	3/27/2006		1.1	ND(0.50)	ND(0.50)	ND(0.50)	ND(0.50)	ND(0.50)	ND(0.50)	ND(0.50)	ND(0.50)	ND(5.0)
M35P054LNA	3313 Paper Mill Road	4/3/2006		10.3	0.27 J	ND(0.50)	ND(0.50)	ND(0.50)	ND(0.50)	ND(0.50)	ND(0.50)	ND(0.50)	33.6
M35P054LNA	3313 Paper Mill Road	4/6/2006		5.1	0.11 J	ND(0.50)	ND(0.50)	ND(0.50)	ND(0.50)	ND(0.50)	ND(0.50)	ND(0.50)	10.4
M35P054LNA	3313 Paper Mill Road	4/10/2006		0.49 J	ND(0.50)	ND(0.50)	ND(0.50)	ND(0.50)	ND(0.50)	ND(0.50)	ND(0.50)	ND(0.50)	ND(5.0)
M35P054LNA	3313 Paper Mill Road	4/17/2006		2.8	ND(0.50)	ND(0.50)	ND(0.50)	ND(0.50)	ND(0.50)	ND(0.50)	ND(0.50)	ND(0.50)	ND(5.0)
M35P054LNA	3313 Paper Mill Road	4/24/2006		8.1	0.21 J	ND(0.50)	ND(0.50)	ND(0.50)	ND(0.50)	0.13 J	ND(0.50)	ND(0.50)	22.7
M35P054LNA	3313 Paper Mill Road	5/1/2006		2.5	0.099 J	ND(0.50)	ND(0.50)	ND(0.50)	ND(0.50)	ND(0.50)	ND(0.50)	ND(0.50)	5.6
M35P054LNA	3313 Paper Mill Road	5/9/2006		14.7	0.34 J	ND(0.50)	ND(0.50)	ND(0.50)	ND(0.50)	0.14 J	ND(0.50)	ND(0.50)	40
M35P054LNA	3313 Paper Mill Road	5/16/2006		4.0	ND(0.50)	ND(0.50)	ND(0.50)	ND(0.50)	ND(0.50)	ND(0.50)	ND(0.50)	ND(0.50)	5.7
M35P054LNA	3313 Paper Mill Road	5/31/2006		2.9	ND(0.50)	ND(0.50)	ND(0.50)	ND(0.50)	ND(0.50)	ND(0.50)	ND(0.50)	ND(0.50)	1.9 J
M35P054LNA	3313 Paper Mill Road	6/5/2006		1.8	ND(0.50)	ND(0.50)	ND(0.50)	ND(0.50)	ND(0.50)	ND(0.50)	ND(0.50)	ND(0.50)	ND(5.0)
M35P054LNA	3313 Paper Mill Road	6/12/2006		3.6	ND(0.50)	ND(0.50)	ND(0.50)	ND(0.50)	ND(0.50)	ND(0.50)	ND(0.50)	ND(0.50)	ND(5.0)
M35P054LNA	3313 Paper Mill Road	6/19/2006		1.3	ND(0.50)	ND(0.50)	ND(0.50)	ND(0.50)	ND(0.50)	ND(0.50)	ND(0.50)	ND(0.50)	ND(5.0)
M35P054LNA	3313 Paper Mill Road	6/26/2006		6.8	0.13 J	ND(0.50)	ND(0.50)	ND(0.50)	ND(0.50)	0.076 J	ND(0.50)	ND(0.50)	14.7

**Table 2 - Historical Private Supply Well Analytical Table**

Inactive Exxon Facility #28077  
 14258 Jarrettsville Pike  
 Phoenix, Maryland

Map/Parcel/Lot	Address	Sample Date	POET Sample Point	MTBE (µg/L)	Benzene (µg/L)	Toluene (µg/L)	Ethyl-benzene (µg/L)	Total Xylenes (µg/L)	Naphthalene (µg/L)	DIPE (µg/L)	ETBE (µg/L)	TAME (µg/L)	TBA (µg/L)
M35P054LNA	3313 Paper Mill Road	7/10/2006		0.43 J	ND(0.50)	ND(0.50)	ND(0.50)	ND(0.50)	ND(0.50)	ND(0.50)	ND(0.50)	ND(0.50)	ND(5.0)
M35P054LNA	3313 Paper Mill Road	7/17/2006		33.6	0.96	ND(0.50)	ND(0.50)	ND(0.50)	ND(0.50)	0.44 J	ND(0.50)	ND(0.50)	106.0
M35P054LNA	3313 Paper Mill Road	7/24/2006		1.9	ND(0.50)	ND(0.50)	ND(0.50)	ND(0.50)	ND(0.50)	ND(0.50)	ND(0.50)	ND(0.50)	ND(5.0)
M35P054LNA	3313 Paper Mill Road	8/1/2006		20.2	0.53	ND(0.50)	ND(0.50)	ND(0.50)	ND(0.50)	ND(0.50)	ND(0.50)	ND(0.50)	47.6
M35P054LNA	3313 Paper Mill Road	8/7/2006		1.9	ND(0.50)	ND(0.50)	ND(0.50)	ND(0.50)	ND(0.50)	ND(0.50)	ND(0.50)	ND(0.50)	ND(5.0)
M35P054LNA	3313 Paper Mill Road	8/22/2006		7.8	0.16 J	ND(0.50)	ND(0.50)	ND(0.50)	ND(0.50)	ND(0.50)	ND(0.50)	ND(0.50)	15.6
M35P054LNA	3313 Paper Mill Road	8/28/2006		0.97	ND(0.50)	ND(0.50)	ND(0.50)	ND(0.50)	ND(0.50)	ND(0.50)	ND(0.50)	ND(0.50)	ND(5.0)
M35P054LNA	3313 Paper Mill Road	9/5/2006		1.1	ND(0.50)	ND(0.50)	ND(0.50)	ND(0.50)	ND(0.50)	ND(0.50)	ND(0.50)	ND(0.50)	ND(5.0)
M35P054LNA	3313 Paper Mill Road	9/11/2006		0.70	ND(0.50)	ND(0.50)	ND(0.50)	ND(0.50)	ND(0.50)	ND(0.50)	ND(0.50)	ND(0.50)	ND(5.0)
M35P054LNA	3313 Paper Mill Road	9/19/2006		5.4	ND(0.50)	ND(0.50)	ND(0.50)	ND(0.50)	ND(0.50)	ND(0.50)	ND(0.50)	ND(0.50)	4.7 J
M35P054LNA	3313 Paper Mill Road	9/25/2006		0.63	ND(0.50)	ND(0.50)	ND(0.50)	ND(0.50)	ND(0.50)	ND(0.50)	ND(0.50)	ND(0.50)	ND(5.0)
M35P054LNA	3313 Paper Mill Road	10/2/2006		0.61	ND(0.50)	ND(0.50)	ND(0.50)	ND(0.50)	ND(0.50)	ND(0.50)	ND(0.50)	ND(0.50)	ND(5.0)
M35P054LNA	3313 Paper Mill Road	10/9/2006		0.66	ND(0.50)	ND(0.50)	ND(0.50)	ND(0.50)	ND(0.50)	ND(0.50)	ND(0.50)	ND(0.50)	ND(5.0)
M35P054LNA	3313 Paper Mill Road	10/16/2006		9.7	0.21 J	ND(0.50)	ND(0.50)	ND(0.50)	ND(0.50)	ND(0.50)	ND(0.50)	ND(0.50)	ND(5.0)
M35P054LNA	3313 Paper Mill Road	10/23/2006		2.1	ND(0.50)	ND(0.50)	ND(0.50)	ND(0.50)	ND(0.50)	ND(0.50)	ND(0.50)	ND(0.50)	ND(5.0)
M35P054LNA	3313 Paper Mill Road	10/30/2006		0.93	ND(0.50)	ND(0.50)	ND(0.50)	ND(0.50)	ND(0.50)	ND(0.50)	ND(0.50)	ND(0.50)	ND(5.0)
M35P054LNA	3313 Paper Mill Road	11/6/2006		0.68	ND(0.50)	ND(0.50)	ND(0.50)	ND(0.50)	ND(0.50)	ND(0.50)	ND(0.50)	ND(0.50)	ND(5.0)
M35P054LNA	3313 Paper Mill Road	11/13/2006		1.1	ND(0.50)	ND(0.50)	ND(0.50)	ND(0.50)	ND(0.50)	ND(0.50)	ND(0.50)	ND(0.50)	ND(5.0)
M35P054LNA	3313 Paper Mill Road	11/20/2006		0.47 J	ND(0.50)	ND(0.50)	ND(0.50)	ND(0.50)	ND(0.50)	ND(0.50)	ND(0.50)	ND(0.50)	ND(5.0)
M35P054LNA	3313 Paper Mill Road	12/4/2006		2.0	ND(0.50)	ND(0.50)	ND(0.50)	ND(0.50)	ND(0.50)	ND(0.50)	ND(0.50)	ND(0.50)	ND(5.0)
M35P054LNA	3313 Paper Mill Road	12/11/2006		2.4	ND(0.50)	ND(0.50)	ND(0.50)	ND(0.50)	ND(0.50)	ND(0.50)	ND(0.50)	ND(0.50)	ND(5.0)
M35P054LNA	3313 Paper Mill Road	12/18/2006		0.34 J	ND(0.50)	ND(0.50)	ND(0.50)	ND(0.50)	ND(0.50)	ND(0.50)	ND(0.50)	ND(0.50)	ND(5.0)
M35P054LNA	3313 Paper Mill Road	1/8/2007		ND(0.50)	ND(0.50)	ND(0.50)	ND(0.50)	ND(0.50)	ND(0.50)	ND(0.50)	ND(0.50)	ND(0.50)	ND(5.0)
M35P054LNA	3313 Paper Mill Road	1/22/2007		0.26 J	ND(0.50)	ND(0.50)	ND(0.50)	ND(0.50)	ND(0.50)	ND(0.50)	ND(0.50)	ND(0.50)	ND(5.0)
M35P054LNA	3313 Paper Mill Road	2/5/2007		0.84	ND(0.50)	ND(0.50)	ND(0.50)	ND(0.50)	ND(0.50)	ND(0.50)	ND(0.50)	ND(0.50)	ND(5.0)
M35P054LNA	3313 Paper Mill Road	2/20/2007		4.4	ND(0.50)	ND(0.50)	ND(0.50)	ND(0.50)	ND(0.50)	ND(0.50)	ND(0.50)	ND(0.50)	ND(5.0)
M35P054LNA	3313 Paper Mill Road	3/5/2007		5.5	ND(0.50)	ND(0.50)	ND(0.50)	ND(0.50)	ND(0.50)	ND(0.50)	ND(0.50)	ND(0.50)	ND(5.0)
M35P054LNA	3313 Paper Mill Road	3/19/2007		0.53	ND(0.50)	ND(0.50)	ND(0.50)	ND(0.50)	ND(0.50)	ND(0.50)	ND(0.50)	ND(0.50)	ND(5.0)
M35P054LNA	3313 Paper Mill Road	4/2/2007		0.18 J	ND(0.50)	ND(0.50)	ND(0.50)	ND(0.50)	ND(0.50)	ND(0.50)	ND(0.50)	ND(0.50)	ND(5.0)
M35P054LNA	3313 Paper Mill Road	4/16/2007		0.83	ND(0.50)	ND(0.50)	ND(0.50)	ND(0.50)	ND(0.50)	ND(0.50)	ND(0.50)	ND(0.50)	ND(5.0)

**Table 2 - Historical Private Supply Well Analytical Table**

Inactive Exxon Facility #28077  
 14258 Jarrettsville Pike  
 Phoenix, Maryland

Map/Parcel/Lot	Address	Sample Date	POET Sample Point	MTBE (µg/L)	Benzene (µg/L)	Toluene (µg/L)	Ethyl-benzene (µg/L)	Total Xylenes (µg/L)	Naphthalene (µg/L)	DIPE (µg/L)	ETBE (µg/L)	TAME (µg/L)	TBA (µg/L)
M35P054LNA	3313 Paper Mill Road	4/30/2007		0.51	ND(0.50)	ND(0.50)	ND(0.50)	ND(0.50)	ND(0.50)	ND(0.50)	ND(0.50)	ND(0.50)	ND(5.0)
M35P054LNA	3313 Paper Mill Road	5/14/2007		0.88	ND(0.50)	ND(0.50)	ND(0.50)	ND(0.50)	ND(0.50)	ND(0.50)	ND(0.50)	ND(0.50)	ND(5.0)
M35P054LNA	3313 Paper Mill Road	5/29/2007		ND(0.50)	ND(0.50)	ND(0.50)	ND(0.50)	ND(0.50)	ND(0.50)	ND(0.50)	ND(0.50)	ND(0.50)	ND(5.0)
M35P054LNA	3313 Paper Mill Road	6/11/2007	PE	ND(0.50)	ND(0.50)	ND(0.50)	ND(0.50)	ND(0.50)	ND(0.50)	ND(0.50)	ND(0.50)	ND(0.50)	ND(5.0)
M35P054LNA	3313 Paper Mill Road	6/11/2007	PI	0.27 J	ND(0.50)	ND(0.50)	ND(0.50)	ND(0.50)	ND(0.50)	ND(0.50)	ND(0.50)	ND(0.50)	ND(5.0)
M35P054LNA	3313 Paper Mill Road	6/11/2007	PM	ND(0.50)	ND(0.50)	ND(0.50)	ND(0.50)	ND(0.50)	ND(0.50)	ND(0.50)	ND(0.50)	ND(0.50)	ND(5.0)
M35P054LNA	3313 Paper Mill Road	6/25/2007	PE	ND(0.50)	ND(0.50)	ND(0.50)	ND(0.50)	ND(0.50)	ND(0.50)	ND(0.50)	ND(0.50)	ND(0.50)	ND(5.0)
M35P054LNA	3313 Paper Mill Road	6/25/2007	PI	0.34 J	ND(0.50)	ND(0.50)	ND(0.50)	ND(0.50)	ND(0.50)	ND(0.50)	ND(0.50)	ND(0.50)	ND(5.0)
M35P054LNA	3313 Paper Mill Road	6/25/2007	PM	ND(0.50)	ND(0.50)	ND(0.50)	ND(0.50)	ND(0.50)	ND(0.50)	ND(0.50)	ND(0.50)	ND(0.50)	ND(5.0)
M35P054LNA	3313 Paper Mill Road	7/9/2007	PE	ND(0.50)	ND(0.50)	ND(0.50)	ND(0.50)	ND(0.50)	ND(0.50)	ND(0.50)	ND(0.50)	ND(0.50)	ND(5.0)
M35P054LNA	3313 Paper Mill Road	7/9/2007	PI	0.66	ND(0.50)	ND(0.50)	ND(0.50)	ND(0.50)	ND(0.50)	ND(0.50)	ND(0.50)	ND(0.50)	ND(5.0)
M35P054LNA	3313 Paper Mill Road	7/9/2007	PM	ND(0.50)	ND(0.50)	ND(0.50)	ND(0.50)	ND(0.50)	ND(0.50)	ND(0.50)	ND(0.50)	ND(0.50)	ND(5.0)
M35P054LNA	3313 Paper Mill Road	7/23/2007	PE	ND(0.50)	ND(0.50)	ND(0.50)	ND(0.50)	ND(0.50)	ND(0.50)	ND(0.50)	ND(0.50)	ND(0.50)	ND(5.0)
M35P054LNA	3313 Paper Mill Road	7/23/2007	PI	1.1	ND(0.50)	ND(0.50)	ND(0.50)	ND(0.50)	ND(0.50)	ND(0.50)	ND(0.50)	ND(0.50)	ND(5.0)
M35P054LNA	3313 Paper Mill Road	7/23/2007	PM	ND(0.50)	ND(0.50)	ND(0.50)	ND(0.50)	ND(0.50)	ND(0.50)	ND(0.50)	ND(0.50)	ND(0.50)	ND(5.0)
M35P054LNA	3313 Paper Mill Road	8/20/2007	PE	ND(0.50)	ND(0.50)	ND(0.50)	ND(0.50)	ND(0.50)	ND(0.50)	ND(0.50)	ND(0.50)	ND(0.50)	ND(5.0)
M35P054LNA	3313 Paper Mill Road	8/20/2007	PI	0.27 J	ND(0.50)	ND(0.50)	ND(0.50)	ND(0.50)	ND(0.50)	ND(0.50)	ND(0.50)	ND(0.50)	ND(5.0)
M35P054LNA	3313 Paper Mill Road	8/20/2007	PM	ND(0.50)	ND(0.50)	ND(0.50)	ND(0.50)	ND(0.50)	ND(0.50)	ND(0.50)	ND(0.50)	ND(0.50)	ND(5.0)
M35P054LNA	3313 Paper Mill Road	9/5/2007	PE	ND(0.50)	ND(0.50)	ND(0.50)	ND(0.50)	ND(0.50)	ND(0.50)	ND(0.50)	ND(0.50)	ND(0.50)	ND(5.0)
M35P054LNA	3313 Paper Mill Road	9/5/2007	PI	0.74	ND(0.50)	ND(0.50)	ND(0.50)	ND(0.50)	ND(0.50)	ND(0.50)	ND(0.50)	ND(0.50)	ND(5.0)
M35P054LNA	3313 Paper Mill Road	9/5/2007	PM	ND(0.50)	ND(0.50)	ND(0.50)	ND(0.50)	ND(0.50)	ND(0.50)	ND(0.50)	ND(0.50)	ND(0.50)	ND(5.0)
M35P054LNA	3313 Paper Mill Road	9/18/2007	PE	ND(0.50)	ND(0.50)	ND(0.50)	ND(0.50)	ND(0.50)	ND(0.50)	ND(0.50)	ND(0.50)	ND(0.50)	ND(5.0)
M35P054LNA	3313 Paper Mill Road	9/18/2007	PI	0.81	ND(0.50)	ND(0.50)	ND(0.50)	ND(0.50)	ND(0.50)	ND(0.50)	ND(0.50)	ND(0.50)	ND(5.0)
M35P054LNA	3313 Paper Mill Road	9/18/2007	PM	ND(0.50)	ND(0.50)	ND(0.50)	ND(0.50)	ND(0.50)	ND(0.50)	ND(0.50)	ND(0.50)	ND(0.50)	ND(5.0)
M35P054LNA	3313 Paper Mill Road	10/2/2007	PE	ND(0.50)	ND(0.50)	ND(0.50)	ND(0.50)	ND(0.50)	ND(0.50)	ND(0.50)	ND(0.50)	ND(0.50)	ND(5.0)
M35P054LNA	3313 Paper Mill Road	10/2/2007	PI	1.3	ND(0.50)	ND(0.50)	ND(0.50)	ND(0.50)	ND(0.50)	ND(0.50)	ND(0.50)	ND(0.50)	ND(5.0)
M35P054LNA	3313 Paper Mill Road	10/2/2007	PM	ND(0.50)	ND(0.50)	ND(0.50)	ND(0.50)	ND(0.50)	ND(0.50)	ND(0.50)	ND(0.50)	ND(0.50)	ND(5.0)
M35P054LNA	3313 Paper Mill Road	10/15/2007	PE	ND(0.50)	ND(0.50)	ND(0.50)	ND(0.50)	ND(0.50)	ND(0.50)	ND(0.50)	ND(0.50)	ND(0.50)	ND(5.0)
M35P054LNA	3313 Paper Mill Road	10/15/2007	PI	4.6	ND(0.50)	ND(0.50)	ND(0.50)	ND(0.50)	ND(0.50)	ND(0.50)	ND(0.50)	ND(0.50)	2.2 J
M35P054LNA	3313 Paper Mill Road	10/15/2007	PM	ND(0.50)	ND(0.50)	ND(0.50)	ND(0.50)	ND(0.50)	ND(0.50)	ND(0.50)	ND(0.50)	ND(0.50)	ND(5.0)

**Table 2 - Historical Private Supply Well Analytical Table**

Inactive Exxon Facility #28077  
 14258 Jarrettsville Pike  
 Phoenix, Maryland

Map/Parcel/Lot	Address	Sample Date	POET Sample Point	MTBE (µg/L)	Benzene (µg/L)	Toluene (µg/L)	Ethyl-benzene (µg/L)	Total Xylenes (µg/L)	Naphthalene (µg/L)	DIPE (µg/L)	ETBE (µg/L)	TAME (µg/L)	TBA (µg/L)
M35P054LNA	3313 Paper Mill Road	10/29/2007	PE	ND(0.50)	ND(0.50)	ND(0.50)	ND(0.50)	ND(0.50)	ND(0.50)	ND(0.50)	ND(0.50)	ND(0.50)	ND(5.0)
M35P054LNA	3313 Paper Mill Road	10/29/2007	PI	8.3	ND(0.50)	ND(0.50)	ND(0.50)	ND(0.50)	ND(0.50)	ND(0.50)	ND(0.50)	ND(0.50)	12.2
M35P054LNA	3313 Paper Mill Road	10/29/2007	PM	ND(0.50)	ND(0.50)	ND(0.50)	ND(0.50)	ND(0.50)	ND(0.50)	ND(0.50)	ND(0.50)	ND(0.50)	ND(5.0)
M35P054LNA	3313 Paper Mill Road	11/12/2007	PE	ND(0.50)	ND(0.50)	ND(0.50)	ND(0.50)	ND(0.50)	ND(0.50)	ND(0.50)	ND(0.50)	ND(0.50)	ND(5.0)
M35P054LNA	3313 Paper Mill Road	11/12/2007	PI	6.4	ND(0.50)	ND(0.50)	ND(0.50)	ND(0.50)	ND(0.50)	ND(0.50)	ND(0.50)	ND(0.50)	4.4 J
M35P054LNA	3313 Paper Mill Road	11/12/2007	PM	ND(0.50)	ND(0.50)	ND(0.50)	ND(0.50)	ND(0.50)	ND(0.50)	ND(0.50)	ND(0.50)	ND(0.50)	ND(5.0)
M35P054LNA	3313 Paper Mill Road	11/26/2007	PE	ND(0.50)	ND(0.50)	ND(0.50)	ND(0.50)	ND(0.50)	ND(0.50)	ND(0.50)	ND(0.50)	ND(0.50)	ND(5.0)
M35P054LNA	3313 Paper Mill Road	11/26/2007	PI	3.2	ND(0.50)	ND(0.50)	ND(0.50)	ND(0.50)	ND(0.50)	ND(0.50)	ND(0.50)	ND(0.50)	ND(5.0)
M35P054LNA	3313 Paper Mill Road	11/26/2007	PM	ND(0.50)	ND(0.50)	ND(0.50)	ND(0.50)	ND(0.50)	ND(0.50)	ND(0.50)	ND(0.50)	ND(0.50)	ND(5.0)
M35P054LNA	3313 Paper Mill Road	1/7/2008	PE	ND(0.50)	ND(0.50)	ND(0.50)	ND(0.50)	ND(0.50)	ND(0.50)	ND(0.50)	ND(0.50)	ND(0.50)	ND(5.0)
M35P054LNA	3313 Paper Mill Road	1/7/2008	PI	ND(0.50)	ND(0.50)	ND(0.50)	ND(0.50)	ND(0.50)	ND(0.50)	ND(0.50)	ND(0.50)	ND(0.50)	ND(5.0)
M35P054LNA	3313 Paper Mill Road	1/7/2008	PM	ND(0.50)	ND(0.50)	ND(0.50)	ND(0.50)	ND(0.50)	ND(0.50)	ND(0.50)	ND(0.50)	ND(0.50)	ND(5.0)
M35P054LNA	3313 Paper Mill Road	2/4/2008	PE	ND(0.50)	ND(0.50)	ND(0.50)	ND(0.50)	ND(0.50)	ND(0.50)	ND(0.50)	ND(0.50)	ND(0.50)	ND(5.0)
M35P054LNA	3313 Paper Mill Road	2/4/2008	PI	ND(0.50)	ND(0.50)	ND(0.50)	ND(0.50)	ND(0.50)	ND(0.50)	ND(0.50)	ND(0.50)	ND(0.50)	ND(5.0)
M35P054LNA	3313 Paper Mill Road	2/4/2008	PM	ND(0.50)	ND(0.50)	ND(0.50)	ND(0.50)	ND(0.50)	ND(0.50)	ND(0.50)	ND(0.50)	ND(0.50)	ND(5.0)
M35P054LNA	3313 Paper Mill Road	3/4/2008	PE	ND(0.50)	ND(0.50)	ND(0.50)	ND(0.50)	ND(0.50)	ND(0.50)	ND(0.50)	ND(0.50)	ND(0.50)	ND(5.0)
M35P054LNA	3313 Paper Mill Road	3/4/2008	PI	ND(0.50)	ND(0.50)	ND(0.50)	ND(0.50)	ND(0.50)	ND(0.50)	ND(0.50)	ND(0.50)	ND(0.50)	ND(5.0)
M35P054LNA	3313 Paper Mill Road	3/4/2008	PM	ND(0.50)	ND(0.50)	ND(0.50)	ND(0.50)	ND(0.50)	ND(0.50)	ND(0.50)	ND(0.50)	ND(0.50)	ND(5.0)
M35P054LNA	3313 Paper Mill Road	4/7/2008	PE	ND(0.50)	ND(0.50)	ND(0.50)	ND(0.50)	ND(0.50)	ND(0.50)	ND(0.50)	ND(0.50)	ND(0.50)	ND(5.0)
M35P054LNA	3313 Paper Mill Road	4/7/2008	PI	ND(0.50)	ND(0.50)	ND(0.50)	ND(0.50)	ND(0.50)	ND(0.50)	ND(0.50)	ND(0.50)	ND(0.50)	ND(5.0)
M35P054LNA	3313 Paper Mill Road	4/7/2008	PM	ND(0.50)	ND(0.50)	ND(0.50)	ND(0.50)	ND(0.50)	ND(0.50)	ND(0.50)	ND(0.50)	ND(0.50)	ND(5.0)
M35P054LNA	3313 Paper Mill Road	5/5/2008	PE	ND(0.50)	ND(0.50)	ND(0.50)	ND(0.50)	ND(0.50)	ND(0.50)	ND(0.50)	ND(0.50)	ND(0.50)	ND(5.0)
M35P054LNA	3313 Paper Mill Road	5/5/2008	PI	ND(0.50)	ND(0.50)	ND(0.50)	ND(0.50)	ND(0.50)	ND(0.50)	ND(0.50)	ND(0.50)	ND(0.50)	ND(5.0)
M35P054LNA	3313 Paper Mill Road	5/5/2008	PM	ND(0.50)	ND(0.50)	ND(0.50)	ND(0.50)	ND(0.50)	ND(0.50)	ND(0.50)	ND(0.50)	ND(0.50)	ND(5.0)
M35P054LNA	3313 Paper Mill Road	6/2/2008	PE	ND(0.50)	ND(0.50)	ND(0.50)	ND(0.50)	ND(0.50)	ND(0.50)	ND(0.50)	ND(0.50)	ND(0.50)	ND(5.0)
M35P054LNA	3313 Paper Mill Road	6/2/2008	PI	ND(0.50)	ND(0.50)	ND(0.50)	ND(0.50)	ND(0.50)	ND(0.50)	ND(0.50)	ND(0.50)	ND(0.50)	ND(5.0)
M35P054LNA	3313 Paper Mill Road	6/2/2008	PM	ND(0.50)	ND(0.50)	ND(0.50)	ND(0.50)	ND(0.50)	ND(0.50)	ND(0.50)	ND(0.50)	ND(0.50)	ND(5.0)
M35P054LNA	3313 Paper Mill Road	7/7/2008	PE	ND(0.50)	ND(0.50)	ND(0.50)	ND(0.50)	ND(0.50)	ND(0.50)	ND(0.50)	ND(0.50)	ND(0.50)	ND(5.0)
M35P054LNA	3313 Paper Mill Road	7/7/2008	PI	ND(0.50)	ND(0.50)	ND(0.50)	ND(0.50)	ND(0.50)	ND(0.50)	ND(0.50)	ND(0.50)	ND(0.50)	ND(5.0)
M35P054LNA	3313 Paper Mill Road	7/7/2008	PM	ND(0.50)	ND(0.50)	ND(0.50)	ND(0.50)	ND(0.50)	ND(0.50)	ND(0.50)	ND(0.50)	ND(0.50)	ND(5.0)



**Table 2 - Historical Private Supply Well Analytical Table**

Inactive Exxon Facility #28077  
 14258 Jarrettsville Pike  
 Phoenix, Maryland

Map/Parcel/Lot	Address	Sample Date	POET Sample Point	MTBE (µg/L)	Benzene (µg/L)	Toluene (µg/L)	Ethyl-benzene (µg/L)	Total Xylenes (µg/L)	Naphthalene (µg/L)	DIPE (µg/L)	ETBE (µg/L)	TAME (µg/L)	TBA (µg/L)
M35P054LNA	3313 Paper Mill Road	8/4/2008	PE	ND(0.50)	ND(0.50)	ND(0.50)	ND(0.50)	ND(0.50)	ND(0.50)	ND(0.50)	ND(0.50)	ND(0.50)	ND(5.0)
M35P054LNA	3313 Paper Mill Road	8/4/2008	PI	ND(0.50)	ND(0.50)	ND(0.50)	ND(0.50)	ND(0.50)	ND(0.50)	ND(0.50)	ND(0.50)	ND(0.50)	ND(5.0)
M35P054LNA	3313 Paper Mill Road	8/4/2008	PM	ND(0.50)	ND(0.50)	ND(0.50)	ND(0.50)	ND(0.50)	ND(0.50)	ND(0.50)	ND(0.50)	ND(0.50)	ND(5.0)
M35P054LNA	3313 Paper Mill Road	9/8/2008	PE	ND(0.50)	ND(0.50)	ND(0.50)	ND(0.50)	ND(0.50)	ND(0.50)	ND(0.50)	ND(0.50)	ND(0.50)	ND(5.0)
M35P054LNA	3313 Paper Mill Road	9/8/2008	PI	ND(0.50)	ND(0.50)	ND(0.50)	ND(0.50)	ND(0.50)	ND(0.50)	ND(0.50)	ND(0.50)	ND(0.50)	ND(5.0)
M35P054LNA	3313 Paper Mill Road	9/8/2008	PM	ND(0.50)	ND(0.50)	ND(0.50)	ND(0.50)	ND(0.50)	ND(0.50)	ND(0.50)	ND(0.50)	ND(0.50)	ND(5.0)
M35P054LNA	3313 Paper Mill Road	10/6/2008	PE	ND(0.50)	ND(0.50)	ND(0.50)	ND(0.50)	ND(0.50)	ND(0.50)	ND(0.50)	ND(0.50)	ND(0.50)	ND(5.0)
M35P054LNA	3313 Paper Mill Road	10/6/2008	PI	ND(0.50)	ND(0.50)	ND(0.50)	ND(0.50)	ND(0.50)	ND(0.50)	ND(0.50)	ND(0.50)	ND(0.50)	ND(5.0)
M35P054LNA	3313 Paper Mill Road	10/6/2008	PM	ND(0.50)	ND(0.50)	ND(0.50)	ND(0.50)	ND(0.50)	ND(0.50)	ND(0.50)	ND(0.50)	ND(0.50)	ND(5.0)
M35P054LNA	3313 Paper Mill Road	11/3/2008	PE	ND(0.50)	ND(0.50)	ND(0.50)	ND(0.50)	ND(0.50)	ND(0.50)	ND(0.50)	ND(0.50)	ND(0.50)	ND(5.0)
M35P054LNA	3313 Paper Mill Road	11/3/2008	PI	ND(0.50)	ND(0.50)	ND(0.50)	ND(0.50)	ND(0.50)	ND(0.50)	ND(0.50)	ND(0.50)	ND(0.50)	ND(5.0)
M35P054LNA	3313 Paper Mill Road	11/3/2008	PM	ND(0.50)	ND(0.50)	ND(0.50)	ND(0.50)	ND(0.50)	ND(0.50)	ND(0.50)	ND(0.50)	ND(0.50)	ND(5.0)
M35P054LNA	3313 Paper Mill Road	12/1/2008	PE	ND(0.50)	ND(0.50)	ND(0.50)	ND(0.50)	ND(0.50)	ND(0.50)	ND(0.50)	ND(0.50)	ND(0.50)	ND(5.0)
M35P054LNA	3313 Paper Mill Road	12/1/2008	PI	ND(0.50)	ND(0.50)	ND(0.50)	ND(0.50)	ND(0.50)	ND(0.50)	ND(0.50)	ND(0.50)	ND(0.50)	ND(5.0)
M35P054LNA	3313 Paper Mill Road	12/1/2008	PM	ND(0.50)	ND(0.50)	ND(0.50)	ND(0.50)	ND(0.50)	ND(0.50)	ND(0.50)	ND(0.50)	ND(0.50)	ND(5.0)
M35P054LNA	3313 Paper Mill Road	1/6/2009	PE	ND(0.50)	ND(0.50)	ND(0.50)	ND(0.50)	ND(0.50)	ND(0.50)	ND(0.50)	ND(0.50)	ND(0.50)	ND(5.0)
M35P054LNA	3313 Paper Mill Road	1/6/2009	PI	ND(0.50)	ND(0.50)	ND(0.50)	ND(0.50)	ND(0.50)	ND(0.50)	ND(0.50)	ND(0.50)	ND(0.50)	ND(5.0)
M35P054LNA	3313 Paper Mill Road	1/6/2009	PM	ND(0.50)	ND(0.50)	ND(0.50)	ND(0.50)	ND(0.50)	ND(0.50)	ND(0.50)	ND(0.50)	ND(0.50)	ND(5.0)
M35P054LNA	3313 Paper Mill Road	2/3/2009	PE	ND(0.50)	ND(0.50)	ND(0.50)	ND(0.50)	ND(0.50)	ND(0.50)	ND(0.50)	ND(0.50)	ND(0.50)	ND(5.0)
M35P054LNA	3313 Paper Mill Road	2/3/2009	PI	ND(0.50)	ND(0.50)	ND(0.50)	ND(0.50)	ND(0.50)	ND(0.50)	ND(0.50)	ND(0.50)	ND(0.50)	ND(5.0)
M35P054LNA	3313 Paper Mill Road	2/3/2009	PM	ND(0.50)	ND(0.50)	ND(0.50)	ND(0.50)	ND(0.50)	ND(0.50)	ND(0.50)	ND(0.50)	ND(0.50)	ND(5.0)
M35P054LNA	3313 Paper Mill Road	3/4/2009	PE	ND(0.50)	ND(0.50)	ND(0.50)	ND(0.50)	ND(0.50)	ND(0.50)	ND(0.50)	ND(0.50)	ND(0.50)	ND(5.0)
M35P054LNA	3313 Paper Mill Road	3/4/2009	PI	ND(0.50)	ND(0.50)	ND(0.50)	ND(0.50)	ND(0.50)	ND(0.50)	ND(0.50)	ND(0.50)	ND(0.50)	ND(5.0)
M35P054LNA	3313 Paper Mill Road	3/4/2009	PM	ND(0.50)	ND(0.50)	ND(0.50)	ND(0.50)	ND(0.50)	ND(0.50)	ND(0.50)	ND(0.50)	ND(0.50)	ND(5.0)
M35P054LNA	3313 Paper Mill Road	4/6/2009	PE	ND(0.50)	ND(0.50)	ND(0.50)	ND(0.50)	ND(0.50)	ND(0.50)	ND(0.50)	ND(0.50)	ND(0.50)	ND(5.0)
M35P054LNA	3313 Paper Mill Road	4/6/2009	PI	ND(0.50)	ND(0.50)	ND(0.50)	ND(0.50)	ND(0.50)	ND(0.50)	ND(0.50)	ND(0.50)	ND(0.50)	ND(5.0)
M35P054LNA	3313 Paper Mill Road	4/6/2009	PM	ND(0.50)	ND(0.50)	ND(0.50)	ND(0.50)	ND(0.50)	ND(0.50)	ND(0.50)	ND(0.50)	ND(0.50)	ND(5.0)
M35P054LNA	3313 Paper Mill Road	5/4/2009	PE	ND(0.50)	ND(0.50)	ND(0.50)	ND(0.50)	ND(0.50)	ND(0.50)	ND(0.50)	ND(0.50)	ND(0.50)	ND(5.0)
M35P054LNA	3313 Paper Mill Road	5/4/2009	PI	ND(0.50)	ND(0.50)	ND(0.50)	ND(0.50)	ND(0.50)	ND(0.50)	ND(0.50)	ND(0.50)	ND(0.50)	ND(5.0)
M35P054LNA	3313 Paper Mill Road	5/4/2009	PM	ND(0.50)	ND(0.50)	ND(0.50)	ND(0.50)	ND(0.50)	ND(0.50)	ND(0.50)	ND(0.50)	ND(0.50)	ND(5.0)

**Table 2 - Historical Private Supply Well Analytical Table**

Inactive Exxon Facility #28077  
 14258 Jarrettsville Pike  
 Phoenix, Maryland

Map/Parcel/Lot	Address	Sample Date	POET Sample Point	MTBE (µg/L)	Benzene (µg/L)	Toluene (µg/L)	Ethyl-benzene (µg/L)	Total Xylenes (µg/L)	Naphthalene (µg/L)	DIPE (µg/L)	ETBE (µg/L)	TAME (µg/L)	TBA (µg/L)
M35P054LNA	3313 Paper Mill Road	6/1/2009	PE	ND(0.50)	ND(0.50)	ND(0.50)	ND(0.50)	ND(0.50)	ND(0.50)	ND(0.50)	ND(0.50)	ND(0.50)	ND(5.0)
M35P054LNA	3313 Paper Mill Road	6/1/2009	PI	ND(0.50)	ND(0.50)	ND(0.50)	ND(0.50)	ND(0.50)	ND(0.50)	ND(0.50)	ND(0.50)	ND(0.50)	ND(5.0)
M35P054LNA	3313 Paper Mill Road	6/1/2009	PM	ND(0.50)	ND(0.50)	ND(0.50)	ND(0.50)	ND(0.50)	ND(0.50)	ND(0.50)	ND(0.50)	ND(0.50)	ND(5.0)
M35P054LNA	3313 Paper Mill Road	7/6/2009	PE	ND(0.50)	ND(0.50)	ND(0.50)	ND(0.50)	ND(0.50)	ND(0.50)	ND(0.50)	ND(0.50)	ND(0.50)	ND(5.0)
M35P054LNA	3313 Paper Mill Road	7/6/2009	PI	ND(0.50)	ND(0.50)	ND(0.50)	ND(0.50)	ND(0.50)	ND(0.50)	ND(0.50)	ND(0.50)	ND(0.50)	ND(5.0)
M35P054LNA	3313 Paper Mill Road	7/6/2009	PM	ND(0.50)	ND(0.50)	ND(0.50)	ND(0.50)	ND(0.50)	ND(0.50)	ND(0.50)	ND(0.50)	ND(0.50)	ND(5.0)
M35P054LNA	3313 Paper Mill Road	8/4/2009	PE	ND(0.50)	ND(0.50)	ND(0.50)	ND(0.50)	ND(0.50)	ND(0.50)	ND(0.50)	ND(0.50)	ND(0.50)	ND(5.0)
M35P054LNA	3313 Paper Mill Road	8/4/2009	PI	ND(0.50)	ND(0.50)	ND(0.50)	ND(0.50)	ND(0.50)	ND(0.50)	ND(0.50)	ND(0.50)	ND(0.50)	ND(5.0)
M35P054LNA	3313 Paper Mill Road	8/4/2009	PM	ND(0.50)	ND(0.50)	ND(0.50)	ND(0.50)	ND(0.50)	ND(0.50)	ND(0.50)	ND(0.50)	ND(0.50)	ND(5.0)
M35P054LNA	3313 Paper Mill Road	8/31/2009	PE	ND(0.50)	ND(0.50)	ND(0.50)	ND(0.50)	ND(0.50)	ND(0.50)	ND(0.50)	ND(0.50)	ND(0.50)	ND(5.0)
M35P054LNA	3313 Paper Mill Road	8/31/2009	PI	ND(0.50)	ND(0.50)	ND(0.50)	ND(0.50)	ND(0.50)	ND(0.50)	ND(0.50)	ND(0.50)	ND(0.50)	ND(5.0)
M35P054LNA	3313 Paper Mill Road	8/31/2009	PM	ND(0.50)	ND(0.50)	ND(0.50)	ND(0.50)	ND(0.50)	ND(0.50)	ND(0.50)	ND(0.50)	ND(0.50)	ND(5.0)
M35P054LNA	3313 Paper Mill Road	10/5/2009	PE	ND(0.50)	ND(0.50)	ND(0.50)	ND(0.50)	ND(0.50)	ND(0.50)	ND(0.50)	ND(0.50)	ND(0.50)	ND(5.0)
M35P054LNA	3313 Paper Mill Road	10/5/2009	PI	ND(0.50)	ND(0.50)	ND(0.50)	ND(0.50)	ND(0.50)	ND(0.50)	ND(0.50)	ND(0.50)	ND(0.50)	ND(5.0)
M35P054LNA	3313 Paper Mill Road	10/5/2009	PM	ND(0.50)	ND(0.50)	ND(0.50)	ND(0.50)	ND(0.50)	ND(0.50)	ND(0.50)	ND(0.50)	ND(0.50)	ND(5.0)
M35P054LNA	3313 Paper Mill Road	11/2/2009	PE	ND(0.50)	ND(0.50)	ND(0.50)	ND(0.50)	ND(0.50)	ND(0.50)	ND(0.50)	ND(0.50)	ND(0.50)	ND(5.0)
M35P054LNA	3313 Paper Mill Road	11/2/2009	PI	ND(0.50)	ND(0.50)	ND(0.50)	ND(0.50)	ND(0.50)	ND(0.50)	ND(0.50)	ND(0.50)	ND(0.50)	ND(5.0)
M35P054LNA	3313 Paper Mill Road	11/2/2009	PM	ND(0.50)	ND(0.50)	ND(0.50)	ND(0.50)	ND(0.50)	ND(0.50)	ND(0.50)	ND(0.50)	ND(0.50)	ND(5.0)
M35P054LNA	3313 Paper Mill Road	12/7/2009	PE	ND(0.50)	ND(0.50)	ND(0.50)	ND(0.50)	ND(0.50)	ND(0.50)	ND(0.50)	ND(0.50)	ND(0.50)	ND(5.0)
M35P054LNA	3313 Paper Mill Road	12/7/2009	PI	ND(0.50)	ND(0.50)	ND(0.50)	ND(0.50)	ND(0.50)	ND(0.50)	ND(0.50)	ND(0.50)	ND(0.50)	ND(5.0)
M35P054LNA	3313 Paper Mill Road	12/7/2009	PM	ND(0.50)	ND(0.50)	ND(0.50)	ND(0.50)	ND(0.50)	ND(0.50)	ND(0.50)	ND(0.50)	ND(0.50)	ND(5.0)
M35P054LNA	3313 Paper Mill Road	1/4/2010	PE	ND(0.50)	ND(0.50)	ND(0.50)	ND(0.50)	ND(0.50)	ND(0.50)	ND(0.50)	ND(0.50)	ND(0.50)	ND(5.0)
M35P054LNA	3313 Paper Mill Road	1/4/2010	PI	ND(0.50)	ND(0.50)	ND(0.50)	ND(0.50)	ND(0.50)	ND(0.50)	ND(0.50)	ND(0.50)	ND(0.50)	ND(5.0)
M35P054LNA	3313 Paper Mill Road	1/4/2010	PM	ND(0.50)	ND(0.50)	ND(0.50)	ND(0.50)	ND(0.50)	ND(0.50)	ND(0.50)	ND(0.50)	ND(0.50)	ND(5.0)
M35P054LNA	3313 Paper Mill Road	2/1/2010	PE	0.18 J	ND(0.50)	0.14 J	ND(0.50)	ND(0.50)	ND(0.50)	ND(0.50)	ND(0.50)	ND(0.50)	ND(5.0)
M35P054LNA	3313 Paper Mill Road	2/1/2010	PI	ND(0.50)	ND(0.50)	ND(0.50)	ND(0.50)	ND(0.50)	ND(0.50)	ND(0.50)	ND(0.50)	ND(0.50)	ND(5.0)
M35P054LNA	3313 Paper Mill Road	2/1/2010	PM	ND(0.50)	ND(0.50)	ND(0.50)	ND(0.50)	ND(0.50)	ND(0.50)	ND(0.50)	ND(0.50)	ND(0.50)	ND(5.0)
M35P054LNA	3313 Paper Mill Road	2/19/2010	PE	ND(0.50)	ND(0.50)	ND(0.50)	ND(0.50)	ND(0.50)	ND(0.50)	ND(0.50)	ND(0.50)	ND(0.50)	ND(5.0)
M35P054LNA	3313 Paper Mill Road	2/19/2010	PI	ND(0.50)	ND(0.50)	ND(0.50)	ND(0.50)	ND(0.50)	ND(0.50)	ND(0.50)	ND(0.50)	ND(0.50)	ND(5.0)
M35P054LNA	3313 Paper Mill Road	2/19/2010	PM	ND(0.50)	ND(0.50)	ND(0.50)	ND(0.50)	ND(0.50)	ND(0.50)	ND(0.50)	ND(0.50)	ND(0.50)	ND(5.0)

**Table 2 - Historical Private Supply Well Analytical Table**

Inactive Exxon Facility #28077  
 14258 Jarrettsville Pike  
 Phoenix, Maryland

Map/Parcel/Lot	Address	Sample Date	POET Sample Point	MTBE (µg/L)	Benzene (µg/L)	Toluene (µg/L)	Ethyl-benzene (µg/L)	Total Xylenes (µg/L)	Naphthalene (µg/L)	DIPE (µg/L)	ETBE (µg/L)	TAME (µg/L)	TBA (µg/L)
M35P054LNA	3313 Paper Mill Road	3/2/2010	PE	ND(0.50)	ND(0.50)	ND(0.50)	ND(0.50)	ND(0.50)	ND(0.50)	ND(0.50)	ND(0.50)	ND(0.50)	ND(5.0)
M35P054LNA	3313 Paper Mill Road	3/2/2010	PI	ND(0.50)	ND(0.50)	ND(0.50)	ND(0.50)	ND(0.50)	ND(0.50)	ND(0.50)	ND(0.50)	ND(0.50)	ND(5.0)
M35P054LNA	3313 Paper Mill Road	3/2/2010	PM	ND(0.50)	ND(0.50)	ND(0.50)	ND(0.50)	ND(0.50)	ND(0.50)	ND(0.50)	ND(0.50)	ND(0.50)	ND(5.0)
M35P054LNA	3313 Paper Mill Road	4/5/2010	PE	ND(0.50)	ND(0.50)	ND(0.50)	ND(0.50)	ND(0.50)	ND(0.50)	ND(0.50)	ND(0.50)	ND(0.50)	ND(5.0)
M35P054LNA	3313 Paper Mill Road	4/5/2010	PI	ND(0.50)	ND(0.50)	ND(0.50)	ND(0.50)	ND(0.50)	ND(0.50)	ND(0.50)	ND(0.50)	ND(0.50)	ND(5.0)
M35P054LNA	3313 Paper Mill Road	4/5/2010	PM	ND(0.50)	ND(0.50)	ND(0.50)	ND(0.50)	ND(0.50)	ND(0.50)	ND(0.50)	ND(0.50)	ND(0.50)	ND(5.0)
M35P054LNA	3313 Paper Mill Road	5/3/2010	PE	ND(0.50)	ND(0.50)	ND(0.50)	ND(0.50)	ND(0.50)	ND(0.50)	ND(0.50)	ND(0.50)	ND(0.50)	ND(5.0)
M35P054LNA	3313 Paper Mill Road	5/3/2010	PI	ND(0.50)	ND(0.50)	ND(0.50)	ND(0.50)	ND(0.50)	ND(0.50)	ND(0.50)	ND(0.50)	ND(0.50)	ND(5.0)
M35P054LNA	3313 Paper Mill Road	5/3/2010	PM	ND(0.50)	ND(0.50)	ND(0.50)	ND(0.50)	ND(0.50)	ND(0.50)	ND(0.50)	ND(0.50)	ND(0.50)	ND(5.0)
M35P054LNA	3313 Paper Mill Road	6/7/2010	PE	ND(0.50)	ND(0.50)	ND(0.50)	ND(0.50)	ND(0.50)	ND(0.50)	ND(0.50)	ND(0.50)	ND(0.50)	ND(5.0)
M35P054LNA	3313 Paper Mill Road	6/7/2010	PI	ND(0.50)	ND(0.50)	ND(0.50)	ND(0.50)	ND(0.50)	ND(0.50)	ND(0.50)	ND(0.50)	ND(0.50)	ND(5.0)
M35P054LNA	3313 Paper Mill Road	6/7/2010	PM	ND(0.50)	ND(0.50)	ND(0.50)	ND(0.50)	ND(0.50)	ND(0.50)	ND(0.50)	ND(0.50)	ND(0.50)	ND(5.0)
M35P054LNA	3313 Paper Mill Road	7/12/2010	PE	ND(0.50)	ND(0.50)	ND(0.50)	ND(0.50)	ND(0.50)	ND(0.50)	ND(0.50)	ND(0.50)	ND(0.50)	ND(5.0)
M35P054LNA	3313 Paper Mill Road	7/12/2010	PI	ND(0.50)	ND(0.50)	ND(0.50)	ND(0.50)	ND(0.50)	ND(0.50)	ND(0.50)	ND(0.50)	ND(0.50)	ND(5.0)
M35P054LNA	3313 Paper Mill Road	7/12/2010	PM	ND(0.50)	ND(0.50)	ND(0.50)	ND(0.50)	ND(0.50)	ND(0.50)	ND(0.50)	ND(0.50)	ND(0.50)	ND(5.0)
M35P054LNA	3313 Paper Mill Road	8/2/2010	PE	ND(0.50)	ND(0.50)	ND(0.50)	ND(0.50)	ND(0.50)	ND(0.50)	ND(0.50)	ND(0.50)	ND(0.50)	2.8 J
M35P054LNA	3313 Paper Mill Road	8/2/2010	PI	ND(0.50)	ND(0.50)	ND(0.50)	ND(0.50)	ND(0.50)	ND(0.50)	ND(0.50)	ND(0.50)	ND(0.50)	ND(5.0)
M35P054LNA	3313 Paper Mill Road	8/2/2010	PM	ND(0.50)	ND(0.50)	ND(0.50)	ND(0.50)	ND(0.50)	ND(0.50)	ND(0.50)	ND(0.50)	ND(0.50)	2.1 J
M35P054LNA	3313 Paper Mill Road	8/18/2010	PE	ND(0.50)	ND(0.50)	ND(0.50)	ND(0.50)	ND(0.50)	ND(0.50)	ND(0.50)	ND(0.50)	ND(0.50)	ND(5.0)
M35P054LNA	3313 Paper Mill Road	8/18/2010	PI	ND(0.50)	ND(0.50)	ND(0.50)	ND(0.50)	ND(0.50)	ND(0.50)	ND(0.50)	ND(0.50)	ND(0.50)	ND(5.0)
M35P054LNA	3313 Paper Mill Road	8/18/2010	PM	ND(0.50)	ND(0.50)	ND(0.50)	ND(0.50)	ND(0.50)	ND(0.50)	ND(0.50)	ND(0.50)	ND(0.50)	ND(5.0)
M35P054LNA	3313 Paper Mill Road	9/13/2010	PE	ND(0.50)	ND(0.50)	ND(0.50)	ND(0.50)	ND(0.50)	ND(0.50)	ND(0.50)	ND(0.50)	ND(0.50)	ND(5.0)
M35P054LNA	3313 Paper Mill Road	9/13/2010	PI	ND(0.50)	ND(0.50)	ND(0.50)	ND(0.50)	ND(0.50)	ND(0.50)	ND(0.50)	ND(0.50)	ND(0.50)	ND(5.0)
M35P054LNA	3313 Paper Mill Road	9/13/2010	PM	ND(0.50)	ND(0.50)	ND(0.50)	ND(0.50)	ND(0.50)	ND(0.50)	ND(0.50)	ND(0.50)	ND(0.50)	ND(5.0)
M35P054LNA	3313 Paper Mill Road	10/4/2010	PE	ND(0.50)	ND(0.50)	ND(0.50)	ND(0.50)	ND(0.50)	ND(0.50)	ND(0.50)	ND(0.50)	ND(0.50)	ND(5.0)
M35P054LNA	3313 Paper Mill Road	10/4/2010	PI	ND(0.50)	ND(0.50)	ND(0.50)	ND(0.50)	ND(0.50)	ND(0.50)	ND(0.50)	ND(0.50)	ND(0.50)	ND(5.0)
M35P054LNA	3313 Paper Mill Road	10/4/2010	PM	ND(0.50)	ND(0.50)	ND(0.50)	ND(0.50)	ND(0.50)	ND(0.50)	ND(0.50)	ND(0.50)	ND(0.50)	ND(5.0)
M35P054LNA	3313 Paper Mill Road	11/1/2010	PE	ND(0.50)	ND(0.50)	ND(0.50)	ND(0.50)	ND(0.50)	ND(0.50)	ND(0.50)	ND(0.50)	ND(0.50)	ND(5.0)
M35P054LNA	3313 Paper Mill Road	11/1/2010	PI	ND(0.50)	ND(0.50)	ND(0.50)	ND(0.50)	ND(0.50)	ND(0.50)	ND(0.50)	ND(0.50)	ND(0.50)	ND(5.0)
M35P054LNA	3313 Paper Mill Road	11/1/2010	PM	ND(0.50)	ND(0.50)	ND(0.50)	ND(0.50)	ND(0.50)	ND(0.50)	ND(0.50)	ND(0.50)	ND(0.50)	ND(5.0)

**Table 2 - Historical Private Supply Well Analytical Table**

Inactive Exxon Facility #28077  
 14258 Jarrettsville Pike  
 Phoenix, Maryland

Map/Parcel/Lot	Address	Sample Date	POET Sample Point	MTBE (µg/L)	Benzene (µg/L)	Toluene (µg/L)	Ethyl-benzene (µg/L)	Total Xylenes (µg/L)	Naphthalene (µg/L)	DIPE (µg/L)	ETBE (µg/L)	TAME (µg/L)	TBA (µg/L)
M35P054LNA	3313 Paper Mill Road	12/6/2010	PE	ND(0.50)	ND(0.50)	ND(0.50)	ND(0.50)	ND(0.50)	ND(0.50)	ND(0.50)	ND(0.50)	ND(0.50)	ND(5.0)
M35P054LNA	3313 Paper Mill Road	12/6/2010	PI	ND(0.50)	ND(0.50)	ND(0.50)	ND(0.50)	ND(0.50)	ND(0.50)	ND(0.50)	ND(0.50)	ND(0.50)	ND(5.0)
M35P054LNA	3313 Paper Mill Road	12/6/2010	PM	ND(0.50)	ND(0.50)	ND(0.50)	ND(0.50)	ND(0.50)	ND(0.50)	ND(0.50)	ND(0.50)	ND(0.50)	ND(5.0)
M35P054LNA	3313 Paper Mill Road	1/3/2011	PE	ND(0.50)	ND(0.50)	ND(0.50)	ND(0.50)	ND(0.50)	ND(0.50)	ND(0.50)	ND(0.50)	ND(0.50)	ND(5.0)
M35P054LNA	3313 Paper Mill Road	1/3/2011	PI	ND(0.50)	ND(0.50)	ND(0.50)	ND(0.50)	ND(0.50)	ND(0.50)	ND(0.50)	ND(0.50)	ND(0.50)	ND(5.0)
M35P054LNA	3313 Paper Mill Road	1/3/2011	PM	ND(0.50)	ND(0.50)	ND(0.50)	ND(0.50)	ND(0.50)	ND(0.50)	ND(0.50)	ND(0.50)	ND(0.50)	ND(5.0)
M35P054LNA	3313 Paper Mill Road	2/7/2011	PE	ND(0.50)	ND(0.50)	ND(0.50)	ND(0.50)	ND(0.50)	ND(0.50)	ND(0.50)	ND(0.50)	ND(0.50)	ND(5.0)
M35P054LNA	3313 Paper Mill Road	2/7/2011	PI	ND(0.50)	ND(0.50)	ND(0.50)	ND(0.50)	ND(0.50)	ND(0.50)	ND(0.50)	ND(0.50)	ND(0.50)	ND(5.0)
M35P054LNA	3313 Paper Mill Road	2/7/2011	PM	ND(0.50)	ND(0.50)	ND(0.50)	ND(0.50)	ND(0.50)	ND(0.50)	ND(0.50)	ND(0.50)	ND(0.50)	ND(5.0)
M35P054LNA	3313 Paper Mill Road	3/7/2011	PE	ND(0.50)	ND(0.50)	ND(0.50)	ND(0.50)	ND(0.50)	ND(0.50)	ND(0.50)	ND(0.50)	ND(0.50)	ND(5.0)
M35P054LNA	3313 Paper Mill Road	3/7/2011	PI	ND(0.50)	ND(0.50)	ND(0.50)	ND(0.50)	ND(0.50)	ND(0.50)	ND(0.50)	ND(0.50)	ND(0.50)	ND(5.0)
M35P054LNA	3313 Paper Mill Road	3/7/2011	PM	ND(0.50)	ND(0.50)	ND(0.50)	ND(0.50)	ND(0.50)	ND(0.50)	ND(0.50)	ND(0.50)	ND(0.50)	ND(5.0)
M35P054LNA	3313 Paper Mill Road	4/4/2011	PE	ND(0.50)	ND(0.50)	ND(0.50)	ND(0.50)	ND(0.50)	ND(0.50)	ND(0.50)	ND(0.50)	ND(0.50)	ND(5.0)
M35P054LNA	3313 Paper Mill Road	4/4/2011	PI	ND(0.50)	ND(0.50)	ND(0.50)	ND(0.50)	ND(0.50)	ND(0.50)	ND(0.50)	ND(0.50)	ND(0.50)	ND(5.0)
M35P054LNA	3313 Paper Mill Road	4/4/2011	PM	ND(0.50)	ND(0.50)	ND(0.50)	ND(0.50)	ND(0.50)	ND(0.50)	ND(0.50)	ND(0.50)	ND(0.50)	ND(5.0)
M35P054LNA	3313 Paper Mill Road	5/2/2011	PE	ND(0.50)	ND(0.50)	ND(0.50)	ND(0.50)	ND(0.50)	ND(0.50)	ND(0.50)	ND(0.50)	ND(0.50)	ND(5.0)
M35P054LNA	3313 Paper Mill Road	5/2/2011	PI	ND(0.50)	ND(0.50)	ND(0.50)	ND(0.50)	ND(0.50)	ND(0.50)	ND(0.50)	ND(0.50)	ND(0.50)	ND(5.0)
M35P054LNA	3313 Paper Mill Road	5/2/2011	PM	ND(0.50)	ND(0.50)	ND(0.50)	ND(0.50)	ND(0.50)	ND(0.50)	ND(0.50)	ND(0.50)	ND(0.50)	ND(5.0)
M35P054LNA	3313 Paper Mill Road	6/6/2011	PE	ND(0.50)	ND(0.50)	ND(0.50)	ND(0.50)	ND(0.50)	ND(0.50)	ND(0.50)	ND(0.50)	ND(0.50)	ND(5.0)
M35P054LNA	3313 Paper Mill Road	6/6/2011	PI	ND(0.50)	ND(0.50)	ND(0.50)	ND(0.50)	ND(0.50)	ND(0.50)	ND(0.50)	ND(0.50)	ND(0.50)	ND(5.0)
M35P054LNA	3313 Paper Mill Road	6/6/2011	PM	ND(0.50)	ND(0.50)	ND(0.50)	ND(0.50)	ND(0.50)	ND(0.50)	ND(0.50)	ND(0.50)	ND(0.50)	ND(5.0)
M35P054LNA	3313 Paper Mill Road	7/11/2011	PE	ND(0.50)	ND(0.50)	ND(0.50)	ND(0.50)	ND(0.50)	ND(0.50)	ND(0.50)	ND(0.50)	ND(0.50)	ND(5.0)
M35P054LNA	3313 Paper Mill Road	7/11/2011	PI	ND(0.50)	ND(0.50)	0.32 J	ND(0.50)	ND(0.50)	ND(0.50)	ND(0.50)	ND(0.50)	ND(0.50)	ND(5.0)
M35P054LNA	3313 Paper Mill Road	7/11/2011	PM	ND(0.50)	ND(0.50)	ND(0.50)	ND(0.50)	ND(0.50)	ND(0.50)	ND(0.50)	ND(0.50)	ND(0.50)	ND(5.0)
M35P054LNA	3313 Paper Mill Road	8/1/2011	PE	ND(0.50)	ND(0.50)	ND(0.50)	ND(0.50)	ND(0.50)	ND(0.50)	ND(0.50)	ND(0.50)	ND(0.50)	ND(5.0)
M35P054LNA	3313 Paper Mill Road	8/1/2011	PI	7.3	ND(0.50)	0.12 J	ND(0.50)	ND(0.50)	ND(0.50)	ND(0.50)	ND(0.50)	ND(0.50)	14.6
M35P054LNA	3313 Paper Mill Road	8/1/2011	PM	ND(0.50)	ND(0.50)	ND(0.50)	ND(0.50)	ND(0.50)	ND(0.50)	ND(0.50)	ND(0.50)	ND(0.50)	ND(5.0)
M35P054LNA	3313 Paper Mill Road	8/19/2011	PE	ND(0.50)	ND(0.50)	ND(0.50)	ND(0.50)	ND(0.50)	ND(0.50)	ND(0.50)	ND(0.50)	ND(0.50)	ND(5.0)
M35P054LNA	3313 Paper Mill Road	8/19/2011	PI	5.4	ND(0.50)	0.39 J	ND(0.50)	ND(0.50)	ND(0.50)	ND(0.50)	ND(0.50)	ND(0.50)	10.3
M35P054LNA	3313 Paper Mill Road	8/19/2011	PM	ND(0.50)	ND(0.50)	ND(0.50)	ND(0.50)	ND(0.50)	ND(0.50)	ND(0.50)	ND(0.50)	ND(0.50)	ND(5.0)

**Table 2 - Historical Private Supply Well Analytical Table**

Inactive Exxon Facility #28077  
 14258 Jarrettsville Pike  
 Phoenix, Maryland

Map/Parcel/Lot	Address	Sample Date	POET Sample Point	MTBE (µg/L)	Benzene (µg/L)	Toluene (µg/L)	Ethyl-benzene (µg/L)	Total Xylenes (µg/L)	Naphthalene (µg/L)	DIPE (µg/L)	ETBE (µg/L)	TAME (µg/L)	TBA (µg/L)
M35P054LNA	3313 Paper Mill Road	9/12/2011	PE	ND(0.50)	ND(0.50)	ND(0.50)	ND(0.50)	ND(0.50)	ND(0.50)	ND(0.50)	ND(0.50)	ND(0.50)	ND(5.0)
M35P054LNA	3313 Paper Mill Road	9/12/2011	PI	0.092 J	ND(0.50)	ND(0.50)	ND(0.50)	ND(0.50)	ND(0.50)	ND(0.50)	ND(0.50)	ND(0.50)	ND(5.0)
M35P054LNA	3313 Paper Mill Road	9/12/2011	PM	ND(0.50)	ND(0.50)	ND(0.50)	ND(0.50)	ND(0.50)	ND(0.50)	ND(0.50)	ND(0.50)	ND(0.50)	ND(5.0)
M35P054LNA	3313 Paper Mill Road	10/3/2011	PE	ND(0.50)	ND(0.50)	ND(0.50)	ND(0.50)	ND(0.50)	ND(0.50)	ND(0.50)	ND(0.50)	ND(0.50)	ND(5.0)
M35P054LNA	3313 Paper Mill Road	10/3/2011	PI	0.17 J	ND(0.50)	0.11 J	ND(0.50)	ND(0.50)	ND(0.50)	ND(0.50)	ND(0.50)	ND(0.50)	ND(5.0)
M35P054LNA	3313 Paper Mill Road	10/3/2011	PM	ND(0.50)	ND(0.50)	ND(0.50)	ND(0.50)	ND(0.50)	ND(0.50)	ND(0.50)	ND(0.50)	ND(0.50)	ND(5.0)
M35P054LNA	3313 Paper Mill Road	11/7/2011	PE	ND(0.50)	ND(0.50)	ND(0.50)	ND(0.50)	ND(0.50)	ND(0.50)	ND(0.50)	ND(0.50)	ND(0.50)	ND(5.0)
M35P054LNA	3313 Paper Mill Road	11/7/2011	PI	0.62	ND(0.50)	ND(0.50)	ND(0.50)	ND(0.50)	ND(0.50)	ND(0.50)	ND(0.50)	ND(0.50)	ND(5.0)
M35P054LNA	3313 Paper Mill Road	11/7/2011	PM	ND(0.50)	ND(0.50)	ND(0.50)	ND(0.50)	ND(0.50)	ND(0.50)	ND(0.50)	ND(0.50)	ND(0.50)	ND(5.0)
M35P054LNA	3313 Paper Mill Road	11/17/2011	PE	ND(0.50)	ND(0.50)	ND(0.50)	ND(0.50)	ND(0.50)	ND(0.50)	ND(0.50)	ND(0.50)	ND(0.50)	ND(5.0)
M35P054LNA	3313 Paper Mill Road	11/17/2011	PI	25.7	0.39 J	ND(0.50)	ND(0.50)	ND(0.50)	ND(0.50)	0.24 J	0.11 J	0.16 J	54.8
M35P054LNA	3313 Paper Mill Road	11/17/2011	PM	ND(0.50)	ND(0.50)	ND(0.50)	ND(0.50)	ND(0.50)	ND(0.50)	ND(0.50)	ND(0.50)	ND(0.50)	ND(5.0)
M35P054LNA	3313 Paper Mill Road	12/5/2011	PE	ND(0.50)	ND(0.50)	ND(0.50)	ND(0.50)	ND(0.50)	ND(0.50)	ND(0.50)	ND(0.50)	ND(0.50)	ND(5.0)
M35P054LNA	3313 Paper Mill Road	12/5/2011	PI	5.6	ND(0.50)	ND(0.50)	ND(0.50)	ND(0.50)	ND(0.50)	ND(0.50)	ND(0.50)	ND(0.50)	4.5 J
M35P054LNA	3313 Paper Mill Road	12/5/2011	PM	ND(0.50)	ND(0.50)	ND(0.50)	ND(0.50)	ND(0.50)	ND(0.50)	ND(0.50)	ND(0.50)	ND(0.50)	ND(5.0)
M35P054LNA	3313 Paper Mill Road	1/9/2012	PE	ND(0.50)	ND(0.50)	ND(0.50)	ND(0.50)	ND(0.50)	ND(0.50)	ND(0.50)	ND(0.50)	ND(0.50)	ND(5.0)
M35P054LNA	3313 Paper Mill Road	1/9/2012	PI	5.8	ND(0.50)	ND(0.50)	ND(0.50)	ND(0.50)	ND(0.50)	ND(0.50)	ND(0.50)	ND(0.50)	3.6 J
M35P054LNA	3313 Paper Mill Road	1/9/2012	PM	ND(0.50)	ND(0.50)	ND(0.50)	ND(0.50)	ND(0.50)	ND(0.50)	ND(0.50)	ND(0.50)	ND(0.50)	ND(5.0)
M35P054LNA	3313 Paper Mill Road	2/6/2012	PE	ND(0.50)	ND(0.50)	ND(0.50)	ND(0.50)	ND(0.50)	ND(0.50)	ND(0.50)	ND(0.50)	ND(0.50)	ND(5.0)
M35P054LNA	3313 Paper Mill Road	2/6/2012	PI	2.7	ND(0.50)	ND(0.50)	ND(0.50)	ND(0.50)	ND(0.50)	ND(0.50)	ND(0.50)	ND(0.50)	ND(5.0)
M35P054LNA	3313 Paper Mill Road	2/6/2012	PM	ND(0.50)	ND(0.50)	ND(0.50)	ND(0.50)	ND(0.50)	ND(0.50)	ND(0.50)	ND(0.50)	ND(0.50)	ND(5.0)
M35P054LNA	3313 Paper Mill Road	3/5/2012	PE	ND(0.50)	ND(0.50)	ND(0.50)	ND(0.50)	ND(0.50)	ND(0.50)	ND(0.50)	ND(0.50)	ND(0.50)	ND(5.0)
M35P054LNA	3313 Paper Mill Road	3/5/2012	PI	7.7	ND(0.50)	ND(0.50)	ND(0.50)	ND(0.50)	ND(0.50)	ND(0.50)	ND(0.50)	ND(0.50)	7.8
M35P054LNA	3313 Paper Mill Road	3/5/2012	PM	ND(0.50)	ND(0.50)	ND(0.50)	ND(0.50)	ND(0.50)	ND(0.50)	ND(0.50)	ND(0.50)	ND(0.50)	ND(5.0)
M35P054LNA	3313 Paper Mill Road	4/2/2012	PE	ND(0.50)	ND(0.50)	ND(0.50)	ND(0.50)	ND(0.50)	ND(0.50)	ND(0.50)	ND(0.50)	ND(0.50)	ND(5.0)
M35P054LNA	3313 Paper Mill Road	4/2/2012	PI	1.3	ND(0.50)	ND(0.50)	ND(0.50)	ND(0.50)	ND(0.50)	ND(0.50)	ND(0.50)	ND(0.50)	ND(5.0)
M35P054LNA	3313 Paper Mill Road	4/2/2012	PM	ND(0.50)	ND(0.50)	ND(0.50)	ND(0.50)	ND(0.50)	ND(0.50)	ND(0.50)	ND(0.50)	ND(0.50)	ND(5.0)
M35P054LNA	3313 Paper Mill Road	5/7/2012	PE	ND(0.50)	ND(0.50)	ND(0.50)	ND(0.50)	ND(0.50)	ND(0.50)	ND(0.50)	ND(0.50)	ND(0.50)	ND(5.0)
M35P054LNA	3313 Paper Mill Road	5/7/2012	PI	1.0	ND(0.50)	ND(0.50)	ND(0.50)	ND(0.50)	ND(0.50)	ND(0.50)	ND(0.50)	ND(0.50)	ND(5.0)
M35P054LNA	3313 Paper Mill Road	5/7/2012	PM	ND(0.50)	ND(0.50)	ND(0.50)	ND(0.50)	ND(0.50)	ND(0.50)	ND(0.50)	ND(0.50)	ND(0.50)	ND(5.0)

**Table 2 - Historical Private Supply Well Analytical Table**

Inactive Exxon Facility #28077  
 14258 Jarrettsville Pike  
 Phoenix, Maryland

Map/Parcel/Lot	Address	Sample Date	POET Sample Point	MTBE (µg/L)	Benzene (µg/L)	Toluene (µg/L)	Ethyl-benzene (µg/L)	Total Xylenes (µg/L)	Naphthalene (µg/L)	DIPE (µg/L)	ETBE (µg/L)	TAME (µg/L)	TBA (µg/L)
M35P054LNA	3313 Paper Mill Road	6/4/2012	PE	ND(0.50)	ND(0.50)	ND(0.50)	ND(0.50)	ND(0.50)	ND(0.50)	ND(0.50)	ND(0.50)	ND(0.50)	ND(5.0)
M35P054LNA	3313 Paper Mill Road	6/4/2012	PI	1.1	ND(0.50)	ND(0.50)	ND(0.50)	ND(0.50)	ND(0.50)	ND(0.50)	ND(0.50)	ND(0.50)	ND(5.0)
M35P054LNA	3313 Paper Mill Road	6/4/2012	PM	ND(0.50)	ND(0.50)	ND(0.50)	ND(0.50)	ND(0.50)	ND(0.50)	ND(0.50)	ND(0.50)	ND(0.50)	ND(5.0)
M35P054LNA	3313 Paper Mill Road	7/2/2012	PE	ND(0.50)	ND(0.50)	ND(0.50)	ND(0.50)	ND(0.50)	ND(0.50)	ND(0.50)	ND(0.50)	ND(0.50)	ND(5.0)
M35P054LNA	3313 Paper Mill Road	7/2/2012	PI	5.1	ND(0.50)	ND(0.50)	ND(0.50)	ND(0.50)	ND(0.50)	ND(0.50)	ND(0.50)	ND(0.50)	5.5
M35P054LNA	3313 Paper Mill Road	7/2/2012	PM	ND(0.50)	ND(0.50)	ND(0.50)	ND(0.50)	ND(0.50)	ND(0.50)	ND(0.50)	ND(0.50)	ND(0.50)	ND(5.0)
M35P054LNA	3313 Paper Mill Road	8/6/2012	PE	ND(0.50)	ND(0.50)	ND(0.50)	ND(0.50)	ND(0.50)	ND(0.50)	ND(0.50)	ND(0.50)	ND(0.50)	ND(5.0)
M35P054LNA	3313 Paper Mill Road	8/6/2012	PI	0.52	ND(0.50)	ND(0.50)	ND(0.50)	ND(0.50)	ND(0.50)	ND(0.50)	ND(0.50)	ND(0.50)	ND(5.0)
M35P054LNA	3313 Paper Mill Road	8/6/2012	PM	ND(0.50)	ND(0.50)	ND(0.50)	ND(0.50)	ND(0.50)	ND(0.50)	ND(0.50)	ND(0.50)	ND(0.50)	ND(5.0)
M35P054LNA	3313 Paper Mill Road	9/10/2012	PE	ND(0.50)	ND(0.50)	ND(0.50)	ND(0.50)	ND(0.50)	ND(0.50)	ND(0.50)	ND(0.50)	ND(0.50)	ND(5.0)
M35P054LNA	3313 Paper Mill Road	9/10/2012	PI	1.8	ND(0.50)	ND(0.50)	ND(0.50)	ND(0.50)	ND(0.50)	ND(0.50)	ND(0.50)	ND(0.50)	ND(5.0)
M35P054LNA	3313 Paper Mill Road	9/10/2012	PM	ND(0.50)	ND(0.50)	ND(0.50)	ND(0.50)	ND(0.50)	ND(0.50)	ND(0.50)	ND(0.50)	ND(0.50)	ND(5.0)
M35P054LNA	3313 Paper Mill Road	10/1/2012	PE	ND(0.50)	ND(0.50)	ND(0.50)	ND(0.50)	ND(0.50)	ND(0.50)	ND(0.50)	ND(0.50)	ND(0.50)	ND(5.0)
M35P054LNA	3313 Paper Mill Road	10/1/2012	PI	2.0	ND(0.50)	ND(0.50)	ND(0.50)	ND(0.50)	ND(0.50)	ND(0.50)	ND(0.50)	ND(0.50)	ND(5.0)
M35P054LNA	3313 Paper Mill Road	10/1/2012	PM	ND(0.50)	ND(0.50)	ND(0.50)	ND(0.50)	ND(0.50)	ND(0.50)	ND(0.50)	ND(0.50)	ND(0.50)	ND(5.0)
M35P054LNA	3313 Paper Mill Road	11/5/2012	PE	ND(0.50)	ND(0.50)	ND(0.50)	ND(0.50)	ND(0.50)	ND(0.50)	ND(0.50)	ND(0.50)	ND(0.50)	ND(5.0)
M35P054LNA	3313 Paper Mill Road	11/5/2012	PI	0.15 J	ND(0.50)	ND(0.50)	ND(0.50)	ND(0.50)	ND(0.50)	ND(0.50)	ND(0.50)	ND(0.50)	ND(5.0)
M35P054LNA	3313 Paper Mill Road	11/5/2012	PM	ND(0.50)	ND(0.50)	ND(0.50)	ND(0.50)	ND(0.50)	ND(0.50)	ND(0.50)	ND(0.50)	ND(0.50)	ND(5.0)
M35P054LNA	3313 Paper Mill Road	12/3/2012	PE	ND(0.50)	ND(0.50)	ND(0.50)	ND(0.50)	ND(0.50)	ND(0.50)	ND(0.50)	ND(0.50)	ND(0.50)	ND(5.0)
M35P054LNA	3313 Paper Mill Road	12/3/2012	PI	3.2	ND(0.50)	ND(0.50)	ND(0.50)	ND(0.50)	ND(0.50)	ND(0.50)	ND(0.50)	ND(0.50)	3.1 J
M35P054LNA	3313 Paper Mill Road	12/3/2012	PM	ND(0.50)	ND(0.50)	ND(0.50)	ND(0.50)	ND(0.50)	ND(0.50)	ND(0.50)	ND(0.50)	ND(0.50)	ND(5.0)
M35P054LNA	3313 Paper Mill Road	1/7/2013	PE	ND(0.50)	ND(0.50)	ND(0.50)	ND(0.50)	ND(0.50)	ND(0.50)	ND(0.50)	ND(0.50)	ND(0.50)	ND(5.0)
M35P054LNA	3313 Paper Mill Road	1/7/2013	PI	5.1	ND(0.50)	ND(0.50)	ND(0.50)	ND(0.50)	ND(0.50)	ND(0.50)	ND(0.50)	ND(0.50)	8.3
M35P054LNA	3313 Paper Mill Road	1/7/2013	PM	ND(0.50)	ND(0.50)	ND(0.50)	ND(0.50)	ND(0.50)	ND(0.50)	ND(0.50)	ND(0.50)	ND(0.50)	ND(5.0)
M35P054LNA	3313 Paper Mill Road	2/4/2013	PE	ND(0.50)	ND(0.50)	ND(0.50)	ND(0.50)	ND(0.50)	ND(0.50)	ND(0.50)	ND(0.50)	ND(0.50)	ND(5.0)
M35P054LNA	3313 Paper Mill Road	2/4/2013	PI	9.7	ND(0.50)	ND(0.50)	ND(0.50)	ND(0.50)	ND(0.50)	0.095 J	ND(0.50)	ND(0.50)	15.8
M35P054LNA	3313 Paper Mill Road	2/4/2013	PM	ND(0.50)	ND(0.50)	ND(0.50)	ND(0.50)	ND(0.50)	ND(0.50)	ND(0.50)	ND(0.50)	ND(0.50)	ND(5.0)
M35P054LNA	3313 Paper Mill Road	3/4/2013	PE	ND(0.50)	ND(0.50)	ND(0.50)	ND(0.50)	ND(0.50)	ND(0.50)	ND(0.50)	ND(0.50)	ND(0.50)	ND(5.0)
M35P054LNA	3313 Paper Mill Road	3/4/2013	PI	0.15 J	ND(0.50)	ND(0.50)	ND(0.50)	ND(0.50)	ND(0.50)	ND(0.50)	ND(0.50)	ND(0.50)	ND(5.0)
M35P054LNA	3313 Paper Mill Road	3/4/2013	PM	ND(0.50)	ND(0.50)	ND(0.50)	ND(0.50)	ND(0.50)	ND(0.50)	ND(0.50)	ND(0.50)	ND(0.50)	ND(5.0)



**Table 2 - Historical Private Supply Well Analytical Table**

Inactive Exxon Facility #28077  
 14258 Jarrettsville Pike  
 Phoenix, Maryland

Map/Parcel/Lot	Address	Sample Date	POET Sample Point	MTBE (µg/L)	Benzene (µg/L)	Toluene (µg/L)	Ethyl-benzene (µg/L)	Total Xylenes (µg/L)	Naphthalene (µg/L)	DIPE (µg/L)	ETBE (µg/L)	TAME (µg/L)	TBA (µg/L)
M35P054LNA	3313 Paper Mill Road	4/1/2013	PE	ND(0.50)	ND(0.50)	ND(0.50)	ND(0.50)	ND(0.50)	ND(0.50)	ND(0.50)	ND(0.50)	ND(0.50)	ND(5.0)
M35P054LNA	3313 Paper Mill Road	4/1/2013	PI	0.63	ND(0.50)	ND(0.50)	ND(0.50)	ND(0.50)	ND(0.50)	ND(0.50)	ND(0.50)	ND(0.50)	ND(5.0)
M35P054LNA	3313 Paper Mill Road	4/1/2013	PM	ND(0.50)	ND(0.50)	ND(0.50)	ND(0.50)	ND(0.50)	ND(0.50)	ND(0.50)	ND(0.50)	ND(0.50)	ND(5.0)
M35P054LNA	3313 Paper Mill Road	5/6/2013	PE	ND(0.50)	ND(0.50)	ND(0.50)	ND(0.50)	ND(0.50)	ND(0.50)	ND(0.50)	ND(0.50)	ND(0.50)	ND(5.0)
M35P054LNA	3313 Paper Mill Road	5/6/2013	PI	2.6	ND(0.50)	ND(0.50)	ND(0.50)	ND(0.50)	ND(0.50)	ND(0.50)	ND(0.50)	ND(0.50)	ND(5.0)
M35P054LNA	3313 Paper Mill Road	5/6/2013	PM	ND(0.50)	ND(0.50)	ND(0.50)	ND(0.50)	ND(0.50)	ND(0.50)	ND(0.50)	ND(0.50)	ND(0.50)	ND(5.0)
M35P054LNA	3313 Paper Mill Road	6/3/2013	PE	ND(0.50)	ND(0.50)	ND(0.50)	ND(0.50)	ND(0.50)	ND(0.50)	ND(0.50)	ND(0.50)	ND(0.50)	ND(5.0)
M35P054LNA	3313 Paper Mill Road	6/3/2013	PI	0.64	ND(0.50)	ND(0.50)	ND(0.50)	ND(0.50)	ND(0.50)	ND(0.50)	ND(0.50)	ND(0.50)	ND(5.0)
M35P054LNA	3313 Paper Mill Road	6/3/2013	PM	ND(0.50)	ND(0.50)	ND(0.50)	ND(0.50)	ND(0.50)	ND(0.50)	ND(0.50)	ND(0.50)	ND(0.50)	ND(5.0)
M35P054LNA	3313 Paper Mill Road	7/1/2013	PE	ND(0.50)	ND(0.50)	ND(0.50)	ND(0.50)	ND(0.50)	ND(0.50)	ND(0.50)	ND(0.50)	ND(0.50)	ND(5.0)
M35P054LNA	3313 Paper Mill Road	7/1/2013	PI	0.53	ND(0.50)	ND(0.50)	ND(0.50)	ND(0.50)	ND(0.50)	ND(0.50)	ND(0.50)	ND(0.50)	ND(5.0)
M35P054LNA	3313 Paper Mill Road	7/1/2013	PM	ND(0.50)	ND(0.50)	ND(0.50)	ND(0.50)	ND(0.50)	ND(0.50)	ND(0.50)	ND(0.50)	ND(0.50)	ND(5.0)
M35P054LNA	3313 Paper Mill Road	8/5/2013	PE	ND(0.50)	ND(0.50)	ND(0.50)	ND(0.50)	ND(0.50)	ND(0.50)	ND(0.50)	ND(0.50)	ND(0.50)	ND(5.0)
M35P054LNA	3313 Paper Mill Road	8/5/2013	PI	5.3	ND(0.50)	ND(0.50)	ND(0.50)	ND(0.50)	ND(0.50)	ND(0.50)	ND(0.50)	ND(0.50)	ND(5.0)
M35P054LNA	3313 Paper Mill Road	8/5/2013	PM	ND(0.50)	ND(0.50)	ND(0.50)	ND(0.50)	ND(0.50)	ND(0.50)	ND(0.50)	ND(0.50)	ND(0.50)	ND(5.0)
M35P054LNA	3313 Paper Mill Road	9/9/2013	PE	ND(0.50)	ND(0.50)	ND(0.50)	ND(0.50)	ND(0.50)	ND(0.50)	ND(0.50)	ND(0.50)	ND(0.50)	ND(5.0)
M35P054LNA	3313 Paper Mill Road	9/9/2013	PI	0.79	ND(0.50)	ND(0.50)	ND(0.50)	ND(0.50)	ND(0.50)	ND(0.50)	ND(0.50)	ND(0.50)	ND(5.0)
M35P054LNA	3313 Paper Mill Road	9/9/2013	PM	ND(0.50)	ND(0.50)	ND(0.50)	ND(0.50)	ND(0.50)	ND(0.50)	ND(0.50)	ND(0.50)	ND(0.50)	ND(5.0)
M35P054LNA	3313 Paper Mill Road	10/7/2013	PE	ND(0.50)	ND(0.50)	ND(0.50)	ND(0.50)	ND(0.50)	ND(0.50)	ND(0.50)	ND(0.50)	ND(0.50)	ND(5.0)
M35P054LNA	3313 Paper Mill Road	10/7/2013	PI	0.85	ND(0.50)	ND(0.50)	ND(0.50)	ND(0.50)	ND(0.50)	ND(0.50)	ND(0.50)	ND(0.50)	ND(5.0)
M35P054LNA	3313 Paper Mill Road	10/7/2013	PM	ND(0.50)	ND(0.50)	ND(0.50)	ND(0.50)	ND(0.50)	ND(0.50)	ND(0.50)	ND(0.50)	ND(0.50)	ND(5.0)
M35P054LNA	3313 Paper Mill Road	11/4/2013	PE	ND(0.50)	ND(0.50)	ND(0.50)	ND(0.50)	ND(0.50)	ND(0.50)	ND(0.50)	ND(0.50)	ND(0.50)	ND(5.0)
M35P054LNA	3313 Paper Mill Road	11/4/2013	PI	1.1	ND(0.50)	ND(0.50)	ND(0.50)	ND(0.50)	ND(0.50)	ND(0.50)	ND(0.50)	ND(0.50)	ND(5.0)
M35P054LNA	3313 Paper Mill Road	11/4/2013	PM	ND(0.50)	ND(0.50)	ND(0.50)	ND(0.50)	ND(0.50)	ND(0.50)	ND(0.50)	ND(0.50)	ND(0.50)	ND(5.0)
M35P054LNA	3313 Paper Mill Road	12/2/2013	PE	ND(0.50)	ND(0.50)	ND(0.50)	ND(0.50)	ND(0.50)	ND(0.50)	ND(0.50)	ND(0.50)	ND(0.50)	ND(5.0)
M35P054LNA	3313 Paper Mill Road	12/2/2013	PI	3.2	ND(0.50)	ND(0.50)	ND(0.50)	ND(0.50)	ND(0.50)	ND(0.50)	ND(0.50)	ND(0.50)	1.9 J
M35P054LNA	3313 Paper Mill Road	12/2/2013	PM	ND(0.50)	ND(0.50)	ND(0.50)	ND(0.50)	ND(0.50)	ND(0.50)	ND(0.50)	ND(0.50)	ND(0.50)	ND(5.0)
M35P054LNA	3313 Paper Mill Road	1/6/2014	PE	ND(0.50)	ND(0.50)	ND(0.50)	ND(0.50)	ND(0.50)	ND(0.50)	ND(0.50)	ND(0.50)	ND(0.50)	ND(5.0)
M35P054LNA	3313 Paper Mill Road	1/6/2014	PI	2.2	ND(0.50)	ND(0.50)	ND(0.50)	ND(0.50)	ND(0.50)	ND(0.50)	ND(0.50)	ND(0.50)	2.4 J
M35P054LNA	3313 Paper Mill Road	1/6/2014	PM	ND(0.50)	ND(0.50)	ND(0.50)	ND(0.50)	ND(0.50)	ND(0.50)	ND(0.50)	ND(0.50)	ND(0.50)	ND(5.0)

**Table 2 - Historical Private Supply Well Analytical Table**

Inactive Exxon Facility #28077  
 14258 Jarrettsville Pike  
 Phoenix, Maryland

Map/Parcel/Lot	Address	Sample Date	POET Sample Point	MTBE (µg/L)	Benzene (µg/L)	Toluene (µg/L)	Ethyl-benzene (µg/L)	Total Xylenes (µg/L)	Naphthalene (µg/L)	DIPE (µg/L)	ETBE (µg/L)	TAME (µg/L)	TBA (µg/L)
M35P054LNA	3313 Paper Mill Road	2/3/2014	PE	ND(0.50)	ND(0.50)	ND(0.50)	ND(0.50)	ND(0.50)	ND(0.50)	ND(0.50)	ND(0.50)	ND(0.50)	ND(5.0)
M35P054LNA	3313 Paper Mill Road	2/3/2014	PI	0.57	ND(0.50)	ND(0.50)	ND(0.50)	ND(0.50)	ND(0.50)	ND(0.50)	ND(0.50)	ND(0.50)	ND(5.0)
M35P054LNA	3313 Paper Mill Road	2/3/2014	PM	ND(0.50)	ND(0.50)	ND(0.50)	ND(0.50)	ND(0.50)	ND(0.50)	ND(0.50)	ND(0.50)	ND(0.50)	ND(5.0)
M35P054LNA	3313 Paper Mill Road	3/4/2014	PE	ND(0.50)	ND(0.50)	ND(0.50)	ND(0.50)	ND(0.50)	ND(0.50)	ND(0.50)	ND(0.50)	ND(0.50)	ND(5.0)
M35P054LNA	3313 Paper Mill Road	3/4/2014	PI	0.39 J	ND(0.50)	ND(0.50)	ND(0.50)	ND(0.50)	ND(0.50)	ND(0.50)	ND(0.50)	ND(0.50)	ND(5.0)
M35P054LNA	3313 Paper Mill Road	3/4/2014	PM	ND(0.50)	ND(0.50)	ND(0.50)	ND(0.50)	ND(0.50)	ND(0.50)	ND(0.50)	ND(0.50)	ND(0.50)	ND(5.0)
M35P054LNA	3313 Paper Mill Road	4/7/2014	PE	ND(0.50)	ND(0.50)	ND(0.50)	ND(0.50)	ND(0.50)	ND(0.50)	ND(0.50)	ND(0.50)	ND(0.50)	ND(5.0)
M35P054LNA	3313 Paper Mill Road	4/7/2014	PI	0.39 J	ND(0.50)	ND(0.50)	ND(0.50)	ND(0.50)	ND(0.50)	ND(0.50)	ND(0.50)	ND(0.50)	ND(5.0)
M35P054LNA	3313 Paper Mill Road	4/7/2014	PM	ND(0.50)	ND(0.50)	ND(0.50)	ND(0.50)	ND(0.50)	ND(0.50)	ND(0.50)	ND(0.50)	ND(0.50)	ND(5.0)
M35P054LNA	3313 Paper Mill Road	5/5/2014	PE	ND(0.50)	ND(0.50)	ND(0.50)	ND(0.50)	ND(0.50)	ND(0.50)	ND(0.50)	ND(0.50)	ND(0.50)	ND(5.0)
M35P054LNA	3313 Paper Mill Road	5/5/2014	PI	0.093 J	ND(0.50)	ND(0.50)	ND(0.50)	ND(0.50)	ND(0.50)	ND(0.50)	ND(0.50)	ND(0.50)	ND(5.0)
M35P054LNA	3313 Paper Mill Road	5/5/2014	PM	ND(0.50)	ND(0.50)	ND(0.50)	ND(0.50)	ND(0.50)	ND(0.50)	ND(0.50)	ND(0.50)	ND(0.50)	ND(5.0)
M35P054LNA	3313 Paper Mill Road	6/2/2014	PE	ND(0.50)	ND(0.50)	ND(0.50)	ND(0.50)	ND(0.50)	ND(0.50)	ND(0.50)	ND(0.50)	ND(0.50)	ND(5.0)
M35P054LNA	3313 Paper Mill Road	6/2/2014	PI	0.49 J	ND(0.50)	ND(0.50)	ND(0.50)	ND(0.50)	ND(0.50)	ND(0.50)	ND(0.50)	ND(0.50)	ND(5.0)
M35P054LNA	3313 Paper Mill Road	6/2/2014	PM	ND(0.50)	ND(0.50)	ND(0.50)	ND(0.50)	ND(0.50)	ND(0.50)	ND(0.50)	ND(0.50)	ND(0.50)	ND(5.0)
M35P054LNA	3313 Paper Mill Road	7/7/2014	PE	ND(0.50)	ND(0.50)	ND(0.50)	ND(0.50)	ND(0.50)	ND(0.50)	ND(0.50)	ND(0.50)	ND(0.50)	ND(5.0)
M35P054LNA	3313 Paper Mill Road	7/7/2014	PI	1.0	ND(0.50)	ND(0.50)	ND(0.50)	ND(0.50)	ND(0.50)	ND(0.50)	ND(0.50)	ND(0.50)	ND(5.0)
M35P054LNA	3313 Paper Mill Road	7/7/2014	PM	ND(0.50)	ND(0.50)	ND(0.50)	ND(0.50)	ND(0.50)	ND(0.50)	ND(0.50)	ND(0.50)	ND(0.50)	ND(5.0)
M35P054LNA	3313 Paper Mill Road	8/4/2014	PE	ND(0.50)	ND(0.50)	ND(0.50)	ND(0.50)	ND(0.50)	ND(0.50)	ND(0.50)	ND(0.50)	ND(0.50)	ND(5.0)
M35P054LNA	3313 Paper Mill Road	8/4/2014	PI	1.5	ND(0.50)	ND(0.50)	ND(0.50)	ND(0.50)	ND(0.50)	ND(0.50)	ND(0.50)	ND(0.50)	1.2 J
M35P054LNA	3313 Paper Mill Road	8/4/2014	PM	ND(0.50)	ND(0.50)	ND(0.50)	ND(0.50)	ND(0.50)	ND(0.50)	ND(0.50)	ND(0.50)	ND(0.50)	ND(5.0)
M35P054LNA	3313 Paper Mill Road	9/8/2014	PE	ND(0.50)	ND(0.50)	ND(0.50)	ND(0.50)	ND(0.50)	ND(0.50)	ND(0.50)	ND(0.50)	ND(0.50)	ND(5.0)
M35P054LNA	3313 Paper Mill Road	9/8/2014	PI	1.0	ND(0.50)	ND(0.50)	ND(0.50)	ND(0.50)	ND(0.50)	ND(0.50)	ND(0.50)	ND(0.50)	ND(5.0)
M35P054LNA	3313 Paper Mill Road	9/8/2014	PM	ND(0.50)	ND(0.50)	ND(0.50)	ND(0.50)	ND(0.50)	ND(0.50)	ND(0.50)	ND(0.50)	ND(0.50)	ND(5.0)
M35P054LNA	3313 Paper Mill Road	10/6/2014	PE	ND(0.50)	ND(0.50)	ND(0.50)	ND(0.50)	ND(0.50)	ND(0.50)	ND(0.50)	ND(0.50)	ND(0.50)	ND(5.0)
M35P054LNA	3313 Paper Mill Road	10/6/2014	PI	1.0	ND(0.50)	ND(0.50)	ND(0.50)	ND(0.50)	ND(0.50)	ND(0.50)	ND(0.50)	ND(0.50)	ND(5.0)
M35P054LNA	3313 Paper Mill Road	10/6/2014	PM	ND(0.50)	ND(0.50)	ND(0.50)	ND(0.50)	ND(0.50)	ND(0.50)	ND(0.50)	ND(0.50)	ND(0.50)	ND(5.0)
M35P054LNA	3313 Paper Mill Road	11/3/2014	PE	ND(0.50)	ND(0.50)	ND(0.50)	ND(0.50)	ND(0.50)	ND(0.50)	ND(0.50)	ND(0.50)	ND(0.50)	ND(5.0)
M35P054LNA	3313 Paper Mill Road	11/3/2014	PI	3.4	ND(0.50)	ND(0.50)	ND(0.50)	ND(0.50)	ND(0.50)	ND(0.50)	ND(0.50)	ND(0.50)	1.8 J
M35P054LNA	3313 Paper Mill Road	11/3/2014	PM	ND(0.50)	ND(0.50)	ND(0.50)	ND(0.50)	ND(0.50)	ND(0.50)	ND(0.50)	ND(0.50)	ND(0.50)	ND(5.0)

**Table 2 - Historical Private Supply Well Analytical Table**

Inactive Exxon Facility #28077  
 14258 Jarrettsville Pike  
 Phoenix, Maryland

Map/Parcel/Lot	Address	Sample Date	POET Sample Point	MTBE (µg/L)	Benzene (µg/L)	Toluene (µg/L)	Ethyl-benzene (µg/L)	Total Xylenes (µg/L)	Naphthalene (µg/L)	DIPE (µg/L)	ETBE (µg/L)	TAME (µg/L)	TBA (µg/L)
M35P054LNA	3313 Paper Mill Road	12/1/2014	PE	ND(0.50)	ND(0.50)	ND(0.50)	ND(0.50)	ND(0.50)	ND(0.50)	ND(0.50)	ND(0.50)	ND(0.50)	ND(5.0)
M35P054LNA	3313 Paper Mill Road	12/1/2014	PI	1.1	ND(0.50)	ND(0.50)	ND(0.50)	ND(0.50)	ND(0.50)	ND(0.50)	ND(0.50)	ND(0.50)	2.7 J
M35P054LNA	3313 Paper Mill Road	12/1/2014	PM	ND(0.50)	ND(0.50)	ND(0.50)	ND(0.50)	ND(0.50)	ND(0.50)	ND(0.50)	ND(0.50)	ND(0.50)	ND(5.0)
M35P054LNA	3313 Paper Mill Road	1/5/2015	PE	ND(0.5)	ND(0.5)	ND(0.5)	ND(0.5)	ND(0.5)	ND(0.5)	ND(0.5)	ND(0.5)	ND(0.5)	ND(25)
M35P054LNA	3313 Paper Mill Road	1/5/2015	PI	0.3 J	ND(0.5)	ND(0.5)	ND(0.5)	ND(0.5)	ND(0.5)	ND(0.5)	ND(0.5)	ND(0.5)	ND(25)
M35P054LNA	3313 Paper Mill Road	1/5/2015	PM	ND(0.5)	ND(0.5)	ND(0.5)	ND(0.5)	ND(0.5)	ND(0.5)	ND(0.5)	ND(0.5)	ND(0.5)	ND(25)
M35P054LNA	3313 Paper Mill Road	2/2/2015	PE	ND(0.5)	ND(0.5)	ND(0.5)	ND(0.5)	ND(0.5)	ND(0.5)	ND(0.5)	ND(0.5)	ND(0.5)	ND(25)
M35P054LNA	3313 Paper Mill Road	2/2/2015	PI	3.1	ND(0.5)	ND(0.5)	ND(0.5)	ND(0.5)	ND(0.5)	ND(0.5)	ND(0.5)	ND(0.5)	ND(25)
M35P054LNA	3313 Paper Mill Road	2/2/2015	PM	ND(0.5)	ND(0.5)	ND(0.5)	ND(0.5)	ND(0.5)	ND(0.5)	ND(0.5)	ND(0.5)	ND(0.5)	ND(25)
M35P054LNA	3313 Paper Mill Road	3/2/2015	PE	ND(0.5)	ND(0.5)	ND(0.5)	ND(0.5)	ND(0.5)	ND(0.5)	ND(0.5)	ND(0.5)	ND(0.5)	ND(25)
M35P054LNA	3313 Paper Mill Road	3/2/2015	PI	3.5	ND(0.5)	ND(0.5)	ND(0.5)	ND(0.5)	ND(0.5)	ND(0.5)	ND(0.5)	ND(0.5)	ND(25)
M35P054LNA	3313 Paper Mill Road	3/2/2015	PM	ND(0.5)	ND(0.5)	ND(0.5)	ND(0.5)	ND(0.5)	ND(0.5)	ND(0.5)	ND(0.5)	ND(0.5)	ND(25)
M35P054LNA	3313 Paper Mill Road	4/13/2015	PE	ND(0.5)	ND(0.5)	ND(0.5)	ND(0.5)	ND(0.5)	ND(0.5)	ND(0.5)	ND(0.5)	ND(0.5)	ND(25)
M35P054LNA	3313 Paper Mill Road	4/13/2015	PI	1.2	ND(0.5)	ND(0.5)	ND(0.5)	ND(0.5)	ND(0.5)	ND(0.5)	ND(0.5)	ND(0.5)	ND(25)
M35P054LNA	3313 Paper Mill Road	4/13/2015	PM	ND(0.5)	ND(0.5)	ND(0.5)	ND(0.5)	ND(0.5)	ND(0.5)	ND(0.5)	ND(0.5)	ND(0.5)	ND(25)
M35P054LNA	3313 Paper Mill Road	5/4/2015	PE	ND(0.5)	ND(0.5)	ND(0.5)	ND(0.5)	ND(0.5)	ND(0.5)	ND(0.5)	ND(0.5)	ND(0.5)	ND(25)
M35P054LNA	3313 Paper Mill Road	5/4/2015	PI	0.9	ND(0.5)	ND(0.5)	ND(0.5)	ND(0.5)	ND(0.5)	ND(0.5)	ND(0.5)	ND(0.5)	ND(25)
M35P054LNA	3313 Paper Mill Road	5/4/2015	PM	ND(0.5)	ND(0.5)	ND(0.5)	ND(0.5)	ND(0.5)	ND(0.5)	ND(0.5)	ND(0.5)	ND(0.5)	ND(25)
M35P054LNA	3313 Paper Mill Road	6/1/2015	PE	ND(0.5)	ND(0.5)	ND(0.5)	ND(0.5)	ND(0.5)	ND(0.5)	ND(0.5)	ND(0.5)	ND(0.5)	ND(25)
M35P054LNA	3313 Paper Mill Road	6/1/2015	PI	3.3	ND(0.5)	ND(0.5)	ND(0.5)	ND(0.5)	ND(0.5)	ND(0.5)	ND(0.5)	ND(0.5)	ND(25)
M35P054LNA	3313 Paper Mill Road	6/1/2015	PM	ND(0.5)	ND(0.5)	ND(0.5)	ND(0.5)	ND(0.5)	ND(0.5)	ND(0.5)	ND(0.5)	ND(0.5)	ND(25)
M35P054LNA	3313 Paper Mill Road	7/13/2015	PE	ND(0.5)	ND(0.5)	0.1 J	ND(0.5)	ND(0.5)	ND(0.5)	ND(0.5)	ND(0.5)	ND(0.5)	ND(25)
M35P054LNA	3313 Paper Mill Road	7/13/2015	PI	ND(0.5)	ND(0.5)	ND(0.5)	ND(0.5)	ND(0.5)	ND(0.5)	ND(0.5)	ND(0.5)	ND(0.5)	ND(25)
M35P054LNA	3313 Paper Mill Road	7/13/2015	PM	ND(0.5)	ND(0.5)	0.2 J	ND(0.5)	ND(0.5)	ND(0.5)	ND(0.5)	ND(0.5)	ND(0.5)	ND(25)
M35P054LNA	3313 Paper Mill Road	8/3/2015	PE	ND(0.5)	ND(0.5)	ND(0.5)	ND(0.5)	ND(0.5)	ND(0.5)	ND(0.5)	ND(0.5)	ND(0.5)	ND(25)
M35P054LNA	3313 Paper Mill Road	8/3/2015	PI	0.9	ND(0.5)	ND(0.5)	ND(0.5)	ND(0.5)	ND(0.5)	ND(0.5)	ND(0.5)	ND(0.5)	ND(25)
M35P054LNA	3313 Paper Mill Road	8/3/2015	PM	ND(0.5)	ND(0.5)	ND(0.5)	ND(0.5)	ND(0.5)	ND(0.5)	ND(0.5)	ND(0.5)	ND(0.5)	ND(25)
M35P054LNA	3313 Paper Mill Road	9/14/2015	PE	ND(0.5)	ND(0.5)	ND(0.5)	ND(0.5)	ND(0.5)	ND(0.5)	ND(0.5)	ND(0.5)	ND(0.5)	ND(25)
M35P054LNA	3313 Paper Mill Road	9/14/2015	PI	1.8	ND(0.5)	ND(0.5)	ND(0.5)	ND(0.5)	ND(0.5)	ND(0.5)	ND(0.5)	ND(0.5)	ND(25)
M35P054LNA	3313 Paper Mill Road	9/14/2015	PM	ND(0.5)	ND(0.5)	ND(0.5)	ND(0.5)	ND(0.5)	ND(0.5)	ND(0.5)	ND(0.5)	ND(0.5)	ND(25)

**Table 2 - Historical Private Supply Well Analytical Table**

Inactive Exxon Facility #28077  
 14258 Jarrettsville Pike  
 Phoenix, Maryland

Map/Parcel/Lot	Address	Sample Date	POET Sample Point	MTBE (µg/L)	Benzene (µg/L)	Toluene (µg/L)	Ethyl-benzene (µg/L)	Total Xylenes (µg/L)	Naphthalene (µg/L)	DIPE (µg/L)	ETBE (µg/L)	TAME (µg/L)	TBA (µg/L)
M35P054LNA	3313 Paper Mill Road	10/5/2015	PE	ND(0.5)	ND(0.5)	ND(0.5)	ND(0.5)	ND(0.5)	ND(0.5)	ND(0.5)	ND(0.5)	ND(0.5)	ND(25)
M35P054LNA	3313 Paper Mill Road	10/5/2015	PI	5.3	ND(0.5)	ND(0.5)	ND(0.5)	ND(0.5)	ND(0.5)	ND(0.5)	ND(0.5)	ND(0.5)	ND(25)
M35P054LNA	3313 Paper Mill Road	10/5/2015	PM	ND(0.5)	ND(0.5)	0.2 J	ND(0.5)	ND(0.5)	ND(0.5)	ND(0.5)	ND(0.5)	ND(0.5)	ND(25)
M35P054LNA	3313 Paper Mill Road	11/2/2015	PE	ND(0.5)	ND(0.5)	ND(0.5)	ND(0.5)	ND(0.5)	ND(0.5)	ND(0.5)	ND(0.5)	ND(0.5)	ND(25)
M35P054LNA	3313 Paper Mill Road	11/2/2015	PI	ND(0.5)	ND(0.5)	3.0	ND(0.5)	ND(0.5)	ND(0.5)	ND(0.5)	ND(0.5)	ND(0.5)	ND(25)
M35P054LNA	3313 Paper Mill Road	11/2/2015	PM	ND(0.5)	ND(0.5)	ND(0.5)	ND(0.5)	ND(0.5)	ND(0.5)	ND(0.5)	ND(0.5)	ND(0.5)	ND(25)
M35P054LNA	3313 Paper Mill Road	12/7/2015	PE	ND(0.5)	ND(0.5)	ND(0.5)	ND(0.5)	ND(0.5)	ND(0.5)	ND(0.5)	ND(0.5)	ND(0.5)	ND(25)
M35P054LNA	3313 Paper Mill Road	12/7/2015	PI	ND(0.5)	ND(0.5)	ND(0.5)	ND(0.5)	ND(0.5)	ND(0.5)	ND(0.5)	ND(0.5)	ND(0.5)	ND(25)
M35P054LNA	3313 Paper Mill Road	12/7/2015	PM	ND(0.5)	ND(0.5)	ND(0.5)	ND(0.5)	ND(0.5)	ND(0.5)	ND(0.5)	ND(0.5)	ND(0.5)	ND(25)
M35P054LNA	3313 Paper Mill Road	1/5/2016	PE	ND(0.5)	ND(0.5)	ND(0.5)	ND(0.5)	ND(0.5)	ND(0.5)	ND(0.5)	ND(0.5)	ND(0.5)	ND(25)
M35P054LNA	3313 Paper Mill Road	1/5/2016	PI	ND(0.5)	ND(0.5)	ND(0.5)	ND(0.5)	ND(0.5)	ND(0.5)	ND(0.5)	ND(0.5)	ND(0.5)	ND(25)
M35P054LNA	3313 Paper Mill Road	1/5/2016	PM	ND(0.5)	ND(0.5)	ND(0.5)	ND(0.5)	ND(0.5)	ND(0.5)	ND(0.5)	ND(0.5)	ND(0.5)	ND(25)
M35P054LNA	3313 Paper Mill Road	2/1/2016	PE	ND(0.5)	ND(0.5)	ND(0.5)	ND(0.5)	ND(0.5)	ND(0.5)	ND(0.5)	ND(0.5)	ND(0.5)	ND(25)
M35P054LNA	3313 Paper Mill Road	2/1/2016	PI	ND(0.5)	ND(0.5)	ND(0.5)	ND(0.5)	ND(0.5)	ND(0.5)	ND(0.5)	ND(0.5)	ND(0.5)	ND(25)
M35P054LNA	3313 Paper Mill Road	2/1/2016	PM	ND(0.5)	ND(0.5)	ND(0.5)	ND(0.5)	ND(0.5)	ND(0.5)	ND(0.5)	ND(0.5)	ND(0.5)	ND(25)
M35P054LNA	3313 Paper Mill Road	3/7/2016	PE	ND(0.5)	ND(0.5)	ND(0.5)	ND(0.5)	ND(0.5)	ND(0.5)	ND(0.5)	ND(0.5)	ND(0.5)	ND(25)
M35P054LNA	3313 Paper Mill Road	3/7/2016	PI	ND(0.5)	ND(0.5)	ND(0.5)	ND(0.5)	ND(0.5)	ND(0.5)	ND(0.5)	ND(0.5)	ND(0.5)	ND(25)
M35P054LNA	3313 Paper Mill Road	3/7/2016	PM	ND(0.5)	ND(0.5)	ND(0.5)	ND(0.5)	ND(0.5)	ND(0.5)	ND(0.5)	ND(0.5)	ND(0.5)	ND(25)
M35P054LNA	3313 Paper Mill Road	4/4/2016	PE	ND(0.5)	ND(0.5)	ND(0.5)	ND(0.5)	ND(0.5)	ND(0.5)	ND(0.5)	ND(0.5)	ND(0.5)	ND(25)
M35P054LNA	3313 Paper Mill Road	4/4/2016	PI	ND(0.5)	ND(0.5)	ND(0.5)	ND(0.5)	ND(0.5)	ND(0.5)	ND(0.5)	ND(0.5)	ND(0.5)	ND(25)
M35P054LNA	3313 Paper Mill Road	4/4/2016	PM	ND(0.5)	ND(0.5)	ND(0.5)	ND(0.5)	ND(0.5)	ND(0.5)	ND(0.5)	ND(0.5)	ND(0.5)	ND(25)
M35P054LNA	3313 Paper Mill Road	5/2/2016	PE	ND(0.5)	ND(0.5)	ND(0.5)	ND(0.5)	ND(0.5)	ND(0.5)	ND(0.5)	ND(0.5)	ND(0.5)	ND(25)
M35P054LNA	3313 Paper Mill Road	5/2/2016	PI	ND(0.5)	ND(0.5)	ND(0.5)	ND(0.5)	ND(0.5)	ND(0.5)	ND(0.5)	ND(0.5)	ND(0.5)	ND(25)
M35P054LNA	3313 Paper Mill Road	5/2/2016	PM	ND(0.5)	ND(0.5)	ND(0.5)	ND(0.5)	ND(0.5)	ND(0.5)	ND(0.5)	ND(0.5)	ND(0.5)	ND(25)
M35P054LNA	3313 Paper Mill Road	6/6/2016	PE	ND(0.5)	ND(0.5)	ND(0.5)	ND(0.5)	ND(0.5)	ND(0.5)	ND(0.5)	ND(0.5)	ND(0.5)	ND(25)
M35P054LNA	3313 Paper Mill Road	6/6/2016	PI	ND(0.5)	ND(0.5)	ND(0.5)	ND(0.5)	ND(0.5)	ND(0.5)	ND(0.5)	ND(0.5)	ND(0.5)	ND(25)
M35P054LNA	3313 Paper Mill Road	6/6/2016	PM	ND(0.5)	ND(0.5)	ND(0.5)	ND(0.5)	ND(0.5)	ND(0.5)	ND(0.5)	ND(0.5)	ND(0.5)	ND(25)
M35P054LNA	3313 Paper Mill Road	7/11/2016	PE	ND(0.5)	ND(0.5)	ND(0.5)	ND(0.5)	ND(0.5)	ND(0.5)	ND(0.5)	ND(0.5)	ND(0.5)	ND(25)
M35P054LNA	3313 Paper Mill Road	7/11/2016	PI	0.2 J	ND(0.5)	ND(0.5)	ND(0.5)	ND(0.5)	ND(0.5)	ND(0.5)	ND(0.5)	ND(0.5)	ND(25)
M35P054LNA	3313 Paper Mill Road	7/11/2016	PM	ND(0.5)	ND(0.5)	ND(0.5)	ND(0.5)	ND(0.5)	ND(0.5)	ND(0.5)	ND(0.5)	ND(0.5)	ND(25)

**Table 2 - Historical Private Supply Well Analytical Table**

Inactive Exxon Facility #28077  
 14258 Jarrettsville Pike  
 Phoenix, Maryland

Map/Parcel/Lot	Address	Sample Date	POET Sample Point	MTBE (µg/L)	Benzene (µg/L)	Toluene (µg/L)	Ethyl-benzene (µg/L)	Total Xylenes (µg/L)	Naphthalene (µg/L)	DIPE (µg/L)	ETBE (µg/L)	TAME (µg/L)	TBA (µg/L)
M35P054LNA	3313 Paper Mill Road	8/1/2016	PE	ND(0.5)	ND(0.5)	ND(0.5)	ND(0.5)	ND(0.5)	ND(0.5)	ND(0.5)	ND(0.5)	ND(0.5)	ND(25)
M35P054LNA	3313 Paper Mill Road	8/1/2016	PI	1.8	ND(0.5)	ND(0.5)	ND(0.5)	ND(0.5)	ND(0.5)	ND(0.5)	ND(0.5)	ND(0.5)	ND(25)
M35P054LNA	3313 Paper Mill Road	8/1/2016	PM	ND(0.5)	ND(0.5)	ND(0.5)	ND(0.5)	ND(0.5)	ND(0.5)	ND(0.5)	ND(0.5)	ND(0.5)	ND(25)
M35P054LNA	3313 Paper Mill Road	10/3/2016	PE	ND(0.5)	ND(0.5)	ND(0.5)	ND(0.5)	ND(0.5)	ND(0.5)	ND(0.5)	ND(0.5)	ND(0.5)	ND(25)
M35P054LNA	3313 Paper Mill Road	10/3/2016	PI	0.3 J	ND(0.5)	ND(0.5)	ND(0.5)	ND(0.5)	ND(0.5)	ND(0.5)	ND(0.5)	ND(0.5)	ND(25)
M35P054LNA	3313 Paper Mill Road	10/3/2016	PM	ND(0.5)	ND(0.5)	ND(0.5)	ND(0.5)	ND(0.5)	ND(0.5)	ND(0.5)	ND(0.5)	ND(0.5)	ND(25)
M35P054LNA	3313 Paper Mill Road	11/7/2016	PE	ND(0.5)	ND(0.5)	ND(0.5)	ND(0.5)	ND(0.5)	ND(0.5)	ND(0.5)	ND(0.5)	ND(0.5)	ND(25)
M35P054LNA	3313 Paper Mill Road	11/7/2016	PI	0.6	ND(0.5)	ND(0.5)	ND(0.5)	ND(0.5)	ND(0.5)	ND(0.5)	ND(0.5)	ND(0.5)	ND(25)
M35P054LNA	3313 Paper Mill Road	11/7/2016	PM	ND(0.5)	ND(0.5)	ND(0.5)	ND(0.5)	ND(0.5)	ND(0.5)	ND(0.5)	ND(0.5)	ND(0.5)	ND(25)
M35P054LNA	3313 Paper Mill Road	12/5/2016	PE	ND(0.5)	ND(0.5)	ND(0.5)	ND(0.5)	ND(0.5)	ND(0.5)	ND(0.5)	ND(0.5)	ND(0.5)	ND(25)
M35P054LNA	3313 Paper Mill Road	12/5/2016	PI	1.7	ND(0.5)	ND(0.5)	ND(0.5)	ND(0.5)	ND(0.5)	ND(0.5)	ND(0.5)	ND(0.5)	ND(25)
M35P054LNA	3313 Paper Mill Road	12/5/2016	PM	0.1 J	ND(0.5)	ND(0.5)	ND(0.5)	ND(0.5)	ND(0.5)	ND(0.5)	ND(0.5)	ND(0.5)	ND(25)
M35P054LNA	3313 Paper Mill Road	1/9/2017	PE	ND(0.5)	ND(0.5)	ND(0.5)	ND(0.5)	ND(0.5)	ND(0.5)	ND(0.5)	ND(0.5)	ND(0.5)	ND(25)
M35P054LNA	3313 Paper Mill Road	1/9/2017	PI	4.8	ND(0.5)	ND(0.5)	ND(0.5)	ND(0.5)	ND(0.5)	ND(0.5)	ND(0.5)	ND(0.5)	ND(25)
M35P054LNA	3313 Paper Mill Road	1/9/2017	PM	ND(0.5)	ND(0.5)	ND(0.5)	ND(0.5)	ND(0.5)	ND(0.5)	ND(0.5)	ND(0.5)	ND(0.5)	ND(25)
M35P054LNA	3313 Paper Mill Road	2/6/2017	PE	ND(0.5)	ND(0.5)	ND(0.5)	ND(0.5)	ND(0.5)	ND(0.5)	ND(0.5)	ND(0.5)	ND(0.5)	ND(25)
M35P054LNA	3313 Paper Mill Road	2/6/2017	PI	2.8	ND(0.5)	ND(0.5)	ND(0.5)	ND(0.5)	ND(0.5)	ND(0.5)	ND(0.5)	ND(0.5)	ND(25)
M35P054LNA	3313 Paper Mill Road	2/6/2017	PM	ND(0.5)	ND(0.5)	ND(0.5)	ND(0.5)	ND(0.5)	ND(0.5)	ND(0.5)	ND(0.5)	ND(0.5)	ND(25)
M35P054LNA	3313 Paper Mill Road	5/22/2017	PE	ND(0.5)	ND(0.5)	ND(0.5)	ND(0.5)	ND(0.5)	ND(0.5)	ND(0.5)	ND(0.5)	ND(0.5)	ND(25)
M35P054LNA	3313 Paper Mill Road	5/22/2017	PI	0.6	ND(0.5)	ND(0.5)	ND(0.5)	ND(0.5)	ND(0.5)	ND(0.5)	ND(0.5)	ND(0.5)	ND(25)
M35P054LNA	3313 Paper Mill Road	5/22/2017	PM	0.4 J	ND(0.5)	ND(0.5)	ND(0.5)	ND(0.5)	ND(0.5)	ND(0.5)	ND(0.5)	ND(0.5)	ND(25)
M35P054LNA	3313 Paper Mill Road	6/5/2017	PE	ND(0.5)	ND(0.5)	ND(0.5)	ND(0.5)	ND(0.5)	ND(0.5)	ND(0.5)	ND(0.5)	ND(0.5)	ND(25)
M35P054LNA	3313 Paper Mill Road	6/5/2017	PI	ND(0.5)	ND(0.5)	ND(0.5)	ND(0.5)	ND(0.5)	ND(0.5)	ND(0.5)	ND(0.5)	ND(0.5)	ND(25)
M35P054LNA	3313 Paper Mill Road	6/5/2017	PM	ND(0.5)	ND(0.5)	ND(0.5)	ND(0.5)	ND(0.5)	ND(0.5)	ND(0.5)	ND(0.5)	ND(0.5)	ND(25)
M35P054LNA	3313 Paper Mill Road	7/10/2017	PE	ND(0.5)	ND(0.5)	ND(0.5)	ND(0.5)	ND(0.5)	ND(0.5)	ND(0.5)	ND(0.5)	ND(0.5)	ND(25)
M35P054LNA	3313 Paper Mill Road	7/10/2017	PI	0.9	ND(0.5)	ND(0.5)	ND(0.5)	ND(0.5)	ND(0.5)	ND(0.5)	ND(0.5)	ND(0.5)	ND(25)
M35P054LNA	3313 Paper Mill Road	7/10/2017	PM	ND(0.5)	ND(0.5)	ND(0.5)	ND(0.5)	ND(0.5)	ND(0.5)	ND(0.5)	ND(0.5)	ND(0.5)	ND(25)
M35P054LNA	3313 Paper Mill Road	8/7/2017	PE	ND(0.5)	ND(0.5)	ND(0.5)	ND(0.5)	ND(0.5)	ND(0.5)	ND(0.5)	ND(0.5)	ND(0.5)	ND(25)
M35P054LNA	3313 Paper Mill Road	8/7/2017	PI	0.3 J	ND(0.5)	ND(0.5)	ND(0.5)	ND(0.5)	ND(0.5)	ND(0.5)	ND(0.5)	ND(0.5)	ND(25)
M35P054LNA	3313 Paper Mill Road	8/7/2017	PM	ND(0.5)	ND(0.5)	ND(0.5)	ND(0.5)	ND(0.5)	ND(0.5)	ND(0.5)	ND(0.5)	ND(0.5)	ND(25)

**Table 2 - Historical Private Supply Well Analytical Table**

Inactive Exxon Facility #28077  
 14258 Jarrettsville Pike  
 Phoenix, Maryland

Map/Parcel/Lot	Address	Sample Date	POET Sample Point	MTBE (µg/L)	Benzene (µg/L)	Toluene (µg/L)	Ethyl-benzene (µg/L)	Total Xylenes (µg/L)	Naphthalene (µg/L)	DIPE (µg/L)	ETBE (µg/L)	TAME (µg/L)	TBA (µg/L)
M35P054LNA	3313 Paper Mill Road	10/2/2017	PE	ND(0.5)	ND(0.5)	ND(0.5)	ND(0.5)	ND(0.5)	ND(0.5)	ND(0.5)	ND(0.5)	ND(0.5)	ND(25)
M35P054LNA	3313 Paper Mill Road	10/2/2017	PI	0.7	ND(0.5)	ND(0.5)	ND(0.5)	ND(0.5)	ND(0.5)	ND(0.5)	ND(0.5)	ND(0.5)	ND(25)
M35P054LNA	3313 Paper Mill Road	10/2/2017	PM	0.5 J	ND(0.5)	ND(0.5)	ND(0.5)	ND(0.5)	ND(0.5)	ND(0.5)	ND(0.5)	ND(0.5)	ND(25)
M35P054LNA	3313 Paper Mill Road	11/6/2017	PE	ND(0.5)	ND(0.5)	ND(0.5)	ND(0.5)	ND(0.5)	ND(0.5)	ND(0.5)	ND(0.5)	ND(0.5)	ND(25)
M35P054LNA	3313 Paper Mill Road	11/6/2017	PI	2.1	ND(0.5)	ND(0.5)	ND(0.5)	ND(0.5)	ND(0.5)	ND(0.5)	ND(0.5)	ND(0.5)	ND(25)
M35P054LNA	3313 Paper Mill Road	11/6/2017	PM	0.5 J	ND(0.5)	ND(0.5)	ND(0.5)	ND(0.5)	ND(0.5)	ND(0.5)	ND(0.5)	ND(0.5)	ND(25)
M35P054LNA	3313 Paper Mill Road	3/5/2018	PE	ND(0.5)	ND(0.5)	ND(0.5)	ND(0.5)	ND(0.5)	ND(0.5)	ND(0.5)	ND(0.5)	ND(0.5)	ND(25)
M35P054LNA	3313 Paper Mill Road	3/5/2018	PI	1.9	ND(0.5)	ND(0.5)	ND(0.5)	ND(0.5)	ND(0.5)	ND(0.5)	ND(0.5)	ND(0.5)	ND(25)
M35P054LNA	3313 Paper Mill Road	3/5/2018	PM	ND(0.5)	ND(0.5)	ND(0.5)	ND(0.5)	ND(0.5)	ND(0.5)	ND(0.5)	ND(0.5)	ND(0.5)	ND(25)
M35P054LNA	3313 Paper Mill Road	4/2/2018	PE	ND(0.5)	ND(0.5)	ND(0.5)	ND(0.5)	ND(0.5)	ND(0.5)	ND(0.5)	ND(0.5)	ND(0.5)	ND(25)
M35P054LNA	3313 Paper Mill Road	4/2/2018	PI	ND(0.5)	ND(0.5)	ND(0.5)	ND(0.5)	ND(0.5)	ND(0.5)	ND(0.5)	ND(0.5)	ND(0.5)	ND(25)
M35P054LNA	3313 Paper Mill Road	4/2/2018	PM	ND(0.5)	ND(0.5)	ND(0.5)	ND(0.5)	ND(0.5)	ND(0.5)	ND(0.5)	ND(0.5)	ND(0.5)	ND(25)
M35P054LNA	3313 Paper Mill Road	5/7/2018	PE	ND(0.5)	ND(0.5)	ND(0.5)	ND(0.5)	ND(0.5)	ND(0.5)	ND(0.5)	ND(0.5)	ND(0.5)	ND(25)
M35P054LNA	3313 Paper Mill Road	5/7/2018	PI	ND(0.5)	ND(0.5)	ND(0.5)	ND(0.5)	ND(0.5)	ND(0.5)	ND(0.5)	ND(0.5)	ND(0.5)	ND(25)
M35P054LNA	3313 Paper Mill Road	5/7/2018	PM	ND(0.5)	ND(0.5)	ND(0.5)	ND(0.5)	ND(0.5)	ND(0.5)	ND(0.5)	ND(0.5)	ND(0.5)	ND(25)
M35P054LNA	3313 Paper Mill Road	6/4/2018	PE	ND(0.5)	ND(0.5)	ND(0.5)	ND(0.5)	ND(0.5)	ND(0.5)	ND(0.5)	ND(0.5)	ND(0.5)	ND(25)
M35P054LNA	3313 Paper Mill Road	6/4/2018	PI	ND(0.5)	ND(0.5)	ND(0.5)	ND(0.5)	ND(0.5)	ND(0.5)	ND(0.5)	ND(0.5)	ND(0.5)	ND(25)
M35P054LNA	3313 Paper Mill Road	6/4/2018	PM	ND(0.5)	ND(0.5)	ND(0.5)	ND(0.5)	ND(0.5)	ND(0.5)	ND(0.5)	ND(0.5)	ND(0.5)	ND(25)
M35P054LNA	3313 Paper Mill Road	7/2/2018	PE	ND(0.5)	ND(0.5)	ND(0.5)	ND(0.5)	ND(0.5)	ND(0.5)	ND(0.5)	ND(0.5)	ND(0.5)	ND(25)
M35P054LNA	3313 Paper Mill Road	7/2/2018	PI	ND(0.5)	ND(0.5)	ND(0.5)	ND(0.5)	ND(0.5)	ND(0.5)	ND(0.5)	ND(0.5)	ND(0.5)	ND(25)
M35P054LNA	3313 Paper Mill Road	7/2/2018	PM	ND(0.5)	ND(0.5)	ND(0.5)	ND(0.5)	ND(0.5)	ND(0.5)	ND(0.5)	ND(0.5)	ND(0.5)	ND(25)
M35P054LNA	3313 Paper Mill Road	10/8/2018	PE	ND(0.5)	ND(0.5)	ND(0.5)	ND(0.5)	ND(0.5)	ND(0.5)	ND(0.5)	ND(0.5)	ND(0.5)	ND(25)
M35P054LNA	3313 Paper Mill Road	10/8/2018	PI	ND(0.5)	ND(0.5)	ND(0.5)	ND(0.5)	ND(0.5)	ND(0.5)	ND(0.5)	ND(0.5)	ND(0.5)	ND(25)
M35P054LNA	3313 Paper Mill Road	10/8/2018	PM	ND(0.5)	ND(0.5)	ND(0.5)	ND(0.5)	ND(0.5)	ND(0.5)	ND(0.5)	ND(0.5)	ND(0.5)	ND(25)
M35P054LNA	3313 Paper Mill Road	1/14/2019	PE	ND(0.5)	ND(0.5)	ND(0.5)	ND(0.5)	ND(0.5)	ND(0.5)	ND(0.5)	ND(0.5)	ND(0.5)	ND(25)
M35P054LNA	3313 Paper Mill Road	1/14/2019	PI	ND(0.5)	ND(0.5)	ND(0.5)	ND(0.5)	ND(0.5)	ND(0.5)	ND(0.5)	ND(0.5)	ND(0.5)	ND(25)
M35P054LNA	3313 Paper Mill Road	1/14/2019	PM	ND(0.5)	ND(0.5)	ND(0.5)	ND(0.5)	ND(0.5)	ND(0.5)	ND(0.5)	ND(0.5)	ND(0.5)	ND(25)
M35P054LNA	3313 Paper Mill Road	10/15/2019	PE	ND(0.5)	ND(0.5)	ND(0.5)	ND(0.5)	ND(1.0)	ND(0.5)	ND(0.5)	ND(0.5)	ND(0.5)	ND(25)
M35P054LNA	3313 Paper Mill Road	10/15/2019	PI	ND(0.5)	ND(0.5)	ND(0.5)	ND(0.5)	ND(1.0)	ND(0.5)	ND(0.5)	ND(0.5)	ND(0.5)	ND(25)
M35P054LNA	3313 Paper Mill Road	10/15/2019	PM	ND(0.5)	ND(0.5)	ND(0.5)	ND(0.5)	ND(1.0)	ND(0.5)	ND(0.5)	ND(0.5)	ND(0.5)	ND(25)



**Table 2 - Historical Private Supply Well Analytical Table**

Inactive Exxon Facility #28077  
 14258 Jarrettsville Pike  
 Phoenix, Maryland

Map/Parcel/Lot	Address	Sample Date	POET Sample Point	MTBE (µg/L)	Benzene (µg/L)	Toluene (µg/L)	Ethyl-benzene (µg/L)	Total Xylenes (µg/L)	Naphthalene (µg/L)	DIPE (µg/L)	ETBE (µg/L)	TAME (µg/L)	TBA (µg/L)
M35P054LNA	3313 Paper Mill Road	6/30/2020	PE	ND(0.50)	ND(0.50)	ND(0.50)	ND(0.50)	ND(1.0)	ND(0.50)	ND(0.50)	ND(0.50)	ND(0.50)	ND(25)
M35P054LNA	3313 Paper Mill Road	6/30/2020	PI	ND(0.50)	ND(0.50)	ND(0.50)	ND(0.50)	ND(1.0)	ND(0.50)	ND(0.50)	ND(0.50)	ND(0.50)	ND(25)
M35P054LNA	3313 Paper Mill Road	6/30/2020	PM	ND(0.50)	ND(0.50)	ND(0.50)	ND(0.50)	ND(1.0)	ND(0.50)	ND(0.50)	ND(0.50)	ND(0.50)	ND(25)
M35P123LNAP	3320 Paper Mill Road	2/28/2006		0.20 J	ND(0.50)	ND(0.50)	ND(0.50)	ND(0.50)	ND(0.50)	ND(0.50)	ND(0.50)	ND(0.50)	ND(5.0)
M35P123LNAP	3320 Paper Mill Road	3/7/2006		0.18 J	ND(0.50)	ND(0.50)	ND(0.50)	ND(0.50)	ND(0.50)	ND(0.50)	ND(0.50)	ND(0.50)	ND(5.0)
M35P123LNAP	3320 Paper Mill Road	3/15/2006		ND(0.50)	ND(0.50)	ND(0.50)	ND(0.50)	ND(0.50)	ND(0.50)	ND(0.50)	ND(0.50)	ND(0.50)	ND(5.0)
M35P123LNAP	3320 Paper Mill Road	3/21/2006		0.17 J	ND(0.50)	ND(0.50)	ND(0.50)	ND(0.50)	ND(0.50)	ND(0.50)	ND(0.50)	ND(0.50)	ND(5.0)
M35P123LNAP	3320 Paper Mill Road	3/28/2006		ND(0.50)	ND(0.50)	ND(0.50)	ND(0.50)	ND(0.50)	ND(0.50)	ND(0.50)	ND(0.50)	ND(0.50)	ND(5.0)
M35P123LNAP	3320 Paper Mill Road	4/4/2006		0.21 J	ND(0.50)	ND(0.50)	ND(0.50)	ND(0.50)	ND(0.50)	ND(0.50)	ND(0.50)	ND(0.50)	ND(5.0)
M35P123LNAP	3320 Paper Mill Road	4/11/2006		0.21 J	ND(0.50)	ND(0.50)	ND(0.50)	ND(0.50)	ND(0.50)	ND(0.50)	ND(0.50)	ND(0.50)	ND(5.0)
M35P123LNAP	3320 Paper Mill Road	4/18/2006		0.24 J	ND(0.50)	ND(0.50)	ND(0.50)	ND(0.50)	ND(0.50)	ND(0.50)	ND(0.50)	ND(0.50)	ND(5.0)
M35P123LNAP	3320 Paper Mill Road	4/25/2006		0.26 J	ND(0.50)	ND(0.50)	ND(0.50)	ND(0.50)	ND(0.50)	ND(0.50)	ND(0.50)	ND(0.50)	ND(5.0)
M35P123LNAP	3320 Paper Mill Road	5/2/2006		0.25 J	ND(0.50)	ND(0.50)	ND(0.50)	ND(0.50)	ND(0.50)	ND(0.50)	ND(0.50)	ND(0.50)	ND(5.0)
M35P123LNAP	3320 Paper Mill Road	5/9/2006		0.25 J	ND(0.50)	ND(0.50)	ND(0.50)	ND(0.50)	ND(0.50)	ND(0.50)	ND(0.50)	ND(0.50)	ND(5.0)
M35P123LNAP	3320 Paper Mill Road	5/16/2006		0.23 J	ND(0.50)	ND(0.50)	ND(0.50)	ND(0.50)	ND(0.50)	ND(0.50)	ND(0.50)	ND(0.50)	ND(5.0)
M35P123LNAP	3320 Paper Mill Road	5/23/2006		0.25 J	ND(0.50)	ND(0.50)	ND(0.50)	ND(0.50)	ND(0.50)	ND(0.50)	ND(0.50)	ND(0.50)	ND(5.0)
M35P123LNAP	3320 Paper Mill Road	5/30/2006		0.28 J	ND(0.50)	ND(0.50)	ND(0.50)	ND(0.50)	ND(0.50)	ND(0.50)	ND(0.50)	ND(0.50)	ND(5.0)
M35P123LNAP	3320 Paper Mill Road	6/6/2006		0.23 J	ND(0.50)	ND(0.50)	ND(0.50)	ND(0.50)	ND(0.50)	ND(0.50)	ND(0.50)	ND(0.50)	ND(5.0)
M35P123LNAP	3320 Paper Mill Road	6/13/2006		0.25 J	ND(0.50)	ND(0.50)	ND(0.50)	ND(0.50)	ND(0.50)	ND(0.50)	ND(0.50)	ND(0.50)	ND(5.0)
M35P123LNAP	3320 Paper Mill Road	6/20/2006		0.23 J	ND(0.50)	ND(0.50)	ND(0.50)	ND(0.50)	ND(0.50)	ND(0.50)	ND(0.50)	ND(0.50)	ND(5.0)
M35P123LNAP	3320 Paper Mill Road	6/27/2006		0.27 J	ND(0.50)	ND(0.50)	ND(0.50)	ND(0.50)	ND(0.50)	ND(0.50)	ND(0.50)	ND(0.50)	ND(5.0)
M35P123LNAP	3320 Paper Mill Road	7/6/2006		0.49 J	ND(0.50)	ND(0.50)	ND(0.50)	ND(0.50)	ND(0.50)	ND(0.50)	ND(0.50)	ND(0.50)	ND(5.0)
M35P123LNAP	3320 Paper Mill Road	7/11/2006		0.45 J	ND(0.50)	ND(0.50)	ND(0.50)	ND(0.50)	ND(0.50)	ND(0.50)	ND(0.50)	ND(0.50)	ND(5.0)
M35P123LNAP	3320 Paper Mill Road	7/18/2006		0.48 J	ND(0.50)	ND(0.50)	ND(0.50)	ND(0.50)	ND(0.50)	ND(0.50)	ND(0.50)	ND(0.50)	ND(5.0)
M35P123LNAP	3320 Paper Mill Road	7/25/2006		0.41 J	ND(0.50)	ND(0.50)	ND(0.50)	ND(0.50)	ND(0.50)	ND(0.50)	ND(0.50)	ND(0.50)	ND(5.0)
M35P123LNAP	3320 Paper Mill Road	8/1/2006		0.34 J	ND(0.50)	ND(0.50)	ND(0.50)	ND(0.50)	ND(0.50)	ND(0.50)	ND(0.50)	ND(0.50)	ND(5.0)
M35P123LNAP	3320 Paper Mill Road	8/8/2006		0.34 J	ND(0.50)	ND(0.50)	ND(0.50)	ND(0.50)	ND(0.50)	ND(0.50)	ND(0.50)	ND(0.50)	ND(5.0)
M35P123LNAP	3320 Paper Mill Road	8/15/2006		0.32 J	ND(0.50)	ND(0.50)	ND(0.50)	ND(0.50)	ND(0.50)	ND(0.50)	ND(0.50)	ND(0.50)	ND(5.0)
M35P123LNAP	3320 Paper Mill Road	8/22/2006		0.29 J	ND(0.50)	ND(0.50)	ND(0.50)	ND(0.50)	ND(0.50)	ND(0.50)	ND(0.50)	ND(0.50)	ND(5.0)
M35P123LNAP	3320 Paper Mill Road	8/29/2006		0.32 J	ND(0.50)	ND(0.50)	ND(0.50)	ND(0.50)	ND(0.50)	ND(0.50)	ND(0.50)	ND(0.50)	ND(5.0)

**Table 2 - Historical Private Supply Well Analytical Table**

Inactive Exxon Facility #28077  
 14258 Jarrettsville Pike  
 Phoenix, Maryland

Map/Parcel/Lot	Address	Sample Date	POET Sample Point	MTBE (µg/L)	Benzene (µg/L)	Toluene (µg/L)	Ethyl-benzene (µg/L)	Total Xylenes (µg/L)	Naphthalene (µg/L)	DIPE (µg/L)	ETBE (µg/L)	TAME (µg/L)	TBA (µg/L)
M35P123LNAP	3320 Paper Mill Road	9/5/2006		0.35 J	ND(0.50)	ND(0.50)	ND(0.50)	ND(0.50)	ND(0.50)	ND(0.50)	ND(0.50)	ND(0.50)	ND(5.0)
M35P123LNAP	3320 Paper Mill Road	9/12/2006		0.34 J	ND(0.50)	ND(0.50)	ND(0.50)	ND(0.50)	ND(0.50)	ND(0.50)	ND(0.50)	ND(0.50)	ND(5.0)
M35P123LNAP	3320 Paper Mill Road	9/26/2006		0.35 J	ND(0.50)	ND(0.50)	ND(0.50)	ND(0.50)	ND(0.50)	ND(0.50)	ND(0.50)	ND(0.50)	ND(5.0)
M35P123LNAP	3320 Paper Mill Road	10/3/2006		0.37 J	ND(0.50)	ND(0.50)	ND(0.50)	ND(0.50)	ND(0.50)	ND(0.50)	ND(0.50)	ND(0.50)	ND(5.0)
M35P123LNAP	3320 Paper Mill Road	10/10/2006		0.39 J	ND(0.50)	ND(0.50)	ND(0.50)	ND(0.50)	ND(0.50)	ND(0.50)	ND(0.50)	ND(0.50)	ND(5.0)
M35P123LNAP	3320 Paper Mill Road	10/17/2006		0.42 J	ND(0.50)	ND(0.50)	ND(0.50)	ND(0.50)	ND(0.50)	ND(0.50)	ND(0.50)	ND(0.50)	ND(5.0)
M35P123LNAP	3320 Paper Mill Road	10/24/2006		0.40 J	ND(0.50)	ND(0.50)	ND(0.50)	ND(0.50)	ND(0.50)	ND(0.50)	ND(0.50)	ND(0.50)	ND(5.0)
M35P123LNAP	3320 Paper Mill Road	10/31/2006		0.41 J	ND(0.50)	ND(0.50)	ND(0.50)	ND(0.50)	ND(0.50)	ND(0.50)	ND(0.50)	ND(0.50)	ND(5.0)
M35P123LNAP	3320 Paper Mill Road	11/7/2006		0.36 J	ND(0.50)	ND(0.50)	ND(0.50)	ND(0.50)	ND(0.50)	ND(0.50)	ND(0.50)	ND(0.50)	ND(5.0)
M35P123LNAP	3320 Paper Mill Road	11/14/2006		0.38 J	ND(0.50)	ND(0.50)	ND(0.50)	ND(0.50)	ND(0.50)	ND(0.50)	ND(0.50)	ND(0.50)	ND(5.0)
M35P123LNAP	3320 Paper Mill Road	11/21/2006		0.43 J	ND(0.50)	ND(0.50)	ND(0.50)	ND(0.50)	ND(0.50)	ND(0.50)	ND(0.50)	ND(0.50)	ND(5.0)
M35P123LNAP	3320 Paper Mill Road	11/28/2006		0.32 J	ND(0.50)	ND(0.50)	ND(0.50)	ND(0.50)	ND(0.50)	ND(0.50)	ND(0.50)	ND(0.50)	ND(5.0)
M35P123LNAP	3320 Paper Mill Road	12/5/2006		0.37 J	ND(0.50)	ND(0.50)	ND(0.50)	ND(0.50)	ND(0.50)	ND(0.50)	ND(0.50)	ND(0.50)	ND(5.0)
M35P123LNAP	3320 Paper Mill Road	12/12/2006		0.35 J	ND(0.50)	ND(0.50)	ND(0.50)	ND(0.50)	ND(0.50)	ND(0.50)	ND(0.50)	ND(0.50)	ND(5.0)
M35P123LNAP	3320 Paper Mill Road	12/19/2006		0.30 J	ND(0.50)	ND(0.50)	ND(0.50)	ND(0.50)	ND(0.50)	ND(0.50)	ND(0.50)	ND(0.50)	ND(5.0)
M35P123LNAP	3320 Paper Mill Road	1/9/2007		0.42 J	ND(0.50)	ND(0.50)	ND(0.50)	ND(0.50)	ND(0.50)	ND(0.50)	ND(0.50)	ND(0.50)	ND(5.0)
M35P123LNAP	3320 Paper Mill Road	1/23/2007		0.39 J	ND(0.50)	ND(0.50)	ND(0.50)	ND(0.50)	ND(0.50)	ND(0.50)	ND(0.50)	ND(0.50)	ND(5.0)
M35P123LNAP	3320 Paper Mill Road	2/6/2007		0.37 J	ND(0.50)	ND(0.50)	ND(0.50)	ND(0.50)	ND(0.50)	ND(0.50)	ND(0.50)	ND(0.50)	ND(5.0)
M35P123LNAP	3320 Paper Mill Road	2/20/2007		0.35 J	ND(0.50)	ND(0.50)	ND(0.50)	ND(0.50)	ND(0.50)	ND(0.50)	ND(0.50)	ND(0.50)	ND(5.0)
M35P123LNAP	3320 Paper Mill Road	3/6/2007		0.34 J	ND(0.50)	ND(0.50)	ND(0.50)	ND(0.50)	ND(0.50)	ND(0.50)	ND(0.50)	ND(0.50)	ND(5.0)
M35P123LNAP	3320 Paper Mill Road	3/20/2007		0.38 J	ND(0.50)	ND(0.50)	ND(0.50)	ND(0.50)	ND(0.50)	ND(0.50)	ND(0.50)	ND(0.50)	ND(5.0)
M35P123LNAP	3320 Paper Mill Road	4/3/2007		0.46 J	ND(0.50)	ND(0.50)	ND(0.50)	ND(0.50)	ND(0.50)	ND(0.50)	ND(0.50)	ND(0.50)	ND(5.0)
M35P123LNAP	3320 Paper Mill Road	4/17/2007		0.40 J	ND(0.50)	ND(0.50)	ND(0.50)	ND(0.50)	ND(0.50)	ND(0.50)	ND(0.50)	ND(0.50)	ND(5.0)
M35P123LNAP	3320 Paper Mill Road	5/1/2007		0.35 J	ND(0.50)	ND(0.50)	ND(0.50)	ND(0.50)	ND(0.50)	ND(0.50)	ND(0.50)	ND(0.50)	ND(5.0)
M35P123LNAP	3320 Paper Mill Road	5/15/2007		0.37 J	ND(0.50)	ND(0.50)	ND(0.50)	ND(0.50)	ND(0.50)	ND(0.50)	ND(0.50)	ND(0.50)	ND(5.0)
M35P123LNAP	3320 Paper Mill Road	5/30/2007		0.41 J	ND(0.50)	ND(0.50)	ND(0.50)	ND(0.50)	ND(0.50)	ND(0.50)	ND(0.50)	ND(0.50)	ND(5.0)
M35P123LNAP	3320 Paper Mill Road	6/12/2007		ND(0.50)	ND(0.50)	0.22 J	ND(0.50)	0.20 J	ND(0.50)	ND(0.50)	ND(0.50)	ND(0.50)	ND(5.0)
M35P123LNAP	3320 Paper Mill Road	6/26/2007		0.34 J	ND(0.50)	ND(0.50)	ND(0.50)	ND(0.50)	ND(0.50)	ND(0.50)	ND(0.50)	ND(0.50)	ND(5.0)
M35P123LNAP	3320 Paper Mill Road	7/10/2007		0.38 J	ND(0.50)	ND(0.50)	ND(0.50)	ND(0.50)	ND(0.50)	ND(0.50)	ND(0.50)	ND(0.50)	ND(5.0)
M35P123LNAP	3320 Paper Mill Road	7/24/2007		0.37 J	ND(0.50)	ND(0.50)	ND(0.50)	ND(0.50)	ND(0.50)	ND(0.50)	ND(0.50)	ND(0.50)	ND(5.0)

**Table 2 - Historical Private Supply Well Analytical Table**

Inactive Exxon Facility #28077  
 14258 Jarrettsville Pike  
 Phoenix, Maryland

Map/Parcel/Lot	Address	Sample Date	POET Sample Point	MTBE (µg/L)	Benzene (µg/L)	Toluene (µg/L)	Ethyl-benzene (µg/L)	Total Xylenes (µg/L)	Naphthalene (µg/L)	DIPE (µg/L)	ETBE (µg/L)	TAME (µg/L)	TBA (µg/L)
M35P123LNAP	3320 Paper Mill Road	8/7/2007		ND(0.50)	ND(0.50)	ND(0.50)	ND(0.50)	ND(0.50)	ND(0.50)	ND(0.50)	ND(0.50)	ND(0.50)	ND(5.0)
M35P123LNAP	3320 Paper Mill Road	8/21/2007		0.41 J	ND(0.50)	ND(0.50)	ND(0.50)	ND(0.50)	ND(0.50)	ND(0.50)	ND(0.50)	ND(0.50)	ND(5.0)
M35P123LNAP	3320 Paper Mill Road	9/4/2007		0.34 J	ND(0.50)	ND(0.50)	ND(0.50)	ND(0.50)	ND(0.50)	ND(0.50)	ND(0.50)	ND(0.50)	ND(5.0)
M35P123LNAP	3320 Paper Mill Road	9/18/2007		0.37 J	ND(0.50)	ND(0.50)	ND(0.50)	ND(0.50)	ND(0.50)	ND(0.50)	ND(0.50)	ND(0.50)	ND(5.0)
M35P123LNAP	3320 Paper Mill Road	10/2/2007		0.34 J	ND(0.50)	ND(0.50)	ND(0.50)	ND(0.50)	ND(0.50)	ND(0.50)	ND(0.50)	ND(0.50)	ND(5.0)
M35P123LNAP	3320 Paper Mill Road	10/16/2007		0.32 J	ND(0.50)	ND(0.50)	ND(0.50)	ND(0.50)	ND(0.50)	ND(0.50)	ND(0.50)	ND(0.50)	ND(5.0)
M35P123LNAP	3320 Paper Mill Road	10/30/2007		0.32 J	ND(0.50)	ND(0.50)	ND(0.50)	ND(0.50)	ND(0.50)	ND(0.50)	ND(0.50)	ND(0.50)	ND(5.0)
M35P123LNAP	3320 Paper Mill Road	11/13/2007		0.36 J	ND(0.50)	ND(0.50)	ND(0.50)	ND(0.50)	ND(0.50)	ND(0.50)	ND(0.50)	ND(0.50)	ND(5.0)
M35P123LNAP	3320 Paper Mill Road	11/27/2007		0.44 J	ND(0.50)	ND(0.50)	ND(0.50)	ND(0.50)	ND(0.50)	ND(0.50)	ND(0.50)	ND(0.50)	ND(5.0)
M35P123LNAP	3320 Paper Mill Road	12/11/2007		0.34 J	ND(0.50)	ND(0.50)	ND(0.50)	ND(0.50)	ND(0.50)	ND(0.50)	ND(0.50)	ND(0.50)	ND(5.0)
M35P123LNAP	3320 Paper Mill Road	1/8/2008		0.31 J	ND(0.50)	ND(0.50)	ND(0.50)	ND(0.50)	ND(0.50)	ND(0.50)	ND(0.50)	ND(0.50)	ND(5.0)
M35P123LNAP	3320 Paper Mill Road	2/5/2008		0.36 J	ND(0.50)	0.12 J	ND(0.50)	ND(0.50)	ND(0.50)	ND(0.50)	ND(0.50)	ND(0.50)	ND(5.0)
M35P123LNAP	3320 Paper Mill Road	3/4/2008		0.30 J	ND(0.50)	ND(0.50)	ND(0.50)	ND(0.50)	ND(0.50)	ND(0.50)	ND(0.50)	ND(0.50)	ND(5.0)
M35P123LNAP	3320 Paper Mill Road	4/8/2008		0.31 J	ND(0.50)	ND(0.50)	ND(0.50)	ND(0.50)	ND(0.50)	ND(0.50)	ND(0.50)	ND(0.50)	ND(5.0)
M35P123LNAP	3320 Paper Mill Road	5/6/2008		0.33 J	ND(0.50)	ND(0.50)	ND(0.50)	ND(0.50)	ND(0.50)	ND(0.50)	ND(0.50)	ND(0.50)	ND(5.0)
M35P123LNAP	3320 Paper Mill Road	6/3/2008		0.29 J	ND(0.50)	ND(0.50)	ND(0.50)	ND(0.50)	ND(0.50)	ND(0.50)	ND(0.50)	ND(0.50)	ND(5.0)
M35P123LNAP	3320 Paper Mill Road	7/8/2008		0.27 J	ND(0.50)	ND(0.50)	ND(0.50)	ND(0.50)	ND(0.50)	ND(0.50)	ND(0.50)	ND(0.50)	ND(5.0)
M35P123LNAP	3320 Paper Mill Road	8/5/2008		0.27 J	ND(0.50)	ND(0.50)	ND(0.50)	ND(0.50)	ND(0.50)	ND(0.50)	ND(0.50)	ND(0.50)	ND(5.0)
M35P123LNAP	3320 Paper Mill Road	9/9/2008		0.26 J	ND(0.50)	ND(0.50)	ND(0.50)	ND(0.50)	ND(0.50)	ND(0.50)	ND(0.50)	ND(0.50)	ND(5.0)
M35P123LNAP	3320 Paper Mill Road	10/7/2008		0.24 J	ND(0.50)	ND(0.50)	ND(0.50)	ND(0.50)	ND(0.50)	ND(0.50)	ND(0.50)	ND(0.50)	ND(5.0)
M35P123LNAP	3320 Paper Mill Road	11/4/2008		0.23 J	ND(0.50)	ND(0.50)	ND(0.50)	ND(0.50)	ND(0.50)	ND(0.50)	ND(0.50)	ND(0.50)	ND(5.0)
M35P123LNAP	3320 Paper Mill Road	12/2/2008		ND(0.50)	ND(0.50)	ND(0.50)	ND(0.50)	ND(0.50)	ND(0.50)	ND(0.50)	ND(0.50)	ND(0.50)	ND(5.0)
M35P123LNAP	3320 Paper Mill Road	1/6/2009		0.22 J	ND(0.50)	ND(0.50)	ND(0.50)	ND(0.50)	ND(0.50)	ND(0.50)	ND(0.50)	ND(0.50)	ND(5.0)
M35P123LNAP	3320 Paper Mill Road	2/3/2009		ND(0.50)	ND(0.50)	ND(0.50)	ND(0.50)	ND(0.50)	ND(0.50)	ND(0.50)	ND(0.50)	ND(0.50)	ND(5.0)
M35P123LNAP	3320 Paper Mill Road	3/3/2009		ND(0.50)	ND(0.50)	ND(0.50)	ND(0.50)	ND(0.50)	ND(0.50)	ND(0.50)	ND(0.50)	ND(0.50)	ND(5.0)
M35P123LNAP	3320 Paper Mill Road	4/7/2009		0.23 J	ND(0.50)	ND(0.50)	ND(0.50)	ND(0.50)	ND(0.50)	ND(0.50)	ND(0.50)	ND(0.50)	ND(5.0)
M35P123LNAP	3320 Paper Mill Road	5/5/2009		0.20 J	ND(0.50)	ND(0.50)	ND(0.50)	ND(0.50)	ND(0.50)	ND(0.50)	ND(0.50)	ND(0.50)	ND(5.0)
M35P123LNAP	3320 Paper Mill Road	6/2/2009		0.12 J	ND(0.50)	ND(0.50)	ND(0.50)	ND(0.50)	ND(0.50)	ND(0.50)	ND(0.50)	ND(0.50)	ND(5.0)
M35P123LNAP	3320 Paper Mill Road	7/6/2009		0.090 J	ND(0.50)	ND(0.50)	ND(0.50)	ND(0.50)	ND(0.50)	ND(0.50)	ND(0.50)	ND(0.50)	ND(5.0)
M35P123LNAP	3320 Paper Mill Road	8/4/2009		0.11 J	ND(0.50)	ND(0.50)	ND(0.50)	ND(0.50)	ND(0.50)	ND(0.50)	ND(0.50)	ND(0.50)	ND(5.0)

**Table 2 - Historical Private Supply Well Analytical Table**

Inactive Exxon Facility #28077  
 14258 Jarrettsville Pike  
 Phoenix, Maryland

Map/Parcel/Lot	Address	Sample Date	POET Sample Point	MTBE (µg/L)	Benzene (µg/L)	Toluene (µg/L)	Ethyl-benzene (µg/L)	Total Xylenes (µg/L)	Naphthalene (µg/L)	DIPE (µg/L)	ETBE (µg/L)	TAME (µg/L)	TBA (µg/L)
M35P123LNAP	3320 Paper Mill Road	9/1/2009		0.13 J	ND(0.50)	ND(0.50)	ND(0.50)	ND(0.50)	ND(0.50)	ND(0.50)	ND(0.50)	ND(0.50)	ND(5.0)
M35P123LNAP	3320 Paper Mill Road	10/6/2009		0.085 J	ND(0.50)	ND(0.50)	ND(0.50)	ND(0.50)	ND(0.50)	ND(0.50)	ND(0.50)	ND(0.50)	ND(5.0)
M35P123LNAP	3320 Paper Mill Road	11/3/2009		0.11 J	ND(0.50)	ND(0.50)	ND(0.50)	ND(0.50)	ND(0.50)	ND(0.50)	ND(0.50)	ND(0.50)	ND(5.0)
M35P123LNAP	3320 Paper Mill Road	12/7/2009		ND(0.50)	ND(0.50)	ND(0.50)	ND(0.50)	ND(0.50)	ND(0.50)	ND(0.50)	ND(0.50)	ND(0.50)	ND(5.0)
M35P123LNAP	3320 Paper Mill Road	1/5/2010		ND(0.50)	ND(0.50)	ND(0.50)	ND(0.50)	ND(0.50)	ND(0.50)	ND(0.50)	ND(0.50)	ND(0.50)	ND(5.0)
M35P123LNAP	3320 Paper Mill Road	2/2/2010		ND(0.50)	ND(0.50)	ND(0.50)	ND(0.50)	ND(0.50)	ND(0.50)	ND(0.50)	ND(0.50)	ND(0.50)	ND(5.0)
M35P123LNAP	3320 Paper Mill Road	3/2/2010		0.087 J	ND(0.50)	ND(0.50)	ND(0.50)	ND(0.50)	ND(0.50)	ND(0.50)	ND(0.50)	ND(0.50)	ND(5.0)
M35P123LNAP	3320 Paper Mill Road	4/6/2010		0.099 J	ND(0.50)	ND(0.50)	ND(0.50)	ND(0.50)	ND(0.50)	ND(0.50)	ND(0.50)	ND(0.50)	ND(5.0)
M35P123LNAP	3320 Paper Mill Road	5/4/2010		0.11 J	ND(0.50)	ND(0.50)	ND(0.50)	ND(0.50)	ND(0.50)	ND(0.50)	ND(0.50)	ND(0.50)	ND(5.0)
M35P123LNAP	3320 Paper Mill Road	6/8/2010		ND(0.50)	ND(0.50)	ND(0.50)	ND(0.50)	ND(0.50)	ND(0.50)	ND(0.50)	ND(0.50)	ND(0.50)	ND(5.0)
M35P123LNAP	3320 Paper Mill Road	7/13/2010		ND(0.50)	ND(0.50)	ND(0.50)	ND(0.50)	ND(0.50)	ND(0.50)	ND(0.50)	ND(0.50)	ND(0.50)	ND(5.0)
M35P123LNAP	3320 Paper Mill Road	8/19/2010		ND(0.50)	ND(0.50)	ND(0.50)	ND(0.50)	ND(0.50)	ND(0.50)	ND(0.50)	ND(0.50)	ND(0.50)	ND(5.0)
M35P123LNAP	3320 Paper Mill Road	9/14/2010		ND(0.50)	ND(0.50)	ND(0.50)	ND(0.50)	ND(0.50)	ND(0.50)	ND(0.50)	ND(0.50)	ND(0.50)	ND(5.0)
M35P123LNAP	3320 Paper Mill Road	10/4/2010		ND(0.50)	ND(0.50)	ND(0.50)	ND(0.50)	ND(0.50)	ND(0.50)	ND(0.50)	ND(0.50)	ND(0.50)	ND(5.0)
M35P123LNAP	3320 Paper Mill Road	11/2/2010		ND(0.50)	ND(0.50)	ND(0.50)	ND(0.50)	ND(0.50)	ND(0.50)	ND(0.50)	ND(0.50)	ND(0.50)	ND(5.0)
M35P123LNAP	3320 Paper Mill Road	12/7/2010		ND(0.50)	ND(0.50)	ND(0.50)	ND(0.50)	ND(0.50)	ND(0.50)	ND(0.50)	ND(0.50)	ND(0.50)	ND(5.0)
M35P123LNAP	3320 Paper Mill Road	1/4/2011		ND(0.50)	ND(0.50)	ND(0.50)	ND(0.50)	ND(0.50)	ND(0.50)	ND(0.50)	ND(0.50)	ND(0.50)	ND(5.0)
M35P123LNAP	3320 Paper Mill Road	2/8/2011		ND(0.50)	ND(0.50)	ND(0.50)	ND(0.50)	ND(0.50)	ND(0.50)	ND(0.50)	ND(0.50)	ND(0.50)	ND(5.0)
M35P123LNAP	3320 Paper Mill Road	3/7/2011		ND(0.50)	ND(0.50)	ND(0.50)	ND(0.50)	ND(0.50)	ND(0.50)	ND(0.50)	ND(0.50)	ND(0.50)	ND(5.0)
M35P123LNAP	3320 Paper Mill Road	4/5/2011		ND(0.50)	ND(0.50)	ND(0.50)	ND(0.50)	ND(0.50)	ND(0.50)	ND(0.50)	ND(0.50)	ND(0.50)	ND(5.0)
M35P123LNAP	3320 Paper Mill Road	5/3/2011		ND(0.50)	ND(0.50)	ND(0.50)	ND(0.50)	ND(0.50)	ND(0.50)	ND(0.50)	ND(0.50)	ND(0.50)	ND(5.0)
M35P123LNAP	3320 Paper Mill Road	7/11/2011		ND(0.50)	ND(0.50)	ND(0.50)	ND(0.50)	ND(0.50)	ND(0.50)	ND(0.50)	ND(0.50)	ND(0.50)	ND(5.0)
M35P123LNAP	3320 Paper Mill Road	8/2/2011		ND(0.50)	ND(0.50)	ND(0.50)	ND(0.50)	ND(0.50)	ND(0.50)	ND(0.50)	ND(0.50)	ND(0.50)	ND(5.0)
M35P123LNAP	3320 Paper Mill Road	9/12/2011		ND(0.50)	ND(0.50)	0.17 J	ND(0.50)	ND(0.50)	ND(0.50)	ND(0.50)	ND(0.50)	ND(0.50)	ND(5.0)
M35P123LNAP	3320 Paper Mill Road	10/4/2011		ND(0.50)	ND(0.50)	ND(0.50)	ND(0.50)	ND(0.50)	ND(0.50)	ND(0.50)	ND(0.50)	ND(0.50)	ND(5.0)
M35P123LNAP	3320 Paper Mill Road	11/8/2011		ND(0.50)	ND(0.50)	ND(0.50)	ND(0.50)	ND(0.50)	ND(0.50)	ND(0.50)	ND(0.50)	ND(0.50)	ND(5.0)
M35P123LNAP	3320 Paper Mill Road	12/6/2011		ND(0.50)	ND(0.50)	ND(0.50)	ND(0.50)	ND(0.50)	ND(0.50)	ND(0.50)	ND(0.50)	ND(0.50)	ND(5.0)
M35P123LNAP	3320 Paper Mill Road	1/18/2012		ND(0.50)	ND(0.50)	ND(0.50)	ND(0.50)	ND(0.50)	ND(0.50)	ND(0.50)	ND(0.50)	ND(0.50)	ND(5.0)
M35P123LNAP	3320 Paper Mill Road	2/20/2012		ND(0.50)	ND(0.50)	ND(0.50)	ND(0.50)	ND(0.50)	ND(0.50)	ND(0.50)	ND(0.50)	ND(0.50)	ND(5.0)
M35P123LNAP	3320 Paper Mill Road	3/6/2012		ND(0.50)	ND(0.50)	ND(0.50)	ND(0.50)	ND(0.50)	ND(0.50)	ND(0.50)	ND(0.50)	ND(0.50)	ND(5.0)

**Table 2 - Historical Private Supply Well Analytical Table**

Inactive Exxon Facility #28077  
 14258 Jarrettsville Pike  
 Phoenix, Maryland

Map/Parcel/Lot	Address	Sample Date	POET Sample Point	MTBE (µg/L)	Benzene (µg/L)	Toluene (µg/L)	Ethyl-benzene (µg/L)	Total Xylenes (µg/L)	Naphthalene (µg/L)	DIPE (µg/L)	ETBE (µg/L)	TAME (µg/L)	TBA (µg/L)
M35P123LNAP	3320 Paper Mill Road	4/4/2012		ND(0.50)	ND(0.50)	ND(0.50)	ND(0.50)	ND(0.50)	ND(0.50)	ND(0.50)	ND(0.50)	ND(0.50)	ND(5.0)
M35P123LNAP	3320 Paper Mill Road	5/8/2012		ND(0.50)	ND(0.50)	ND(0.50)	ND(0.50)	ND(0.50)	ND(0.50)	ND(0.50)	ND(0.50)	ND(0.50)	ND(5.0)
M35P123LNAP	3320 Paper Mill Road	6/5/2012		ND(0.50)	ND(0.50)	ND(0.50)	ND(0.50)	ND(0.50)	ND(0.50)	ND(0.50)	ND(0.50)	ND(0.50)	ND(5.0)
M35P123LNAP	3320 Paper Mill Road	7/3/2012		ND(0.50)	ND(0.50)	ND(0.50)	ND(0.50)	ND(0.50)	ND(0.50)	ND(0.50)	ND(0.50)	ND(0.50)	ND(5.0)
M35P123LNAP	3320 Paper Mill Road	8/7/2012		ND(0.50)	ND(0.50)	ND(0.50)	ND(0.50)	ND(0.50)	ND(0.50)	ND(0.50)	ND(0.50)	ND(0.50)	ND(5.0)
M35P123LNAP	3320 Paper Mill Road	9/11/2012		ND(0.50)	ND(0.50)	ND(0.50)	ND(0.50)	ND(0.50)	ND(0.50)	ND(0.50)	ND(0.50)	ND(0.50)	ND(5.0)
M35P123LNAP	3320 Paper Mill Road	10/11/2012		ND(0.50)	ND(0.50)	ND(0.50)	ND(0.50)	ND(0.50)	ND(0.50)	ND(0.50)	ND(0.50)	ND(0.50)	ND(5.0)
M35P123LNAP	3320 Paper Mill Road	11/6/2012		ND(0.50)	ND(0.50)	ND(0.50)	ND(0.50)	ND(0.50)	ND(0.50)	ND(0.50)	ND(0.50)	ND(0.50)	ND(5.0)
M35P123LNAP	3320 Paper Mill Road	12/4/2012		ND(0.50)	ND(0.50)	ND(0.50)	ND(0.50)	ND(0.50)	ND(0.50)	ND(0.50)	ND(0.50)	ND(0.50)	ND(5.0)
M35P123LNAP	3320 Paper Mill Road	1/8/2013		ND(0.50)	ND(0.50)	ND(0.50)	ND(0.50)	ND(0.50)	ND(0.50)	ND(0.50)	ND(0.50)	ND(0.50)	ND(5.0)
M35P123LNAP	3320 Paper Mill Road	2/5/2013		ND(0.50)	ND(0.50)	ND(0.50)	ND(0.50)	ND(0.50)	ND(0.50)	ND(0.50)	ND(0.50)	ND(0.50)	ND(5.0)
M35P123LNAP	3320 Paper Mill Road	3/5/2013		ND(0.50)	ND(0.50)	ND(0.50)	ND(0.50)	ND(0.50)	ND(0.50)	ND(0.50)	ND(0.50)	ND(0.50)	ND(5.0)
M35P123LNAP	3320 Paper Mill Road	4/2/2013		ND(0.50)	ND(0.50)	ND(0.50)	ND(0.50)	ND(0.50)	ND(0.50)	ND(0.50)	ND(0.50)	ND(0.50)	ND(5.0)
M35P123LNAP	3320 Paper Mill Road	5/10/2013		ND(0.50)	ND(0.50)	ND(0.50)	ND(0.50)	ND(0.50)	ND(0.50)	ND(0.50)	ND(0.50)	ND(0.50)	ND(5.0)
M35P123LNAP	3320 Paper Mill Road	6/5/2013		ND(0.50)	ND(0.50)	ND(0.50)	ND(0.50)	ND(0.50)	ND(0.50)	ND(0.50)	ND(0.50)	ND(0.50)	ND(5.0)
M35P123LNAP	3320 Paper Mill Road	7/2/2013		ND(0.50)	ND(0.50)	ND(0.50)	ND(0.50)	ND(0.50)	ND(0.50)	ND(0.50)	ND(0.50)	ND(0.50)	ND(5.0)
M35P123LNAP	3320 Paper Mill Road	8/6/2013		ND(0.50)	ND(0.50)	ND(0.50)	ND(0.50)	ND(0.50)	ND(0.50)	ND(0.50)	ND(0.50)	ND(0.50)	ND(5.0)
M35P123LNAP	3320 Paper Mill Road	9/10/2013		ND(0.50)	ND(0.50)	ND(0.50)	ND(0.50)	ND(0.50)	ND(0.50)	ND(0.50)	ND(0.50)	ND(0.50)	ND(5.0)
M35P123LNAP	3320 Paper Mill Road	10/14/2013		ND(0.50)	ND(0.50)	4.7	ND(0.50)	ND(0.50)	ND(0.50)	ND(0.50)	ND(0.50)	ND(0.50)	ND(5.0)
M35P123LNAP	3320 Paper Mill Road	12/3/2013		ND(0.50)	ND(0.50)	0.11 J	ND(0.50)	ND(0.50)	ND(0.50)	ND(0.50)	ND(0.50)	ND(0.50)	ND(5.0)
M35P123LNAP	3320 Paper Mill Road	1/7/2014		ND(0.50)	ND(0.50)	ND(0.50)	ND(0.50)	ND(0.50)	ND(0.50)	ND(0.50)	ND(0.50)	ND(0.50)	ND(5.0)
M35P123LNAP	3320 Paper Mill Road	2/4/2014		ND(0.50)	ND(0.50)	ND(0.50)	ND(0.50)	ND(0.50)	ND(0.50)	ND(0.50)	ND(0.50)	ND(0.50)	ND(5.0)
M35P123LNAP	3320 Paper Mill Road	3/4/2014		ND(0.50)	ND(0.50)	ND(0.50)	ND(0.50)	ND(0.50)	ND(0.50)	ND(0.50)	ND(0.50)	ND(0.50)	ND(5.0)
M35P123LNAP	3320 Paper Mill Road	4/8/2014		ND(0.50)	ND(0.50)	ND(0.50)	ND(0.50)	ND(0.50)	ND(0.50)	ND(0.50)	ND(0.50)	ND(0.50)	ND(5.0)
M35P123LNAP	3320 Paper Mill Road	5/6/2014		ND(0.50)	ND(0.50)	ND(0.50)	ND(0.50)	ND(0.50)	ND(0.50)	ND(0.50)	ND(0.50)	ND(0.50)	ND(5.0)
M35P123LNAP	3320 Paper Mill Road	6/3/2014		ND(0.50)	ND(0.50)	ND(0.50)	ND(0.50)	ND(0.50)	ND(0.50)	ND(0.50)	ND(0.50)	ND(0.50)	ND(5.0)
M35P123LNAP	3320 Paper Mill Road	8/14/2014		ND(0.50)	ND(0.50)	ND(0.50)	ND(0.50)	ND(0.50)	ND(0.50)	ND(0.50)	ND(0.50)	ND(0.50)	ND(5.0)
M35P123LNAP	3320 Paper Mill Road	9/9/2014		ND(0.50)	ND(0.50)	ND(0.50)	ND(0.50)	ND(0.50)	ND(0.50)	ND(0.50)	ND(0.50)	ND(0.50)	ND(5.0)
M35P123LNAP	3320 Paper Mill Road	10/7/2014		ND(0.50)	ND(0.50)	ND(0.50)	ND(0.50)	ND(0.50)	ND(0.50)	ND(0.50)	ND(0.50)	ND(0.50)	ND(5.0)
M35P123LNAP	3320 Paper Mill Road	11/13/2014		ND(0.50)	ND(0.50)	ND(0.50)	ND(0.50)	ND(0.50)	ND(0.50)	ND(0.50)	ND(0.50)	ND(0.50)	0.67 J

**Table 2 - Historical Private Supply Well Analytical Table**

Inactive Exxon Facility #28077  
 14258 Jarrettsville Pike  
 Phoenix, Maryland

Map/Parcel/Lot	Address	Sample Date	POET Sample Point	MTBE (µg/L)	Benzene (µg/L)	Toluene (µg/L)	Ethyl-benzene (µg/L)	Total Xylenes (µg/L)	Naphthalene (µg/L)	DIPE (µg/L)	ETBE (µg/L)	TAME (µg/L)	TBA (µg/L)
M35P123LNAP	3320 Paper Mill Road	12/1/2014		ND(0.50)	ND(0.50)	ND(0.50)	ND(0.50)	ND(0.50)	ND(0.50)	ND(0.50)	ND(0.50)	ND(0.50)	0.74 J
M35P123LNAP	3320 Paper Mill Road	1/6/2015		ND(0.5)	ND(0.5)	ND(0.5)	ND(0.5)	ND(0.5)	ND(0.5)	ND(0.5)	ND(0.5)	ND(0.5)	ND(25)
M35P123LNAP	3320 Paper Mill Road	2/3/2015		ND(0.5)	ND(0.5)	ND(0.5)	ND(0.5)	ND(0.5)	ND(0.5)	ND(0.5)	ND(0.5)	ND(0.5)	ND(25)
M35P123LNAP	3320 Paper Mill Road	3/3/2015		ND(0.5)	ND(0.5)	ND(0.5)	ND(0.5)	ND(0.5)	ND(0.5)	ND(0.5)	ND(0.5)	ND(0.5)	ND(25)
M35P123LNAP	3320 Paper Mill Road	4/7/2015		ND(0.5)	ND(0.5)	ND(0.5)	ND(0.5)	ND(0.5)	ND(0.5)	ND(0.5)	ND(0.5)	ND(0.5)	ND(25)
M35P123LNAP	3320 Paper Mill Road	5/5/2015		ND(0.5)	ND(0.5)	ND(0.5)	ND(0.5)	ND(0.5)	ND(0.5)	ND(0.5)	ND(0.5)	ND(0.5)	ND(25)
M35P123LNAP	3320 Paper Mill Road	6/2/2015		ND(0.5)	ND(0.5)	0.3 J	ND(0.5)	ND(0.5)	ND(0.5)	ND(0.5)	ND(0.5)	ND(0.5)	ND(25)
M35P123LNAP	3320 Paper Mill Road	7/7/2015		ND(0.5)	ND(0.5)	ND(0.5)	ND(0.5)	ND(0.5)	ND(0.5)	ND(0.5)	ND(0.5)	ND(0.5)	ND(25)
M35P123LNAP	3320 Paper Mill Road	8/4/2015		ND(0.5)	ND(0.5)	0.2 J	ND(0.5)	ND(0.5)	ND(0.5)	ND(0.5)	ND(0.5)	ND(0.5)	ND(25)
M35P123LNAP	3320 Paper Mill Road	9/15/2015		ND(0.5)	ND(0.5)	ND(0.5)	ND(0.5)	ND(0.5)	ND(0.5)	ND(0.5)	ND(0.5)	ND(0.5)	ND(25)
M35P123LNAP	3320 Paper Mill Road	10/6/2015		ND(0.5)	ND(0.5)	ND(0.5)	ND(0.5)	ND(0.5)	ND(0.5)	ND(0.5)	ND(0.5)	ND(0.5)	ND(25)
M35P123LNAP	3320 Paper Mill Road	11/4/2015		ND(0.5)	ND(0.5)	ND(0.5)	ND(0.5)	ND(0.5)	ND(0.5)	ND(0.5)	ND(0.5)	ND(0.5)	ND(25)
M35P123LNAP	3320 Paper Mill Road	12/8/2015		ND(0.5)	ND(0.5)	ND(0.5)	ND(0.5)	ND(0.5)	ND(0.5)	ND(0.5)	ND(0.5)	ND(0.5)	ND(25)
M35P123LNAP	3320 Paper Mill Road	1/15/2016		ND(0.5)	ND(0.5)	ND(0.5)	ND(0.5)	ND(0.5)	ND(0.5)	ND(0.5)	ND(0.5)	ND(0.5)	ND(25)
M35P123LNAP	3320 Paper Mill Road	2/2/2016		ND(0.5)	ND(0.5)	ND(0.5)	ND(0.5)	ND(0.5)	ND(0.5)	ND(0.5)	ND(0.5)	ND(0.5)	ND(25)
M35P123LNAP	3320 Paper Mill Road	3/15/2016		ND(0.5)	ND(0.5)	ND(0.5)	ND(0.5)	ND(0.5)	ND(0.5)	ND(0.5)	ND(0.5)	ND(0.5)	ND(25)
M35P123LNAP	3320 Paper Mill Road	4/19/2016		ND(0.5)	ND(0.5)	ND(0.5)	ND(0.5)	ND(0.5)	ND(0.5)	ND(0.5)	ND(0.5)	ND(0.5)	ND(25)
M35P123LNAP	3320 Paper Mill Road	5/17/2016		ND(0.5)	ND(0.5)	ND(0.5)	ND(0.5)	ND(0.5)	ND(0.5)	ND(0.5)	ND(0.5)	ND(0.5)	ND(25)
M35P123LNAP	3320 Paper Mill Road	6/21/2016		ND(0.5)	ND(0.5)	ND(0.5)	ND(0.5)	ND(0.5)	ND(0.5)	ND(0.5)	ND(0.5)	ND(0.5)	ND(25)
M35P123LNAP	3320 Paper Mill Road	7/29/2016		ND(0.5)	ND(0.5)	ND(0.5)	ND(0.5)	ND(0.5)	ND(0.5)	ND(0.5)	ND(0.5)	ND(0.5)	ND(25)
M35P123LNAP	3320 Paper Mill Road	9/14/2016		ND(0.5)	ND(0.5)	ND(0.5)	ND(0.5)	ND(0.5)	ND(0.5)	ND(0.5)	ND(0.5)	ND(0.5)	ND(25)
M35P123LNAP	3320 Paper Mill Road	10/26/2016		ND(0.5)	ND(0.5)	ND(0.5)	ND(0.5)	ND(0.5)	ND(0.5)	ND(0.5)	ND(0.5)	ND(0.5)	ND(25)
M35P123LNAP	3320 Paper Mill Road	11/8/2016		ND(0.5)	ND(0.5)	ND(0.5)	ND(0.5)	ND(0.5)	ND(0.5)	ND(0.5)	ND(0.5)	ND(0.5)	ND(25)
M35P123LNAP	3320 Paper Mill Road	12/6/2016		ND(0.5)	ND(0.5)	ND(0.5)	ND(0.5)	ND(0.5)	ND(0.5)	ND(0.5)	ND(0.5)	ND(0.5)	ND(25)
M35P123LNAP	3320 Paper Mill Road	2/7/2017		ND(0.5)	ND(0.5)	ND(0.5)	ND(0.5)	ND(0.5)	ND(0.5)	ND(0.5)	ND(0.5)	ND(0.5)	ND(25)
M35P123LNAP	3320 Paper Mill Road	3/7/2017		ND(0.5)	ND(0.5)	ND(0.5)	ND(0.5)	ND(0.5)	ND(0.5)	ND(0.5)	ND(0.5)	ND(0.5)	ND(25)
M35P123LNAP	3320 Paper Mill Road	5/2/2017		ND(0.5)	ND(0.5)	ND(0.5)	ND(0.5)	ND(0.5)	ND(0.5)	ND(0.5)	ND(0.5)	ND(0.5)	ND(25)
M35P123LNAP	3320 Paper Mill Road	6/6/2017		ND(0.5)	ND(0.5)	ND(0.5)	ND(0.5)	ND(0.5)	ND(0.5)	ND(0.5)	ND(0.5)	ND(0.5)	ND(25)
M35P123LNAP	3320 Paper Mill Road	7/11/2017		ND(0.5)	ND(0.5)	ND(0.5)	ND(0.5)	ND(0.5)	ND(0.5)	ND(0.5)	ND(0.5)	ND(0.5)	ND(25)
M35P123LNAP	3320 Paper Mill Road	9/26/2017		ND(0.5)	ND(0.5)	ND(0.5)	ND(0.5)	ND(0.5)	ND(0.5)	ND(0.5)	ND(0.5)	ND(0.5)	ND(25)



**Table 2 - Historical Private Supply Well Analytical Table**

Inactive Exxon Facility #28077  
 14258 Jarrettsville Pike  
 Phoenix, Maryland

Map/Parcel/Lot	Address	Sample Date	POET Sample Point	MTBE (µg/L)	Benzene (µg/L)	Toluene (µg/L)	Ethyl-benzene (µg/L)	Total Xylenes (µg/L)	Naphthalene (µg/L)	DIPE (µg/L)	ETBE (µg/L)	TAME (µg/L)	TBA (µg/L)
M35P123LNAP	3320 Paper Mill Road	10/19/2017		ND(0.5)	ND(0.5)	ND(0.5)	ND(0.5)	ND(0.5)	ND(0.5)	ND(0.5)	ND(0.5)	ND(0.5)	ND(25)
M35P123LNAP	3320 Paper Mill Road	12/6/2017		ND(0.5)	ND(0.5)	ND(0.5)	ND(0.5)	ND(0.5)	ND(0.5)	ND(0.5)	ND(0.5)	ND(0.5)	ND(25)
M35P123LNAP	3320 Paper Mill Road	1/29/2018		ND(0.20)	ND(0.10)	ND(0.10)	ND(0.30)	ND(0.10)	ND(0.30)	ND(0.10)	ND(0.060)	ND(0.10)	ND(0.50)
M35P123LNAP	3320 Paper Mill Road	3/6/2018		ND(0.5)	ND(0.5)	ND(0.5)	ND(0.5)	ND(0.5)	ND(0.5)	ND(0.5)	ND(0.5)	ND(0.5)	ND(25)
M35P123LNAP	3320 Paper Mill Road	4/4/2018		ND(0.5)	ND(0.5)	ND(0.5)	ND(0.5)	ND(0.5)	ND(0.5)	ND(0.5)	ND(0.5)	ND(0.5)	ND(25)
M35P123LNAP	3320 Paper Mill Road	5/8/2018		ND(0.5)	ND(0.5)	ND(0.5)	ND(0.5)	ND(0.5)	ND(0.5)	ND(0.5)	ND(0.5)	ND(0.5)	ND(25)
M35P123LNAP	3320 Paper Mill Road	6/5/2018		ND(0.5)	ND(0.5)	ND(0.5)	ND(0.5)	ND(0.5)	ND(0.5)	ND(0.5)	ND(0.5)	ND(0.5)	ND(25)
M35P123LNAP	3320 Paper Mill Road	7/3/2018		ND(0.5)	ND(0.5)	ND(0.5)	ND(0.5)	ND(0.5)	ND(0.5)	ND(0.5)	ND(0.5)	ND(0.5)	ND(25)
M35P123LNAP	3320 Paper Mill Road	1/14/2019		ND(0.5)	ND(0.5)	ND(0.5)	ND(0.5)	ND(0.5)	ND(0.5)	ND(0.5)	ND(0.5)	ND(0.5)	ND(25)
M35P123LNAP	3320 Paper Mill Road	7/9/2019		ND(0.5)	ND(0.5)	ND(0.5)	ND(0.5)	ND(0.5)	ND(0.5)	ND(0.5)	ND(0.5)	ND(0.5)	ND(25)
M35P123LNAP	3320 Paper Mill Road	1/16/2020		ND(0.5)	ND(0.5)	ND(0.5)	ND(0.5)	ND(1.0)	ND(0.5)	ND(0.5)	ND(0.5)	ND(0.5)	ND(25)
M35P386LNA	14102 Robcaste Road	3/29/2006		ND(0.50)	ND(0.50)	ND(0.50)	ND(0.50)	ND(0.50)	ND(0.50)	ND(0.50)	ND(0.50)	ND(0.50)	ND(5.0)
M35P386LNA	14102 Robcaste Road	4/25/2006		ND(0.50)	ND(0.50)	ND(0.50)	ND(0.50)	ND(0.50)	ND(0.50)	ND(0.50)	ND(0.50)	ND(0.50)	ND(5.0)
M35P386LNA	14102 Robcaste Road	8/16/2006		ND(0.50)	ND(0.50)	ND(0.50)	ND(0.50)	ND(0.50)	ND(0.50)	ND(0.50)	ND(0.50)	ND(0.50)	ND(5.0)
M35P386LNA	14102 Robcaste Road	1/27/2007		ND(0.50)	ND(0.50)	ND(0.50)	ND(0.50)	ND(0.50)	ND(0.50)	ND(0.50)	ND(0.50)	ND(0.50)	ND(5.0)
M35P386LNA	14102 Robcaste Road	7/16/2007		ND(0.50)	ND(0.50)	ND(0.50)	ND(0.50)	ND(0.50)	ND(0.50)	ND(0.50)	ND(0.50)	ND(0.50)	ND(5.0)
M35P386LNA	14102 Robcaste Road	7/14/2008		ND(0.50)	ND(0.50)	ND(0.50)	ND(0.50)	ND(0.50)	ND(0.50)	ND(0.50)	ND(0.50)	ND(0.50)	ND(5.0)
M35P386LNA	14102 Robcaste Road	12/10/2008		ND(0.50)	ND(0.50)	ND(0.50)	ND(0.50)	ND(0.50)	ND(0.50)	ND(0.50)	ND(0.50)	ND(0.50)	ND(5.0)
M35P386LNA	14102 Robcaste Road	7/22/2009		ND(0.50)	ND(0.50)	ND(0.50)	ND(0.50)	ND(0.50)	ND(0.50)	ND(0.50)	ND(0.50)	ND(0.50)	ND(5.0)
M35P386LNA	14102 Robcaste Road	12/16/2009		ND(0.50)	ND(0.50)	ND(0.50)	ND(0.50)	ND(0.50)	ND(0.50)	ND(0.50)	ND(0.50)	ND(0.50)	ND(5.0)
M35P386LNA	14102 Robcaste Road	7/7/2010		ND(0.50)	ND(0.50)	ND(0.50)	ND(0.50)	ND(0.50)	ND(0.50)	ND(0.50)	ND(0.50)	ND(0.50)	ND(5.0)
M35P386LNA	14102 Robcaste Road	11/8/2010		ND(0.50)	ND(0.50)	ND(0.50)	ND(0.50)	ND(0.50)	ND(0.50)	ND(0.50)	ND(0.50)	ND(0.50)	ND(5.0)
M35P386LNA	14102 Robcaste Road	7/19/2011		ND(0.50)	ND(0.50)	ND(0.50)	ND(0.50)	ND(0.50)	ND(0.50)	ND(0.50)	ND(0.50)	ND(0.50)	ND(5.0)
M35P386LNA	14102 Robcaste Road	1/9/2012		ND(0.50)	ND(0.50)	ND(0.50)	ND(0.50)	ND(0.50)	ND(0.50)	ND(0.50)	ND(0.50)	ND(0.50)	ND(5.0)
M35P386LNA	14102 Robcaste Road	7/11/2012		ND(0.50)	ND(0.50)	ND(0.50)	ND(0.50)	ND(0.50)	ND(0.50)	ND(0.50)	ND(0.50)	ND(0.50)	ND(5.0)
M35P386LNA	14102 Robcaste Road	7/11/2013		ND(0.50)	ND(0.50)	ND(0.50)	ND(0.50)	ND(0.50)	ND(0.50)	ND(0.50)	ND(0.50)	ND(0.50)	ND(5.0)
M35P386LNA	14102 Robcaste Road	1/17/2014		ND(0.50)	ND(0.50)	ND(0.50)	ND(0.50)	ND(0.50)	ND(0.50)	ND(0.50)	ND(0.50)	ND(0.50)	2.5 J
M35P386LNA	14102 Robcaste Road	7/22/2014		ND(0.50)	ND(0.50)	0.099 J	ND(0.50)	ND(0.50)	ND(0.50)	ND(0.50)	ND(0.50)	ND(0.50)	9.2
M35P386LNA	14102 Robcaste Road	1/13/2015		ND(0.5)	ND(0.5)	ND(0.5)	ND(0.5)	ND(0.5)	ND(0.50)	ND(0.50)	ND(0.50)	ND(0.50)	12 J
M35P386LNA	14102 Robcaste Road	7/14/2015		ND(0.5)	ND(0.5)	0.1 J	ND(0.5)	ND(0.5)	ND(0.5)	ND(0.5)	ND(0.5)	ND(0.5)	ND(25)

**Table 2 - Historical Private Supply Well Analytical Table**

Inactive Exxon Facility #28077  
 14258 Jarrettsville Pike  
 Phoenix, Maryland

Map/Parcel/Lot	Address	Sample Date	POET Sample Point	MTBE (µg/L)	Benzene (µg/L)	Toluene (µg/L)	Ethyl-benzene (µg/L)	Total Xylenes (µg/L)	Naphthalene (µg/L)	DIPE (µg/L)	ETBE (µg/L)	TAME (µg/L)	TBA (µg/L)
M35P386LNA	14102 Robcaste Road	1/11/2016		ND(0.5)	ND(0.5)	ND(0.5)	ND(0.5)	ND(0.5)	ND(0.5)	ND(0.5)	ND(0.5)	ND(0.5)	22 J
M35P386LNA	14102 Robcaste Road	7/17/2017		ND(0.5)	ND(0.5)	ND(0.5)	ND(0.5)	ND(0.5)	ND(0.5)	ND(0.5)	ND(0.5)	ND(0.5)	ND(25)
M35P386LNA	14102 Robcaste Road	9/28/2018		1.3	ND(0.5)	ND(0.5)	1.5	11	ND(0.5)	ND(0.5)	ND(0.5)	ND(0.5)	ND(25)
M35P386LNA	14102 Robcaste Road	4/1/2019		1.5	ND(0.5)	ND(0.5)	ND(0.5)	ND(0.5)	ND(0.5)	ND(0.5)	ND(0.5)	ND(0.5)	ND(25)
M35P386LNA	14102 Robcaste Road	7/12/2019		1.7	ND(0.5)	ND(0.5)	ND(0.5)	ND(0.5)	ND(0.5)	ND(0.5)	ND(0.5)	ND(0.5)	ND(25)
M35P386LNA	14102 Robcaste Road	2/17/2020		1.8	ND(0.5)	ND(0.5)	ND(0.5)	ND(1.0)	ND(0.5)	ND(0.5)	ND(0.5)	ND(0.5)	ND(25)
M35P322L17	14208 Robcaste Road	2/25/2006		ND(0.50)	ND(0.50)	ND(0.50)	ND(0.50)	ND(0.50)	ND(0.50)	ND(0.50)	ND(0.50)	ND(0.50)	ND(5.0)
M35P322L17	14208 Robcaste Road	4/1/2006		ND(0.50)	ND(0.50)	ND(0.50)	ND(0.50)	ND(0.50)	ND(0.50)	ND(0.50)	ND(0.50)	ND(0.50)	ND(5.0)
M35P322L17	14208 Robcaste Road	5/1/2006		ND(0.50)	ND(0.50)	ND(0.50)	ND(0.50)	ND(0.50)	ND(0.50)	ND(0.50)	ND(0.50)	ND(0.50)	ND(5.0)
M35P322L17	14208 Robcaste Road	6/17/2006		ND(0.50)	ND(0.50)	ND(0.50)	ND(0.50)	ND(0.50)	ND(0.50)	ND(0.50)	ND(0.50)	ND(0.50)	ND(5.0)
M35P322L17	14208 Robcaste Road	8/19/2006		ND(0.50)	ND(0.50)	ND(0.50)	ND(0.50)	ND(0.50)	ND(0.50)	ND(0.50)	ND(0.50)	ND(0.50)	ND(5.0)
M35P322L17	14208 Robcaste Road	1/27/2007		ND(0.50)	ND(0.50)	ND(0.50)	ND(0.50)	ND(0.50)	ND(0.50)	ND(0.50)	ND(0.50)	ND(0.50)	ND(5.0)
M35P322L17	14208 Robcaste Road	4/9/2007		ND(0.50)	ND(0.50)	0.26 J	ND(0.50)	ND(0.50)	ND(0.50)	ND(0.50)	ND(0.50)	ND(0.50)	ND(5.0)
M35P322L17	14208 Robcaste Road	7/21/2007		ND(0.50)	ND(0.50)	ND(0.50)	ND(0.50)	ND(0.50)	ND(0.50)	ND(0.50)	ND(0.50)	ND(0.50)	ND(5.0)
M35P322L17	14208 Robcaste Road	10/23/2007		ND(0.50)	ND(0.50)	ND(0.50)	ND(0.50)	ND(0.50)	ND(0.50)	ND(0.50)	ND(0.50)	ND(0.50)	ND(5.0)
M35P322L17	14208 Robcaste Road	1/14/2008		ND(0.50)	ND(0.50)	ND(0.50)	ND(0.50)	ND(0.50)	ND(0.50)	ND(0.50)	ND(0.50)	ND(0.50)	ND(5.0)
M35P322L17	14208 Robcaste Road	4/3/2008		0.17 J	ND(0.50)	ND(0.50)	ND(0.50)	ND(0.50)	ND(0.50)	ND(0.50)	ND(0.50)	ND(0.50)	ND(5.0)
M35P322L17	14208 Robcaste Road	7/16/2008		ND(0.50)	ND(0.50)	ND(0.50)	ND(0.50)	ND(0.50)	ND(0.50)	ND(0.50)	ND(0.50)	ND(0.50)	ND(5.0)
M35P322L17	14208 Robcaste Road	10/9/2008		ND(0.50)	ND(0.50)	ND(0.50)	ND(0.50)	ND(0.50)	ND(0.50)	ND(0.50)	ND(0.50)	ND(0.50)	ND(5.0)
M35P322L17	14208 Robcaste Road	1/13/2009		0.068 J	ND(0.50)	ND(0.50)	ND(0.50)	ND(0.50)	ND(0.50)	ND(0.50)	ND(0.50)	ND(0.50)	ND(5.0)
M35P322L17	14208 Robcaste Road	4/2/2009		ND(0.50)	ND(0.50)	ND(0.50)	ND(0.50)	ND(0.50)	ND(0.50)	ND(0.50)	ND(0.50)	ND(0.50)	ND(5.0)
M35P322L17	14208 Robcaste Road	7/8/2009		ND(0.50)	ND(0.50)	ND(0.50)	ND(0.50)	ND(0.50)	ND(0.50)	ND(0.50)	ND(0.50)	ND(0.50)	ND(5.0)
M35P322L17	14208 Robcaste Road	10/7/2009		ND(0.50)	ND(0.50)	ND(0.50)	ND(0.50)	ND(0.50)	ND(0.50)	ND(0.50)	ND(0.50)	ND(0.50)	ND(5.0)
M35P322L17	14208 Robcaste Road	1/12/2010		ND(0.50)	ND(0.50)	ND(0.50)	ND(0.50)	ND(0.50)	ND(0.50)	ND(0.50)	ND(0.50)	ND(0.50)	ND(5.0)
M35P322L17	14208 Robcaste Road	4/12/2010		ND(0.50)	ND(0.50)	0.096 J	ND(0.50)	ND(0.50)	ND(0.50)	ND(0.50)	ND(0.50)	ND(0.50)	5.0
M35P322L17	14208 Robcaste Road	4/21/2010		ND(0.50)	ND(0.50)	ND(0.50)	ND(0.50)	ND(0.50)	ND(0.50)	ND(0.50)	ND(0.50)	ND(0.50)	ND(5.0)
M35P322L17	14208 Robcaste Road	7/7/2010		ND(0.50)	ND(0.50)	ND(0.50)	ND(0.50)	ND(0.50)	ND(0.50)	ND(0.50)	ND(0.50)	ND(0.50)	ND(5.0)
M35P322L17	14208 Robcaste Road	10/22/2010		ND(0.50)	ND(0.50)	ND(0.50)	ND(0.50)	ND(0.50)	ND(0.50)	ND(0.50)	ND(0.50)	ND(0.50)	ND(5.0)
M35P322L17	14208 Robcaste Road	1/14/2011		ND(0.50)	ND(0.50)	ND(0.50)	ND(0.50)	ND(0.50)	ND(0.50)	ND(0.50)	ND(0.50)	ND(0.50)	ND(5.0)
M35P322L17	14208 Robcaste Road	4/11/2011		ND(0.50)	ND(0.50)	ND(0.50)	ND(0.50)	ND(0.50)	ND(0.50)	ND(0.50)	ND(0.50)	ND(0.50)	ND(5.0)

**Table 2 - Historical Private Supply Well Analytical Table**

Inactive Exxon Facility #28077  
 14258 Jarrettsville Pike  
 Phoenix, Maryland

Map/Parcel/Lot	Address	Sample Date	POET Sample Point	MTBE (µg/L)	Benzene (µg/L)	Toluene (µg/L)	Ethyl-benzene (µg/L)	Total Xylenes (µg/L)	Naphthalene (µg/L)	DIPE (µg/L)	ETBE (µg/L)	TAME (µg/L)	TBA (µg/L)
M35P322L17	14208 Robcaste Road	4/29/2011		ND(0.50)	ND(0.50)	ND(0.50)	ND(0.50)	ND(0.50)	ND(0.50)	ND(0.50)	ND(0.50)	ND(0.50)	ND(5.0)
M35P322L17	14208 Robcaste Road	7/15/2011		ND(0.50)	ND(0.50)	ND(0.50)	ND(0.50)	ND(0.50)	ND(0.50)	ND(0.50)	ND(0.50)	ND(0.50)	ND(5.0)
M35P322L17	14208 Robcaste Road	10/19/2011		ND(0.50)	ND(0.50)	ND(0.50)	ND(0.50)	ND(0.50)	ND(0.50)	ND(0.50)	ND(0.50)	ND(0.50)	ND(5.0)
M35P322L17	14208 Robcaste Road	1/13/2012		ND(0.50)	ND(0.50)	ND(0.50)	ND(0.50)	ND(0.50)	ND(0.50)	ND(0.50)	ND(0.50)	ND(0.50)	ND(5.0)
M35P322L17	14208 Robcaste Road	4/9/2012		ND(0.50)	ND(0.50)	ND(0.50)	ND(0.50)	ND(0.50)	ND(0.50)	ND(0.50)	ND(0.50)	ND(0.50)	ND(5.0)
M35P322L17	14208 Robcaste Road	7/17/2012		ND(0.50)	ND(0.50)	ND(0.50)	ND(0.50)	ND(0.50)	ND(0.50)	ND(0.50)	ND(0.50)	ND(0.50)	ND(5.0)
M35P322L17	14208 Robcaste Road	10/9/2012		ND(0.50)	ND(0.50)	ND(0.50)	ND(0.50)	ND(0.50)	ND(0.50)	ND(0.50)	ND(0.50)	ND(0.50)	ND(5.0)
M35P322L17	14208 Robcaste Road	1/8/2013		ND(0.50)	ND(0.50)	ND(0.50)	ND(0.50)	ND(0.50)	ND(0.50)	ND(0.50)	ND(0.50)	ND(0.50)	ND(5.0)
M35P322L17	14208 Robcaste Road	4/8/2013		ND(0.50)	ND(0.50)	ND(0.50)	ND(0.50)	ND(0.50)	ND(0.50)	ND(0.50)	ND(0.50)	ND(0.50)	ND(5.0)
M35P322L17	14208 Robcaste Road	7/9/2013		ND(0.50)	ND(0.50)	ND(0.50)	ND(0.50)	ND(0.50)	ND(0.50)	ND(0.50)	ND(0.50)	ND(0.50)	ND(5.0)
M35P322L17	14208 Robcaste Road	10/15/2013		ND(0.50)	ND(0.50)	ND(0.50)	ND(0.50)	ND(0.50)	ND(0.50)	ND(0.50)	ND(0.50)	ND(0.50)	ND(5.0)
M35P322L17	14208 Robcaste Road	1/14/2014		ND(0.50)	ND(0.50)	ND(0.50)	ND(0.50)	ND(0.50)	ND(0.50)	ND(0.50)	ND(0.50)	ND(0.50)	ND(5.0)
M35P322L17	14208 Robcaste Road	4/15/2014		ND(0.50)	ND(0.50)	ND(0.50)	ND(0.50)	ND(0.50)	ND(0.50)	ND(0.50)	ND(0.50)	ND(0.50)	ND(5.0)
M35P322L17	14208 Robcaste Road	7/10/2014		ND(0.50)	ND(0.50)	ND(0.50)	ND(0.50)	ND(0.50)	ND(0.50)	ND(0.50)	ND(0.50)	ND(0.50)	ND(5.0)
M35P322L17	14208 Robcaste Road	10/10/2014		ND(0.50)	ND(0.50)	ND(0.50)	ND(0.50)	ND(0.50)	ND(0.50)	ND(0.50)	ND(0.50)	ND(0.50)	ND(5.0)
M35P322L17	14208 Robcaste Road	1/13/2015		ND(0.5)	ND(0.5)	ND(0.5)	ND(0.5)	ND(0.5)	ND(0.50)	ND(0.50)	ND(0.50)	ND(0.50)	ND(25.0)
M35P322L17	14208 Robcaste Road	4/8/2015		ND(0.5)	ND(0.5)	ND(0.5)	ND(0.5)	ND(0.5)	ND(0.5)	ND(0.5)	ND(0.5)	ND(0.5)	ND(25)
M35P322L17	14208 Robcaste Road	7/13/2015		ND(0.5)	ND(0.5)	ND(0.5)	ND(0.5)	ND(0.5)	ND(0.5)	ND(0.5)	ND(0.5)	ND(0.5)	ND(25)
M35P322L17	14208 Robcaste Road	10/29/2015		ND(0.5)	ND(0.5)	ND(0.5)	ND(0.5)	ND(0.5)	ND(0.5)	ND(0.5)	ND(0.5)	ND(0.5)	ND(25)
M35P322L17	14208 Robcaste Road	1/11/2016		ND(0.5)	ND(0.5)	ND(0.5)	ND(0.5)	ND(0.5)	ND(0.5)	ND(0.5)	ND(0.5)	ND(0.5)	ND(25)
M35P322L17	14208 Robcaste Road	4/12/2016		ND(0.5)	ND(0.5)	ND(0.5)	ND(0.5)	ND(0.5)	ND(0.5)	ND(0.5)	ND(0.5)	ND(0.5)	ND(25)
M35P322L17	14208 Robcaste Road	7/14/2016		ND(0.5)	ND(0.5)	ND(0.5)	ND(0.5)	ND(0.5)	ND(0.5)	ND(0.5)	ND(0.5)	ND(0.5)	ND(25)
M35P322L17	14208 Robcaste Road	10/25/2016		ND(0.5)	ND(0.5)	ND(0.5)	ND(0.5)	ND(0.5)	ND(0.5)	ND(0.5)	ND(0.5)	ND(0.5)	ND(25)
M35P322L17	14208 Robcaste Road	1/17/2017		ND(0.5)	ND(0.5)	ND(0.5)	ND(0.5)	ND(0.5)	ND(0.5)	ND(0.5)	ND(0.5)	ND(0.5)	ND(25)
M35P322L17	14208 Robcaste Road	4/12/2017		ND(0.5)	ND(0.5)	0.2 J	ND(0.5)	ND(0.5)	ND(0.5)	ND(0.5)	ND(0.5)	ND(0.5)	ND(25)
M35P322L17	14208 Robcaste Road	7/20/2017		ND(0.5)	ND(0.5)	ND(0.5)	ND(0.5)	ND(0.5)	ND(0.5)	ND(0.5)	ND(0.5)	ND(0.5)	ND(25)
M35P322L17	14208 Robcaste Road	7/25/2017		ND(0.5)	ND(0.5)	ND(0.5)	ND(0.5)	ND(0.5)	ND(0.5)	ND(0.5)	ND(0.5)	ND(0.5)	ND(25)
M35P322L17	14208 Robcaste Road	10/16/2017		ND(0.5)	ND(0.5)	ND(0.5)	ND(0.5)	ND(0.5)	ND(0.5)	ND(0.5)	ND(0.5)	ND(0.5)	6.0 J
M35P322L17	14208 Robcaste Road	1/19/2018		ND(0.20)	ND(0.10)	ND(0.10)	ND(0.30)	ND(0.10)	ND(0.30)	ND(0.10)	ND(0.060)	ND(0.10)	ND(0.50)
M35P322L17	14208 Robcaste Road	4/9/2018		ND(0.5)	ND(0.5)	ND(0.5)	ND(0.5)	ND(0.5)	ND(0.5)	ND(0.5)	ND(0.5)	ND(0.5)	ND(25)

**Table 2 - Historical Private Supply Well Analytical Table**

Inactive Exxon Facility #28077  
 14258 Jarrettsville Pike  
 Phoenix, Maryland

Map/Parcel/Lot	Address	Sample Date	POET Sample Point	MTBE (µg/L)	Benzene (µg/L)	Toluene (µg/L)	Ethyl-benzene (µg/L)	Total Xylenes (µg/L)	Naphthalene (µg/L)	DIPE (µg/L)	ETBE (µg/L)	TAME (µg/L)	TBA (µg/L)
M35P322L17	14208 Robcaste Road	7/2/2018		ND(0.5)	ND(0.5)	ND(0.5)	ND(0.5)	ND(0.5)	ND(0.5)	ND(0.5)	ND(0.5)	ND(0.5)	ND(25)
M35P322L17	14208 Robcaste Road	1/29/2019		ND(0.5)	ND(0.5)	ND(0.5)	ND(0.5)	ND(0.5)	ND(0.5)	ND(0.5)	ND(0.5)	ND(0.5)	ND(25)
M35P322L17	14208 Robcaste Road	7/12/2019		ND(0.5)	ND(0.5)	ND(0.5)	ND(0.5)	ND(0.5)	ND(0.5)	ND(0.5)	ND(0.5)	ND(0.5)	ND(25)
M35P322L17	14208 Robcaste Road	1/17/2020		ND(0.5)	ND(0.5)	ND(0.5)	ND(0.5)	ND(1.0)	ND(0.5)	ND(0.5)	ND(0.5)	ND(0.5)	ND(25)
M35P322L18	14210 Robcaste Road	3/1/2006		0.23 J	ND(0.50)	3.9	ND(0.50)	ND(0.50)	ND(0.50)	ND(0.50)	ND(0.50)	ND(0.50)	ND(5.0)
M35P322L18	14210 Robcaste Road	3/16/2006		0.60	ND(0.50)	0.41 J	ND(0.50)	ND(0.50)	ND(0.50)	ND(0.50)	ND(0.50)	ND(0.50)	ND(5.0)
M35P322L18	14210 Robcaste Road	3/23/2006		0.45 J	ND(0.50)	ND(0.50)	ND(0.50)	ND(0.50)	ND(0.50)	ND(0.50)	ND(0.50)	ND(0.50)	ND(5.0)
M35P322L18	14210 Robcaste Road	3/30/2006		0.51	ND(0.50)	ND(0.50)	ND(0.50)	ND(0.50)	ND(0.50)	ND(0.50)	ND(0.50)	ND(0.50)	ND(5.0)
M35P322L18	14210 Robcaste Road	4/6/2006		0.62	ND(0.50)	ND(0.50)	ND(0.50)	ND(0.50)	ND(0.50)	ND(0.50)	ND(0.50)	ND(0.50)	ND(5.0)
M35P322L18	14210 Robcaste Road	4/13/2006		0.53	ND(0.50)	ND(0.50)	ND(0.50)	ND(0.50)	ND(0.50)	ND(0.50)	ND(0.50)	ND(0.50)	ND(5.0)
M35P322L18	14210 Robcaste Road	4/20/2006		0.65	ND(0.50)	ND(0.50)	ND(0.50)	ND(0.50)	ND(0.50)	ND(0.50)	ND(0.50)	ND(0.50)	ND(5.0)
M35P322L18	14210 Robcaste Road	4/27/2006		0.57	ND(0.50)	ND(0.50)	ND(0.50)	ND(0.50)	ND(0.50)	ND(0.50)	ND(0.50)	ND(0.50)	ND(5.0)
M35P322L18	14210 Robcaste Road	5/2/2006		0.56	ND(0.50)	ND(0.50)	ND(0.50)	ND(0.50)	ND(0.50)	ND(0.50)	ND(0.50)	ND(0.50)	ND(5.0)
M35P322L18	14210 Robcaste Road	5/9/2006		0.54	ND(0.50)	ND(0.50)	ND(0.50)	ND(0.50)	ND(0.50)	ND(0.50)	ND(0.50)	ND(0.50)	ND(5.0)
M35P322L18	14210 Robcaste Road	5/16/2006		0.51	ND(0.50)	ND(0.50)	ND(0.50)	ND(0.50)	ND(0.50)	ND(0.50)	ND(0.50)	ND(0.50)	ND(5.0)
M35P322L18	14210 Robcaste Road	5/23/2006		0.58	ND(0.50)	ND(0.50)	ND(0.50)	ND(0.50)	ND(0.50)	ND(0.50)	ND(0.50)	ND(0.50)	ND(5.0)
M35P322L18	14210 Robcaste Road	5/30/2006		0.72	ND(0.50)	ND(0.50)	ND(0.50)	ND(0.50)	ND(0.50)	ND(0.50)	ND(0.50)	ND(0.50)	ND(5.0)
M35P322L18	14210 Robcaste Road	6/6/2006		0.57	ND(0.50)	ND(0.50)	ND(0.50)	ND(0.50)	ND(0.50)	ND(0.50)	ND(0.50)	ND(0.50)	ND(5.0)
M35P322L18	14210 Robcaste Road	6/13/2006		0.54	ND(0.50)	ND(0.50)	ND(0.50)	ND(0.50)	ND(0.50)	ND(0.50)	ND(0.50)	ND(0.50)	ND(5.0)
M35P322L18	14210 Robcaste Road	6/20/2006		0.50	ND(0.50)	ND(0.50)	ND(0.50)	ND(0.50)	ND(0.50)	ND(0.50)	ND(0.50)	ND(0.50)	ND(5.0)
M35P322L18	14210 Robcaste Road	6/26/2006		0.45 J	ND(0.50)	ND(0.50)	ND(0.50)	ND(0.50)	ND(0.50)	ND(0.50)	ND(0.50)	ND(0.50)	ND(5.0)
M35P322L18	14210 Robcaste Road	7/6/2006		0.44 J	ND(0.50)	ND(0.50)	ND(0.50)	ND(0.50)	ND(0.50)	ND(0.50)	ND(0.50)	ND(0.50)	ND(5.0)
M35P322L18	14210 Robcaste Road	7/11/2006		0.27 J	ND(0.50)	ND(0.50)	ND(0.50)	ND(0.50)	ND(0.50)	ND(0.50)	ND(0.50)	ND(0.50)	ND(5.0)
M35P322L18	14210 Robcaste Road	7/18/2006		0.69	ND(0.50)	ND(0.50)	ND(0.50)	ND(0.50)	ND(0.50)	ND(0.50)	ND(0.50)	ND(0.50)	ND(5.0)
M35P322L18	14210 Robcaste Road	7/25/2006		0.73	ND(0.50)	ND(0.50)	ND(0.50)	0.17 J	ND(0.50)	ND(0.50)	ND(0.50)	ND(0.50)	ND(5.0)
M35P322L18	14210 Robcaste Road	8/1/2006		1.2	ND(0.50)	ND(0.50)	ND(0.50)	ND(0.50)	ND(0.50)	ND(0.50)	ND(0.50)	ND(0.50)	ND(5.0)
M35P322L18	14210 Robcaste Road	8/8/2006		1.3	ND(0.50)	ND(0.50)	ND(0.50)	ND(0.50)	ND(0.50)	ND(0.50)	ND(0.50)	ND(0.50)	ND(5.0)
M35P322L18	14210 Robcaste Road	8/15/2006		1.5	ND(0.50)	ND(0.50)	ND(0.50)	ND(0.50)	ND(0.50)	ND(0.50)	ND(0.50)	ND(0.50)	ND(5.0)
M35P322L18	14210 Robcaste Road	8/22/2006		1.0	ND(0.50)	ND(0.50)	ND(0.50)	ND(0.50)	ND(0.50)	ND(0.50)	ND(0.50)	ND(0.50)	ND(5.0)
M35P322L18	14210 Robcaste Road	8/29/2006		1.0	ND(0.50)	ND(0.50)	ND(0.50)	ND(0.50)	ND(0.50)	ND(0.50)	ND(0.50)	ND(0.50)	ND(5.0)

**Table 2 - Historical Private Supply Well Analytical Table**

Inactive Exxon Facility #28077  
 14258 Jarrettsville Pike  
 Phoenix, Maryland

Map/Parcel/Lot	Address	Sample Date	POET Sample Point	MTBE (µg/L)	Benzene (µg/L)	Toluene (µg/L)	Ethyl-benzene (µg/L)	Total Xylenes (µg/L)	Naphthalene (µg/L)	DIPE (µg/L)	ETBE (µg/L)	TAME (µg/L)	TBA (µg/L)
M35P322L18	14210 Robcaste Road	9/5/2006		0.93	ND(0.50)	ND(0.50)	ND(0.50)	ND(0.50)	ND(0.50)	ND(0.50)	ND(0.50)	ND(0.50)	ND(5.0)
M35P322L18	14210 Robcaste Road	9/12/2006		0.74	ND(0.50)	ND(0.50)	ND(0.50)	ND(0.50)	ND(0.50)	ND(0.50)	ND(0.50)	ND(0.50)	ND(5.0)
M35P322L18	14210 Robcaste Road	9/19/2006		0.76	ND(0.50)	ND(0.50)	ND(0.50)	ND(0.50)	ND(0.50)	ND(0.50)	ND(0.50)	ND(0.50)	ND(5.0)
M35P322L18	14210 Robcaste Road	9/26/2006		0.51	ND(0.50)	ND(0.50)	ND(0.50)	ND(0.50)	ND(0.50)	ND(0.50)	ND(0.50)	ND(0.50)	ND(5.0)
M35P322L18	14210 Robcaste Road	10/3/2006		0.55	ND(0.50)	ND(0.50)	ND(0.50)	ND(0.50)	ND(0.50)	ND(0.50)	ND(0.50)	ND(0.50)	ND(5.0)
M35P322L18	14210 Robcaste Road	10/10/2006		0.43 J	ND(0.50)	ND(0.50)	ND(0.50)	ND(0.50)	ND(0.50)	ND(0.50)	ND(0.50)	ND(0.50)	ND(5.0)
M35P322L18	14210 Robcaste Road	10/17/2006		0.47 J	ND(0.50)	ND(0.50)	ND(0.50)	ND(0.50)	ND(0.50)	ND(0.50)	ND(0.50)	ND(0.50)	ND(5.0)
M35P322L18	14210 Robcaste Road	10/24/2006		0.44 J	ND(0.50)	ND(0.50)	ND(0.50)	ND(0.50)	ND(0.50)	ND(0.50)	ND(0.50)	ND(0.50)	ND(5.0)
M35P322L18	14210 Robcaste Road	10/31/2006		0.33 J	ND(0.50)	ND(0.50)	ND(0.50)	ND(0.50)	ND(0.50)	ND(0.50)	ND(0.50)	ND(0.50)	ND(5.0)
M35P322L18	14210 Robcaste Road	11/7/2006		0.28 J	ND(0.50)	ND(0.50)	ND(0.50)	ND(0.50)	ND(0.50)	ND(0.50)	ND(0.50)	ND(0.50)	ND(5.0)
M35P322L18	14210 Robcaste Road	11/14/2006		0.20 J	ND(0.50)	ND(0.50)	ND(0.50)	ND(0.50)	ND(0.50)	ND(0.50)	ND(0.50)	ND(0.50)	ND(5.0)
M35P322L18	14210 Robcaste Road	11/28/2006		ND(0.50)	ND(0.50)	ND(0.50)	ND(0.50)	ND(0.50)	ND(0.50)	ND(0.50)	ND(0.50)	ND(0.50)	ND(5.0)
M35P322L18	14210 Robcaste Road	12/5/2006		0.19 J	ND(0.50)	ND(0.50)	ND(0.50)	ND(0.50)	ND(0.50)	ND(0.50)	ND(0.50)	ND(0.50)	ND(5.0)
M35P322L18	14210 Robcaste Road	12/12/2006		0.46 J	ND(0.50)	ND(0.50)	ND(0.50)	ND(0.50)	ND(0.50)	ND(0.50)	ND(0.50)	ND(0.50)	ND(5.0)
M35P322L18	14210 Robcaste Road	12/19/2006		0.49 J	ND(0.50)	ND(0.50)	ND(0.50)	ND(0.50)	ND(0.50)	ND(0.50)	ND(0.50)	ND(0.50)	ND(5.0)
M35P322L18	14210 Robcaste Road	1/9/2007		0.53	ND(0.50)	ND(0.50)	ND(0.50)	ND(0.50)	ND(0.50)	ND(0.50)	ND(0.50)	ND(0.50)	ND(5.0)
M35P322L18	14210 Robcaste Road	1/23/2007		0.24 J	ND(0.50)	ND(0.50)	ND(0.50)	ND(0.50)	ND(0.50)	ND(0.50)	ND(0.50)	ND(0.50)	ND(5.0)
M35P322L18	14210 Robcaste Road	2/6/2007		0.27 J	ND(0.50)	ND(0.50)	ND(0.50)	ND(0.50)	ND(0.50)	ND(0.50)	ND(0.50)	ND(0.50)	ND(5.0)
M35P322L18	14210 Robcaste Road	2/20/2007		0.33 J	ND(0.50)	ND(0.50)	ND(0.50)	ND(0.50)	ND(0.50)	ND(0.50)	ND(0.50)	ND(0.50)	ND(5.0)
M35P322L18	14210 Robcaste Road	3/6/2007		0.18 J	ND(0.50)	ND(0.50)	ND(0.50)	ND(0.50)	ND(0.50)	ND(0.50)	ND(0.50)	ND(0.50)	ND(5.0)
M35P322L18	14210 Robcaste Road	3/20/2007		0.25 J	ND(0.50)	ND(0.50)	ND(0.50)	ND(0.50)	ND(0.50)	ND(0.50)	ND(0.50)	ND(0.50)	ND(5.0)
M35P322L18	14210 Robcaste Road	4/3/2007		0.22 J	ND(0.50)	ND(0.50)	ND(0.50)	ND(0.50)	ND(0.50)	ND(0.50)	ND(0.50)	ND(0.50)	ND(5.0)
M35P322L18	14210 Robcaste Road	4/17/2007		ND(0.50)	ND(0.50)	ND(0.50)	ND(0.50)	ND(0.50)	ND(0.50)	ND(0.50)	ND(0.50)	ND(0.50)	ND(5.0)
M35P322L18	14210 Robcaste Road	5/1/2007		0.20 J	ND(0.50)	ND(0.50)	ND(0.50)	ND(0.50)	ND(0.50)	ND(0.50)	ND(0.50)	ND(0.50)	ND(5.0)
M35P322L18	14210 Robcaste Road	5/15/2007		0.42 J	ND(0.50)	ND(0.50)	ND(0.50)	ND(0.50)	ND(0.50)	ND(0.50)	ND(0.50)	ND(0.50)	ND(5.0)
M35P322L18	14210 Robcaste Road	5/29/2007		0.39 J	ND(0.50)	ND(0.50)	ND(0.50)	ND(0.50)	ND(0.50)	ND(0.50)	ND(0.50)	ND(0.50)	ND(5.0)
M35P322L18	14210 Robcaste Road	6/12/2007		0.32 J	ND(0.50)	ND(0.50)	ND(0.50)	ND(0.50)	ND(0.50)	ND(0.50)	ND(0.50)	ND(0.50)	ND(5.0)
M35P322L18	14210 Robcaste Road	6/26/2007		0.31 J	ND(0.50)	ND(0.50)	ND(0.50)	ND(0.50)	ND(0.50)	ND(0.50)	ND(0.50)	ND(0.50)	ND(5.0)
M35P322L18	14210 Robcaste Road	7/10/2007		ND(0.50)	ND(0.50)	ND(0.50)	ND(0.50)	ND(0.50)	ND(0.50)	ND(0.50)	ND(0.50)	ND(0.50)	ND(5.0)
M35P322L18	14210 Robcaste Road	7/24/2007		ND(0.50)	ND(0.50)	ND(0.50)	ND(0.50)	ND(0.50)	ND(0.50)	ND(0.50)	ND(0.50)	ND(0.50)	ND(5.0)

**Table 2 - Historical Private Supply Well Analytical Table**

Inactive Exxon Facility #28077  
 14258 Jarrettsville Pike  
 Phoenix, Maryland

Map/Parcel/Lot	Address	Sample Date	POET Sample Point	MTBE (µg/L)	Benzene (µg/L)	Toluene (µg/L)	Ethyl-benzene (µg/L)	Total Xylenes (µg/L)	Naphthalene (µg/L)	DIPE (µg/L)	ETBE (µg/L)	TAME (µg/L)	TBA (µg/L)
M35P322L18	14210 Robcaste Road	8/7/2007		ND(0.50)	ND(0.50)	ND(0.50)	ND(0.50)	ND(0.50)	ND(0.50)	ND(0.50)	ND(0.50)	ND(0.50)	ND(5.0)
M35P322L18	14210 Robcaste Road	8/21/2007		ND(0.50)	ND(0.50)	ND(0.50)	ND(0.50)	ND(0.50)	ND(0.50)	ND(0.50)	ND(0.50)	ND(0.50)	ND(5.0)
M35P322L18	14210 Robcaste Road	9/4/2007		ND(0.50)	ND(0.50)	ND(0.50)	ND(0.50)	ND(0.50)	ND(0.50)	ND(0.50)	ND(0.50)	ND(0.50)	ND(5.0)
M35P322L18	14210 Robcaste Road	9/18/2007		ND(0.50)	ND(0.50)	ND(0.50)	ND(0.50)	ND(0.50)	ND(0.50)	ND(0.50)	ND(0.50)	ND(0.50)	ND(5.0)
M35P322L18	14210 Robcaste Road	10/2/2007		ND(0.50)	ND(0.50)	ND(0.50)	ND(0.50)	ND(0.50)	ND(0.50)	ND(0.50)	ND(0.50)	ND(0.50)	ND(5.0)
M35P322L18	14210 Robcaste Road	10/16/2007		ND(0.50)	ND(0.50)	ND(0.50)	ND(0.50)	ND(0.50)	ND(0.50)	ND(0.50)	ND(0.50)	ND(0.50)	ND(5.0)
M35P322L18	14210 Robcaste Road	10/30/2007		ND(0.50)	ND(0.50)	ND(0.50)	ND(0.50)	ND(0.50)	ND(0.50)	ND(0.50)	ND(0.50)	ND(0.50)	ND(5.0)
M35P322L18	14210 Robcaste Road	11/13/2007		0.092 J	ND(0.50)	ND(0.50)	ND(0.50)	ND(0.50)	ND(0.50)	ND(0.50)	ND(0.50)	ND(0.50)	ND(5.0)
M35P322L18	14210 Robcaste Road	11/27/2007		0.10 J	ND(0.50)	ND(0.50)	ND(0.50)	ND(0.50)	ND(0.50)	ND(0.50)	ND(0.50)	ND(0.50)	ND(5.0)
M35P322L18	14210 Robcaste Road	12/11/2007		ND(0.50)	ND(0.50)	ND(0.50)	ND(0.50)	ND(0.50)	ND(0.50)	ND(0.50)	ND(0.50)	ND(0.50)	ND(5.0)
M35P322L18	14210 Robcaste Road	1/8/2008		0.11 J	ND(0.50)	ND(0.50)	ND(0.50)	ND(0.50)	ND(0.50)	ND(0.50)	ND(0.50)	ND(0.50)	ND(5.0)
M35P322L18	14210 Robcaste Road	2/5/2008		0.12 J	ND(0.50)	ND(0.50)	ND(0.50)	ND(0.50)	ND(0.50)	ND(0.50)	ND(0.50)	ND(0.50)	ND(5.0)
M35P322L18	14210 Robcaste Road	3/4/2008		ND(0.50)	ND(0.50)	ND(0.50)	ND(0.50)	ND(0.50)	ND(0.50)	ND(0.50)	ND(0.50)	ND(0.50)	ND(5.0)
M35P322L18	14210 Robcaste Road	4/8/2008		ND(0.50)	ND(0.50)	ND(0.50)	ND(0.50)	ND(0.50)	ND(0.50)	ND(0.50)	ND(0.50)	ND(0.50)	ND(5.0)
M35P322L18	14210 Robcaste Road	5/6/2008		0.27 J	ND(0.50)	ND(0.50)	ND(0.50)	ND(0.50)	ND(0.50)	ND(0.50)	ND(0.50)	ND(0.50)	ND(5.0)
M35P322L18	14210 Robcaste Road	6/3/2008		0.086 J	ND(0.50)	ND(0.50)	ND(0.50)	ND(0.50)	ND(0.50)	ND(0.50)	ND(0.50)	ND(0.50)	ND(5.0)
M35P322L18	14210 Robcaste Road	7/8/2008		0.15 J	ND(0.50)	ND(0.50)	ND(0.50)	ND(0.50)	ND(0.50)	ND(0.50)	ND(0.50)	ND(0.50)	ND(5.0)
M35P322L18	14210 Robcaste Road	8/15/2008		0.18 J	ND(0.50)	ND(0.50)	ND(0.50)	ND(0.50)	ND(0.50)	ND(0.50)	ND(0.50)	ND(0.50)	ND(5.0)
M35P322L18	14210 Robcaste Road	9/9/2008		0.091 J	ND(0.50)	ND(0.50)	ND(0.50)	ND(0.50)	ND(0.50)	ND(0.50)	ND(0.50)	ND(0.50)	ND(5.0)
M35P322L18	14210 Robcaste Road	10/7/2008		ND(0.50)	ND(0.50)	ND(0.50)	ND(0.50)	ND(0.50)	ND(0.50)	ND(0.50)	ND(0.50)	ND(0.50)	ND(5.0)
M35P322L18	14210 Robcaste Road	11/4/2008		ND(0.50)	ND(0.50)	ND(0.50)	ND(0.50)	ND(0.50)	ND(0.50)	ND(0.50)	ND(0.50)	ND(0.50)	ND(5.0)
M35P322L18	14210 Robcaste Road	12/2/2008		ND(0.50)	ND(0.50)	ND(0.50)	ND(0.50)	ND(0.50)	ND(0.50)	ND(0.50)	ND(0.50)	ND(0.50)	ND(5.0)
M35P322L18	14210 Robcaste Road	1/6/2009		ND(0.50)	ND(0.50)	ND(0.50)	ND(0.50)	ND(0.50)	ND(0.50)	ND(0.50)	ND(0.50)	ND(0.50)	ND(5.0)
M35P322L18	14210 Robcaste Road	2/3/2009		ND(0.50)	ND(0.50)	ND(0.50)	ND(0.50)	ND(0.50)	ND(0.50)	ND(0.50)	ND(0.50)	ND(0.50)	ND(5.0)
M35P322L18	14210 Robcaste Road	3/3/2009		ND(0.50)	ND(0.50)	ND(0.50)	ND(0.50)	ND(0.50)	ND(0.50)	ND(0.50)	ND(0.50)	ND(0.50)	ND(5.0)
M35P322L18	14210 Robcaste Road	4/7/2009		ND(0.50)	ND(0.50)	ND(0.50)	ND(0.50)	ND(0.50)	ND(0.50)	ND(0.50)	ND(0.50)	ND(0.50)	ND(5.0)
M35P322L18	14210 Robcaste Road	5/5/2009		ND(0.50)	ND(0.50)	0.41 J	ND(0.50)	ND(0.50)	ND(0.50)	ND(0.50)	ND(0.50)	ND(0.50)	ND(5.0)
M35P322L18	14210 Robcaste Road	6/2/2009		0.13 J	ND(0.50)	ND(0.50)	ND(0.50)	ND(0.50)	ND(0.50)	ND(0.50)	ND(0.50)	ND(0.50)	ND(5.0)
M35P322L18	14210 Robcaste Road	7/7/2009		0.13 J	ND(0.50)	ND(0.50)	ND(0.50)	ND(0.50)	ND(0.50)	ND(0.50)	ND(0.50)	ND(0.50)	ND(5.0)
M35P322L18	14210 Robcaste Road	8/4/2009		0.17 J	ND(0.50)	ND(0.50)	ND(0.50)	ND(0.50)	ND(0.50)	ND(0.50)	ND(0.50)	ND(0.50)	ND(5.0)



**Table 2 - Historical Private Supply Well Analytical Table**

Inactive Exxon Facility #28077  
 14258 Jarrettsville Pike  
 Phoenix, Maryland

Map/Parcel/Lot	Address	Sample Date	POET Sample Point	MTBE (µg/L)	Benzene (µg/L)	Toluene (µg/L)	Ethyl-benzene (µg/L)	Total Xylenes (µg/L)	Naphthalene (µg/L)	DIPE (µg/L)	ETBE (µg/L)	TAME (µg/L)	TBA (µg/L)
M35P322L18	14210 Robcaste Road	9/1/2009		ND(0.50)	ND(0.50)	ND(0.50)	ND(0.50)	ND(0.50)	ND(0.50)	ND(0.50)	ND(0.50)	ND(0.50)	ND(5.0)
M35P322L18	14210 Robcaste Road	10/6/2009		0.11 J	ND(0.50)	ND(0.50)	ND(0.50)	ND(0.50)	ND(0.50)	ND(0.50)	ND(0.50)	ND(0.50)	ND(5.0)
M35P322L18	14210 Robcaste Road	11/3/2009		0.15 J	ND(0.50)	ND(0.50)	ND(0.50)	ND(0.50)	ND(0.50)	ND(0.50)	ND(0.50)	ND(0.50)	ND(5.0)
M35P322L18	14210 Robcaste Road	12/8/2009		0.11 J	ND(0.50)	ND(0.50)	ND(0.50)	ND(0.50)	ND(0.50)	ND(0.50)	ND(0.50)	ND(0.50)	ND(5.0)
M35P322L18	14210 Robcaste Road	1/5/2010		ND(0.50)	ND(0.50)	ND(0.50)	ND(0.50)	ND(0.50)	ND(0.50)	ND(0.50)	ND(0.50)	ND(0.50)	ND(5.0)
M35P322L18	14210 Robcaste Road	2/2/2010		ND(0.50)	ND(0.50)	ND(0.50)	ND(0.50)	ND(0.50)	ND(0.50)	ND(0.50)	ND(0.50)	ND(0.50)	ND(5.0)
M35P322L18	14210 Robcaste Road	3/2/2010		ND(0.50)	ND(0.50)	ND(0.50)	ND(0.50)	ND(0.50)	ND(0.50)	ND(0.50)	ND(0.50)	ND(0.50)	ND(5.0)
M35P322L18	14210 Robcaste Road	4/6/2010		ND(0.50)	ND(0.50)	ND(0.50)	ND(0.50)	ND(0.50)	ND(0.50)	ND(0.50)	ND(0.50)	ND(0.50)	ND(5.0)
M35P322L18	14210 Robcaste Road	5/4/2010		ND(0.50)	ND(0.50)	ND(0.50)	ND(0.50)	ND(0.50)	ND(0.50)	ND(0.50)	ND(0.50)	ND(0.50)	ND(5.0)
M35P322L18	14210 Robcaste Road	6/8/2010		ND(0.50)	ND(0.50)	ND(0.50)	ND(0.50)	ND(0.50)	ND(0.50)	ND(0.50)	ND(0.50)	ND(0.50)	ND(5.0)
M35P322L18	14210 Robcaste Road	7/13/2010		ND(0.50)	ND(0.50)	ND(0.50)	ND(0.50)	ND(0.50)	ND(0.50)	ND(0.50)	ND(0.50)	ND(0.50)	ND(5.0)
M35P322L18	14210 Robcaste Road	8/3/2010		ND(0.50)	ND(0.50)	ND(0.50)	ND(0.50)	ND(0.50)	ND(0.50)	ND(0.50)	ND(0.50)	ND(0.50)	ND(5.0)
M35P322L18	14210 Robcaste Road	9/14/2010		ND(0.50)	ND(0.50)	ND(0.50)	ND(0.50)	ND(0.50)	ND(0.50)	ND(0.50)	ND(0.50)	ND(0.50)	ND(5.0)
M35P322L18	14210 Robcaste Road	10/5/2010		ND(0.50)	ND(0.50)	ND(0.50)	ND(0.50)	ND(0.50)	ND(0.50)	ND(0.50)	ND(0.50)	ND(0.50)	ND(5.0)
M35P322L18	14210 Robcaste Road	11/2/2010		ND(0.50)	ND(0.50)	ND(0.50)	ND(0.50)	ND(0.50)	ND(0.50)	ND(0.50)	ND(0.50)	ND(0.50)	ND(5.0)
M35P322L18	14210 Robcaste Road	12/7/2010		ND(0.50)	ND(0.50)	ND(0.50)	ND(0.50)	ND(0.50)	ND(0.50)	ND(0.50)	ND(0.50)	ND(0.50)	ND(5.0)
M35P322L18	14210 Robcaste Road	1/4/2011		ND(0.50)	ND(0.50)	ND(0.50)	ND(0.50)	ND(0.50)	ND(0.50)	ND(0.50)	ND(0.50)	ND(0.50)	ND(5.0)
M35P322L18	14210 Robcaste Road	2/8/2011		ND(0.50)	ND(0.50)	ND(0.50)	ND(0.50)	ND(0.50)	ND(0.50)	ND(0.50)	ND(0.50)	ND(0.50)	ND(5.0)
M35P322L18	14210 Robcaste Road	3/8/2011		ND(0.50)	ND(0.50)	ND(0.50)	ND(0.50)	ND(0.50)	ND(0.50)	ND(0.50)	ND(0.50)	ND(0.50)	ND(5.0)
M35P322L18	14210 Robcaste Road	4/5/2011		ND(0.50)	ND(0.50)	ND(0.50)	ND(0.50)	ND(0.50)	ND(0.50)	ND(0.50)	ND(0.50)	ND(0.50)	ND(5.0)
M35P322L18	14210 Robcaste Road	5/3/2011		ND(0.50)	ND(0.50)	0.20 J	ND(0.50)	ND(0.50)	ND(0.50)	ND(0.50)	ND(0.50)	ND(0.50)	ND(5.0)
M35P322L18	14210 Robcaste Road	6/7/2011		ND(0.50)	ND(0.50)	ND(0.50)	ND(0.50)	ND(0.50)	ND(0.50)	ND(0.50)	ND(0.50)	ND(0.50)	ND(5.0)
M35P322L18	14210 Robcaste Road	7/12/2011		ND(0.50)	ND(0.50)	ND(0.50)	ND(0.50)	ND(0.50)	ND(0.50)	ND(0.50)	ND(0.50)	ND(0.50)	ND(5.0)
M35P322L18	14210 Robcaste Road	8/2/2011		ND(0.50)	ND(0.50)	ND(0.50)	ND(0.50)	ND(0.50)	ND(0.50)	ND(0.50)	ND(0.50)	ND(0.50)	ND(5.0)
M35P322L18	14210 Robcaste Road	9/13/2011		ND(0.50)	ND(0.50)	ND(0.50)	ND(0.50)	ND(0.50)	ND(0.50)	ND(0.50)	ND(0.50)	ND(0.50)	ND(5.0)
M35P322L18	14210 Robcaste Road	10/4/2011		ND(0.50)	ND(0.50)	ND(0.50)	ND(0.50)	ND(0.50)	ND(0.50)	ND(0.50)	ND(0.50)	ND(0.50)	ND(5.0)
M35P322L18	14210 Robcaste Road	11/8/2011		ND(0.50)	ND(0.50)	ND(0.50)	ND(0.50)	ND(0.50)	ND(0.50)	ND(0.50)	ND(0.50)	ND(0.50)	ND(5.0)
M35P322L18	14210 Robcaste Road	12/6/2011		ND(0.50)	ND(0.50)	ND(0.50)	ND(0.50)	ND(0.50)	ND(0.50)	ND(0.50)	ND(0.50)	ND(0.50)	ND(5.0)
M35P322L18	14210 Robcaste Road	1/10/2012		ND(0.50)	ND(0.50)	ND(0.50)	ND(0.50)	ND(0.50)	ND(0.50)	ND(0.50)	ND(0.50)	ND(0.50)	ND(5.0)
M35P322L18	14210 Robcaste Road	2/7/2012		ND(0.50)	ND(0.50)	ND(0.50)	ND(0.50)	ND(0.50)	ND(0.50)	ND(0.50)	ND(0.50)	ND(0.50)	ND(5.0)

**Table 2 - Historical Private Supply Well Analytical Table**

Inactive Exxon Facility #28077  
 14258 Jarrettsville Pike  
 Phoenix, Maryland

Map/Parcel/Lot	Address	Sample Date	POET Sample Point	MTBE (µg/L)	Benzene (µg/L)	Toluene (µg/L)	Ethyl-benzene (µg/L)	Total Xylenes (µg/L)	Naphthalene (µg/L)	DIPE (µg/L)	ETBE (µg/L)	TAME (µg/L)	TBA (µg/L)
M35P322L18	14210 Robcaste Road	3/6/2012		ND(0.50)	ND(0.50)	ND(0.50)	ND(0.50)	ND(0.50)	ND(0.50)	ND(0.50)	ND(0.50)	ND(0.50)	ND(5.0)
M35P322L18	14210 Robcaste Road	4/3/2012		ND(0.50)	ND(0.50)	ND(0.50)	ND(0.50)	ND(0.50)	ND(0.50)	ND(0.50)	ND(0.50)	ND(0.50)	ND(5.0)
M35P322L18	14210 Robcaste Road	5/8/2012		ND(0.50)	ND(0.50)	ND(0.50)	ND(0.50)	ND(0.50)	ND(0.50)	ND(0.50)	ND(0.50)	ND(0.50)	ND(5.0)
M35P322L18	14210 Robcaste Road	6/5/2012		ND(0.50)	ND(0.50)	ND(0.50)	ND(0.50)	ND(0.50)	ND(0.50)	ND(0.50)	ND(0.50)	ND(0.50)	ND(5.0)
M35P322L18	14210 Robcaste Road	7/3/2012		ND(0.50)	ND(0.50)	ND(0.50)	ND(0.50)	ND(0.50)	ND(0.50)	ND(0.50)	ND(0.50)	ND(0.50)	ND(5.0)
M35P322L18	14210 Robcaste Road	8/7/2012		ND(0.50)	ND(0.50)	ND(0.50)	ND(0.50)	ND(0.50)	ND(0.50)	ND(0.50)	ND(0.50)	ND(0.50)	ND(5.0)
M35P322L18	14210 Robcaste Road	9/11/2012		ND(0.50)	ND(0.50)	ND(0.50)	ND(0.50)	ND(0.50)	ND(0.50)	ND(0.50)	ND(0.50)	ND(0.50)	ND(5.0)
M35P322L18	14210 Robcaste Road	10/2/2012		ND(0.50)	ND(0.50)	ND(0.50)	ND(0.50)	ND(0.50)	ND(0.50)	ND(0.50)	ND(0.50)	ND(0.50)	ND(5.0)
M35P322L18	14210 Robcaste Road	11/6/2012		ND(0.50)	ND(0.50)	ND(0.50)	ND(0.50)	ND(0.50)	ND(0.50)	ND(0.50)	ND(0.50)	ND(0.50)	ND(5.0)
M35P322L18	14210 Robcaste Road	12/4/2012		ND(0.50)	ND(0.50)	ND(0.50)	ND(0.50)	ND(0.50)	ND(0.50)	ND(0.50)	ND(0.50)	ND(0.50)	ND(5.0)
M35P322L18	14210 Robcaste Road	1/8/2013		ND(0.50)	ND(0.50)	ND(0.50)	ND(0.50)	ND(0.50)	ND(0.50)	ND(0.50)	ND(0.50)	ND(0.50)	ND(5.0)
M35P322L18	14210 Robcaste Road	2/5/2013		ND(0.50)	ND(0.50)	ND(0.50)	ND(0.50)	ND(0.50)	ND(0.50)	ND(0.50)	ND(0.50)	ND(0.50)	ND(5.0)
M35P322L18	14210 Robcaste Road	3/5/2013		ND(0.50)	ND(0.50)	ND(0.50)	ND(0.50)	ND(0.50)	ND(0.50)	ND(0.50)	ND(0.50)	ND(0.50)	ND(5.0)
M35P322L18	14210 Robcaste Road	4/2/2013		ND(0.50)	ND(0.50)	ND(0.50)	ND(0.50)	ND(0.50)	ND(0.50)	ND(0.50)	ND(0.50)	ND(0.50)	ND(5.0)
M35P322L18	14210 Robcaste Road	5/7/2013		ND(0.50)	ND(0.50)	ND(0.50)	ND(0.50)	ND(0.50)	ND(0.50)	ND(0.50)	ND(0.50)	ND(0.50)	ND(5.0)
M35P322L18	14210 Robcaste Road	6/4/2013		ND(0.50)	ND(0.50)	ND(0.50)	ND(0.50)	ND(0.50)	ND(0.50)	ND(0.50)	ND(0.50)	ND(0.50)	ND(5.0)
M35P322L18	14210 Robcaste Road	7/2/2013		ND(0.50)	ND(0.50)	ND(0.50)	ND(0.50)	ND(0.50)	ND(0.50)	ND(0.50)	ND(0.50)	ND(0.50)	ND(5.0)
M35P322L18	14210 Robcaste Road	8/15/2013		ND(0.50)	ND(0.50)	ND(0.50)	ND(0.50)	ND(0.50)	ND(0.50)	ND(0.50)	ND(0.50)	ND(0.50)	ND(5.0)
M35P322L18	14210 Robcaste Road	9/10/2013		ND(0.50)	ND(0.50)	ND(0.50)	ND(0.50)	ND(0.50)	ND(0.50)	ND(0.50)	ND(0.50)	ND(0.50)	ND(5.0)
M35P322L18	14210 Robcaste Road	10/8/2013		ND(0.50)	ND(0.50)	ND(0.50)	ND(0.50)	ND(0.50)	ND(0.50)	ND(0.50)	ND(0.50)	ND(0.50)	ND(5.0)
M35P322L18	14210 Robcaste Road	11/5/2013		ND(0.50)	ND(0.50)	ND(0.50)	ND(0.50)	ND(0.50)	ND(0.50)	ND(0.50)	ND(0.50)	ND(0.50)	ND(5.0)
M35P322L18	14210 Robcaste Road	12/3/2013		0.68	ND(0.50)	ND(0.50)	ND(0.50)	ND(0.50)	ND(0.50)	ND(0.50)	ND(0.50)	ND(0.50)	ND(5.0)
M35P322L18	14210 Robcaste Road	1/7/2014		ND(0.50)	ND(0.50)	ND(0.50)	ND(0.50)	ND(0.50)	ND(0.50)	ND(0.50)	ND(0.50)	ND(0.50)	ND(5.0)
M35P322L18	14210 Robcaste Road	2/4/2014		ND(0.50)	ND(0.50)	ND(0.50)	ND(0.50)	ND(0.50)	ND(0.50)	ND(0.50)	ND(0.50)	ND(0.50)	ND(5.0)
M35P322L18	14210 Robcaste Road	3/4/2014		ND(0.50)	ND(0.50)	ND(0.50)	ND(0.50)	ND(0.50)	ND(0.50)	ND(0.50)	ND(0.50)	ND(0.50)	ND(5.0)
M35P322L18	14210 Robcaste Road	4/8/2014		ND(0.50)	ND(0.50)	ND(0.50)	ND(0.50)	ND(0.50)	ND(0.50)	ND(0.50)	ND(0.50)	ND(0.50)	ND(5.0)
M35P322L18	14210 Robcaste Road	5/6/2014		ND(0.50)	ND(0.50)	ND(0.50)	ND(0.50)	ND(0.50)	ND(0.50)	ND(0.50)	ND(0.50)	ND(0.50)	ND(5.0)
M35P322L18	14210 Robcaste Road	6/3/2014		ND(0.50)	ND(0.50)	ND(0.50)	ND(0.50)	ND(0.50)	ND(0.50)	ND(0.50)	ND(0.50)	ND(0.50)	ND(5.0)
M35P322L18	14210 Robcaste Road	7/8/2014		ND(0.50)	ND(0.50)	ND(0.50)	ND(0.50)	ND(0.50)	ND(0.50)	ND(0.50)	ND(0.50)	ND(0.50)	ND(5.0)
M35P322L18	14210 Robcaste Road	8/5/2014		ND(0.50)	ND(0.50)	ND(0.50)	ND(0.50)	ND(0.50)	ND(0.50)	ND(0.50)	ND(0.50)	ND(0.50)	ND(5.0)

**Table 2 - Historical Private Supply Well Analytical Table**

Inactive Exxon Facility #28077  
 14258 Jarrettsville Pike  
 Phoenix, Maryland

Map/Parcel/Lot	Address	Sample Date	POET Sample Point	MTBE (µg/L)	Benzene (µg/L)	Toluene (µg/L)	Ethyl-benzene (µg/L)	Total Xylenes (µg/L)	Naphthalene (µg/L)	DIPE (µg/L)	ETBE (µg/L)	TAME (µg/L)	TBA (µg/L)
M35P322L18	14210 Robcaste Road	9/9/2014		ND(0.50)	ND(0.50)	ND(0.50)	ND(0.50)	ND(0.50)	ND(0.50)	ND(0.50)	ND(0.50)	ND(0.50)	ND(5.0)
M35P322L18	14210 Robcaste Road	10/7/2014		ND(0.50)	ND(0.50)	ND(0.50)	ND(0.50)	ND(0.50)	ND(0.50)	ND(0.50)	ND(0.50)	ND(0.50)	ND(5.0)
M35P322L18	14210 Robcaste Road	11/4/2014		ND(0.50)	ND(0.50)	ND(0.50)	ND(0.50)	ND(0.50)	ND(0.50)	ND(0.50)	ND(0.50)	ND(0.50)	ND(5.0)
M35P322L18	14210 Robcaste Road	12/2/2014		ND(0.50)	ND(0.50)	ND(0.50)	ND(0.50)	ND(0.50)	ND(0.50)	ND(0.50)	ND(0.50)	ND(0.50)	ND(5.0)
M35P322L18	14210 Robcaste Road	1/6/2015		ND(0.5)	ND(0.5)	ND(0.5)	ND(0.5)	ND(0.5)	ND(0.5)	ND(0.5)	ND(0.5)	ND(0.5)	ND(25)
M35P322L18	14210 Robcaste Road	2/3/2015		ND(0.5)	ND(0.5)	ND(0.5)	ND(0.5)	ND(0.5)	ND(0.5)	ND(0.5)	ND(0.5)	ND(0.5)	ND(25)
M35P322L18	14210 Robcaste Road	3/3/2015		ND(0.5)	ND(0.5)	ND(0.5)	ND(0.5)	ND(0.5)	ND(0.5)	ND(0.5)	ND(0.5)	ND(0.5)	ND(25)
M35P322L18	14210 Robcaste Road	4/7/2015		ND(0.5)	ND(0.5)	ND(0.5)	ND(0.5)	ND(0.5)	ND(0.5)	ND(0.5)	ND(0.5)	ND(0.5)	ND(25)
M35P322L18	14210 Robcaste Road	5/5/2015		ND(0.5)	ND(0.5)	0.1 J	ND(0.5)	ND(0.5)	ND(0.5)	ND(0.5)	ND(0.5)	ND(0.5)	ND(25)
M35P322L18	14210 Robcaste Road	6/2/2015		ND(0.5)	ND(0.5)	0.2 J	ND(0.5)	ND(0.5)	ND(0.5)	ND(0.5)	ND(0.5)	ND(0.5)	ND(25)
M35P322L18	14210 Robcaste Road	7/9/2015		ND(0.5)	ND(0.5)	0.2 J	ND(0.5)	ND(0.5)	ND(0.5)	ND(0.5)	ND(0.5)	ND(0.5)	ND(25)
M35P322L18	14210 Robcaste Road	8/5/2015		ND(0.5)	ND(0.5)	0.1 J	ND(0.5)	ND(0.5)	ND(0.5)	ND(0.5)	ND(0.5)	ND(0.5)	ND(25)
M35P322L18	14210 Robcaste Road	9/15/2015		ND(0.5)	ND(0.5)	ND(0.5)	ND(0.5)	ND(0.5)	ND(0.5)	ND(0.5)	ND(0.5)	ND(0.5)	ND(25)
M35P322L18	14210 Robcaste Road	10/6/2015		ND(0.5)	ND(0.5)	ND(0.5)	ND(0.5)	ND(0.5)	ND(0.5)	ND(0.5)	ND(0.5)	ND(0.5)	ND(25)
M35P322L18	14210 Robcaste Road	11/3/2015		ND(0.5)	ND(0.5)	ND(0.5)	ND(0.5)	ND(0.5)	ND(0.5)	ND(0.5)	ND(0.5)	ND(0.5)	ND(25)
M35P322L18	14210 Robcaste Road	12/8/2015		ND(0.5)	ND(0.5)	ND(0.5)	ND(0.5)	ND(0.5)	ND(0.5)	ND(0.5)	ND(0.5)	ND(0.5)	ND(25)
M35P322L18	14210 Robcaste Road	1/5/2016		ND(0.5)	ND(0.5)	ND(0.5)	ND(0.5)	ND(0.5)	ND(0.5)	ND(0.5)	ND(0.5)	ND(0.5)	ND(25)
M35P322L18	14210 Robcaste Road	2/2/2016		ND(0.5)	ND(0.5)	ND(0.5)	ND(0.5)	ND(0.5)	ND(0.5)	ND(0.5)	ND(0.5)	ND(0.5)	ND(25)
M35P322L18	14210 Robcaste Road	3/8/2016		ND(0.5)	ND(0.5)	ND(0.5)	ND(0.5)	ND(0.5)	ND(0.5)	ND(0.5)	ND(0.5)	ND(0.5)	ND(25)
M35P322L18	14210 Robcaste Road	4/5/2016		ND(0.5)	ND(0.5)	ND(0.5)	ND(0.5)	ND(0.5)	ND(0.5)	ND(0.5)	ND(0.5)	ND(0.5)	ND(25)
M35P322L18	14210 Robcaste Road	5/3/2016		ND(0.5)	ND(0.5)	ND(0.5)	ND(0.5)	ND(0.5)	ND(0.5)	ND(0.5)	ND(0.5)	ND(0.5)	ND(25)
M35P322L18	14210 Robcaste Road	6/7/2016		ND(0.5)	ND(0.5)	ND(0.5)	ND(0.5)	ND(0.5)	ND(0.5)	ND(0.5)	ND(0.5)	ND(0.5)	ND(25)
M35P322L18	14210 Robcaste Road	7/12/2016		ND(0.5)	ND(0.5)	ND(0.5)	ND(0.5)	ND(0.5)	ND(0.5)	ND(0.5)	ND(0.5)	ND(0.5)	ND(25)
M35P322L18	14210 Robcaste Road	8/2/2016		ND(0.5)	ND(0.5)	ND(0.5)	ND(0.5)	ND(0.5)	ND(0.5)	ND(0.5)	ND(0.5)	ND(0.5)	ND(25)
M35P322L18	14210 Robcaste Road	9/13/2016		ND(0.5)	ND(0.5)	ND(0.5)	ND(0.5)	ND(0.5)	ND(0.5)	ND(0.5)	ND(0.5)	ND(0.5)	ND(25)
M35P322L18	14210 Robcaste Road	10/4/2016		ND(0.5)	ND(0.5)	ND(0.5)	ND(0.5)	ND(0.5)	ND(0.5)	ND(0.5)	ND(0.5)	ND(0.5)	ND(25)
M35P322L18	14210 Robcaste Road	11/8/2016		ND(0.5)	ND(0.5)	ND(0.5)	ND(0.5)	ND(0.5)	ND(0.5)	ND(0.5)	ND(0.5)	ND(0.5)	ND(25)
M35P322L18	14210 Robcaste Road	12/6/2016		ND(0.5)	ND(0.5)	ND(0.5)	ND(0.5)	ND(0.5)	ND(0.5)	ND(0.5)	ND(0.5)	ND(0.5)	ND(25)
M35P322L18	14210 Robcaste Road	1/31/2017		ND(0.5)	ND(0.5)	ND(0.5)	ND(0.5)	ND(0.5)	ND(0.5)	ND(0.5)	ND(0.5)	ND(0.5)	ND(25)
M35P322L18	14210 Robcaste Road	2/7/2017		ND(0.5)	ND(0.5)	ND(0.5)	ND(0.5)	ND(0.5)	ND(0.5)	ND(0.5)	ND(0.5)	ND(0.5)	ND(25)

**Table 2 - Historical Private Supply Well Analytical Table**

Inactive Exxon Facility #28077  
 14258 Jarrettsville Pike  
 Phoenix, Maryland

Map/Parcel/Lot	Address	Sample Date	POET Sample Point	MTBE (µg/L)	Benzene (µg/L)	Toluene (µg/L)	Ethyl-benzene (µg/L)	Total Xylenes (µg/L)	Naphthalene (µg/L)	DIPE (µg/L)	ETBE (µg/L)	TAME (µg/L)	TBA (µg/L)
M35P322L18	14210 Robcaste Road	3/7/2017		ND(0.5)	ND(0.5)	ND(0.5)	ND(0.5)	ND(0.5)	ND(0.5)	ND(0.5)	ND(0.5)	ND(0.5)	ND(25)
M35P322L18	14210 Robcaste Road	4/4/2017		ND(0.5)	ND(0.5)	ND(0.5)	ND(0.5)	ND(0.5)	ND(0.5)	ND(0.5)	ND(0.5)	ND(0.5)	ND(25)
M35P322L18	14210 Robcaste Road	5/2/2017		ND(0.5)	ND(0.5)	ND(0.5)	ND(0.5)	ND(0.5)	ND(0.5)	ND(0.5)	ND(0.5)	ND(0.5)	ND(25)
M35P322L18	14210 Robcaste Road	6/6/2017		ND(0.5)	ND(0.5)	ND(0.5)	ND(0.5)	ND(0.5)	ND(0.5)	ND(0.5)	ND(0.5)	ND(0.5)	ND(25)
M35P322L18	14210 Robcaste Road	7/13/2017		ND(0.5)	ND(0.5)	ND(0.5)	ND(0.5)	ND(0.5)	ND(0.5)	ND(0.5)	ND(0.5)	ND(0.5)	ND(25)
M35P322L18	14210 Robcaste Road	8/8/2017		ND(0.5)	ND(0.5)	ND(0.5)	ND(0.5)	ND(0.5)	ND(0.5)	ND(0.5)	ND(0.5)	ND(0.5)	ND(25)
M35P322L18	14210 Robcaste Road	9/12/2017		ND(0.5)	ND(0.5)	ND(0.5)	ND(0.5)	ND(0.5)	ND(0.5)	ND(0.5)	ND(0.5)	ND(0.5)	ND(25)
M35P322L18	14210 Robcaste Road	10/17/2017		ND(0.5)	ND(0.5)	ND(0.5)	ND(0.5)	ND(0.5)	ND(0.5)	ND(0.5)	ND(0.5)	ND(0.5)	ND(25)
M35P322L18	14210 Robcaste Road	11/7/2017		ND(0.5)	ND(0.5)	ND(0.5)	ND(0.5)	ND(0.5)	ND(0.5)	ND(0.5)	ND(0.5)	ND(0.5)	ND(25)
M35P322L18	14210 Robcaste Road	12/5/2017		ND(0.5)	ND(0.5)	ND(0.5)	ND(0.5)	ND(0.5)	ND(0.5)	ND(0.5)	ND(0.5)	ND(0.5)	ND(25)
M35P322L18	14210 Robcaste Road	1/9/2018		ND(0.5)	ND(0.5)	ND(0.5)	ND(0.5)	ND(0.5)	ND(0.5)	ND(0.5)	ND(0.5)	ND(0.5)	ND(25)
M35P322L18	14210 Robcaste Road	2/6/2018		ND(0.20)	ND(0.10)	ND(0.10)	ND(0.30)	ND(0.10)	ND(0.30)	ND(0.10)	ND(0.060)	ND(0.10)	ND(0.50)
M35P322L18	14210 Robcaste Road	3/6/2018		ND(0.5)	ND(0.5)	ND(0.5)	ND(0.5)	ND(0.5)	ND(0.5)	ND(0.5)	ND(0.5)	ND(0.5)	ND(25)
M35P322L18	14210 Robcaste Road	4/5/2018		ND(0.5)	ND(0.5)	2.4	ND(0.5)	ND(0.5)	ND(0.5)	ND(0.5)	ND(0.5)	ND(0.5)	ND(25)
M35P322L18	14210 Robcaste Road	5/8/2018		ND(0.5)	ND(0.5)	0.3 J	ND(0.5)	ND(0.5)	ND(0.5)	ND(0.5)	ND(0.5)	ND(0.5)	ND(25)
M35P322L18	14210 Robcaste Road	6/5/2018		ND(0.5)	ND(0.5)	ND(0.5)	ND(0.5)	ND(0.5)	ND(0.5)	ND(0.5)	ND(0.5)	ND(0.5)	ND(25)
M35P322L18	14210 Robcaste Road	1/15/2019		ND(0.5)	ND(0.5)	ND(0.5)	ND(0.5)	ND(0.5)	ND(0.5)	ND(0.5)	ND(0.5)	ND(0.5)	ND(25)
M35P322L18	14210 Robcaste Road	7/15/2019		ND(0.5)	ND(0.5)	ND(0.5)	ND(0.5)	ND(0.5)	ND(0.5)	ND(0.5)	ND(0.5)	ND(0.5)	ND(25)
M35P322L18	14210 Robcaste Road	3/10/2020		ND(0.5)	ND(0.5)	ND(0.5)	ND(0.5)	ND(1.0)	ND(0.5)	ND(0.5)	ND(0.5)	ND(0.5)	ND(25)
M35P322L05	14217 Robcaste Road	2/25/2006		0.29 J	ND(0.50)	ND(0.50)	ND(0.50)	ND(0.50)	ND(0.50)	ND(0.50)	ND(0.50)	ND(0.50)	ND(5.0)
M35P322L05	14217 Robcaste Road	3/27/2006		0.23 J	ND(0.50)	ND(0.50)	ND(0.50)	ND(0.50)	ND(0.50)	ND(0.50)	ND(0.50)	ND(0.50)	ND(5.0)
M35P322L05	14217 Robcaste Road	4/25/2006		0.34 J	ND(0.50)	ND(0.50)	ND(0.50)	ND(0.50)	ND(0.50)	ND(0.50)	ND(0.50)	ND(0.50)	ND(5.0)
M35P322L05	14217 Robcaste Road	6/13/2006		0.30 J	ND(0.50)	ND(0.50)	ND(0.50)	ND(0.50)	ND(0.50)	ND(0.50)	ND(0.50)	ND(0.50)	ND(5.0)
M35P322L05	14217 Robcaste Road	8/22/2006		0.27 J	ND(0.50)	ND(0.50)	ND(0.50)	ND(0.50)	ND(0.50)	ND(0.50)	ND(0.50)	ND(0.50)	ND(5.0)
M35P322L05	14217 Robcaste Road	1/23/2007		0.26 J	ND(0.50)	ND(0.50)	ND(0.50)	ND(0.50)	ND(0.50)	ND(0.50)	ND(0.50)	ND(0.50)	ND(5.0)
M35P322L05	14217 Robcaste Road	4/9/2007		0.26 J	ND(0.50)	ND(0.50)	ND(0.50)	ND(0.50)	ND(0.50)	ND(0.50)	ND(0.50)	ND(0.50)	ND(5.0)
M35P322L05	14217 Robcaste Road	7/16/2007		0.18 J	ND(0.50)	ND(0.50)	ND(0.50)	ND(0.50)	ND(0.50)	ND(0.50)	ND(0.50)	ND(0.50)	ND(5.0)
M35P322L05	14217 Robcaste Road	10/22/2007		0.19 J	ND(0.50)	ND(0.50)	ND(0.50)	ND(0.50)	ND(0.50)	ND(0.50)	ND(0.50)	ND(0.50)	ND(5.0)
M35P322L05	14217 Robcaste Road	1/18/2008		0.24 J	ND(0.50)	ND(0.50)	ND(0.50)	ND(0.50)	ND(0.50)	ND(0.50)	ND(0.50)	ND(0.50)	ND(5.0)
M35P322L05	14217 Robcaste Road	4/2/2008		0.17 J	ND(0.50)	ND(0.50)	ND(0.50)	ND(0.50)	ND(0.50)	ND(0.50)	ND(0.50)	ND(0.50)	ND(5.0)

**Table 2 - Historical Private Supply Well Analytical Table**

Inactive Exxon Facility #28077  
 14258 Jarrettsville Pike  
 Phoenix, Maryland

Map/Parcel/Lot	Address	Sample Date	POET Sample Point	MTBE (µg/L)	Benzene (µg/L)	Toluene (µg/L)	Ethyl-benzene (µg/L)	Total Xylenes (µg/L)	Naphthalene (µg/L)	DIPE (µg/L)	ETBE (µg/L)	TAME (µg/L)	TBA (µg/L)
M35P322L05	14217 Robcaste Road	10/8/2008		0.078 J	ND(0.50)	ND(0.50)	ND(0.50)	ND(0.50)	ND(0.50)	ND(0.50)	ND(0.50)	ND(0.50)	ND(5.0)
M35P322L05	14217 Robcaste Road	1/14/2009		0.18 J	ND(0.50)	ND(0.50)	ND(0.50)	ND(0.50)	ND(0.50)	ND(0.50)	ND(0.50)	ND(0.50)	ND(5.0)
M35P322L05	14217 Robcaste Road	4/3/2009		0.15 J	ND(0.50)	ND(0.50)	ND(0.50)	ND(0.50)	ND(0.50)	ND(0.50)	ND(0.50)	ND(0.50)	ND(5.0)
M35P322L05	14217 Robcaste Road	7/8/2009		ND(0.50)	ND(0.50)	ND(0.50)	ND(0.50)	ND(0.50)	ND(0.50)	ND(0.50)	ND(0.50)	ND(0.50)	ND(5.0)
M35P322L05	14217 Robcaste Road	10/7/2009		ND(0.50)	ND(0.50)	ND(0.50)	ND(0.50)	ND(0.50)	ND(0.50)	ND(0.50)	ND(0.50)	ND(0.50)	ND(5.0)
M35P322L05	14217 Robcaste Road	1/12/2010		ND(0.50)	ND(0.50)	ND(0.50)	ND(0.50)	ND(0.50)	ND(0.50)	ND(0.50)	ND(0.50)	ND(0.50)	ND(5.0)
M35P322L05	14217 Robcaste Road	4/13/2010		ND(0.50)	ND(0.50)	0.067 J	ND(0.50)	ND(0.50)	ND(0.50)	ND(0.50)	ND(0.50)	ND(0.50)	ND(5.0)
M35P322L05	14217 Robcaste Road	7/14/2010		ND(0.50)	0.069 J	0.11 J	ND(0.50)	ND(0.50)	ND(0.50)	ND(0.50)	ND(0.50)	ND(0.50)	ND(5.0)
M35P322L05	14217 Robcaste Road	9/9/2010		ND(0.50)	ND(0.50)	0.12 J	ND(0.50)	ND(0.50)	ND(0.50)	ND(0.50)	ND(0.50)	ND(0.50)	ND(5.0)
M35P322L05	14217 Robcaste Road	10/21/2010		ND(0.50)	ND(0.50)	ND(0.50)	ND(0.50)	ND(0.50)	ND(0.50)	ND(0.50)	ND(0.50)	ND(0.50)	ND(5.0)
M35P322L05	14217 Robcaste Road	1/17/2011		1.1	ND(0.50)	ND(0.50)	ND(0.50)	ND(0.50)	ND(0.50)	ND(0.50)	ND(0.50)	ND(0.50)	ND(5.0)
M35P322L05	14217 Robcaste Road	4/14/2011		ND(0.50)	ND(0.50)	ND(0.50)	ND(0.50)	ND(0.50)	ND(0.50)	ND(0.50)	ND(0.50)	ND(0.50)	ND(5.0)
M35P322L05	14217 Robcaste Road	7/14/2011		ND(0.50)	ND(0.50)	ND(0.50)	ND(0.50)	ND(0.50)	ND(0.50)	ND(0.50)	ND(0.50)	ND(0.50)	ND(5.0)
M35P322L05	14217 Robcaste Road	10/17/2011		ND(0.50)	ND(0.50)	ND(0.50)	ND(0.50)	ND(0.50)	ND(0.50)	ND(0.50)	ND(0.50)	ND(0.50)	ND(5.0)
M35P322L05	14217 Robcaste Road	1/10/2012		ND(0.50)	ND(0.50)	ND(0.50)	ND(0.50)	ND(0.50)	ND(0.50)	ND(0.50)	ND(0.50)	ND(0.50)	ND(5.0)
M35P322L05	14217 Robcaste Road	4/12/2012		ND(0.50)	ND(0.50)	ND(0.50)	ND(0.50)	ND(0.50)	ND(0.50)	ND(0.50)	ND(0.50)	ND(0.50)	ND(5.0)
M35P322L05	14217 Robcaste Road	7/12/2012		ND(0.50)	ND(0.50)	ND(0.50)	ND(0.50)	ND(0.50)	ND(0.50)	ND(0.50)	ND(0.50)	ND(0.50)	ND(5.0)
M35P322L05	14217 Robcaste Road	10/9/2012		0.25 J	ND(0.50)	ND(0.50)	ND(0.50)	ND(0.50)	ND(0.50)	ND(0.50)	ND(0.50)	ND(0.50)	ND(5.0)
M35P322L05	14217 Robcaste Road	1/9/2013		ND(0.50)	ND(0.50)	ND(0.50)	ND(0.50)	ND(0.50)	ND(0.50)	ND(0.50)	ND(0.50)	ND(0.50)	ND(5.0)
M35P322L05	14217 Robcaste Road	4/8/2013		ND(0.50)	ND(0.50)	ND(0.50)	ND(0.50)	ND(0.50)	ND(0.50)	ND(0.50)	ND(0.50)	ND(0.50)	ND(5.0)
M35P322L05	14217 Robcaste Road	7/11/2013		ND(0.50)	0.71	0.95	ND(0.50)	0.13 J	0.055 J	ND(0.50)	ND(0.50)	ND(0.50)	27.3
M35P322L05	14217 Robcaste Road	7/30/2013		ND(0.50)	ND(0.50)	ND(0.50)	ND(0.50)	ND(0.50)	ND(0.50)	ND(0.50)	ND(0.50)	ND(0.50)	ND(5.0)
M35P322L05	14217 Robcaste Road	10/10/2013		0.12 J	0.14 J	0.40 J	0.074 J	0.38 J	0.16 J	ND(0.50)	ND(0.50)	ND(0.50)	13.9
M35P322L05	14217 Robcaste Road	1/16/2014		0.91	ND(0.50)	0.35 J	0.054 J	0.33 J	0.13 J	ND(0.50)	ND(0.50)	ND(0.50)	1.6 J
M35P322L05	14217 Robcaste Road	4/9/2014		0.52	0.069 J	0.24 J	0.053 J	0.26 J	0.11 J	ND(0.50)	ND(0.50)	ND(0.50)	2.6 J
M35P322L05	14217 Robcaste Road	7/15/2014		0.18 J	0.18 J	0.66	0.10 J	0.50	0.15 J	ND(0.50)	ND(0.50)	ND(0.50)	11.4
M35P322L05	14217 Robcaste Road	8/5/2014		ND(0.50)	0.17 J	0.68	0.11 J	0.58	0.15 J	ND(0.50)	ND(0.50)	ND(0.50)	7.2
M35P322L05	14217 Robcaste Road	10/8/2014		ND(2.5)	0.61 J	ND(2.5)	ND(2.5)	ND(2.5)	ND(2.5)	ND(2.5)	ND(2.5)	ND(2.5)	12.7 J
M35P322L05	14217 Robcaste Road	10/28/2014		1.3	ND(0.50)	ND(0.50)	ND(0.50)	ND(0.50)	ND(0.50)	ND(0.50)	ND(0.50)	ND(0.50)	1.2 J
M35P322L05	14217 Robcaste Road	1/13/2015		1.9	ND(0.5)	ND(0.5)	ND(0.5)	ND(0.5)	ND(0.5)	ND(0.50)	ND(0.50)	ND(0.50)	ND(25.0)

**Table 2 - Historical Private Supply Well Analytical Table**

Inactive Exxon Facility #28077  
 14258 Jarrettsville Pike  
 Phoenix, Maryland

Map/Parcel/Lot	Address	Sample Date	POET Sample Point	MTBE (µg/L)	Benzene (µg/L)	Toluene (µg/L)	Ethyl-benzene (µg/L)	Total Xylenes (µg/L)	Naphthalene (µg/L)	DIPE (µg/L)	ETBE (µg/L)	TAME (µg/L)	TBA (µg/L)
M35P322L05	14217 Robcaste Road	7/22/2015		ND(0.5)	ND(0.5)	ND(0.5)	ND(0.5)	ND(0.5)	ND(0.5)	ND(0.5)	ND(0.5)	ND(0.5)	ND(25)
M35P322L05	14217 Robcaste Road	10/28/2015		1.9	0.2 J	ND(0.5)	ND(0.5)	ND(0.5)	ND(0.5)	ND(0.5)	ND(0.5)	ND(0.5)	ND(25)
M35P322L05	14217 Robcaste Road	1/15/2016		1.8	0.2 J	0.2 J	ND(0.5)	ND(0.5)	ND(0.5)	ND(0.5)	ND(0.5)	ND(0.5)	ND(25)
M35P322L05	14217 Robcaste Road	4/11/2016		0.4 J	0.2 J	0.1 J	ND(0.5)	ND(0.5)	ND(0.5)	ND(0.5)	ND(0.5)	ND(0.5)	ND(25)
M35P322L05	14217 Robcaste Road	7/18/2016		2.1	0.4 J	0.2 J	ND(0.5)	ND(0.5)	ND(0.5)	ND(0.5)	ND(0.5)	ND(0.5)	ND(25)
M35P322L05	14217 Robcaste Road	10/13/2016		3.5	0.3 J	ND(0.5)	ND(0.5)	ND(0.5)	ND(0.5)	ND(0.5)	ND(0.5)	ND(0.5)	ND(25)
M35P322L05	14217 Robcaste Road	1/17/2017		3.9	0.2 J	ND(0.5)	ND(0.5)	ND(0.5)	ND(0.5)	ND(0.5)	ND(0.5)	ND(0.5)	ND(25)
M35P322L05	14217 Robcaste Road	4/12/2017		2.5	0.2 J	0.2 J	ND(0.5)	ND(0.5)	ND(0.5)	ND(0.5)	ND(0.5)	ND(0.5)	ND(25)
M35P322L05	14217 Robcaste Road	7/17/2017		4.0	0.2 J	ND(0.5)	ND(0.5)	ND(0.5)	ND(0.5)	ND(0.5)	ND(0.5)	ND(0.5)	ND(25)
M35P322L05	14217 Robcaste Road	10/17/2017		4.0	ND(0.5)	ND(0.5)	ND(0.5)	ND(0.5)	ND(0.5)	ND(0.5)	ND(0.5)	ND(0.5)	ND(25)
M35P322L05	14217 Robcaste Road	3/14/2018		4.0	ND(0.5)	ND(0.5)	ND(0.5)	ND(0.5)	ND(0.5)	ND(0.5)	ND(0.5)	ND(0.5)	ND(25)
M35P322L05	14217 Robcaste Road	4/9/2018		4.9	ND(0.5)	ND(0.5)	ND(0.5)	ND(0.5)	ND(0.5)	ND(0.5)	ND(0.5)	ND(0.5)	ND(25)
M35P322L05	14217 Robcaste Road	7/2/2018		2.7	ND(0.5)	ND(0.5)	ND(0.5)	ND(0.5)	ND(0.5)	ND(0.5)	ND(0.5)	ND(0.5)	ND(25)
M35P322L05	14217 Robcaste Road	1/15/2019		0.1 J	ND(0.5)	ND(0.5)	ND(0.5)	ND(0.5)	ND(0.5)	ND(0.5)	ND(0.5)	ND(0.5)	ND(25)
M35P322L05	14217 Robcaste Road	4/2/2019		ND(0.5)	ND(0.5)	ND(0.5)	ND(0.5)	ND(0.5)	ND(0.5)	ND(0.5)	ND(0.5)	ND(0.5)	ND(25)
M35P322L05	14217 Robcaste Road	7/15/2019		0.1 J	ND(0.5)	0.1 J	ND(0.5)	ND(0.5)	ND(0.5)	ND(0.5)	ND(0.5)	ND(0.5)	ND(25)
M35P322L05	14217 Robcaste Road	1/21/2020		2.2	ND(0.5)	0.1 J	ND(0.5)	ND(1.0)	ND(0.5)	ND(0.5)	ND(0.5)	ND(0.5)	ND(25)
M35P322L04	14219 Robcaste Road	2/23/2006		0.30 J	ND(0.50)	ND(0.50)	ND(0.50)	ND(0.50)	ND(0.50)	ND(0.50)	ND(0.50)	ND(0.50)	ND(5.0)
M35P322L04	14219 Robcaste Road	3/27/2006		0.22 J	ND(0.50)	ND(0.50)	ND(0.50)	ND(0.50)	ND(0.50)	ND(0.50)	ND(0.50)	ND(0.50)	ND(5.0)
M35P322L04	14219 Robcaste Road	4/25/2006		0.31 J	ND(0.50)	ND(0.50)	ND(0.50)	ND(0.50)	ND(0.50)	ND(0.50)	ND(0.50)	ND(0.50)	ND(5.0)
M35P322L04	14219 Robcaste Road	6/13/2006		ND(0.50)	ND(0.50)	ND(0.50)	ND(0.50)	ND(0.50)	ND(0.50)	ND(0.50)	ND(0.50)	ND(0.50)	ND(5.0)
M35P322L04	14219 Robcaste Road	8/16/2006		0.22 J	ND(0.50)	ND(0.50)	ND(0.50)	ND(0.50)	ND(0.50)	ND(0.50)	ND(0.50)	ND(0.50)	ND(5.0)
M35P322L04	14219 Robcaste Road	1/25/2007		0.30 J	ND(0.50)	ND(0.50)	ND(0.50)	ND(0.50)	ND(0.50)	ND(0.50)	ND(0.50)	ND(0.50)	ND(5.0)
M35P322L04	14219 Robcaste Road	4/10/2007		0.32 J	ND(0.50)	ND(0.50)	ND(0.50)	ND(0.50)	ND(0.50)	ND(0.50)	ND(0.50)	ND(0.50)	ND(5.0)
M35P322L04	14219 Robcaste Road	7/17/2007		0.099 J	ND(0.50)	ND(0.50)	ND(0.50)	ND(0.50)	ND(0.50)	ND(0.50)	ND(0.50)	ND(0.50)	ND(5.0)
M35P322L04	14219 Robcaste Road	1/18/2008		0.17 J	ND(0.50)	ND(0.50)	ND(0.50)	ND(0.50)	ND(0.50)	ND(0.50)	ND(0.50)	ND(0.50)	ND(5.0)
M35P322L04	14219 Robcaste Road	4/3/2008		0.13 J	ND(0.50)	ND(0.50)	ND(0.50)	ND(0.50)	ND(0.50)	ND(0.50)	ND(0.50)	ND(0.50)	ND(5.0)
M35P322L04	14219 Robcaste Road	10/6/2008		ND(0.50)	ND(0.50)	ND(0.50)	ND(0.50)	ND(0.50)	ND(0.50)	ND(0.50)	ND(0.50)	ND(0.50)	ND(5.0)
M35P322L04	14219 Robcaste Road	1/21/2009		0.10 J	ND(0.50)	ND(0.50)	ND(0.50)	ND(0.50)	ND(0.50)	ND(0.50)	ND(0.50)	ND(0.50)	ND(5.0)
M35P322L04	14219 Robcaste Road	4/3/2009		ND(0.50)	ND(0.50)	ND(0.50)	ND(0.50)	ND(0.50)	ND(0.50)	ND(0.50)	ND(0.50)	ND(0.50)	ND(5.0)



**Table 2 - Historical Private Supply Well Analytical Table**

Inactive Exxon Facility #28077  
 14258 Jarrettsville Pike  
 Phoenix, Maryland

Map/Parcel/Lot	Address	Sample Date	POET Sample Point	MTBE (µg/L)	Benzene (µg/L)	Toluene (µg/L)	Ethyl-benzene (µg/L)	Total Xylenes (µg/L)	Naphthalene (µg/L)	DIPE (µg/L)	ETBE (µg/L)	TAME (µg/L)	TBA (µg/L)
M35P322L04	14219 Robcaste Road	7/8/2009		0.14 J	ND(0.50)	ND(0.50)	ND(0.50)	ND(0.50)	ND(0.50)	ND(0.50)	ND(0.50)	ND(0.50)	ND(5.0)
M35P322L04	14219 Robcaste Road	10/8/2009		ND(0.50)	ND(0.50)	ND(0.50)	ND(0.50)	ND(0.50)	ND(0.50)	ND(0.50)	ND(0.50)	ND(0.50)	ND(5.0)
M35P322L04	14219 Robcaste Road	1/12/2010		0.23 J	ND(0.50)	ND(0.50)	ND(0.50)	ND(0.50)	ND(0.50)	ND(0.50)	ND(0.50)	ND(0.50)	ND(5.0)
M35P322L04	14219 Robcaste Road	4/15/2010		0.30 J	ND(0.50)	ND(0.50)	ND(0.50)	ND(0.50)	ND(0.50)	ND(0.50)	ND(0.50)	ND(0.50)	ND(5.0)
M35P322L04	14219 Robcaste Road	8/4/2010		ND(0.50)	ND(0.50)	ND(0.50)	ND(0.50)	ND(0.50)	ND(0.50)	ND(0.50)	ND(0.50)	ND(0.50)	ND(5.0)
M35P322L04	14219 Robcaste Road	10/21/2010		ND(0.50)	ND(0.50)	ND(0.50)	ND(0.50)	ND(0.50)	ND(0.50)	ND(0.50)	ND(0.50)	ND(0.50)	ND(5.0)
M35P322L04	14219 Robcaste Road	1/18/2011		ND(0.50)	ND(0.50)	ND(0.50)	ND(0.50)	ND(0.50)	ND(0.50)	ND(0.50)	ND(0.50)	ND(0.50)	ND(5.0)
M35P322L04	14219 Robcaste Road	7/15/2011		0.13 J	ND(0.50)	ND(0.50)	ND(0.50)	ND(0.50)	ND(0.50)	ND(0.50)	ND(0.50)	ND(0.50)	ND(5.0)
M35P322L04	14219 Robcaste Road	10/17/2011		0.18 J	ND(0.50)	ND(0.50)	ND(0.50)	ND(0.50)	ND(0.50)	ND(0.50)	ND(0.50)	ND(0.50)	ND(5.0)
M35P322L04	14219 Robcaste Road	1/10/2012		0.27 J	ND(0.50)	ND(0.50)	ND(0.50)	ND(0.50)	ND(0.50)	ND(0.50)	ND(0.50)	ND(0.50)	ND(5.0)
M35P322L04	14219 Robcaste Road	4/9/2012		0.21 J	ND(0.50)	ND(0.50)	ND(0.50)	ND(0.50)	ND(0.50)	ND(0.50)	ND(0.50)	ND(0.50)	ND(5.0)
M35P322L04	14219 Robcaste Road	7/17/2012		0.10 J	ND(0.50)	ND(0.50)	ND(0.50)	ND(0.50)	ND(0.50)	ND(0.50)	ND(0.50)	ND(0.50)	ND(5.0)
M35P322L04	14219 Robcaste Road	10/9/2012		0.10 J	ND(0.50)	ND(0.50)	ND(0.50)	ND(0.50)	ND(0.50)	ND(0.50)	ND(0.50)	ND(0.50)	ND(5.0)
M35P322L04	14219 Robcaste Road	1/9/2013		0.17 J	ND(0.50)	ND(0.50)	ND(0.50)	ND(0.50)	ND(0.50)	ND(0.50)	ND(0.50)	ND(0.50)	ND(5.0)
M35P322L04	14219 Robcaste Road	4/8/2013		0.22 J	ND(0.50)	ND(0.50)	ND(0.50)	ND(0.50)	ND(0.50)	ND(0.50)	ND(0.50)	ND(0.50)	ND(5.0)
M35P322L04	14219 Robcaste Road	7/11/2013		0.20 J	ND(0.50)	ND(0.50)	ND(0.50)	ND(0.50)	ND(0.50)	ND(0.50)	ND(0.50)	ND(0.50)	ND(5.0)
M35P322L04	14219 Robcaste Road	4/15/2014		0.28 J	ND(0.50)	ND(0.50)	ND(0.50)	ND(0.50)	ND(0.50)	ND(0.50)	ND(0.50)	ND(0.50)	ND(5.0)
M35P322L04	14219 Robcaste Road	1/13/2015		0.2 J	ND(0.5)	ND(0.5)	ND(0.5)	ND(0.5)	ND(0.50)	ND(0.50)	ND(0.50)	ND(0.50)	ND(25.0)
M35P322L04	14219 Robcaste Road	4/14/2015		0.3 J	ND(0.5)	0.2 J	ND(0.5)	ND(0.5)	ND(0.5)	ND(0.5)	ND(0.5)	ND(0.5)	ND(25)
M35P322L04	14219 Robcaste Road	7/8/2015		0.2 J	ND(0.5)	ND(0.5)	ND(0.5)	ND(0.5)	ND(0.5)	ND(0.5)	ND(0.5)	ND(0.5)	ND(25)
M35P322L04	14219 Robcaste Road	4/19/2016		0.3 J	ND(0.5)	ND(0.5)	ND(0.5)	ND(0.5)	ND(0.5)	ND(0.5)	ND(0.5)	ND(0.5)	ND(25)
M35P322L04	14219 Robcaste Road	7/18/2016		0.2 J	ND(0.5)	ND(0.5)	ND(0.5)	ND(0.5)	ND(0.5)	ND(0.5)	ND(0.5)	ND(0.5)	ND(25)
M35P322L04	14219 Robcaste Road	1/18/2017		ND(0.5)	ND(0.5)	ND(0.5)	ND(0.5)	ND(0.5)	ND(0.5)	ND(0.5)	ND(0.5)	ND(0.5)	ND(25)
M35P322L04	14219 Robcaste Road	7/25/2017		ND(0.5)	ND(0.5)	ND(0.5)	ND(0.5)	ND(0.5)	ND(0.5)	ND(0.5)	ND(0.5)	ND(0.5)	ND(25)
M35P322L04	14219 Robcaste Road	10/17/2017		ND(0.5)	ND(0.5)	ND(0.5)	ND(0.5)	ND(0.5)	ND(0.5)	ND(0.5)	ND(0.5)	ND(0.5)	ND(25)
M35P322L04	14219 Robcaste Road	1/16/2018		ND(0.20)	ND(0.10)	ND(0.10)	ND(0.30)	ND(0.10)	ND(0.30)	ND(0.10)	ND(0.060)	ND(0.10)	NA
M35P322L04	14219 Robcaste Road	4/12/2018		ND(0.5)	ND(0.5)	ND(0.5)	ND(0.5)	ND(0.5)	ND(0.5)	ND(0.5)	ND(0.5)	ND(0.5)	ND(25)
M35P322L04	14219 Robcaste Road	7/11/2018		ND(0.5)	ND(0.5)	ND(0.5)	ND(0.5)	ND(0.5)	ND(0.5)	ND(0.5)	ND(0.5)	ND(0.5)	ND(25)
M35P322L04	14219 Robcaste Road	1/15/2019		ND(0.5)	ND(0.5)	ND(0.5)	ND(0.5)	ND(0.5)	ND(0.5)	ND(0.5)	ND(0.5)	ND(0.5)	ND(25)
M35P322L04	14219 Robcaste Road	7/9/2019		ND(0.5)	ND(0.5)	ND(0.5)	ND(0.5)	ND(0.5)	ND(0.5)	ND(0.5)	ND(0.5)	ND(0.5)	ND(25)

**Table 2 - Historical Private Supply Well Analytical Table**

Inactive Exxon Facility #28077  
 14258 Jarrettsville Pike  
 Phoenix, Maryland

Map/Parcel/Lot	Address	Sample Date	POET Sample Point	MTBE (µg/L)	Benzene (µg/L)	Toluene (µg/L)	Ethyl-benzene (µg/L)	Total Xylenes (µg/L)	Naphthalene (µg/L)	DIPE (µg/L)	ETBE (µg/L)	TAME (µg/L)	TBA (µg/L)
M35P322L04	14219 Robcaste Road	1/16/2020		ND(0.5)	ND(0.5)	ND(0.5)	ND(0.5)	ND(1.0)	ND(0.5)	ND(0.5)	ND(0.5)	ND(0.5)	ND(25)
M35P322L03	14221 Robcaste Road	2/24/2006		0.21 J	ND(0.50)	ND(0.50)	ND(0.50)	ND(0.50)	ND(0.50)	ND(0.50)	ND(0.50)	ND(0.50)	ND(5.0)
M35P322L03	14221 Robcaste Road	3/8/2006		0.19 J	ND(0.50)	ND(0.50)	ND(0.50)	ND(0.50)	ND(0.50)	ND(0.50)	ND(0.50)	ND(0.50)	ND(5.0)
M35P322L03	14221 Robcaste Road	3/15/2006		0.17 J	ND(0.50)	ND(0.50)	ND(0.50)	ND(0.50)	ND(0.50)	ND(0.50)	ND(0.50)	ND(0.50)	ND(5.0)
M35P322L03	14221 Robcaste Road	3/22/2006		0.19 J	ND(0.50)	ND(0.50)	ND(0.50)	ND(0.50)	ND(0.50)	ND(0.50)	ND(0.50)	ND(0.50)	ND(5.0)
M35P322L03	14221 Robcaste Road	3/29/2006		ND(0.50)	ND(0.50)	ND(0.50)	ND(0.50)	ND(0.50)	ND(0.50)	ND(0.50)	ND(0.50)	ND(0.50)	ND(5.0)
M35P322L03	14221 Robcaste Road	4/5/2006		0.20 J	ND(0.50)	ND(0.50)	ND(0.50)	ND(0.50)	ND(0.50)	ND(0.50)	ND(0.50)	ND(0.50)	ND(5.0)
M35P322L03	14221 Robcaste Road	4/12/2006		0.20 J	ND(0.50)	ND(0.50)	ND(0.50)	ND(0.50)	ND(0.50)	ND(0.50)	ND(0.50)	ND(0.50)	ND(5.0)
M35P322L03	14221 Robcaste Road	4/20/2006		0.19 J	ND(0.50)	ND(0.50)	ND(0.50)	ND(0.50)	ND(0.50)	ND(0.50)	ND(0.50)	ND(0.50)	ND(5.0)
M35P322L03	14221 Robcaste Road	4/26/2006		0.18 J	ND(0.50)	ND(0.50)	ND(0.50)	ND(0.50)	ND(0.50)	ND(0.50)	ND(0.50)	ND(0.50)	ND(5.0)
M35P322L03	14221 Robcaste Road	5/2/2006		0.27 J	ND(0.50)	ND(0.50)	ND(0.50)	ND(0.50)	ND(0.50)	ND(0.50)	ND(0.50)	ND(0.50)	ND(5.0)
M35P322L03	14221 Robcaste Road	5/9/2006		0.19 J	ND(0.50)	ND(0.50)	ND(0.50)	ND(0.50)	ND(0.50)	ND(0.50)	ND(0.50)	ND(0.50)	ND(5.0)
M35P322L03	14221 Robcaste Road	5/16/2006		0.21 J	ND(0.50)	ND(0.50)	ND(0.50)	ND(0.50)	ND(0.50)	ND(0.50)	ND(0.50)	ND(0.50)	ND(5.0)
M35P322L03	14221 Robcaste Road	5/23/2006		0.20 J	ND(0.50)	ND(0.50)	ND(0.50)	ND(0.50)	ND(0.50)	ND(0.50)	ND(0.50)	ND(0.50)	ND(5.0)
M35P322L03	14221 Robcaste Road	5/31/2006		0.17 J	ND(0.50)	ND(0.50)	ND(0.50)	ND(0.50)	ND(0.50)	ND(0.50)	ND(0.50)	ND(0.50)	ND(5.0)
M35P322L03	14221 Robcaste Road	6/6/2006		0.19 J	ND(0.50)	ND(0.50)	ND(0.50)	ND(0.50)	ND(0.50)	ND(0.50)	ND(0.50)	ND(0.50)	ND(5.0)
M35P322L03	14221 Robcaste Road	6/13/2006		0.18 J	ND(0.50)	ND(0.50)	ND(0.50)	ND(0.50)	ND(0.50)	ND(0.50)	ND(0.50)	ND(0.50)	ND(5.0)
M35P322L03	14221 Robcaste Road	6/20/2006		ND(0.50)	ND(0.50)	ND(0.50)	ND(0.50)	ND(0.50)	ND(0.50)	ND(0.50)	ND(0.50)	ND(0.50)	ND(5.0)
M35P322L03	14221 Robcaste Road	6/27/2006		0.20 J	ND(0.50)	ND(0.50)	ND(0.50)	ND(0.50)	ND(0.50)	ND(0.50)	ND(0.50)	ND(0.50)	ND(5.0)
M35P322L03	14221 Robcaste Road	7/6/2006		0.21 J	ND(0.50)	ND(0.50)	ND(0.50)	ND(0.50)	ND(0.50)	ND(0.50)	ND(0.50)	ND(0.50)	ND(5.0)
M35P322L03	14221 Robcaste Road	7/11/2006		0.17 J	ND(0.50)	ND(0.50)	ND(0.50)	ND(0.50)	ND(0.50)	ND(0.50)	ND(0.50)	ND(0.50)	ND(5.0)
M35P322L03	14221 Robcaste Road	7/18/2006		ND(0.50)	ND(0.50)	ND(0.50)	ND(0.50)	ND(0.50)	ND(0.50)	ND(0.50)	ND(0.50)	ND(0.50)	ND(5.0)
M35P322L03	14221 Robcaste Road	7/25/2006		0.20 J	ND(0.50)	ND(0.50)	ND(0.50)	ND(0.50)	ND(0.50)	ND(0.50)	ND(0.50)	ND(0.50)	ND(5.0)
M35P322L03	14221 Robcaste Road	8/1/2006		ND(0.50)	ND(0.50)	ND(0.50)	ND(0.50)	ND(0.50)	ND(0.50)	ND(0.50)	ND(0.50)	ND(0.50)	ND(5.0)
M35P322L03	14221 Robcaste Road	8/15/2006		0.16 J	ND(0.50)	ND(0.50)	ND(0.50)	ND(0.50)	ND(0.50)	ND(0.50)	ND(0.50)	ND(0.50)	ND(5.0)
M35P322L03	14221 Robcaste Road	8/22/2006		ND(0.50)	ND(0.50)	ND(0.50)	ND(0.50)	ND(0.50)	ND(0.50)	ND(0.50)	ND(0.50)	ND(0.50)	ND(5.0)
M35P322L03	14221 Robcaste Road	8/29/2006		0.19 J	ND(0.50)	ND(0.50)	ND(0.50)	ND(0.50)	ND(0.50)	ND(0.50)	ND(0.50)	ND(0.50)	ND(5.0)
M35P322L03	14221 Robcaste Road	9/5/2006		0.20 J	ND(0.50)	ND(0.50)	ND(0.50)	ND(0.50)	ND(0.50)	ND(0.50)	ND(0.50)	ND(0.50)	ND(5.0)
M35P322L03	14221 Robcaste Road	9/12/2006		0.19 J	ND(0.50)	ND(0.50)	ND(0.50)	ND(0.50)	ND(0.50)	ND(0.50)	ND(0.50)	ND(0.50)	ND(5.0)
M35P322L03	14221 Robcaste Road	9/19/2006		0.24 J	ND(0.50)	ND(0.50)	ND(0.50)	ND(0.50)	ND(0.50)	ND(0.50)	ND(0.50)	ND(0.50)	ND(5.0)

**Table 2 - Historical Private Supply Well Analytical Table**

Inactive Exxon Facility #28077  
 14258 Jarrettsville Pike  
 Phoenix, Maryland

Map/Parcel/Lot	Address	Sample Date	POET Sample Point	MTBE (µg/L)	Benzene (µg/L)	Toluene (µg/L)	Ethyl-benzene (µg/L)	Total Xylenes (µg/L)	Naphthalene (µg/L)	DIPE (µg/L)	ETBE (µg/L)	TAME (µg/L)	TBA (µg/L)
M35P322L03	14221 Robcaste Road	9/26/2006		0.20 J	ND(0.50)	ND(0.50)	ND(0.50)	ND(0.50)	ND(0.50)	ND(0.50)	ND(0.50)	ND(0.50)	ND(5.0)
M35P322L03	14221 Robcaste Road	10/3/2006		0.24 J	ND(0.50)	ND(0.50)	ND(0.50)	ND(0.50)	ND(0.50)	ND(0.50)	ND(0.50)	ND(0.50)	ND(5.0)
M35P322L03	14221 Robcaste Road	10/10/2006		0.23 J	ND(0.50)	ND(0.50)	ND(0.50)	ND(0.50)	ND(0.50)	ND(0.50)	ND(0.50)	ND(0.50)	ND(5.0)
M35P322L03	14221 Robcaste Road	10/17/2006		0.25 J	ND(0.50)	ND(0.50)	ND(0.50)	ND(0.50)	ND(0.50)	ND(0.50)	ND(0.50)	ND(0.50)	ND(5.0)
M35P322L03	14221 Robcaste Road	10/24/2006		0.24 J	ND(0.50)	ND(0.50)	ND(0.50)	ND(0.50)	ND(0.50)	ND(0.50)	ND(0.50)	ND(0.50)	ND(5.0)
M35P322L03	14221 Robcaste Road	11/7/2006		ND(0.50)	ND(0.50)	ND(0.50)	ND(0.50)	ND(0.50)	ND(0.50)	ND(0.50)	ND(0.50)	ND(0.50)	ND(5.0)
M35P322L03	14221 Robcaste Road	11/14/2006		0.24 J	ND(0.50)	ND(0.50)	ND(0.50)	ND(0.50)	ND(0.50)	ND(0.50)	ND(0.50)	ND(0.50)	ND(5.0)
M35P322L03	14221 Robcaste Road	11/21/2006		0.24 J	ND(0.50)	ND(0.50)	ND(0.50)	ND(0.50)	ND(0.50)	ND(0.50)	ND(0.50)	ND(0.50)	ND(5.0)
M35P322L03	14221 Robcaste Road	11/28/2006		ND(0.50)	ND(0.50)	ND(0.50)	ND(0.50)	ND(0.50)	ND(0.50)	ND(0.50)	ND(0.50)	ND(0.50)	ND(5.0)
M35P322L03	14221 Robcaste Road	12/5/2006		0.21 J	ND(0.50)	ND(0.50)	ND(0.50)	ND(0.50)	ND(0.50)	ND(0.50)	ND(0.50)	ND(0.50)	ND(5.0)
M35P322L03	14221 Robcaste Road	12/12/2006		0.17 J	ND(0.50)	ND(0.50)	ND(0.50)	ND(0.50)	ND(0.50)	ND(0.50)	ND(0.50)	ND(0.50)	ND(5.0)
M35P322L03	14221 Robcaste Road	12/19/2006		0.16 J	ND(0.50)	ND(0.50)	ND(0.50)	ND(0.50)	ND(0.50)	ND(0.50)	ND(0.50)	ND(0.50)	ND(5.0)
M35P322L03	14221 Robcaste Road	1/9/2007		ND(0.50)	ND(0.50)	ND(0.50)	ND(0.50)	ND(0.50)	ND(0.50)	ND(0.50)	ND(0.50)	ND(0.50)	ND(5.0)
M35P322L03	14221 Robcaste Road	1/23/2007		0.18 J	ND(0.50)	ND(0.50)	ND(0.50)	ND(0.50)	ND(0.50)	ND(0.50)	ND(0.50)	ND(0.50)	ND(5.0)
M35P322L03	14221 Robcaste Road	2/6/2007		0.20 J	ND(0.50)	ND(0.50)	ND(0.50)	ND(0.50)	ND(0.50)	ND(0.50)	ND(0.50)	ND(0.50)	ND(5.0)
M35P322L03	14221 Robcaste Road	2/20/2007		0.17 J	ND(0.50)	ND(0.50)	ND(0.50)	ND(0.50)	ND(0.50)	ND(0.50)	ND(0.50)	ND(0.50)	ND(5.0)
M35P322L03	14221 Robcaste Road	3/6/2007		0.17 J	ND(0.50)	ND(0.50)	ND(0.50)	ND(0.50)	ND(0.50)	ND(0.50)	ND(0.50)	ND(0.50)	ND(5.0)
M35P322L03	14221 Robcaste Road	3/20/2007		ND(0.50)	ND(0.50)	ND(0.50)	ND(0.50)	ND(0.50)	ND(0.50)	ND(0.50)	ND(0.50)	ND(0.50)	ND(5.0)
M35P322L03	14221 Robcaste Road	4/3/2007		0.26 J	ND(0.50)	ND(0.50)	ND(0.50)	ND(0.50)	ND(0.50)	ND(0.50)	ND(0.50)	ND(0.50)	ND(5.0)
M35P322L03	14221 Robcaste Road	4/17/2007		0.19 J	ND(0.50)	ND(0.50)	ND(0.50)	ND(0.50)	ND(0.50)	ND(0.50)	ND(0.50)	ND(0.50)	ND(5.0)
M35P322L03	14221 Robcaste Road	5/1/2007		0.15 J	ND(0.50)	ND(0.50)	ND(0.50)	ND(0.50)	ND(0.50)	ND(0.50)	ND(0.50)	ND(0.50)	ND(5.0)
M35P322L03	14221 Robcaste Road	5/15/2007		0.14 J	ND(0.50)	ND(0.50)	ND(0.50)	ND(0.50)	ND(0.50)	ND(0.50)	ND(0.50)	ND(0.50)	ND(5.0)
M35P322L03	14221 Robcaste Road	5/29/2007		0.19 J	ND(0.50)	ND(0.50)	ND(0.50)	ND(0.50)	ND(0.50)	ND(0.50)	ND(0.50)	ND(0.50)	ND(5.0)
M35P322L03	14221 Robcaste Road	6/12/2007		0.088 J	ND(0.50)	ND(0.50)	ND(0.50)	ND(0.50)	ND(0.50)	ND(0.50)	ND(0.50)	ND(0.50)	ND(5.0)
M35P322L03	14221 Robcaste Road	6/26/2007		ND(0.50)	ND(0.50)	ND(0.50)	ND(0.50)	ND(0.50)	ND(0.50)	ND(0.50)	ND(0.50)	ND(0.50)	ND(5.0)
M35P322L03	14221 Robcaste Road	7/17/2007		0.16 J	ND(0.50)	ND(0.50)	ND(0.50)	ND(0.50)	ND(0.50)	ND(0.50)	ND(0.50)	ND(0.50)	ND(5.0)
M35P322L03	14221 Robcaste Road	7/24/2007		0.15 J	ND(0.50)	ND(0.50)	ND(0.50)	ND(0.50)	ND(0.50)	ND(0.50)	ND(0.50)	ND(0.50)	ND(5.0)
M35P322L03	14221 Robcaste Road	8/7/2007		0.15 J	ND(0.50)	ND(0.50)	ND(0.50)	ND(0.50)	ND(0.50)	ND(0.50)	ND(0.50)	ND(0.50)	ND(5.0)
M35P322L03	14221 Robcaste Road	8/21/2007		0.18 J	ND(0.50)	ND(0.50)	ND(0.50)	ND(0.50)	ND(0.50)	ND(0.50)	ND(0.50)	ND(0.50)	ND(5.0)
M35P322L03	14221 Robcaste Road	9/4/2007		0.17 J	ND(0.50)	ND(0.50)	ND(0.50)	ND(0.50)	ND(0.50)	ND(0.50)	ND(0.50)	ND(0.50)	ND(5.0)

**Table 2 - Historical Private Supply Well Analytical Table**

Inactive Exxon Facility #28077  
 14258 Jarrettsville Pike  
 Phoenix, Maryland

Map/Parcel/Lot	Address	Sample Date	POET Sample Point	MTBE (µg/L)	Benzene (µg/L)	Toluene (µg/L)	Ethyl-benzene (µg/L)	Total Xylenes (µg/L)	Naphthalene (µg/L)	DIPE (µg/L)	ETBE (µg/L)	TAME (µg/L)	TBA (µg/L)
M35P322L03	14221 Robcaste Road	9/18/2007		0.20 J	ND(0.50)	ND(0.50)	ND(0.50)	ND(0.50)	ND(0.50)	ND(0.50)	ND(0.50)	ND(0.50)	ND(5.0)
M35P322L03	14221 Robcaste Road	10/2/2007		0.20 J	ND(0.50)	ND(0.50)	ND(0.50)	ND(0.50)	ND(0.50)	ND(0.50)	ND(0.50)	ND(0.50)	ND(5.0)
M35P322L03	14221 Robcaste Road	10/16/2007		0.30 J	ND(0.50)	ND(0.50)	ND(0.50)	ND(0.50)	ND(0.50)	ND(0.50)	ND(0.50)	ND(0.50)	ND(5.0)
M35P322L03	14221 Robcaste Road	10/30/2007		0.18 J	ND(0.50)	ND(0.50)	ND(0.50)	ND(0.50)	ND(0.50)	ND(0.50)	ND(0.50)	ND(0.50)	ND(5.0)
M35P322L03	14221 Robcaste Road	11/13/2007		0.36 J	ND(0.50)	ND(0.50)	ND(0.50)	ND(0.50)	ND(0.50)	ND(0.50)	ND(0.50)	ND(0.50)	ND(5.0)
M35P322L03	14221 Robcaste Road	11/27/2007		0.19 J	ND(0.50)	ND(0.50)	ND(0.50)	ND(0.50)	ND(0.50)	ND(0.50)	ND(0.50)	ND(0.50)	ND(5.0)
M35P322L03	14221 Robcaste Road	12/11/2007		0.20 J	ND(0.50)	ND(0.50)	ND(0.50)	ND(0.50)	ND(0.50)	ND(0.50)	ND(0.50)	ND(0.50)	ND(5.0)
M35P322L03	14221 Robcaste Road	1/8/2008		0.18 J	ND(0.50)	ND(0.50)	ND(0.50)	ND(0.50)	ND(0.50)	ND(0.50)	ND(0.50)	ND(0.50)	ND(5.0)
M35P322L03	14221 Robcaste Road	2/5/2008		0.32 J	ND(0.50)	ND(0.50)	ND(0.50)	ND(0.50)	ND(0.50)	ND(0.50)	ND(0.50)	ND(0.50)	ND(5.0)
M35P322L03	14221 Robcaste Road	3/4/2008		0.18 J	ND(0.50)	ND(0.50)	ND(0.50)	ND(0.50)	ND(0.50)	ND(0.50)	ND(0.50)	ND(0.50)	ND(5.0)
M35P322L03	14221 Robcaste Road	4/8/2008		0.18 J	ND(0.50)	ND(0.50)	ND(0.50)	ND(0.50)	ND(0.50)	ND(0.50)	ND(0.50)	ND(0.50)	ND(5.0)
M35P322L03	14221 Robcaste Road	5/6/2008		0.18 J	ND(0.50)	ND(0.50)	ND(0.50)	ND(0.50)	ND(0.50)	ND(0.50)	ND(0.50)	ND(0.50)	ND(5.0)
M35P322L03	14221 Robcaste Road	6/3/2008		0.13 J	ND(0.50)	ND(0.50)	ND(0.50)	ND(0.50)	ND(0.50)	ND(0.50)	ND(0.50)	ND(0.50)	ND(5.0)
M35P322L03	14221 Robcaste Road	7/8/2008		0.12 J	ND(0.50)	ND(0.50)	ND(0.50)	ND(0.50)	ND(0.50)	ND(0.50)	ND(0.50)	ND(0.50)	ND(5.0)
M35P322L03	14221 Robcaste Road	8/5/2008		0.15 J	ND(0.50)	ND(0.50)	ND(0.50)	ND(0.50)	ND(0.50)	ND(0.50)	ND(0.50)	ND(0.50)	ND(5.0)
M35P322L03	14221 Robcaste Road	9/9/2008		0.12 J	ND(0.50)	ND(0.50)	ND(0.50)	ND(0.50)	ND(0.50)	ND(0.50)	ND(0.50)	ND(0.50)	ND(5.0)
M35P322L03	14221 Robcaste Road	10/7/2008		0.12 J	ND(0.50)	ND(0.50)	ND(0.50)	ND(0.50)	ND(0.50)	ND(0.50)	ND(0.50)	ND(0.50)	ND(5.0)
M35P322L03	14221 Robcaste Road	11/4/2008		0.15 J	ND(0.50)	ND(0.50)	ND(0.50)	ND(0.50)	ND(0.50)	ND(0.50)	ND(0.50)	ND(0.50)	ND(5.0)
M35P322L03	14221 Robcaste Road	12/2/2008		0.19 J	ND(0.50)	ND(0.50)	ND(0.50)	ND(0.50)	ND(0.50)	ND(0.50)	ND(0.50)	ND(0.50)	ND(5.0)
M35P322L03	14221 Robcaste Road	1/6/2009		ND(0.50)	ND(0.50)	ND(0.50)	ND(0.50)	ND(0.50)	ND(0.50)	ND(0.50)	ND(0.50)	ND(0.50)	ND(5.0)
M35P322L03	14221 Robcaste Road	2/3/2009		ND(0.50)	ND(0.50)	ND(0.50)	ND(0.50)	ND(0.50)	ND(0.50)	ND(0.50)	ND(0.50)	ND(0.50)	ND(5.0)
M35P322L03	14221 Robcaste Road	3/3/2009		0.16 J	ND(0.50)	ND(0.50)	ND(0.50)	ND(0.50)	ND(0.50)	ND(0.50)	ND(0.50)	ND(0.50)	ND(5.0)
M35P322L03	14221 Robcaste Road	4/7/2009		0.10 J	ND(0.50)	ND(0.50)	ND(0.50)	ND(0.50)	ND(0.50)	ND(0.50)	ND(0.50)	ND(0.50)	ND(5.0)
M35P322L03	14221 Robcaste Road	5/5/2009		0.090 J	ND(0.50)	ND(0.50)	ND(0.50)	ND(0.50)	ND(0.50)	ND(0.50)	ND(0.50)	ND(0.50)	ND(5.0)
M35P322L03	14221 Robcaste Road	6/2/2009		ND(0.50)	ND(0.50)	ND(0.50)	ND(0.50)	ND(0.50)	ND(0.50)	ND(0.50)	ND(0.50)	ND(0.50)	ND(5.0)
M35P322L03	14221 Robcaste Road	7/7/2009		ND(0.50)	ND(0.50)	ND(0.50)	ND(0.50)	ND(0.50)	ND(0.50)	ND(0.50)	ND(0.50)	ND(0.50)	ND(5.0)
M35P322L03	14221 Robcaste Road	9/1/2009		ND(0.50)	ND(0.50)	ND(0.50)	ND(0.50)	ND(0.50)	ND(0.50)	ND(0.50)	ND(0.50)	ND(0.50)	ND(5.0)
M35P322L03	14221 Robcaste Road	10/8/2009		ND(0.50)	ND(0.50)	ND(0.50)	ND(0.50)	ND(0.50)	ND(0.50)	ND(0.50)	ND(0.50)	ND(0.50)	ND(5.0)
M35P322L03	14221 Robcaste Road	11/3/2009		ND(0.50)	ND(0.50)	ND(0.50)	ND(0.50)	ND(0.50)	ND(0.50)	ND(0.50)	ND(0.50)	ND(0.50)	ND(5.0)
M35P322L03	14221 Robcaste Road	12/8/2009		ND(0.50)	ND(0.50)	ND(0.50)	ND(0.50)	ND(0.50)	ND(0.50)	ND(0.50)	ND(0.50)	ND(0.50)	ND(5.0)

**Table 2 - Historical Private Supply Well Analytical Table**

Inactive Exxon Facility #28077  
 14258 Jarrettsville Pike  
 Phoenix, Maryland

Map/Parcel/Lot	Address	Sample Date	POET Sample Point	MTBE (µg/L)	Benzene (µg/L)	Toluene (µg/L)	Ethyl-benzene (µg/L)	Total Xylenes (µg/L)	Naphthalene (µg/L)	DIPE (µg/L)	ETBE (µg/L)	TAME (µg/L)	TBA (µg/L)
M35P322L03	14221 Robcaste Road	1/5/2010		ND(0.50)	ND(0.50)	ND(0.50)	ND(0.50)	ND(0.50)	ND(0.50)	ND(0.50)	ND(0.50)	ND(0.50)	ND(5.0)
M35P322L03	14221 Robcaste Road	2/1/2010		ND(0.50)	ND(0.50)	ND(0.50)	ND(0.50)	ND(0.50)	ND(0.50)	ND(0.50)	ND(0.50)	ND(0.50)	ND(5.0)
M35P322L03	14221 Robcaste Road	3/2/2010		ND(0.50)	ND(0.50)	ND(0.50)	ND(0.50)	ND(0.50)	ND(0.50)	ND(0.50)	ND(0.50)	ND(0.50)	ND(5.0)
M35P322L03	14221 Robcaste Road	4/6/2010		ND(0.50)	ND(0.50)	ND(0.50)	ND(0.50)	ND(0.50)	ND(0.50)	ND(0.50)	ND(0.50)	ND(0.50)	ND(5.0)
M35P322L03	14221 Robcaste Road	5/4/2010		ND(0.50)	ND(0.50)	ND(0.50)	ND(0.50)	ND(0.50)	ND(0.50)	ND(0.50)	ND(0.50)	ND(0.50)	ND(5.0)
M35P322L03	14221 Robcaste Road	9/2/2010		ND(0.50)	ND(0.50)	ND(0.50)	ND(0.50)	ND(0.50)	ND(0.50)	ND(0.50)	ND(0.50)	ND(0.50)	ND(5.0)
M35P322L03	14221 Robcaste Road	9/14/2010		ND(0.50)	ND(0.50)	ND(0.50)	ND(0.50)	ND(0.50)	ND(0.50)	ND(0.50)	ND(0.50)	ND(0.50)	ND(5.0)
M35P322L03	14221 Robcaste Road	10/5/2010		ND(0.50)	ND(0.50)	ND(0.50)	ND(0.50)	ND(0.50)	ND(0.50)	ND(0.50)	ND(0.50)	ND(0.50)	ND(5.0)
M35P322L03	14221 Robcaste Road	11/1/2010		ND(0.50)	ND(0.50)	ND(0.50)	ND(0.50)	ND(0.50)	ND(0.50)	ND(0.50)	ND(0.50)	ND(0.50)	ND(5.0)
M35P322L03	14221 Robcaste Road	12/7/2010		ND(0.50)	ND(0.50)	ND(0.50)	ND(0.50)	ND(0.50)	ND(0.50)	ND(0.50)	ND(0.50)	ND(0.50)	ND(5.0)
M35P322L03	14221 Robcaste Road	2/8/2011		ND(0.50)	ND(0.50)	ND(0.50)	ND(0.50)	ND(0.50)	ND(0.50)	ND(0.50)	ND(0.50)	ND(0.50)	ND(5.0)
M35P322L03	14221 Robcaste Road	3/8/2011		ND(0.50)	ND(0.50)	ND(0.50)	ND(0.50)	ND(0.50)	ND(0.50)	ND(0.50)	ND(0.50)	ND(0.50)	ND(5.0)
M35P322L03	14221 Robcaste Road	4/5/2011		ND(0.50)	ND(0.50)	ND(0.50)	ND(0.50)	ND(0.50)	ND(0.50)	ND(0.50)	ND(0.50)	ND(0.50)	ND(5.0)
M35P322L03	14221 Robcaste Road	6/7/2011		ND(0.50)	ND(0.50)	ND(0.50)	ND(0.50)	ND(0.50)	ND(0.50)	ND(0.50)	ND(0.50)	ND(0.50)	ND(5.0)
M35P322L03	14221 Robcaste Road	9/13/2011		ND(0.50)	ND(0.50)	ND(0.50)	ND(0.50)	ND(0.50)	ND(0.50)	ND(0.50)	ND(0.50)	ND(0.50)	ND(5.0)
M35P322L03	14221 Robcaste Road	10/4/2011		ND(0.50)	ND(0.50)	ND(0.50)	ND(0.50)	ND(0.50)	ND(0.50)	ND(0.50)	ND(0.50)	ND(0.50)	ND(5.0)
M35P322L03	14221 Robcaste Road	11/8/2011		0.10 J	ND(0.50)	ND(0.50)	ND(0.50)	ND(0.50)	ND(0.50)	ND(0.50)	ND(0.50)	ND(0.50)	ND(5.0)
M35P322L03	14221 Robcaste Road	12/6/2011		ND(0.50)	ND(0.50)	ND(0.50)	ND(0.50)	ND(0.50)	ND(0.50)	ND(0.50)	ND(0.50)	ND(0.50)	ND(5.0)
M35P322L03	14221 Robcaste Road	1/10/2012		ND(0.50)	ND(0.50)	ND(0.50)	ND(0.50)	ND(0.50)	ND(0.50)	ND(0.50)	ND(0.50)	ND(0.50)	ND(5.0)
M35P322L03	14221 Robcaste Road	2/7/2012		ND(0.50)	ND(0.50)	ND(0.50)	ND(0.50)	ND(0.50)	ND(0.50)	ND(0.50)	ND(0.50)	ND(0.50)	ND(5.0)
M35P322L03	14221 Robcaste Road	3/6/2012		ND(0.50)	ND(0.50)	ND(0.50)	ND(0.50)	ND(0.50)	ND(0.50)	ND(0.50)	ND(0.50)	ND(0.50)	ND(5.0)
M35P322L03	14221 Robcaste Road	4/3/2012		ND(0.50)	ND(0.50)	ND(0.50)	ND(0.50)	ND(0.50)	ND(0.50)	ND(0.50)	ND(0.50)	ND(0.50)	ND(5.0)
M35P322L03	14221 Robcaste Road	5/8/2012		ND(0.50)	ND(0.50)	ND(0.50)	ND(0.50)	ND(0.50)	ND(0.50)	ND(0.50)	ND(0.50)	ND(0.50)	ND(5.0)
M35P322L03	14221 Robcaste Road	6/5/2012		ND(0.50)	ND(0.50)	ND(0.50)	ND(0.50)	ND(0.50)	ND(0.50)	ND(0.50)	ND(0.50)	ND(0.50)	ND(5.0)
M35P322L03	14221 Robcaste Road	8/22/2012		ND(0.50)	ND(0.50)	ND(0.50)	ND(0.50)	ND(0.50)	ND(0.50)	ND(0.50)	ND(0.50)	ND(0.50)	ND(5.0)
M35P322L03	14221 Robcaste Road	10/16/2012		ND(0.50)	ND(0.50)	ND(0.50)	ND(0.50)	ND(0.50)	ND(0.50)	ND(0.50)	ND(0.50)	ND(0.50)	ND(5.0)
M35P322L03	14221 Robcaste Road	11/7/2012		ND(0.50)	ND(0.50)	ND(0.50)	ND(0.50)	ND(0.50)	ND(0.50)	ND(0.50)	ND(0.50)	ND(0.50)	ND(5.0)
M35P322L03	14221 Robcaste Road	12/4/2012		ND(0.50)	ND(0.50)	ND(0.50)	ND(0.50)	ND(0.50)	ND(0.50)	ND(0.50)	ND(0.50)	ND(0.50)	ND(5.0)
M35P322L03	14221 Robcaste Road	1/8/2013		ND(0.50)	ND(0.50)	ND(0.50)	ND(0.50)	ND(0.50)	ND(0.50)	ND(0.50)	ND(0.50)	ND(0.50)	ND(5.0)
M35P322L03	14221 Robcaste Road	2/19/2013		ND(0.50)	ND(0.50)	ND(0.50)	ND(0.50)	ND(0.50)	ND(0.50)	ND(0.50)	ND(0.50)	ND(0.50)	ND(5.0)

**Table 2 - Historical Private Supply Well Analytical Table**

Inactive Exxon Facility #28077  
 14258 Jarrettsville Pike  
 Phoenix, Maryland

Map/Parcel/Lot	Address	Sample Date	POET Sample Point	MTBE (µg/L)	Benzene (µg/L)	Toluene (µg/L)	Ethyl-benzene (µg/L)	Total Xylenes (µg/L)	Naphthalene (µg/L)	DIPE (µg/L)	ETBE (µg/L)	TAME (µg/L)	TBA (µg/L)
M35P322L03	14221 Robcaste Road	3/5/2013		ND(0.50)	ND(0.50)	ND(0.50)	ND(0.50)	ND(0.50)	ND(0.50)	ND(0.50)	ND(0.50)	ND(0.50)	ND(5.0)
M35P322L03	14221 Robcaste Road	4/15/2013		ND(0.50)	ND(0.50)	ND(0.50)	ND(0.50)	ND(0.50)	ND(0.50)	ND(0.50)	ND(0.50)	ND(0.50)	ND(5.0)
M35P322L03	14221 Robcaste Road	5/7/2013		ND(0.50)	ND(0.50)	ND(0.50)	ND(0.50)	ND(0.50)	ND(0.50)	ND(0.50)	ND(0.50)	ND(0.50)	ND(5.0)
M35P322L03	14221 Robcaste Road	6/4/2013		ND(0.50)	ND(0.50)	ND(0.50)	ND(0.50)	ND(0.50)	ND(0.50)	ND(0.50)	ND(0.50)	ND(0.50)	ND(5.0)
M35P322L03	14221 Robcaste Road	7/9/2013		ND(0.50)	ND(0.50)	ND(0.50)	ND(0.50)	ND(0.50)	ND(0.50)	ND(0.50)	ND(0.50)	ND(0.50)	ND(5.0)
M35P322L03	14221 Robcaste Road	8/6/2013		ND(0.50)	ND(0.50)	ND(0.50)	ND(0.50)	ND(0.50)	ND(0.50)	ND(0.50)	ND(0.50)	ND(0.50)	ND(5.0)
M35P322L03	14221 Robcaste Road	9/10/2013		0.19 J	ND(0.50)	ND(0.50)	ND(0.50)	ND(0.50)	ND(0.50)	ND(0.50)	ND(0.50)	ND(0.50)	ND(5.0)
M35P322L03	14221 Robcaste Road	10/8/2013		0.13 J	ND(0.50)	ND(0.50)	ND(0.50)	ND(0.50)	ND(0.50)	ND(0.50)	ND(0.50)	ND(0.50)	ND(5.0)
M35P322L03	14221 Robcaste Road	11/5/2013		0.16 J	ND(0.50)	ND(0.50)	ND(0.50)	ND(0.50)	ND(0.50)	ND(0.50)	ND(0.50)	ND(0.50)	ND(5.0)
M35P322L03	14221 Robcaste Road	12/12/2013		ND(0.50)	ND(0.50)	ND(0.50)	ND(0.50)	ND(0.50)	ND(0.50)	ND(0.50)	ND(0.50)	ND(0.50)	ND(5.0)
M35P322L03	14221 Robcaste Road	1/7/2014		ND(0.50)	ND(0.50)	ND(0.50)	ND(0.50)	ND(0.50)	ND(0.50)	ND(0.50)	ND(0.50)	ND(0.50)	ND(5.0)
M35P322L03	14221 Robcaste Road	2/4/2014		ND(0.50)	ND(0.50)	ND(0.50)	ND(0.50)	ND(0.50)	ND(0.50)	ND(0.50)	ND(0.50)	ND(0.50)	ND(5.0)
M35P322L03	14221 Robcaste Road	3/4/2014		ND(0.50)	ND(0.50)	ND(0.50)	ND(0.50)	ND(0.50)	ND(0.50)	ND(0.50)	ND(0.50)	ND(0.50)	ND(5.0)
M35P322L03	14221 Robcaste Road	4/8/2014		ND(0.50)	ND(0.50)	ND(0.50)	ND(0.50)	ND(0.50)	ND(0.50)	ND(0.50)	ND(0.50)	ND(0.50)	ND(5.0)
M35P322L03	14221 Robcaste Road	5/6/2014		ND(0.50)	ND(0.50)	ND(0.50)	ND(0.50)	ND(0.50)	ND(0.50)	ND(0.50)	ND(0.50)	ND(0.50)	ND(5.0)
M35P322L03	14221 Robcaste Road	6/3/2014		ND(0.50)	ND(0.50)	ND(0.50)	ND(0.50)	ND(0.50)	ND(0.50)	ND(0.50)	ND(0.50)	ND(0.50)	ND(5.0)
M35P322L03	14221 Robcaste Road	7/1/2014		ND(0.50)	ND(0.50)	ND(0.50)	ND(0.50)	ND(0.50)	ND(0.50)	ND(0.50)	ND(0.50)	ND(0.50)	ND(5.0)
M35P322L03	14221 Robcaste Road	8/14/2014		ND(0.50)	ND(0.50)	ND(0.50)	ND(0.50)	ND(0.50)	ND(0.50)	ND(0.50)	ND(0.50)	ND(0.50)	ND(5.0)
M35P322L03	14221 Robcaste Road	9/17/2014		ND(0.50)	ND(0.50)	ND(0.50)	ND(0.50)	ND(0.50)	ND(0.50)	ND(0.50)	ND(0.50)	ND(0.50)	ND(5.0)
M35P322L03	14221 Robcaste Road	10/7/2014		0.14 J	ND(0.50)	ND(0.50)	ND(0.50)	ND(0.50)	ND(0.50)	ND(0.50)	ND(0.50)	ND(0.50)	ND(5.0)
M35P322L03	14221 Robcaste Road	11/4/2014		0.11 J	ND(0.50)	ND(0.50)	ND(0.50)	ND(0.50)	ND(0.50)	ND(0.50)	ND(0.50)	ND(0.50)	ND(5.0)
M35P322L03	14221 Robcaste Road	12/2/2014		0.21 J	ND(0.50)	ND(0.50)	ND(0.50)	ND(0.50)	ND(0.50)	ND(0.50)	ND(0.50)	ND(0.50)	0.95 J
M35P322L03	14221 Robcaste Road	1/6/2015		ND(0.5)	ND(0.5)	ND(0.5)	ND(0.5)	ND(0.5)	ND(0.5)	ND(0.5)	ND(0.5)	ND(0.5)	ND(25)
M35P322L03	14221 Robcaste Road	2/3/2015		ND(0.5)	ND(0.5)	ND(0.5)	ND(0.5)	ND(0.5)	ND(0.5)	ND(0.5)	ND(0.5)	ND(0.5)	ND(25)
M35P322L03	14221 Robcaste Road	3/3/2015		ND(0.5)	ND(0.5)	ND(0.5)	ND(0.5)	ND(0.5)	ND(0.5)	ND(0.5)	ND(0.5)	ND(0.5)	ND(25)
M35P322L03	14221 Robcaste Road	4/7/2015		ND(0.5)	ND(0.5)	ND(0.5)	ND(0.5)	ND(0.5)	ND(0.5)	ND(0.5)	ND(0.5)	ND(0.5)	ND(25)
M35P322L03	14221 Robcaste Road	5/11/2015		ND(0.5)	ND(0.5)	ND(0.5)	ND(0.5)	ND(0.5)	ND(0.5)	ND(0.5)	ND(0.5)	ND(0.5)	ND(25)
M35P322L03	14221 Robcaste Road	6/2/2015		ND(0.5)	ND(0.5)	ND(0.5)	ND(0.5)	ND(0.5)	ND(0.5)	ND(0.5)	ND(0.5)	ND(0.5)	ND(25)
M35P322L03	14221 Robcaste Road	7/7/2015		ND(0.5)	ND(0.5)	ND(0.5)	ND(0.5)	ND(0.5)	ND(0.5)	ND(0.5)	ND(0.5)	ND(0.5)	ND(25)
M35P322L03	14221 Robcaste Road	8/4/2015		ND(0.5)	ND(0.5)	0.1 J	ND(0.5)	ND(0.5)	ND(0.5)	ND(0.5)	ND(0.5)	ND(0.5)	ND(25)



**Table 2 - Historical Private Supply Well Analytical Table**

Inactive Exxon Facility #28077  
 14258 Jarrettsville Pike  
 Phoenix, Maryland

Map/Parcel/Lot	Address	Sample Date	POET Sample Point	MTBE (µg/L)	Benzene (µg/L)	Toluene (µg/L)	Ethyl-benzene (µg/L)	Total Xylenes (µg/L)	Naphthalene (µg/L)	DIPE (µg/L)	ETBE (µg/L)	TAME (µg/L)	TBA (µg/L)
M35P322L03	14221 Robcaste Road	9/15/2015		ND(0.5)	ND(0.5)	ND(0.5)	ND(0.5)	ND(0.5)	ND(0.5)	ND(0.5)	ND(0.5)	ND(0.5)	ND(25)
M35P322L03	14221 Robcaste Road	10/6/2015		ND(0.5)	ND(0.5)	ND(0.5)	ND(0.5)	ND(0.5)	ND(0.5)	ND(0.5)	ND(0.5)	ND(0.5)	ND(25)
M35P322L03	14221 Robcaste Road	11/3/2015		ND(0.5)	ND(0.5)	ND(0.5)	ND(0.5)	ND(0.5)	ND(0.5)	ND(0.5)	ND(0.5)	ND(0.5)	ND(25)
M35P322L03	14221 Robcaste Road	12/8/2015		ND(0.5)	ND(0.5)	ND(0.5)	ND(0.5)	ND(0.5)	ND(0.5)	ND(0.5)	ND(0.5)	ND(0.5)	ND(25)
M35P322L03	14221 Robcaste Road	1/5/2016		0.1 J	ND(0.5)	ND(0.5)	ND(0.5)	ND(0.5)	ND(0.5)	ND(0.5)	ND(0.5)	ND(0.5)	ND(25)
M35P322L03	14221 Robcaste Road	2/2/2016		ND(0.5)	ND(0.5)	ND(0.5)	ND(0.5)	ND(0.5)	ND(0.5)	ND(0.5)	ND(0.5)	ND(0.5)	ND(25)
M35P322L03	14221 Robcaste Road	3/8/2016		ND(0.5)	ND(0.5)	ND(0.5)	ND(0.5)	ND(0.5)	ND(0.5)	ND(0.5)	ND(0.5)	ND(0.5)	ND(25)
M35P322L03	14221 Robcaste Road	4/5/2016		ND(0.5)	ND(0.5)	ND(0.5)	ND(0.5)	ND(0.5)	ND(0.5)	ND(0.5)	ND(0.5)	ND(0.5)	ND(25)
M35P322L03	14221 Robcaste Road	5/10/2016		ND(0.5)	ND(0.5)	ND(0.5)	ND(0.5)	ND(0.5)	ND(0.5)	ND(0.5)	ND(0.5)	ND(0.5)	ND(25)
M35P322L03	14221 Robcaste Road	6/7/2016		ND(0.5)	ND(0.5)	ND(0.5)	ND(0.5)	ND(0.5)	ND(0.5)	ND(0.5)	ND(0.5)	ND(0.5)	ND(25)
M35P322L03	14221 Robcaste Road	7/12/2016		ND(0.5)	ND(0.5)	ND(0.5)	ND(0.5)	ND(0.5)	ND(0.5)	ND(0.5)	ND(0.5)	ND(0.5)	ND(25)
M35P322L03	14221 Robcaste Road	8/2/2016		ND(0.5)	ND(0.5)	ND(0.5)	ND(0.5)	ND(0.5)	ND(0.5)	ND(0.5)	ND(0.5)	ND(0.5)	ND(25)
M35P322L03	14221 Robcaste Road	9/21/2016		ND(0.5)	ND(0.5)	ND(0.5)	ND(0.5)	ND(0.5)	ND(0.5)	ND(0.5)	ND(0.5)	ND(0.5)	ND(25)
M35P322L03	14221 Robcaste Road	10/4/2016		ND(0.5)	ND(0.5)	ND(0.5)	ND(0.5)	ND(0.5)	ND(0.5)	ND(0.5)	ND(0.5)	ND(0.5)	ND(25)
M35P322L03	14221 Robcaste Road	11/8/2016		ND(0.5)	ND(0.5)	ND(0.5)	ND(0.5)	ND(0.5)	ND(0.5)	ND(0.5)	ND(0.5)	ND(0.5)	ND(25)
M35P322L03	14221 Robcaste Road	12/6/2016		ND(0.5)	ND(0.5)	ND(0.5)	ND(0.5)	ND(0.5)	ND(0.5)	ND(0.5)	ND(0.5)	ND(0.5)	ND(25)
M35P322L03	14221 Robcaste Road	1/10/2017		ND(0.5)	ND(0.5)	ND(0.5)	ND(0.5)	ND(0.5)	ND(0.5)	ND(0.5)	ND(0.5)	ND(0.5)	ND(25)
M35P322L03	14221 Robcaste Road	2/7/2017		ND(0.5)	ND(0.5)	ND(0.5)	ND(0.5)	ND(0.5)	ND(0.5)	ND(0.5)	ND(0.5)	ND(0.5)	ND(25)
M35P322L03	14221 Robcaste Road	3/7/2017		ND(0.5)	ND(0.5)	ND(0.5)	ND(0.5)	ND(0.5)	ND(0.5)	ND(0.5)	ND(0.5)	ND(0.5)	ND(25)
M35P322L03	14221 Robcaste Road	4/4/2017		ND(0.5)	ND(0.5)	ND(0.5)	ND(0.5)	ND(0.5)	ND(0.5)	ND(0.5)	ND(0.5)	ND(0.5)	ND(25)
M35P322L03	14221 Robcaste Road	5/2/2017		ND(0.5)	ND(0.5)	ND(0.5)	ND(0.5)	ND(0.5)	ND(0.5)	ND(0.5)	ND(0.5)	ND(0.5)	ND(25)
M35P322L03	14221 Robcaste Road	6/6/2017		ND(0.5)	ND(0.5)	ND(0.5)	ND(0.5)	ND(0.5)	ND(0.5)	ND(0.5)	ND(0.5)	ND(0.5)	ND(25)
M35P322L03	14221 Robcaste Road	7/11/2017		ND(0.5)	ND(0.5)	ND(0.5)	ND(0.5)	ND(0.5)	ND(0.5)	ND(0.5)	ND(0.5)	ND(0.5)	ND(25)
M35P322L03	14221 Robcaste Road	8/8/2017		ND(0.5)	ND(0.5)	ND(0.5)	ND(0.5)	ND(0.5)	ND(0.5)	ND(0.5)	ND(0.5)	ND(0.5)	ND(25)
M35P322L03	14221 Robcaste Road	9/12/2017		ND(0.5)	ND(0.5)	ND(0.5)	ND(0.5)	ND(0.5)	ND(0.5)	ND(0.5)	ND(0.5)	ND(0.5)	ND(25)
M35P322L03	14221 Robcaste Road	10/3/2017		0.1 J	ND(0.5)	ND(0.5)	ND(0.5)	ND(0.5)	ND(0.5)	ND(0.5)	ND(0.5)	ND(0.5)	ND(25)
M35P322L03	14221 Robcaste Road	11/7/2017		ND(0.5)	ND(0.5)	ND(0.5)	ND(0.5)	ND(0.5)	ND(0.5)	ND(0.5)	ND(0.5)	ND(0.5)	ND(25)
M35P322L03	14221 Robcaste Road	12/5/2017		ND(0.5)	ND(0.5)	ND(0.5)	ND(0.5)	ND(0.5)	ND(0.5)	ND(0.5)	ND(0.5)	ND(0.5)	ND(25)
M35P322L03	14221 Robcaste Road	1/9/2018		ND(0.5)	ND(0.5)	ND(0.5)	ND(0.5)	ND(0.5)	ND(0.5)	ND(0.5)	ND(0.5)	ND(0.5)	ND(25)
M35P322L03	14221 Robcaste Road	2/6/2018		ND(0.20)	ND(0.10)	ND(0.10)	ND(0.30)	ND(0.10)	ND(0.30)	ND(0.10)	ND(0.060)	ND(0.10)	ND(0.50)

**Table 2 - Historical Private Supply Well Analytical Table**

Inactive Exxon Facility #28077  
 14258 Jarrettsville Pike  
 Phoenix, Maryland

Map/Parcel/Lot	Address	Sample Date	POET Sample Point	MTBE (µg/L)	Benzene (µg/L)	Toluene (µg/L)	Ethyl-benzene (µg/L)	Total Xylenes (µg/L)	Naphthalene (µg/L)	DIPE (µg/L)	ETBE (µg/L)	TAME (µg/L)	TBA (µg/L)
M35P322L03	14221 Robcaste Road	3/6/2018		ND(0.5)	ND(0.5)	ND(0.5)	ND(0.5)	ND(0.5)	ND(0.5)	ND(0.5)	ND(0.5)	ND(0.5)	ND(25)
M35P322L03	14221 Robcaste Road	4/3/2018		ND(0.5)	ND(0.5)	ND(0.5)	ND(0.5)	ND(0.5)	ND(0.5)	ND(0.5)	ND(0.5)	ND(0.5)	ND(25)
M35P322L03	14221 Robcaste Road	5/8/2018		ND(0.5)	ND(0.5)	ND(0.5)	ND(0.5)	ND(0.5)	ND(0.5)	ND(0.5)	ND(0.5)	ND(0.5)	ND(25)
M35P322L03	14221 Robcaste Road	1/14/2019		ND(0.5)	ND(0.5)	ND(0.5)	ND(0.5)	ND(0.5)	ND(0.5)	ND(0.5)	ND(0.5)	ND(0.5)	ND(25)
M35P322L03	14221 Robcaste Road	7/10/2019		ND(0.5)	ND(0.5)	ND(0.5)	ND(0.5)	ND(0.5)	ND(0.5)	ND(0.5)	ND(0.5)	ND(0.5)	ND(25)
M35P322L03	14221 Robcaste Road	2/19/2020		ND(0.5)	ND(0.5)	ND(0.5)	ND(0.5)	ND(1.0)	ND(0.5)	ND(0.5)	ND(0.5)	ND(0.5)	ND(25)
M35P322L02	14223 Robcaste Road	2/24/2006		ND(0.50)	ND(0.50)	ND(0.50)	ND(0.50)	ND(0.50)	ND(0.50)	ND(0.50)	ND(0.50)	ND(0.50)	ND(5.0)
M35P322L02	14223 Robcaste Road	3/6/2006		ND(0.50)	ND(0.50)	ND(0.50)	ND(0.50)	ND(0.50)	ND(0.50)	ND(0.50)	ND(0.50)	ND(0.50)	ND(5.0)
M35P322L02	14223 Robcaste Road	3/13/2006		ND(0.50)	ND(0.50)	ND(0.50)	ND(0.50)	ND(0.50)	ND(0.50)	ND(0.50)	ND(0.50)	ND(0.50)	ND(5.0)
M35P322L02	14223 Robcaste Road	3/20/2006		ND(0.50)	ND(0.50)	ND(0.50)	ND(0.50)	ND(0.50)	ND(0.50)	ND(0.50)	ND(0.50)	ND(0.50)	ND(5.0)
M35P322L02	14223 Robcaste Road	3/30/2006		ND(0.50)	ND(0.50)	ND(0.50)	ND(0.50)	ND(0.50)	ND(0.50)	ND(0.50)	ND(0.50)	ND(0.50)	ND(5.0)
M35P322L02	14223 Robcaste Road	4/3/2006		ND(0.50)	ND(0.50)	ND(0.50)	ND(0.50)	ND(0.50)	ND(0.50)	ND(0.50)	ND(0.50)	ND(0.50)	ND(5.0)
M35P322L02	14223 Robcaste Road	4/6/2006		ND(0.50)	ND(0.50)	ND(0.50)	ND(0.50)	ND(0.50)	ND(0.50)	ND(0.50)	ND(0.50)	ND(0.50)	ND(5.0)
M35P322L02	14223 Robcaste Road	4/10/2006		ND(0.50)	ND(0.50)	ND(0.50)	ND(0.50)	ND(0.50)	ND(0.50)	ND(0.50)	ND(0.50)	ND(0.50)	ND(5.0)
M35P322L02	14223 Robcaste Road	4/13/2006		ND(0.50)	ND(0.50)	ND(0.50)	ND(0.50)	ND(0.50)	ND(0.50)	ND(0.50)	ND(0.50)	ND(0.50)	ND(5.0)
M35P322L02	14223 Robcaste Road	4/17/2006		ND(0.50)	ND(0.50)	ND(0.50)	ND(0.50)	ND(0.50)	ND(0.50)	ND(0.50)	ND(0.50)	ND(0.50)	ND(5.0)
M35P322L02	14223 Robcaste Road	4/20/2006		ND(0.50)	ND(0.50)	ND(0.50)	ND(0.50)	ND(0.50)	ND(0.50)	ND(0.50)	ND(0.50)	ND(0.50)	ND(5.0)
M35P322L02	14223 Robcaste Road	4/24/2006		ND(0.50)	ND(0.50)	ND(0.50)	ND(0.50)	ND(0.50)	ND(0.50)	ND(0.50)	ND(0.50)	ND(0.50)	ND(5.0)
M35P322L02	14223 Robcaste Road	4/27/2006		ND(0.50)	ND(0.50)	ND(0.50)	ND(0.50)	ND(0.50)	ND(0.50)	ND(0.50)	ND(0.50)	ND(0.50)	ND(5.0)
M35P322L02	14223 Robcaste Road	5/1/2006		ND(0.50)	ND(0.50)	ND(0.50)	ND(0.50)	ND(0.50)	ND(0.50)	ND(0.50)	ND(0.50)	ND(0.50)	ND(5.0)
M35P322L02	14223 Robcaste Road	5/4/2006		ND(0.50)	ND(0.50)	ND(0.50)	ND(0.50)	ND(0.50)	ND(0.50)	ND(0.50)	ND(0.50)	ND(0.50)	ND(5.0)
M35P322L02	14223 Robcaste Road	5/8/2006		ND(0.50)	ND(0.50)	ND(0.50)	ND(0.50)	ND(0.50)	ND(0.50)	ND(0.50)	ND(0.50)	ND(0.50)	ND(5.0)
M35P322L02	14223 Robcaste Road	5/11/2006		ND(0.50)	ND(0.50)	ND(0.50)	ND(0.50)	ND(0.50)	ND(0.50)	ND(0.50)	ND(0.50)	ND(0.50)	ND(5.0)
M35P322L02	14223 Robcaste Road	5/15/2006		ND(0.50)	ND(0.50)	ND(0.50)	ND(0.50)	ND(0.50)	ND(0.50)	ND(0.50)	ND(0.50)	ND(0.50)	ND(5.0)
M35P322L02	14223 Robcaste Road	5/18/2006		ND(0.50)	ND(0.50)	ND(0.50)	ND(0.50)	ND(0.50)	ND(0.50)	ND(0.50)	ND(0.50)	ND(0.50)	ND(5.0)
M35P322L02	14223 Robcaste Road	5/22/2006		ND(0.50)	ND(0.50)	ND(0.50)	ND(0.50)	ND(0.50)	ND(0.50)	ND(0.50)	ND(0.50)	ND(0.50)	ND(5.0)
M35P322L02	14223 Robcaste Road	5/25/2006		ND(0.50)	ND(0.50)	ND(0.50)	ND(0.50)	ND(0.50)	ND(0.50)	ND(0.50)	ND(0.50)	ND(0.50)	ND(5.0)
M35P322L02	14223 Robcaste Road	5/31/2006		ND(0.50)	ND(0.50)	ND(0.50)	ND(0.50)	ND(0.50)	ND(0.50)	ND(0.50)	ND(0.50)	ND(0.50)	ND(5.0)
M35P322L02	14223 Robcaste Road	6/1/2006		ND(0.50)	ND(0.50)	ND(0.50)	ND(0.50)	ND(0.50)	ND(0.50)	ND(0.50)	ND(0.50)	ND(0.50)	ND(5.0)
M35P322L02	14223 Robcaste Road	6/6/2006		ND(0.50)	ND(0.50)	ND(0.50)	ND(0.50)	ND(0.50)	ND(0.50)	ND(0.50)	ND(0.50)	ND(0.50)	ND(5.0)

**Table 2 - Historical Private Supply Well Analytical Table**

Inactive Exxon Facility #28077  
 14258 Jarrettsville Pike  
 Phoenix, Maryland

Map/Parcel/Lot	Address	Sample Date	POET Sample Point	MTBE (µg/L)	Benzene (µg/L)	Toluene (µg/L)	Ethyl-benzene (µg/L)	Total Xylenes (µg/L)	Naphthalene (µg/L)	DIPE (µg/L)	ETBE (µg/L)	TAME (µg/L)	TBA (µg/L)
M35P322L02	14223 Robcaste Road	6/8/2006		ND(0.50)	ND(0.50)	ND(0.50)	ND(0.50)	ND(0.50)	ND(0.50)	ND(0.50)	ND(0.50)	ND(0.50)	ND(5.0)
M35P322L02	14223 Robcaste Road	6/12/2006		ND(0.50)	ND(0.50)	ND(0.50)	ND(0.50)	ND(0.50)	ND(0.50)	ND(0.50)	ND(0.50)	ND(0.50)	ND(5.0)
M35P322L02	14223 Robcaste Road	6/19/2006		ND(0.50)	ND(0.50)	ND(0.50)	ND(0.50)	ND(0.50)	ND(0.50)	ND(0.50)	ND(0.50)	ND(0.50)	ND(5.0)
M35P322L02	14223 Robcaste Road	6/26/2006		ND(0.50)	ND(0.50)	ND(0.50)	ND(0.50)	ND(0.50)	ND(0.50)	ND(0.50)	ND(0.50)	ND(0.50)	ND(5.0)
M35P322L02	14223 Robcaste Road	7/5/2006		ND(0.50)	ND(0.50)	ND(0.50)	ND(0.50)	ND(0.50)	ND(0.50)	ND(0.50)	ND(0.50)	ND(0.50)	ND(5.0)
M35P322L02	14223 Robcaste Road	7/10/2006		ND(0.50)	ND(0.50)	ND(0.50)	ND(0.50)	ND(0.50)	ND(0.50)	ND(0.50)	ND(0.50)	ND(0.50)	ND(5.0)
M35P322L02	14223 Robcaste Road	7/17/2006		ND(0.50)	ND(0.50)	ND(0.50)	ND(0.50)	ND(0.50)	ND(0.50)	ND(0.50)	ND(0.50)	ND(0.50)	ND(5.0)
M35P322L02	14223 Robcaste Road	7/31/2006		ND(0.50)	ND(0.50)	ND(0.50)	ND(0.50)	ND(0.50)	ND(0.50)	ND(0.50)	ND(0.50)	ND(0.50)	ND(5.0)
M35P322L02	14223 Robcaste Road	8/7/2006		ND(0.50)	ND(0.50)	ND(0.50)	ND(0.50)	ND(0.50)	ND(0.50)	ND(0.50)	ND(0.50)	ND(0.50)	ND(5.0)
M35P322L02	14223 Robcaste Road	8/21/2006		ND(0.50)	ND(0.50)	ND(0.50)	ND(0.50)	ND(0.50)	ND(0.50)	ND(0.50)	ND(0.50)	ND(0.50)	ND(5.0)
M35P322L02	14223 Robcaste Road	8/28/2006		ND(0.50)	ND(0.50)	ND(0.50)	ND(0.50)	ND(0.50)	ND(0.50)	ND(0.50)	ND(0.50)	ND(0.50)	ND(5.0)
M35P322L02	14223 Robcaste Road	9/6/2006		ND(0.50)	ND(0.50)	ND(0.50)	ND(0.50)	ND(0.50)	ND(0.50)	ND(0.50)	ND(0.50)	ND(0.50)	ND(5.0)
M35P322L02	14223 Robcaste Road	9/11/2006		ND(0.50)	ND(0.50)	ND(0.50)	ND(0.50)	ND(0.50)	ND(0.50)	ND(0.50)	ND(0.50)	ND(0.50)	ND(5.0)
M35P322L02	14223 Robcaste Road	9/18/2006		ND(0.50)	ND(0.50)	ND(0.50)	ND(0.50)	ND(0.50)	ND(0.50)	ND(0.50)	ND(0.50)	ND(0.50)	ND(5.0)
M35P322L02	14223 Robcaste Road	9/25/2006		ND(0.50)	ND(0.50)	ND(0.50)	ND(0.50)	ND(0.50)	ND(0.50)	ND(0.50)	ND(0.50)	ND(0.50)	ND(5.0)
M35P322L02	14223 Robcaste Road	10/2/2006		ND(0.50)	ND(0.50)	ND(0.50)	ND(0.50)	ND(0.50)	ND(0.50)	ND(0.50)	ND(0.50)	ND(0.50)	ND(5.0)
M35P322L02	14223 Robcaste Road	10/9/2006		ND(0.50)	ND(0.50)	ND(0.50)	ND(0.50)	ND(0.50)	ND(0.50)	ND(0.50)	ND(0.50)	ND(0.50)	ND(5.0)
M35P322L02	14223 Robcaste Road	10/16/2006		ND(0.50)	ND(0.50)	ND(0.50)	ND(0.50)	ND(0.50)	ND(0.50)	ND(0.50)	ND(0.50)	ND(0.50)	ND(5.0)
M35P322L02	14223 Robcaste Road	10/23/2006		ND(0.50)	ND(0.50)	ND(0.50)	ND(0.50)	ND(0.50)	ND(0.50)	ND(0.50)	ND(0.50)	ND(0.50)	ND(5.0)
M35P322L02	14223 Robcaste Road	10/30/2006		ND(0.50)	ND(0.50)	ND(0.50)	ND(0.50)	ND(0.50)	ND(0.50)	ND(0.50)	ND(0.50)	ND(0.50)	ND(5.0)
M35P322L02	14223 Robcaste Road	11/6/2006		ND(0.50)	ND(0.50)	ND(0.50)	ND(0.50)	ND(0.50)	ND(0.50)	ND(0.50)	ND(0.50)	ND(0.50)	ND(5.0)
M35P322L02	14223 Robcaste Road	11/13/2006		ND(0.50)	ND(0.50)	ND(0.50)	ND(0.50)	ND(0.50)	ND(0.50)	ND(0.50)	ND(0.50)	ND(0.50)	ND(5.0)
M35P322L02	14223 Robcaste Road	11/20/2006		ND(0.50)	ND(0.50)	ND(0.50)	ND(0.50)	ND(0.50)	ND(0.50)	ND(0.50)	ND(0.50)	ND(0.50)	ND(5.0)
M35P322L02	14223 Robcaste Road	11/27/2006		ND(0.50)	ND(0.50)	ND(0.50)	ND(0.50)	ND(0.50)	ND(0.50)	ND(0.50)	ND(0.50)	ND(0.50)	ND(5.0)
M35P322L02	14223 Robcaste Road	12/6/2006		ND(0.50)	ND(0.50)	ND(0.50)	ND(0.50)	ND(0.50)	ND(0.50)	ND(0.50)	ND(0.50)	ND(0.50)	ND(5.0)
M35P322L02	14223 Robcaste Road	12/12/2006		ND(0.50)	ND(0.50)	ND(0.50)	ND(0.50)	ND(0.50)	ND(0.50)	ND(0.50)	ND(0.50)	ND(0.50)	ND(5.0)
M35P322L02	14223 Robcaste Road	12/18/2006		ND(0.50)	ND(0.50)	ND(0.50)	ND(0.50)	ND(0.50)	ND(0.50)	ND(0.50)	ND(0.50)	ND(0.50)	ND(5.0)
M35P322L02	14223 Robcaste Road	1/8/2007		ND(0.50)	ND(0.50)	ND(0.50)	ND(0.50)	ND(0.50)	ND(0.50)	ND(0.50)	ND(0.50)	ND(0.50)	ND(5.0)
M35P322L02	14223 Robcaste Road	1/22/2007		ND(0.50)	ND(0.50)	ND(0.50)	ND(0.50)	ND(0.50)	ND(0.50)	ND(0.50)	ND(0.50)	ND(0.50)	ND(5.0)
M35P322L02	14223 Robcaste Road	2/5/2007		ND(0.50)	ND(0.50)	ND(0.50)	ND(0.50)	ND(0.50)	ND(0.50)	ND(0.50)	ND(0.50)	ND(0.50)	ND(5.0)

**Table 2 - Historical Private Supply Well Analytical Table**

Inactive Exxon Facility #28077  
 14258 Jarrettsville Pike  
 Phoenix, Maryland

Map/Parcel/Lot	Address	Sample Date	POET Sample Point	MTBE (µg/L)	Benzene (µg/L)	Toluene (µg/L)	Ethyl-benzene (µg/L)	Total Xylenes (µg/L)	Naphthalene (µg/L)	DIPE (µg/L)	ETBE (µg/L)	TAME (µg/L)	TBA (µg/L)
M35P322L02	14223 Robcaste Road	2/21/2007		ND(0.50)	ND(0.50)	ND(0.50)	ND(0.50)	ND(0.50)	ND(0.50)	ND(0.50)	ND(0.50)	ND(0.50)	ND(5.0)
M35P322L02	14223 Robcaste Road	3/5/2007		ND(0.50)	ND(0.50)	ND(0.50)	ND(0.50)	ND(0.50)	ND(0.50)	ND(0.50)	ND(0.50)	ND(0.50)	ND(5.0)
M35P322L02	14223 Robcaste Road	3/19/2007		ND(0.50)	ND(0.50)	ND(0.50)	ND(0.50)	ND(0.50)	ND(0.50)	ND(0.50)	ND(0.50)	ND(0.50)	ND(5.0)
M35P322L02	14223 Robcaste Road	4/2/2007		ND(0.50)	ND(0.50)	ND(0.50)	ND(0.50)	ND(0.50)	ND(0.50)	ND(0.50)	ND(0.50)	ND(0.50)	ND(5.0)
M35P322L02	14223 Robcaste Road	4/16/2007		ND(0.50)	ND(0.50)	ND(0.50)	ND(0.50)	ND(0.50)	ND(0.50)	ND(0.50)	ND(0.50)	ND(0.50)	ND(5.0)
M35P322L02	14223 Robcaste Road	4/30/2007		ND(0.50)	ND(0.50)	ND(0.50)	ND(0.50)	ND(0.50)	ND(0.50)	ND(0.50)	ND(0.50)	ND(0.50)	ND(5.0)
M35P322L02	14223 Robcaste Road	5/14/2007		ND(0.50)	ND(0.50)	ND(0.50)	ND(0.50)	ND(0.50)	ND(0.50)	ND(0.50)	ND(0.50)	ND(0.50)	ND(5.0)
M35P322L02	14223 Robcaste Road	5/30/2007		ND(0.50)	ND(0.50)	ND(0.50)	ND(0.50)	ND(0.50)	ND(0.50)	ND(0.50)	ND(0.50)	ND(0.50)	ND(5.0)
M35P322L02	14223 Robcaste Road	6/11/2007		ND(0.50)	ND(0.50)	0.25 J	ND(0.50)	ND(0.50)	ND(0.50)	ND(0.50)	ND(0.50)	ND(0.50)	ND(5.0)
M35P322L02	14223 Robcaste Road	6/25/2007		ND(0.50)	ND(0.50)	ND(0.50)	ND(0.50)	ND(0.50)	ND(0.50)	ND(0.50)	ND(0.50)	ND(0.50)	ND(5.0)
M35P322L02	14223 Robcaste Road	7/9/2007		ND(0.50)	ND(0.50)	ND(0.50)	ND(0.50)	ND(0.50)	ND(0.50)	ND(0.50)	ND(0.50)	ND(0.50)	ND(5.0)
M35P322L02	14223 Robcaste Road	7/23/2007		ND(0.50)	ND(0.50)	ND(0.50)	ND(0.50)	ND(0.50)	ND(0.50)	ND(0.50)	ND(0.50)	ND(0.50)	ND(5.0)
M35P322L02	14223 Robcaste Road	8/6/2007		ND(0.50)	ND(0.50)	ND(0.50)	ND(0.50)	ND(0.50)	ND(0.50)	ND(0.50)	ND(0.50)	ND(0.50)	ND(5.0)
M35P322L02	14223 Robcaste Road	8/20/2007		ND(0.50)	ND(0.50)	ND(0.50)	ND(0.50)	ND(0.50)	ND(0.50)	ND(0.50)	ND(0.50)	ND(0.50)	ND(5.0)
M35P322L02	14223 Robcaste Road	9/5/2007		ND(0.50)	ND(0.50)	ND(0.50)	ND(0.50)	ND(0.50)	ND(0.50)	ND(0.50)	ND(0.50)	ND(0.50)	ND(5.0)
M35P322L02	14223 Robcaste Road	9/17/2007		ND(0.50)	ND(0.50)	ND(0.50)	ND(0.50)	ND(0.50)	ND(0.50)	ND(0.50)	ND(0.50)	ND(0.50)	ND(5.0)
M35P322L02	14223 Robcaste Road	10/1/2007		ND(0.50)	ND(0.50)	ND(0.50)	ND(0.50)	ND(0.50)	ND(0.50)	ND(0.50)	ND(0.50)	ND(0.50)	ND(5.0)
M35P322L02	14223 Robcaste Road	10/15/2007		ND(0.50)	ND(0.50)	ND(0.50)	ND(0.50)	ND(0.50)	ND(0.50)	ND(0.50)	ND(0.50)	ND(0.50)	ND(5.0)
M35P322L02	14223 Robcaste Road	10/29/2007		ND(0.50)	ND(0.50)	ND(0.50)	ND(0.50)	ND(0.50)	ND(0.50)	ND(0.50)	ND(0.50)	ND(0.50)	ND(5.0)
M35P322L02	14223 Robcaste Road	11/12/2007		ND(0.50)	ND(0.50)	ND(0.50)	ND(0.50)	ND(0.50)	ND(0.50)	ND(0.50)	ND(0.50)	ND(0.50)	ND(5.0)
M35P322L02	14223 Robcaste Road	11/26/2007		ND(0.50)	ND(0.50)	ND(0.50)	ND(0.50)	ND(0.50)	ND(0.50)	ND(0.50)	ND(0.50)	ND(0.50)	ND(5.0)
M35P322L02	14223 Robcaste Road	12/10/2007		ND(0.50)	ND(0.50)	ND(0.50)	ND(0.50)	ND(0.50)	ND(0.50)	ND(0.50)	ND(0.50)	ND(0.50)	ND(5.0)
M35P322L02	14223 Robcaste Road	1/7/2008		ND(0.50)	ND(0.50)	ND(0.50)	ND(0.50)	ND(0.50)	ND(0.50)	ND(0.50)	ND(0.50)	ND(0.50)	ND(5.0)
M35P322L02	14223 Robcaste Road	2/4/2008		ND(0.50)	ND(0.50)	ND(0.50)	ND(0.50)	ND(0.50)	ND(0.50)	ND(0.50)	ND(0.50)	ND(0.50)	ND(5.0)
M35P322L02	14223 Robcaste Road	3/3/2008		ND(0.50)	ND(0.50)	ND(0.50)	ND(0.50)	ND(0.50)	ND(0.50)	ND(0.50)	ND(0.50)	ND(0.50)	ND(5.0)
M35P322L02	14223 Robcaste Road	4/7/2008		ND(0.50)	ND(0.50)	ND(0.50)	ND(0.50)	ND(0.50)	ND(0.50)	ND(0.50)	ND(0.50)	ND(0.50)	ND(5.0)
M35P322L02	14223 Robcaste Road	5/5/2008		ND(0.50)	ND(0.50)	ND(0.50)	ND(0.50)	ND(0.50)	ND(0.50)	ND(0.50)	ND(0.50)	ND(0.50)	ND(5.0)
M35P322L02	14223 Robcaste Road	6/2/2008		ND(0.50)	ND(0.50)	ND(0.50)	ND(0.50)	ND(0.50)	ND(0.50)	ND(0.50)	ND(0.50)	ND(0.50)	ND(5.0)
M35P322L02	14223 Robcaste Road	7/7/2008		ND(0.50)	ND(0.50)	ND(0.50)	ND(0.50)	ND(0.50)	ND(0.50)	ND(0.50)	ND(0.50)	ND(0.50)	ND(5.0)
M35P322L02	14223 Robcaste Road	8/4/2008		ND(0.50)	ND(0.50)	ND(0.50)	ND(0.50)	ND(0.50)	ND(0.50)	ND(0.50)	ND(0.50)	ND(0.50)	ND(5.0)

**Table 2 - Historical Private Supply Well Analytical Table**

Inactive Exxon Facility #28077  
 14258 Jarrettsville Pike  
 Phoenix, Maryland

Map/Parcel/Lot	Address	Sample Date	POET Sample Point	MTBE (µg/L)	Benzene (µg/L)	Toluene (µg/L)	Ethyl-benzene (µg/L)	Total Xylenes (µg/L)	Naphthalene (µg/L)	DIPE (µg/L)	ETBE (µg/L)	TAME (µg/L)	TBA (µg/L)
M35P322L02	14223 Robcaste Road	9/8/2008		ND(0.50)	ND(0.50)	ND(0.50)	ND(0.50)	ND(0.50)	ND(0.50)	ND(0.50)	ND(0.50)	ND(0.50)	ND(5.0)
M35P322L02	14223 Robcaste Road	10/6/2008		ND(0.50)	ND(0.50)	ND(0.50)	ND(0.50)	ND(0.50)	ND(0.50)	ND(0.50)	ND(0.50)	ND(0.50)	ND(5.0)
M35P322L02	14223 Robcaste Road	11/3/2008		ND(0.50)	ND(0.50)	ND(0.50)	ND(0.50)	ND(0.50)	ND(0.50)	ND(0.50)	ND(0.50)	ND(0.50)	ND(5.0)
M35P322L02	14223 Robcaste Road	12/1/2008		ND(0.50)	ND(0.50)	ND(0.50)	ND(0.50)	ND(0.50)	ND(0.50)	ND(0.50)	ND(0.50)	ND(0.50)	ND(5.0)
M35P322L02	14223 Robcaste Road	1/5/2009		ND(0.50)	ND(0.50)	ND(0.50)	ND(0.50)	ND(0.50)	ND(0.50)	ND(0.50)	ND(0.50)	ND(0.50)	ND(5.0)
M35P322L02	14223 Robcaste Road	2/2/2009		ND(0.50)	ND(0.50)	ND(0.50)	ND(0.50)	ND(0.50)	ND(0.50)	ND(0.50)	ND(0.50)	ND(0.50)	ND(5.0)
M35P322L02	14223 Robcaste Road	3/4/2009		ND(0.50)	ND(0.50)	ND(0.50)	ND(0.50)	ND(0.50)	ND(0.50)	ND(0.50)	ND(0.50)	ND(0.50)	ND(5.0)
M35P322L02	14223 Robcaste Road	4/7/2009		ND(0.50)	ND(0.50)	ND(0.50)	ND(0.50)	ND(0.50)	ND(0.50)	ND(0.50)	ND(0.50)	ND(0.50)	ND(5.0)
M35P322L02	14223 Robcaste Road	5/4/2009		ND(0.50)	ND(0.50)	ND(0.50)	ND(0.50)	ND(0.50)	ND(0.50)	ND(0.50)	ND(0.50)	ND(0.50)	ND(5.0)
M35P322L02	14223 Robcaste Road	6/1/2009		ND(0.50)	ND(0.50)	ND(0.50)	ND(0.50)	ND(0.50)	ND(0.50)	ND(0.50)	ND(0.50)	ND(0.50)	ND(5.0)
M35P322L02	14223 Robcaste Road	7/6/2009		ND(0.50)	ND(0.50)	ND(0.50)	ND(0.50)	ND(0.50)	ND(0.50)	ND(0.50)	ND(0.50)	ND(0.50)	ND(5.0)
M35P322L02	14223 Robcaste Road	8/4/2009		ND(0.50)	ND(0.50)	ND(0.50)	ND(0.50)	ND(0.50)	ND(0.50)	ND(0.50)	ND(0.50)	ND(0.50)	ND(5.0)
M35P322L02	14223 Robcaste Road	8/31/2009		ND(0.50)	ND(0.50)	ND(0.50)	ND(0.50)	ND(0.50)	ND(0.50)	ND(0.50)	ND(0.50)	ND(0.50)	ND(5.0)
M35P322L02	14223 Robcaste Road	10/5/2009		ND(0.50)	ND(0.50)	ND(0.50)	ND(0.50)	ND(0.50)	ND(0.50)	ND(0.50)	ND(0.50)	ND(0.50)	ND(5.0)
M35P322L02	14223 Robcaste Road	11/3/2009		ND(0.50)	ND(0.50)	ND(0.50)	ND(0.50)	ND(0.50)	ND(0.50)	ND(0.50)	ND(0.50)	ND(0.50)	ND(5.0)
M35P322L02	14223 Robcaste Road	12/7/2009		ND(0.50)	ND(0.50)	ND(0.50)	ND(0.50)	ND(0.50)	ND(0.50)	ND(0.50)	ND(0.50)	ND(0.50)	ND(5.0)
M35P322L02	14223 Robcaste Road	1/18/2010		ND(0.50)	ND(0.50)	ND(0.50)	ND(0.50)	ND(0.50)	ND(0.50)	ND(0.50)	ND(0.50)	ND(0.50)	ND(5.0)
M35P322L02	14223 Robcaste Road	2/1/2010		ND(0.50)	ND(0.50)	ND(0.50)	ND(0.50)	ND(0.50)	ND(0.50)	ND(0.50)	ND(0.50)	ND(0.50)	ND(5.0)
M35P322L02	14223 Robcaste Road	3/1/2010		ND(0.50)	ND(0.50)	ND(0.50)	ND(0.50)	ND(0.50)	ND(0.50)	ND(0.50)	ND(0.50)	ND(0.50)	ND(5.0)
M35P322L02	14223 Robcaste Road	4/5/2010		ND(0.50)	ND(0.50)	ND(0.50)	ND(0.50)	ND(0.50)	ND(0.50)	ND(0.50)	ND(0.50)	ND(0.50)	ND(5.0)
M35P322L02	14223 Robcaste Road	5/3/2010		ND(0.50)	ND(0.50)	ND(0.50)	ND(0.50)	ND(0.50)	ND(0.50)	ND(0.50)	ND(0.50)	ND(0.50)	ND(5.0)
M35P322L02	14223 Robcaste Road	6/7/2010		ND(0.50)	ND(0.50)	ND(0.50)	ND(0.50)	ND(0.50)	ND(0.50)	ND(0.50)	ND(0.50)	ND(0.50)	ND(5.0)
M35P322L02	14223 Robcaste Road	7/13/2010		ND(0.50)	ND(0.50)	ND(0.50)	ND(0.50)	ND(0.50)	ND(0.50)	ND(0.50)	ND(0.50)	ND(0.50)	ND(5.0)
M35P322L02	14223 Robcaste Road	8/2/2010		ND(0.50)	ND(0.50)	ND(0.50)	ND(0.50)	ND(0.50)	ND(0.50)	ND(0.50)	ND(0.50)	ND(0.50)	ND(5.0)
M35P322L02	14223 Robcaste Road	9/14/2010		ND(0.50)	ND(0.50)	ND(0.50)	ND(0.50)	ND(0.50)	ND(0.50)	ND(0.50)	ND(0.50)	ND(0.50)	ND(5.0)
M35P322L02	14223 Robcaste Road	10/5/2010		ND(0.50)	ND(0.50)	ND(0.50)	ND(0.50)	ND(0.50)	ND(0.50)	ND(0.50)	ND(0.50)	ND(0.50)	ND(5.0)
M35P322L02	14223 Robcaste Road	11/1/2010		ND(0.50)	ND(0.50)	ND(0.50)	ND(0.50)	ND(0.50)	ND(0.50)	ND(0.50)	ND(0.50)	ND(0.50)	ND(5.0)
M35P322L02	14223 Robcaste Road	12/6/2010		ND(0.50)	ND(0.50)	ND(0.50)	ND(0.50)	ND(0.50)	ND(0.50)	ND(0.50)	ND(0.50)	ND(0.50)	ND(5.0)
M35P322L02	14223 Robcaste Road	1/3/2011		ND(0.50)	ND(0.50)	ND(0.50)	ND(0.50)	ND(0.50)	ND(0.50)	ND(0.50)	ND(0.50)	ND(0.50)	ND(5.0)
M35P322L02	14223 Robcaste Road	2/8/2011		ND(0.50)	ND(0.50)	ND(0.50)	ND(0.50)	ND(0.50)	ND(0.50)	ND(0.50)	ND(0.50)	ND(0.50)	ND(5.0)

**Table 2 - Historical Private Supply Well Analytical Table**

Inactive Exxon Facility #28077  
 14258 Jarrettsville Pike  
 Phoenix, Maryland

Map/Parcel/Lot	Address	Sample Date	POET Sample Point	MTBE (µg/L)	Benzene (µg/L)	Toluene (µg/L)	Ethyl-benzene (µg/L)	Total Xylenes (µg/L)	Naphthalene (µg/L)	DIPE (µg/L)	ETBE (µg/L)	TAME (µg/L)	TBA (µg/L)
M35P322L02	14223 Robcaste Road	3/7/2011		ND(0.50)	ND(0.50)	ND(0.50)	ND(0.50)	ND(0.50)	ND(0.50)	ND(0.50)	ND(0.50)	ND(0.50)	ND(5.0)
M35P322L02	14223 Robcaste Road	4/4/2011		ND(0.50)	ND(0.50)	ND(0.50)	ND(0.50)	ND(0.50)	ND(0.50)	ND(0.50)	ND(0.50)	ND(0.50)	ND(5.0)
M35P322L02	14223 Robcaste Road	5/2/2011		ND(0.50)	ND(0.50)	ND(0.50)	ND(0.50)	ND(0.50)	ND(0.50)	ND(0.50)	ND(0.50)	ND(0.50)	ND(5.0)
M35P322L02	14223 Robcaste Road	6/6/2011		ND(0.50)	ND(0.50)	ND(0.50)	ND(0.50)	ND(0.50)	ND(0.50)	ND(0.50)	ND(0.50)	ND(0.50)	ND(5.0)
M35P322L02	14223 Robcaste Road	7/11/2011		ND(0.50)	ND(0.50)	ND(0.50)	ND(0.50)	ND(0.50)	ND(0.50)	ND(0.50)	ND(0.50)	ND(0.50)	ND(5.0)
M35P322L02	14223 Robcaste Road	8/1/2011		ND(0.50)	ND(0.50)	ND(0.50)	ND(0.50)	ND(0.50)	ND(0.50)	ND(0.50)	ND(0.50)	ND(0.50)	ND(5.0)
M35P322L02	14223 Robcaste Road	9/12/2011		ND(0.50)	ND(0.50)	ND(0.50)	ND(0.50)	ND(0.50)	ND(0.50)	ND(0.50)	ND(0.50)	ND(0.50)	ND(5.0)
M35P322L02	14223 Robcaste Road	10/3/2011		ND(0.50)	ND(0.50)	ND(0.50)	ND(0.50)	ND(0.50)	ND(0.50)	ND(0.50)	ND(0.50)	ND(0.50)	ND(5.0)
M35P322L02	14223 Robcaste Road	11/7/2011		ND(0.50)	ND(0.50)	ND(0.50)	ND(0.50)	ND(0.50)	ND(0.50)	ND(0.50)	ND(0.50)	ND(0.50)	ND(5.0)
M35P322L02	14223 Robcaste Road	12/5/2011		ND(0.50)	ND(0.50)	ND(0.50)	ND(0.50)	ND(0.50)	ND(0.50)	ND(0.50)	ND(0.50)	ND(0.50)	ND(5.0)
M35P322L02	14223 Robcaste Road	1/9/2012		ND(0.50)	ND(0.50)	ND(0.50)	ND(0.50)	ND(0.50)	ND(0.50)	ND(0.50)	ND(0.50)	ND(0.50)	ND(5.0)
M35P322L02	14223 Robcaste Road	2/6/2012		ND(0.50)	ND(0.50)	ND(0.50)	ND(0.50)	ND(0.50)	ND(0.50)	ND(0.50)	ND(0.50)	ND(0.50)	ND(5.0)
M35P322L02	14223 Robcaste Road	3/5/2012		ND(0.50)	ND(0.50)	ND(0.50)	ND(0.50)	ND(0.50)	ND(0.50)	ND(0.50)	ND(0.50)	ND(0.50)	ND(5.0)
M35P322L02	14223 Robcaste Road	4/2/2012		ND(0.50)	ND(0.50)	ND(0.50)	ND(0.50)	ND(0.50)	ND(0.50)	ND(0.50)	ND(0.50)	ND(0.50)	ND(5.0)
M35P322L02	14223 Robcaste Road	5/7/2012		ND(0.50)	ND(0.50)	ND(0.50)	ND(0.50)	ND(0.50)	ND(0.50)	ND(0.50)	ND(0.50)	ND(0.50)	ND(5.0)
M35P322L02	14223 Robcaste Road	6/4/2012		ND(0.50)	ND(0.50)	ND(0.50)	ND(0.50)	ND(0.50)	ND(0.50)	ND(0.50)	ND(0.50)	ND(0.50)	ND(5.0)
M35P322L02	14223 Robcaste Road	7/2/2012		ND(0.50)	ND(0.50)	ND(0.50)	ND(0.50)	ND(0.50)	ND(0.50)	ND(0.50)	ND(0.50)	ND(0.50)	ND(5.0)
M35P322L02	14223 Robcaste Road	8/6/2012		ND(0.50)	ND(0.50)	ND(0.50)	ND(0.50)	ND(0.50)	ND(0.50)	ND(0.50)	ND(0.50)	ND(0.50)	ND(5.0)
M35P322L02	14223 Robcaste Road	9/11/2012		ND(0.50)	ND(0.50)	ND(0.50)	ND(0.50)	ND(0.50)	ND(0.50)	ND(0.50)	ND(0.50)	ND(0.50)	ND(5.0)
M35P322L02	14223 Robcaste Road	10/1/2012		ND(0.50)	ND(0.50)	ND(0.50)	ND(0.50)	ND(0.50)	ND(0.50)	ND(0.50)	ND(0.50)	ND(0.50)	ND(5.0)
M35P322L02	14223 Robcaste Road	11/6/2012		ND(0.50)	ND(0.50)	ND(0.50)	ND(0.50)	ND(0.50)	ND(0.50)	ND(0.50)	ND(0.50)	ND(0.50)	ND(5.0)
M35P322L02	14223 Robcaste Road	12/3/2012		ND(0.50)	ND(0.50)	0.15 J	ND(0.50)	ND(0.50)	ND(0.50)	ND(0.50)	ND(0.50)	ND(0.50)	ND(5.0)
M35P322L02	14223 Robcaste Road	12/19/2012		ND(0.50)	ND(0.50)	ND(0.50)	ND(0.50)	ND(0.50)	ND(0.50)	ND(0.50)	ND(0.50)	ND(0.50)	ND(5.0)
M35P322L02	14223 Robcaste Road	1/7/2013		ND(0.50)	ND(0.50)	ND(0.50)	ND(0.50)	ND(0.50)	ND(0.50)	ND(0.50)	ND(0.50)	ND(0.50)	ND(5.0)
M35P322L02	14223 Robcaste Road	2/4/2013		ND(0.50)	ND(0.50)	ND(0.50)	ND(0.50)	ND(0.50)	ND(0.50)	ND(0.50)	ND(0.50)	ND(0.50)	ND(5.0)
M35P322L02	14223 Robcaste Road	3/4/2013		ND(0.50)	ND(0.50)	ND(0.50)	ND(0.50)	ND(0.50)	ND(0.50)	ND(0.50)	ND(0.50)	ND(0.50)	ND(5.0)
M35P322L02	14223 Robcaste Road	4/1/2013		ND(0.50)	ND(0.50)	ND(0.50)	ND(0.50)	ND(0.50)	ND(0.50)	ND(0.50)	ND(0.50)	ND(0.50)	ND(5.0)
M35P322L02	14223 Robcaste Road	5/6/2013		ND(0.50)	ND(0.50)	0.18 J	ND(0.50)	0.18 J	0.11 J	ND(0.50)	ND(0.50)	ND(0.50)	ND(5.0)
M35P322L02	14223 Robcaste Road	6/3/2013		ND(0.50)	ND(0.50)	0.23 J	ND(0.50)	0.20 J	0.11 J	ND(0.50)	ND(0.50)	ND(0.50)	ND(5.0)
M35P322L02	14223 Robcaste Road	6/18/2013		ND(0.50)	ND(0.50)	ND(0.50)	ND(0.50)	ND(0.50)	ND(0.50)	ND(0.50)	ND(0.50)	ND(0.50)	ND(5.0)



**Table 2 - Historical Private Supply Well Analytical Table**

Inactive Exxon Facility #28077  
 14258 Jarrettsville Pike  
 Phoenix, Maryland

Map/Parcel/Lot	Address	Sample Date	POET Sample Point	MTBE (µg/L)	Benzene (µg/L)	Toluene (µg/L)	Ethyl-benzene (µg/L)	Total Xylenes (µg/L)	Naphthalene (µg/L)	DIPE (µg/L)	ETBE (µg/L)	TAME (µg/L)	TBA (µg/L)
M35P322L02	14223 Robcaste Road	7/1/2013		ND(0.50)	ND(0.50)	ND(0.50)	ND(0.50)	ND(0.50)	ND(0.50)	ND(0.50)	ND(0.50)	ND(0.50)	ND(5.0)
M35P322L02	14223 Robcaste Road	9/9/2013		ND(0.50)	ND(0.50)	ND(0.50)	ND(0.50)	ND(0.50)	ND(0.50)	ND(0.50)	ND(0.50)	ND(0.50)	ND(5.0)
M35P322L02	14223 Robcaste Road	10/7/2013		ND(0.50)	ND(0.50)	0.12 J	ND(0.50)	ND(0.50)	0.099 J	ND(0.50)	ND(0.50)	ND(0.50)	ND(5.0)
M35P322L02	14223 Robcaste Road	11/4/2013		ND(0.50)	ND(0.50)	ND(0.50)	ND(0.50)	ND(0.50)	ND(0.50)	ND(0.50)	ND(0.50)	ND(0.50)	ND(5.0)
M35P322L02	14223 Robcaste Road	12/2/2013		ND(0.50)	ND(0.50)	ND(0.50)	ND(0.50)	ND(0.50)	ND(0.50)	ND(0.50)	ND(0.50)	ND(0.50)	ND(5.0)
M35P322L02	14223 Robcaste Road	1/6/2014		ND(0.50)	ND(0.50)	ND(0.50)	ND(0.50)	ND(0.50)	ND(0.50)	ND(0.50)	ND(0.50)	ND(0.50)	ND(5.0)
M35P322L02	14223 Robcaste Road	2/12/2014		ND(0.50)	ND(0.50)	ND(0.50)	ND(0.50)	ND(0.50)	ND(0.50)	ND(0.50)	ND(0.50)	ND(0.50)	ND(5.0)
M35P322L02	14223 Robcaste Road	3/6/2014		ND(0.50)	ND(0.50)	ND(0.50)	ND(0.50)	ND(0.50)	ND(0.50)	ND(0.50)	ND(0.50)	ND(0.50)	ND(5.0)
M35P322L02	14223 Robcaste Road	4/7/2014		ND(0.50)	ND(0.50)	ND(0.50)	ND(0.50)	ND(0.50)	ND(0.50)	ND(0.50)	ND(0.50)	ND(0.50)	ND(5.0)
M35P322L02	14223 Robcaste Road	5/5/2014		ND(0.50)	ND(0.50)	ND(0.50)	ND(0.50)	ND(0.50)	ND(0.50)	ND(0.50)	ND(0.50)	ND(0.50)	ND(5.0)
M35P322L02	14223 Robcaste Road	6/2/2014		ND(0.50)	ND(0.50)	ND(0.50)	ND(0.50)	ND(0.50)	ND(0.50)	ND(0.50)	ND(0.50)	ND(0.50)	ND(5.0)
M35P322L02	14223 Robcaste Road	7/7/2014		ND(0.50)	ND(0.50)	ND(0.50)	ND(0.50)	ND(0.50)	ND(0.50)	ND(0.50)	ND(0.50)	ND(0.50)	ND(5.0)
M35P322L02	14223 Robcaste Road	8/4/2014		ND(0.50)	ND(0.50)	ND(0.50)	ND(0.50)	ND(0.50)	ND(0.50)	ND(0.50)	ND(0.50)	ND(0.50)	ND(5.0)
M35P322L02	14223 Robcaste Road	9/17/2014		ND(0.50)	ND(0.50)	ND(0.50)	ND(0.50)	ND(0.50)	ND(0.50)	ND(0.50)	ND(0.50)	ND(0.50)	ND(5.0)
M35P322L02	14223 Robcaste Road	10/6/2014		ND(0.50)	ND(0.50)	ND(0.50)	ND(0.50)	ND(0.50)	ND(0.50)	ND(0.50)	ND(0.50)	ND(0.50)	4.9 J
M35P322L02	14223 Robcaste Road	11/3/2014		ND(0.50)	ND(0.50)	ND(0.50)	ND(0.50)	ND(0.50)	ND(0.50)	ND(0.50)	ND(0.50)	ND(0.50)	ND(5.0)
M35P322L02	14223 Robcaste Road	12/1/2014		ND(0.50)	ND(0.50)	ND(0.50)	ND(0.50)	ND(0.50)	ND(0.50)	ND(0.50)	ND(0.50)	ND(0.50)	ND(5.0)
M35P322L02	14223 Robcaste Road	1/19/2015		ND(0.5)	ND(0.5)	ND(0.5)	ND(0.5)	ND(0.5)	ND(0.50)	ND(0.50)	ND(0.50)	ND(0.50)	ND(25.0)
M35P322L02	14223 Robcaste Road	2/2/2015		ND(0.5)	ND(0.5)	ND(0.5)	ND(0.5)	ND(0.5)	ND(0.5)	ND(0.5)	ND(0.5)	ND(0.5)	ND(25)
M35P322L02	14223 Robcaste Road	3/2/2015		ND(0.5)	ND(0.5)	ND(0.5)	ND(0.5)	ND(0.5)	ND(0.5)	ND(0.5)	ND(0.5)	ND(0.5)	ND(25)
M35P322L02	14223 Robcaste Road	4/13/2015		ND(0.5)	ND(0.5)	ND(0.5)	ND(0.5)	ND(0.5)	ND(0.5)	ND(0.5)	ND(0.5)	ND(0.5)	ND(25)
M35P322L02	14223 Robcaste Road	6/11/2015		ND(0.5)	ND(0.5)	ND(0.5)	ND(0.5)	ND(0.5)	ND(0.5)	ND(0.5)	ND(0.5)	ND(0.5)	ND(25)
M35P322L02	14223 Robcaste Road	7/9/2015		ND(0.5)	ND(0.5)	0.1 J	ND(0.5)	ND(0.5)	ND(0.5)	ND(0.5)	ND(0.5)	ND(0.5)	ND(25)
M35P322L02	14223 Robcaste Road	7/14/2015		ND(0.5)	ND(0.5)	ND(0.5)	ND(0.5)	ND(0.5)	ND(0.5)	ND(0.5)	ND(0.5)	ND(0.5)	ND(25)
M35P322L02	14223 Robcaste Road	8/3/2015		ND(0.5)	ND(0.5)	ND(0.5)	ND(0.5)	ND(0.5)	ND(0.5)	ND(0.5)	ND(0.5)	ND(0.5)	ND(25)
M35P322L02	14223 Robcaste Road	9/14/2015		ND(0.5)	ND(0.5)	ND(0.5)	ND(0.5)	ND(0.5)	ND(0.5)	ND(0.5)	ND(0.5)	ND(0.5)	ND(25)
M35P322L02	14223 Robcaste Road	10/5/2015		ND(0.5)	ND(0.5)	ND(0.5)	ND(0.5)	ND(0.5)	ND(0.5)	ND(0.5)	ND(0.5)	ND(0.5)	ND(25)
M35P322L02	14223 Robcaste Road	12/7/2015		ND(0.5)	ND(0.5)	ND(0.5)	ND(0.5)	ND(0.5)	ND(0.5)	ND(0.5)	ND(0.5)	ND(0.5)	ND(25)
M35P322L02	14223 Robcaste Road	1/4/2016		ND(0.5)	ND(0.5)	ND(0.5)	ND(0.5)	ND(0.5)	ND(0.5)	ND(0.5)	ND(0.5)	ND(0.5)	ND(25)
M35P322L02	14223 Robcaste Road	2/1/2016		ND(0.5)	ND(0.5)	ND(0.5)	ND(0.5)	ND(0.5)	ND(0.5)	ND(0.5)	ND(0.5)	ND(0.5)	ND(25)

**Table 2 - Historical Private Supply Well Analytical Table**

Inactive Exxon Facility #28077  
 14258 Jarrettsville Pike  
 Phoenix, Maryland

Map/Parcel/Lot	Address	Sample Date	POET Sample Point	MTBE (µg/L)	Benzene (µg/L)	Toluene (µg/L)	Ethyl-benzene (µg/L)	Total Xylenes (µg/L)	Naphthalene (µg/L)	DIPE (µg/L)	ETBE (µg/L)	TAME (µg/L)	TBA (µg/L)
M35P322L02	14223 Robcaste Road	3/18/2016		0.2 J	ND(0.5)	ND(0.5)	ND(0.5)	ND(0.5)	ND(0.5)	ND(0.5)	ND(0.5)	ND(0.5)	ND(25)
M35P322L02	14223 Robcaste Road	4/14/2016		ND(0.5)	ND(0.5)	ND(0.5)	ND(0.5)	ND(0.5)	ND(0.5)	ND(0.5)	ND(0.5)	ND(0.5)	ND(25)
M35P322L02	14223 Robcaste Road	5/3/2016		ND(0.5)	ND(0.5)	ND(0.5)	ND(0.5)	ND(0.5)	ND(0.5)	ND(0.5)	ND(0.5)	ND(0.5)	ND(25)
M35P322L02	14223 Robcaste Road	6/21/2016		ND(0.5)	ND(0.5)	ND(0.5)	ND(0.5)	ND(0.5)	ND(0.5)	ND(0.5)	ND(0.5)	ND(0.5)	ND(25)
M35P322L02	14223 Robcaste Road	8/1/2016		ND(0.5)	ND(0.5)	ND(0.5)	ND(0.5)	ND(0.5)	ND(0.5)	ND(0.5)	ND(0.5)	ND(0.5)	ND(25)
M35P322L02	14223 Robcaste Road	9/12/2016		ND(0.5)	ND(0.5)	ND(0.5)	ND(0.5)	ND(0.5)	ND(0.5)	ND(0.5)	ND(0.5)	ND(0.5)	ND(25)
M35P322L02	14223 Robcaste Road	10/27/2016		ND(0.5)	ND(0.5)	ND(0.5)	ND(0.5)	ND(0.5)	ND(0.5)	ND(0.5)	ND(0.5)	ND(0.5)	ND(25)
M35P322L02	14223 Robcaste Road	11/7/2016		ND(0.5)	ND(0.5)	ND(0.5)	ND(0.5)	ND(0.5)	ND(0.5)	ND(0.5)	ND(0.5)	ND(0.5)	ND(25)
M35P322L02	14223 Robcaste Road	12/20/2016		ND(0.5)	ND(0.5)	ND(0.5)	ND(0.5)	ND(0.5)	ND(0.5)	ND(0.5)	ND(0.5)	ND(0.5)	ND(25)
M35P322L02	14223 Robcaste Road	3/6/2017		ND(0.5)	ND(0.5)	ND(0.5)	ND(0.5)	ND(0.5)	ND(0.5)	ND(0.5)	ND(0.5)	ND(0.5)	ND(25)
M35P322L02	14223 Robcaste Road	5/1/2017		ND(0.5)	ND(0.5)	ND(0.5)	ND(0.5)	ND(0.5)	ND(0.5)	ND(0.5)	ND(0.5)	ND(0.5)	ND(25)
M35P322L02	14223 Robcaste Road	6/5/2017		ND(0.5)	0.5 J	22	0.1 J	ND(0.5)	ND(0.5)	ND(0.5)	ND(0.5)	ND(0.5)	ND(25)
M35P322L02	14223 Robcaste Road	8/7/2017		ND(0.5)	0.4 J	17	0.1 J	ND(0.5)	ND(0.5)	ND(0.5)	ND(0.5)	ND(0.5)	ND(25)
M35P322L02	14223 Robcaste Road	9/11/2017		ND(0.5)	0.2 J	8.7	ND(0.5)	ND(0.5)	ND(0.5)	ND(0.5)	ND(0.5)	ND(0.5)	ND(25)
M35P322L02	14223 Robcaste Road	10/2/2017		ND(0.5)	ND(0.5)	3.0	ND(0.5)	ND(0.5)	ND(0.5)	ND(0.5)	ND(0.5)	ND(0.5)	ND(25)
M35P322L02	14223 Robcaste Road	11/6/2017		ND(0.5)	ND(0.5)	1.1	ND(0.5)	ND(0.5)	ND(0.5)	ND(0.5)	ND(0.5)	ND(0.5)	ND(25)
M35P322L02	14223 Robcaste Road	12/4/2017		ND(0.5)	ND(0.5)	0.8	ND(0.5)	ND(0.5)	ND(0.5)	ND(0.5)	ND(0.5)	ND(0.5)	ND(25)
M35P322L02	14223 Robcaste Road	1/9/2018		ND(0.5)	ND(0.5)	0.4 J	ND(0.5)	ND(0.5)	ND(0.5)	ND(0.5)	ND(0.5)	ND(0.5)	ND(25)
M35P322L02	14223 Robcaste Road	2/5/2018		ND(0.20)	ND(0.10)	ND(0.10)	ND(0.30)	ND(0.10)	ND(0.30)	ND(0.10)	ND(0.060)	ND(0.10)	ND(0.50)
M35P322L02	14223 Robcaste Road	3/5/2018		ND(0.5)	ND(0.5)	0.2 J	ND(0.5)	ND(0.5)	ND(0.5)	ND(0.5)	ND(0.5)	ND(0.5)	ND(25)
M35P322L02	14223 Robcaste Road	4/2/2018		ND(0.5)	ND(0.5)	0.1 J	ND(0.5)	ND(0.5)	ND(0.5)	ND(0.5)	ND(0.5)	ND(0.5)	ND(25)
M35P322L02	14223 Robcaste Road	5/7/2018		ND(0.5)	ND(0.5)	ND(0.5)	ND(0.5)	ND(0.5)	ND(0.5)	ND(0.5)	ND(0.5)	ND(0.5)	ND(25)
M35P322L02	14223 Robcaste Road	6/4/2018		ND(0.5)	ND(0.5)	0.2 J	ND(0.5)	ND(0.5)	ND(0.5)	ND(0.5)	ND(0.5)	ND(0.5)	ND(25)
M35P322L02	14223 Robcaste Road	7/2/2018		ND(0.5)	ND(0.5)	0.1 J	ND(0.5)	ND(0.5)	ND(0.5)	ND(0.5)	ND(0.5)	ND(0.5)	ND(25)
M35P322L02	14223 Robcaste Road	10/8/2018		ND(0.5)	ND(0.5)	0.4 J	ND(0.5)	ND(0.5)	ND(0.5)	ND(0.5)	ND(0.5)	ND(0.5)	ND(25)
M35P322L02	14223 Robcaste Road	1/14/2019		ND(0.5)	ND(0.5)	0.5	ND(0.5)	ND(0.5)	ND(0.5)	ND(0.5)	ND(0.5)	ND(0.5)	ND(25)
M35P322L02	14223 Robcaste Road	4/3/2019		ND(0.5)	ND(0.5)	0.4 J	ND(0.5)	ND(0.5)	ND(0.5)	ND(0.5)	ND(0.5)	ND(0.5)	ND(25)
M35P322L02	14223 Robcaste Road	10/15/2019		ND(0.5)	ND(0.5)	ND(0.5)	ND(0.5)	ND(1.0)	ND(0.5)	ND(0.5)	ND(0.5)	ND(0.5)	ND(25)
M35P322L02	14223 Robcaste Road	6/29/2020		ND(0.50)	ND(0.50)	ND(0.50)	ND(0.50)	ND(1.0)	ND(0.50)	ND(0.50)	ND(0.50)	ND(0.50)	ND(25)
M35P322L01	14225 Robcaste Road	2/25/2006		ND(0.50)	ND(0.50)	ND(0.50)	ND(0.50)	ND(0.50)	ND(0.50)	ND(0.50)	ND(0.50)	ND(0.50)	ND(5.0)

**Table 2 - Historical Private Supply Well Analytical Table**

Inactive Exxon Facility #28077  
 14258 Jarrettsville Pike  
 Phoenix, Maryland

Map/Parcel/Lot	Address	Sample Date	POET Sample Point	MTBE (µg/L)	Benzene (µg/L)	Toluene (µg/L)	Ethyl-benzene (µg/L)	Total Xylenes (µg/L)	Naphthalene (µg/L)	DIPE (µg/L)	ETBE (µg/L)	TAME (µg/L)	TBA (µg/L)
M35P322L01	14225 Robcaste Road	3/7/2006		ND(0.50)	ND(0.50)	ND(0.50)	ND(0.50)	ND(0.50)	ND(0.50)	ND(0.50)	ND(0.50)	ND(0.50)	ND(5.0)
M35P322L01	14225 Robcaste Road	3/14/2006		ND(0.50)	ND(0.50)	ND(0.50)	ND(0.50)	ND(0.50)	ND(0.50)	ND(0.50)	ND(0.50)	ND(0.50)	ND(5.0)
M35P322L01	14225 Robcaste Road	3/21/2006		ND(0.50)	ND(0.50)	ND(0.50)	ND(0.50)	ND(0.50)	ND(0.50)	ND(0.50)	ND(0.50)	ND(0.50)	ND(5.0)
M35P322L01	14225 Robcaste Road	3/28/2006		ND(0.50)	ND(0.50)	ND(0.50)	ND(0.50)	ND(0.50)	ND(0.50)	ND(0.50)	ND(0.50)	ND(0.50)	ND(5.0)
M35P322L01	14225 Robcaste Road	4/4/2006		ND(0.50)	ND(0.50)	ND(0.50)	ND(0.50)	ND(0.50)	ND(0.50)	ND(0.50)	ND(0.50)	ND(0.50)	ND(5.0)
M35P322L01	14225 Robcaste Road	4/11/2006		ND(0.50)	ND(0.50)	ND(0.50)	ND(0.50)	ND(0.50)	ND(0.50)	ND(0.50)	ND(0.50)	ND(0.50)	ND(5.0)
M35P322L01	14225 Robcaste Road	4/18/2006		ND(0.50)	ND(0.50)	ND(0.50)	ND(0.50)	ND(0.50)	ND(0.50)	ND(0.50)	ND(0.50)	ND(0.50)	ND(5.0)
M35P322L01	14225 Robcaste Road	4/25/2006		ND(0.50)	ND(0.50)	ND(0.50)	ND(0.50)	ND(0.50)	ND(0.50)	ND(0.50)	ND(0.50)	ND(0.50)	ND(5.0)
M35P322L01	14225 Robcaste Road	5/2/2006		ND(0.50)	ND(0.50)	ND(0.50)	ND(0.50)	ND(0.50)	ND(0.50)	ND(0.50)	ND(0.50)	ND(0.50)	ND(5.0)
M35P322L01	14225 Robcaste Road	5/9/2006		ND(0.50)	ND(0.50)	ND(0.50)	ND(0.50)	ND(0.50)	ND(0.50)	ND(0.50)	ND(0.50)	ND(0.50)	ND(5.0)
M35P322L01	14225 Robcaste Road	5/16/2006		ND(0.50)	ND(0.50)	ND(0.50)	ND(0.50)	ND(0.50)	ND(0.50)	ND(0.50)	ND(0.50)	ND(0.50)	ND(5.0)
M35P322L01	14225 Robcaste Road	5/23/2006		ND(0.50)	ND(0.50)	ND(0.50)	ND(0.50)	ND(0.50)	ND(0.50)	ND(0.50)	ND(0.50)	ND(0.50)	ND(5.0)
M35P322L01	14225 Robcaste Road	5/30/2006		ND(0.50)	ND(0.50)	ND(0.50)	ND(0.50)	ND(0.50)	ND(0.50)	ND(0.50)	ND(0.50)	ND(0.50)	ND(5.0)
M35P322L01	14225 Robcaste Road	6/6/2006		ND(0.50)	ND(0.50)	ND(0.50)	ND(0.50)	ND(0.50)	ND(0.50)	ND(0.50)	ND(0.50)	ND(0.50)	ND(5.0)
M35P322L01	14225 Robcaste Road	6/13/2006		ND(0.50)	ND(0.50)	ND(0.50)	ND(0.50)	ND(0.50)	ND(0.50)	ND(0.50)	ND(0.50)	ND(0.50)	ND(5.0)
M35P322L01	14225 Robcaste Road	6/20/2006		ND(0.50)	ND(0.50)	0.089 J	ND(0.50)	ND(0.50)	ND(0.50)	ND(0.50)	ND(0.50)	ND(0.50)	ND(5.0)
M35P322L01	14225 Robcaste Road	7/6/2006		ND(0.50)	ND(0.50)	ND(0.50)	ND(0.50)	ND(0.50)	ND(0.50)	ND(0.50)	ND(0.50)	ND(0.50)	ND(5.0)
M35P322L01	14225 Robcaste Road	7/11/2006		ND(0.50)	ND(0.50)	ND(0.50)	ND(0.50)	ND(0.50)	ND(0.50)	ND(0.50)	ND(0.50)	ND(0.50)	ND(5.0)
M35P322L01	14225 Robcaste Road	7/18/2006		ND(0.50)	ND(0.50)	ND(0.50)	ND(0.50)	ND(0.50)	ND(0.50)	ND(0.50)	ND(0.50)	ND(0.50)	ND(5.0)
M35P322L01	14225 Robcaste Road	7/25/2006		ND(0.50)	ND(0.50)	ND(0.50)	ND(0.50)	ND(0.50)	ND(0.50)	ND(0.50)	ND(0.50)	ND(0.50)	ND(5.0)
M35P322L01	14225 Robcaste Road	8/1/2006		ND(0.50)	ND(0.50)	ND(0.50)	ND(0.50)	ND(0.50)	ND(0.50)	ND(0.50)	ND(0.50)	ND(0.50)	ND(5.0)
M35P322L01	14225 Robcaste Road	8/8/2006		ND(0.50)	ND(0.50)	ND(0.50)	ND(0.50)	ND(0.50)	ND(0.50)	ND(0.50)	ND(0.50)	ND(0.50)	ND(5.0)
M35P322L01	14225 Robcaste Road	8/15/2006		ND(0.50)	ND(0.50)	ND(0.50)	ND(0.50)	ND(0.50)	ND(0.50)	ND(0.50)	ND(0.50)	ND(0.50)	ND(5.0)
M35P322L01	14225 Robcaste Road	8/22/2006		ND(0.50)	ND(0.50)	ND(0.50)	ND(0.50)	ND(0.50)	ND(0.50)	ND(0.50)	ND(0.50)	ND(0.50)	ND(5.0)
M35P322L01	14225 Robcaste Road	8/29/2006		ND(0.50)	ND(0.50)	ND(0.50)	ND(0.50)	ND(0.50)	ND(0.50)	ND(0.50)	ND(0.50)	ND(0.50)	ND(5.0)
M35P322L01	14225 Robcaste Road	9/5/2006		ND(0.50)	ND(0.50)	ND(0.50)	ND(0.50)	ND(0.50)	ND(0.50)	ND(0.50)	ND(0.50)	ND(0.50)	ND(5.0)
M35P322L01	14225 Robcaste Road	9/12/2006		ND(0.50)	ND(0.50)	0.10 J	ND(0.50)	ND(0.50)	ND(0.50)	ND(0.50)	ND(0.50)	ND(0.50)	ND(5.0)
M35P322L01	14225 Robcaste Road	9/26/2006		ND(0.50)	ND(0.50)	ND(0.50)	ND(0.50)	ND(0.50)	ND(0.50)	ND(0.50)	ND(0.50)	ND(0.50)	ND(5.0)
M35P322L01	14225 Robcaste Road	10/3/2006		ND(0.50)	ND(0.50)	0.21 J	ND(0.50)	ND(0.50)	ND(0.50)	ND(0.50)	ND(0.50)	ND(0.50)	ND(5.0)
M35P322L01	14225 Robcaste Road	10/10/2006		ND(0.50)	ND(0.50)	0.20 J	ND(0.50)	ND(0.50)	ND(0.50)	ND(0.50)	ND(0.50)	ND(0.50)	ND(5.0)

**Table 2 - Historical Private Supply Well Analytical Table**

Inactive Exxon Facility #28077  
 14258 Jarrettsville Pike  
 Phoenix, Maryland

Map/Parcel/Lot	Address	Sample Date	POET Sample Point	MTBE (µg/L)	Benzene (µg/L)	Toluene (µg/L)	Ethyl-benzene (µg/L)	Total Xylenes (µg/L)	Naphthalene (µg/L)	DIPE (µg/L)	ETBE (µg/L)	TAME (µg/L)	TBA (µg/L)
M35P322L01	14225 Robcaste Road	10/17/2006		ND(0.50)	ND(0.50)	ND(0.50)	ND(0.50)	ND(0.50)	ND(0.50)	ND(0.50)	ND(0.50)	ND(0.50)	ND(5.0)
M35P322L01	14225 Robcaste Road	10/24/2006		ND(0.50)	ND(0.50)	ND(0.50)	ND(0.50)	ND(0.50)	ND(0.50)	ND(0.50)	ND(0.50)	ND(0.50)	ND(5.0)
M35P322L01	14225 Robcaste Road	10/31/2006		ND(0.50)	ND(0.50)	ND(0.50)	ND(0.50)	ND(0.50)	ND(0.50)	ND(0.50)	ND(0.50)	ND(0.50)	ND(5.0)
M35P322L01	14225 Robcaste Road	11/7/2006		ND(0.50)	ND(0.50)	ND(0.50)	ND(0.50)	ND(0.50)	ND(0.50)	ND(0.50)	ND(0.50)	ND(0.50)	ND(5.0)
M35P322L01	14225 Robcaste Road	11/14/2006		ND(0.50)	ND(0.50)	ND(0.50)	ND(0.50)	ND(0.50)	ND(0.50)	ND(0.50)	ND(0.50)	ND(0.50)	ND(5.0)
M35P322L01	14225 Robcaste Road	11/21/2006		ND(0.50)	ND(0.50)	ND(0.50)	ND(0.50)	ND(0.50)	ND(0.50)	ND(0.50)	ND(0.50)	ND(0.50)	ND(5.0)
M35P322L01	14225 Robcaste Road	11/28/2006		ND(0.50)	ND(0.50)	ND(0.50)	ND(0.50)	ND(0.50)	ND(0.50)	ND(0.50)	ND(0.50)	ND(0.50)	ND(5.0)
M35P322L01	14225 Robcaste Road	12/5/2006		ND(0.50)	ND(0.50)	ND(0.50)	ND(0.50)	ND(0.50)	ND(0.50)	ND(0.50)	ND(0.50)	ND(0.50)	ND(5.0)
M35P322L01	14225 Robcaste Road	12/12/2006		ND(0.50)	ND(0.50)	ND(0.50)	ND(0.50)	ND(0.50)	ND(0.50)	ND(0.50)	ND(0.50)	ND(0.50)	ND(5.0)
M35P322L01	14225 Robcaste Road	12/19/2006		ND(0.50)	ND(0.50)	ND(0.50)	ND(0.50)	ND(0.50)	ND(0.50)	ND(0.50)	ND(0.50)	ND(0.50)	ND(5.0)
M35P322L01	14225 Robcaste Road	1/9/2007		ND(0.50)	ND(0.50)	ND(0.50)	ND(0.50)	ND(0.50)	ND(0.50)	ND(0.50)	ND(0.50)	ND(0.50)	ND(5.0)
M35P322L01	14225 Robcaste Road	1/23/2007		ND(0.50)	ND(0.50)	ND(0.50)	ND(0.50)	ND(0.50)	ND(0.50)	ND(0.50)	ND(0.50)	ND(0.50)	ND(5.0)
M35P322L01	14225 Robcaste Road	2/6/2007		ND(0.50)	ND(0.50)	ND(0.50)	ND(0.50)	ND(0.50)	ND(0.50)	ND(0.50)	ND(0.50)	ND(0.50)	ND(5.0)
M35P322L01	14225 Robcaste Road	2/20/2007		ND(0.50)	ND(0.50)	ND(0.50)	ND(0.50)	ND(0.50)	ND(0.50)	ND(0.50)	ND(0.50)	ND(0.50)	ND(5.0)
M35P322L01	14225 Robcaste Road	3/6/2007		ND(0.50)	ND(0.50)	ND(0.50)	ND(0.50)	ND(0.50)	ND(0.50)	ND(0.50)	ND(0.50)	ND(0.50)	ND(5.0)
M35P322L01	14225 Robcaste Road	3/20/2007		ND(0.50)	ND(0.50)	ND(0.50)	ND(0.50)	ND(0.50)	ND(0.50)	ND(0.50)	ND(0.50)	ND(0.50)	ND(5.0)
M35P322L01	14225 Robcaste Road	4/3/2007		ND(0.50)	ND(0.50)	ND(0.50)	ND(0.50)	ND(0.50)	ND(0.50)	ND(0.50)	ND(0.50)	ND(0.50)	ND(5.0)
M35P322L01	14225 Robcaste Road	4/17/2007		ND(0.50)	ND(0.50)	ND(0.50)	ND(0.50)	ND(0.50)	ND(0.50)	ND(0.50)	ND(0.50)	ND(0.50)	ND(5.0)
M35P322L01	14225 Robcaste Road	5/1/2007		ND(0.50)	ND(0.50)	ND(0.50)	ND(0.50)	ND(0.50)	ND(0.50)	ND(0.50)	ND(0.50)	ND(0.50)	ND(5.0)
M35P322L01	14225 Robcaste Road	5/15/2007		ND(0.50)	ND(0.50)	0.066 J	ND(0.50)	ND(0.50)	ND(0.50)	ND(0.50)	ND(0.50)	ND(0.50)	ND(5.0)
M35P322L01	14225 Robcaste Road	5/29/2007		ND(0.50)	ND(0.50)	0.097 J	ND(0.50)	ND(0.50)	ND(0.50)	ND(0.50)	ND(0.50)	ND(0.50)	ND(5.0)
M35P322L01	14225 Robcaste Road	6/12/2007		ND(0.50)	ND(0.50)	0.073 J	ND(0.50)	ND(0.50)	ND(0.50)	ND(0.50)	ND(0.50)	ND(0.50)	ND(5.0)
M35P322L01	14225 Robcaste Road	7/10/2007		ND(0.50)	ND(0.50)	0.060 J	ND(0.50)	ND(0.50)	ND(0.50)	ND(0.50)	ND(0.50)	ND(0.50)	ND(5.0)
M35P322L01	14225 Robcaste Road	7/24/2007		ND(0.50)	ND(0.50)	ND(0.50)	ND(0.50)	ND(0.50)	ND(0.50)	ND(0.50)	ND(0.50)	ND(0.50)	ND(5.0)
M35P322L01	14225 Robcaste Road	8/7/2007		ND(0.50)	ND(0.50)	ND(0.50)	ND(0.50)	ND(0.50)	ND(0.50)	ND(0.50)	ND(0.50)	ND(0.50)	ND(5.0)
M35P322L01	14225 Robcaste Road	8/21/2007		ND(0.50)	ND(0.50)	0.14 J	ND(0.50)	ND(0.50)	ND(0.50)	ND(0.50)	ND(0.50)	ND(0.50)	ND(5.0)
M35P322L01	14225 Robcaste Road	9/4/2007		ND(0.50)	ND(0.50)	0.14 J	ND(0.50)	ND(0.50)	ND(0.50)	ND(0.50)	ND(0.50)	ND(0.50)	ND(5.0)
M35P322L01	14225 Robcaste Road	9/18/2007		ND(0.50)	ND(0.50)	ND(0.50)	ND(0.50)	ND(0.50)	ND(0.50)	ND(0.50)	ND(0.50)	ND(0.50)	ND(5.0)
M35P322L01	14225 Robcaste Road	10/2/2007		ND(0.50)	ND(0.50)	0.10 J	ND(0.50)	ND(0.50)	ND(0.50)	ND(0.50)	ND(0.50)	ND(0.50)	ND(5.0)
M35P322L01	14225 Robcaste Road	10/16/2007		ND(0.50)	ND(0.50)	0.058 J	ND(0.50)	ND(0.50)	ND(0.50)	ND(0.50)	ND(0.50)	ND(0.50)	ND(5.0)

**Table 2 - Historical Private Supply Well Analytical Table**

Inactive Exxon Facility #28077  
 14258 Jarrettsville Pike  
 Phoenix, Maryland

Map/Parcel/Lot	Address	Sample Date	POET Sample Point	MTBE (µg/L)	Benzene (µg/L)	Toluene (µg/L)	Ethyl-benzene (µg/L)	Total Xylenes (µg/L)	Naphthalene (µg/L)	DIPE (µg/L)	ETBE (µg/L)	TAME (µg/L)	TBA (µg/L)
M35P322L01	14225 Robcaste Road	10/30/2007		ND(0.50)	ND(0.50)	ND(0.50)	ND(0.50)	ND(0.50)	ND(0.50)	ND(0.50)	ND(0.50)	ND(0.50)	ND(5.0)
M35P322L01	14225 Robcaste Road	11/13/2007		ND(0.50)	ND(0.50)	0.057 J	ND(0.50)	ND(0.50)	ND(0.50)	ND(0.50)	ND(0.50)	ND(0.50)	ND(5.0)
M35P322L01	14225 Robcaste Road	11/27/2007		ND(0.50)	ND(0.50)	ND(0.50)	ND(0.50)	ND(0.50)	ND(0.50)	ND(0.50)	ND(0.50)	ND(0.50)	ND(5.0)
M35P322L01	14225 Robcaste Road	12/11/2007		ND(0.50)	ND(0.50)	ND(0.50)	ND(0.50)	ND(0.50)	ND(0.50)	ND(0.50)	ND(0.50)	ND(0.50)	ND(5.0)
M35P322L01	14225 Robcaste Road	1/8/2008		ND(0.50)	ND(0.50)	ND(0.50)	ND(0.50)	ND(0.50)	ND(0.50)	ND(0.50)	ND(0.50)	ND(0.50)	ND(5.0)
M35P322L01	14225 Robcaste Road	2/5/2008		ND(0.50)	ND(0.50)	ND(0.50)	ND(0.50)	ND(0.50)	ND(0.50)	ND(0.50)	ND(0.50)	ND(0.50)	ND(5.0)
M35P322L01	14225 Robcaste Road	3/4/2008		0.090 J	ND(0.50)	0.11 J	ND(0.50)	ND(0.50)	ND(0.50)	ND(0.50)	ND(0.50)	ND(0.50)	2.1 J
M35P322L01	14225 Robcaste Road	4/8/2008		ND(0.50)	ND(0.50)	ND(0.50)	ND(0.50)	ND(0.50)	ND(0.50)	ND(0.50)	ND(0.50)	ND(0.50)	ND(5.0)
M35P322L01	14225 Robcaste Road	5/6/2008		ND(0.50)	ND(0.50)	0.36 J	ND(0.50)	ND(0.50)	ND(0.50)	ND(0.50)	ND(0.50)	ND(0.50)	ND(5.0)
M35P322L01	14225 Robcaste Road	6/3/2008		ND(0.50)	ND(0.50)	0.59	ND(0.50)	ND(0.50)	ND(0.50)	ND(0.50)	ND(0.50)	ND(0.50)	ND(5.0)
M35P322L01	14225 Robcaste Road	7/8/2008		ND(0.50)	ND(0.50)	0.61	ND(0.50)	ND(0.50)	ND(0.50)	ND(0.50)	ND(0.50)	ND(0.50)	ND(5.0)
M35P322L01	14225 Robcaste Road	8/5/2008		ND(0.50)	ND(0.50)	0.37 J	ND(0.50)	ND(0.50)	ND(0.50)	ND(0.50)	ND(0.50)	ND(0.50)	ND(5.0)
M35P322L01	14225 Robcaste Road	9/9/2008		ND(0.50)	ND(0.50)	0.87	ND(0.50)	0.087 J	ND(0.50)	ND(0.50)	ND(0.50)	ND(0.50)	ND(5.0)
M35P322L01	14225 Robcaste Road	10/7/2008		ND(0.50)	ND(0.50)	ND(0.50)	ND(0.50)	ND(0.50)	ND(0.50)	ND(0.50)	ND(0.50)	ND(0.50)	ND(5.0)
M35P322L01	14225 Robcaste Road	11/4/2008		0.091 J	ND(0.50)	0.11 J	ND(0.50)	ND(0.50)	ND(0.50)	ND(0.50)	ND(0.50)	ND(0.50)	ND(5.0)
M35P322L01	14225 Robcaste Road	12/2/2008		ND(0.50)	ND(0.50)	0.067 J	ND(0.50)	ND(0.50)	ND(0.50)	ND(0.50)	ND(0.50)	ND(0.50)	ND(5.0)
M35P322L01	14225 Robcaste Road	1/6/2009		ND(0.50)	ND(0.50)	ND(0.50)	ND(0.50)	ND(0.50)	ND(0.50)	ND(0.50)	ND(0.50)	ND(0.50)	ND(5.0)
M35P322L01	14225 Robcaste Road	2/3/2009		ND(0.50)	ND(0.50)	0.16 J	ND(0.50)	0.080 J	ND(0.50)	ND(0.50)	ND(0.50)	ND(0.50)	ND(5.0)
M35P322L01	14225 Robcaste Road	3/3/2009		ND(0.50)	ND(0.50)	ND(0.50)	ND(0.50)	ND(0.50)	ND(0.50)	ND(0.50)	ND(0.50)	ND(0.50)	ND(5.0)
M35P322L01	14225 Robcaste Road	4/7/2009		ND(0.50)	ND(0.50)	0.16 J	ND(0.50)	ND(0.50)	ND(0.50)	ND(0.50)	ND(0.50)	ND(0.50)	ND(5.0)
M35P322L01	14225 Robcaste Road	5/5/2009		ND(0.50)	ND(0.50)	0.60	0.19 J	0.68	ND(0.50)	ND(0.50)	ND(0.50)	ND(0.50)	ND(5.0)
M35P322L01	14225 Robcaste Road	6/2/2009		ND(0.50)	ND(0.50)	0.56	0.14 J	0.42 J	ND(0.50)	ND(0.50)	ND(0.50)	ND(0.50)	ND(5.0)
M35P322L01	14225 Robcaste Road	7/7/2009		ND(0.50)	ND(0.50)	0.67	ND(0.50)	ND(0.50)	ND(0.50)	ND(0.50)	ND(0.50)	ND(0.50)	ND(5.0)
M35P322L01	14225 Robcaste Road	8/4/2009		ND(0.50)	ND(0.50)	14.0	ND(0.50)	0.36 J	ND(0.50)	ND(0.50)	ND(0.50)	ND(0.50)	ND(5.0)
M35P322L01	14225 Robcaste Road	9/1/2009		ND(0.50)	ND(0.50)	0.36 J	ND(0.50)	ND(0.50)	ND(0.50)	ND(0.50)	ND(0.50)	ND(0.50)	ND(5.0)
M35P322L01	14225 Robcaste Road	10/6/2009		ND(0.50)	ND(0.50)	0.11 J	ND(0.50)	ND(0.50)	ND(0.50)	ND(0.50)	ND(0.50)	ND(0.50)	ND(5.0)
M35P322L01	14225 Robcaste Road	11/3/2009		ND(0.50)	ND(0.50)	0.22 J	ND(0.50)	ND(0.50)	ND(0.50)	ND(0.50)	ND(0.50)	ND(0.50)	ND(5.0)
M35P322L01	14225 Robcaste Road	12/8/2009		ND(0.50)	ND(0.50)	0.26 J	ND(0.50)	ND(0.50)	ND(0.50)	ND(0.50)	ND(0.50)	ND(0.50)	ND(5.0)
M35P322L01	14225 Robcaste Road	1/5/2010		ND(0.50)	ND(0.50)	2.2	ND(0.50)	ND(0.50)	ND(0.50)	ND(0.50)	ND(0.50)	ND(0.50)	ND(5.0)
M35P322L01	14225 Robcaste Road	2/2/2010		ND(0.50)	ND(0.50)	0.79	ND(0.50)	ND(0.50)	ND(0.50)	ND(0.50)	ND(0.50)	ND(0.50)	ND(5.0)

**Table 2 - Historical Private Supply Well Analytical Table**

Inactive Exxon Facility #28077  
 14258 Jarrettsville Pike  
 Phoenix, Maryland

Map/Parcel/Lot	Address	Sample Date	POET Sample Point	MTBE (µg/L)	Benzene (µg/L)	Toluene (µg/L)	Ethyl-benzene (µg/L)	Total Xylenes (µg/L)	Naphthalene (µg/L)	DIPE (µg/L)	ETBE (µg/L)	TAME (µg/L)	TBA (µg/L)
M35P322L01	14225 Robcaste Road	3/2/2010		ND(0.50)	ND(0.50)	0.36 J	ND(0.50)	ND(0.50)	ND(0.50)	ND(0.50)	ND(0.50)	ND(0.50)	ND(5.0)
M35P322L01	14225 Robcaste Road	4/6/2010		ND(0.50)	ND(0.50)	0.19 J	ND(0.50)	ND(0.50)	ND(0.50)	ND(0.50)	ND(0.50)	ND(0.50)	ND(5.0)
M35P322L01	14225 Robcaste Road	5/4/2010		ND(0.50)	ND(0.50)	0.97	ND(0.50)	ND(0.50)	ND(0.50)	ND(0.50)	ND(0.50)	ND(0.50)	ND(5.0)
M35P322L01	14225 Robcaste Road	6/8/2010		ND(0.50)	ND(0.50)	0.11 J	ND(0.50)	ND(0.50)	ND(0.50)	ND(0.50)	ND(0.50)	ND(0.50)	ND(5.0)
M35P322L01	14225 Robcaste Road	7/13/2010		ND(0.50)	ND(0.50)	1.2	ND(0.50)	ND(0.50)	ND(0.50)	ND(0.50)	ND(0.50)	ND(0.50)	ND(5.0)
M35P322L01	14225 Robcaste Road	8/3/2010		ND(0.50)	ND(0.50)	0.82	ND(0.50)	ND(0.50)	ND(0.50)	ND(0.50)	ND(0.50)	ND(0.50)	ND(5.0)
M35P322L01	14225 Robcaste Road	9/14/2010		ND(0.50)	ND(0.50)	1.2	ND(0.50)	ND(0.50)	ND(0.50)	ND(0.50)	ND(0.50)	ND(0.50)	ND(5.0)
M35P322L01	14225 Robcaste Road	10/5/2010		ND(0.50)	ND(0.50)	0.87	ND(0.50)	ND(0.50)	ND(0.50)	ND(0.50)	ND(0.50)	ND(0.50)	ND(5.0)
M35P322L01	14225 Robcaste Road	11/2/2010		ND(0.50)	ND(0.50)	0.35 J	ND(0.50)	ND(0.50)	ND(0.50)	ND(0.50)	ND(0.50)	ND(0.50)	ND(5.0)
M35P322L01	14225 Robcaste Road	12/7/2010		ND(0.50)	ND(0.50)	ND(0.50)	ND(0.50)	ND(0.50)	ND(0.50)	ND(0.50)	ND(0.50)	ND(0.50)	ND(5.0)
M35P322L01	14225 Robcaste Road	1/4/2011		ND(0.50)	ND(0.50)	0.34 J	ND(0.50)	ND(0.50)	ND(0.50)	ND(0.50)	ND(0.50)	ND(0.50)	ND(5.0)
M35P322L01	14225 Robcaste Road	2/8/2011		ND(0.50)	ND(0.50)	0.24 J	ND(0.50)	ND(0.50)	ND(0.50)	ND(0.50)	ND(0.50)	ND(0.50)	ND(5.0)
M35P322L01	14225 Robcaste Road	3/8/2011		ND(0.50)	ND(0.50)	ND(0.50)	ND(0.50)	ND(0.50)	ND(0.50)	ND(0.50)	ND(0.50)	ND(0.50)	ND(5.0)
M35P322L01	14225 Robcaste Road	4/5/2011		ND(0.50)	ND(0.50)	ND(0.50)	ND(0.50)	ND(0.50)	ND(0.50)	ND(0.50)	ND(0.50)	ND(0.50)	ND(5.0)
M35P322L01	14225 Robcaste Road	5/3/2011		ND(0.50)	ND(0.50)	0.22 J	ND(0.50)	ND(0.50)	ND(0.50)	ND(0.50)	ND(0.50)	ND(0.50)	ND(5.0)
M35P322L01	14225 Robcaste Road	6/7/2011		ND(0.50)	ND(0.50)	0.52	ND(0.50)	ND(0.50)	ND(0.50)	ND(0.50)	ND(0.50)	ND(0.50)	ND(5.0)
M35P322L01	14225 Robcaste Road	7/12/2011		ND(0.50)	ND(0.50)	0.33 J	ND(0.50)	ND(0.50)	ND(0.50)	ND(0.50)	ND(0.50)	ND(0.50)	ND(5.0)
M35P322L01	14225 Robcaste Road	8/2/2011		ND(0.50)	ND(0.50)	0.10 J	ND(0.50)	ND(0.50)	ND(0.50)	ND(0.50)	ND(0.50)	ND(0.50)	ND(5.0)
M35P322L01	14225 Robcaste Road	9/13/2011		ND(0.50)	ND(0.50)	0.68	ND(0.50)	ND(0.50)	ND(0.50)	ND(0.50)	ND(0.50)	ND(0.50)	ND(5.0)
M35P322L01	14225 Robcaste Road	10/4/2011		ND(0.50)	ND(0.50)	0.11 J	ND(0.50)	ND(0.50)	ND(0.50)	ND(0.50)	ND(0.50)	ND(0.50)	ND(5.0)
M35P322L01	14225 Robcaste Road	11/8/2011		ND(0.50)	ND(0.50)	ND(0.50)	ND(0.50)	ND(0.50)	ND(0.50)	ND(0.50)	ND(0.50)	ND(0.50)	ND(5.0)
M35P322L01	14225 Robcaste Road	12/6/2011		ND(0.50)	ND(0.50)	0.64	ND(0.50)	ND(0.50)	ND(0.50)	ND(0.50)	ND(0.50)	ND(0.50)	ND(5.0)
M35P322L01	14225 Robcaste Road	1/10/2012		ND(0.50)	ND(0.50)	0.080 J	ND(0.50)	ND(0.50)	ND(0.50)	ND(0.50)	ND(0.50)	ND(0.50)	ND(5.0)
M35P322L01	14225 Robcaste Road	2/7/2012		ND(0.50)	ND(0.50)	ND(0.50)	ND(0.50)	ND(0.50)	ND(0.50)	ND(0.50)	ND(0.50)	ND(0.50)	ND(5.0)
M35P322L01	14225 Robcaste Road	3/6/2012		ND(0.50)	ND(0.50)	0.23 J	ND(0.50)	ND(0.50)	ND(0.50)	ND(0.50)	ND(0.50)	ND(0.50)	ND(5.0)
M35P322L01	14225 Robcaste Road	4/2/2012		ND(0.50)	ND(0.50)	0.14 J	ND(0.50)	ND(0.50)	ND(0.50)	ND(0.50)	ND(0.50)	ND(0.50)	ND(5.0)
M35P322L01	14225 Robcaste Road	5/8/2012		ND(0.50)	ND(0.50)	0.27 J	ND(0.50)	ND(0.50)	ND(0.50)	ND(0.50)	ND(0.50)	ND(0.50)	ND(5.0)
M35P322L01	14225 Robcaste Road	6/5/2012		ND(0.50)	ND(0.50)	ND(0.50)	ND(0.50)	ND(0.50)	ND(0.50)	ND(0.50)	ND(0.50)	ND(0.50)	ND(5.0)
M35P322L01	14225 Robcaste Road	7/3/2012		ND(0.50)	ND(0.50)	0.92	ND(0.50)	ND(0.50)	ND(0.50)	ND(0.50)	ND(0.50)	ND(0.50)	ND(5.0)
M35P322L01	14225 Robcaste Road	8/7/2012		ND(0.50)	ND(0.50)	0.33 J	ND(0.50)	ND(0.50)	ND(0.50)	ND(0.50)	ND(0.50)	ND(0.50)	ND(5.0)



**Table 2 - Historical Private Supply Well Analytical Table**

Inactive Exxon Facility #28077  
 14258 Jarrettsville Pike  
 Phoenix, Maryland

Map/Parcel/Lot	Address	Sample Date	POET Sample Point	MTBE (µg/L)	Benzene (µg/L)	Toluene (µg/L)	Ethyl-benzene (µg/L)	Total Xylenes (µg/L)	Naphthalene (µg/L)	DIPE (µg/L)	ETBE (µg/L)	TAME (µg/L)	TBA (µg/L)
M35P322L01	14225 Robcaste Road	9/11/2012		ND(0.50)	ND(0.50)	0.97	ND(0.50)	ND(0.50)	ND(0.50)	ND(0.50)	ND(0.50)	ND(0.50)	ND(5.0)
M35P322L01	14225 Robcaste Road	10/2/2012		ND(0.50)	ND(0.50)	0.22 J	ND(0.50)	ND(0.50)	ND(0.50)	ND(0.50)	ND(0.50)	ND(0.50)	ND(5.0)
M35P322L01	14225 Robcaste Road	11/6/2012		ND(0.50)	ND(0.50)	ND(0.50)	ND(0.50)	ND(0.50)	ND(0.50)	ND(0.50)	ND(0.50)	ND(0.50)	ND(5.0)
M35P322L01	14225 Robcaste Road	12/4/2012		ND(0.50)	ND(0.50)	0.11 J	ND(0.50)	ND(0.50)	ND(0.50)	ND(0.50)	ND(0.50)	ND(0.50)	ND(5.0)
M35P322L01	14225 Robcaste Road	1/8/2013		ND(0.50)	ND(0.50)	0.12 J	ND(0.50)	ND(0.50)	ND(0.50)	ND(0.50)	ND(0.50)	ND(0.50)	ND(5.0)
M35P322L01	14225 Robcaste Road	2/5/2013		ND(0.50)	ND(0.50)	ND(0.50)	ND(0.50)	ND(0.50)	ND(0.50)	ND(0.50)	ND(0.50)	ND(0.50)	ND(5.0)
M35P322L01	14225 Robcaste Road	3/5/2013		ND(0.50)	ND(0.50)	ND(0.50)	ND(0.50)	ND(0.50)	ND(0.50)	ND(0.50)	ND(0.50)	ND(0.50)	ND(5.0)
M35P322L01	14225 Robcaste Road	4/2/2013		ND(0.50)	ND(0.50)	0.27 J	ND(0.50)	ND(0.50)	ND(0.50)	ND(0.50)	ND(0.50)	ND(0.50)	2.5 J
M35P322L01	14225 Robcaste Road	5/7/2013		ND(0.50)	ND(0.50)	0.32 J	ND(0.50)	ND(0.50)	ND(0.50)	ND(0.50)	ND(0.50)	ND(0.50)	ND(5.0)
M35P322L01	14225 Robcaste Road	6/4/2013		ND(0.50)	ND(0.50)	0.53	ND(0.50)	ND(0.50)	ND(0.50)	ND(0.50)	ND(0.50)	ND(0.50)	ND(5.0)
M35P322L01	14225 Robcaste Road	7/2/2013		ND(0.50)	ND(0.50)	0.50	ND(0.50)	ND(0.50)	ND(0.50)	ND(0.50)	ND(0.50)	ND(0.50)	ND(5.0)
M35P322L01	14225 Robcaste Road	8/6/2013		ND(0.50)	ND(0.50)	0.30 J	ND(0.50)	ND(0.50)	ND(0.50)	ND(0.50)	ND(0.50)	ND(0.50)	ND(5.0)
M35P322L01	14225 Robcaste Road	9/10/2013		ND(0.50)	ND(0.50)	0.30 J	ND(0.50)	ND(0.50)	ND(0.50)	ND(0.50)	ND(0.50)	ND(0.50)	ND(5.0)
M35P322L01	14225 Robcaste Road	10/8/2013		ND(0.50)	ND(0.50)	1.0	ND(0.50)	ND(0.50)	ND(0.50)	ND(0.50)	ND(0.50)	ND(0.50)	ND(5.0)
M35P322L01	14225 Robcaste Road	11/4/2013		ND(0.50)	ND(0.50)	0.36 J	ND(0.50)	ND(0.50)	ND(0.50)	ND(0.50)	ND(0.50)	ND(0.50)	ND(5.0)
M35P322L01	14225 Robcaste Road	12/3/2013		ND(0.50)	ND(0.50)	0.80	ND(0.50)	ND(0.50)	ND(0.50)	ND(0.50)	ND(0.50)	ND(0.50)	ND(5.0)
M35P322L01	14225 Robcaste Road	1/7/2014		ND(0.50)	ND(0.50)	0.17 J	ND(0.50)	0.15 J	0.57	ND(0.50)	ND(0.50)	ND(0.50)	ND(5.0)
M35P322L01	14225 Robcaste Road	2/4/2014		ND(0.50)	ND(0.50)	0.17 J	ND(0.50)	ND(0.50)	ND(0.50)	ND(0.50)	ND(0.50)	ND(0.50)	ND(5.0)
M35P322L01	14225 Robcaste Road	3/4/2014		ND(0.50)	ND(0.50)	0.081 J	ND(0.50)	ND(0.50)	ND(0.50)	ND(0.50)	ND(0.50)	ND(0.50)	ND(5.0)
M35P322L01	14225 Robcaste Road	4/8/2014		ND(0.50)	ND(0.50)	0.54	ND(0.50)	ND(0.50)	ND(0.50)	ND(0.50)	ND(0.50)	ND(0.50)	ND(5.0)
M35P322L01	14225 Robcaste Road	5/6/2014		ND(0.50)	ND(0.50)	0.68	ND(0.50)	ND(0.50)	ND(0.50)	ND(0.50)	ND(0.50)	ND(0.50)	ND(5.0)
M35P322L01	14225 Robcaste Road	6/3/2014		ND(0.50)	ND(0.50)	1.6	ND(0.50)	ND(0.50)	ND(0.50)	ND(0.50)	ND(0.50)	ND(0.50)	ND(5.0)
M35P322L01	14225 Robcaste Road	7/8/2014		ND(0.50)	ND(0.50)	0.73	ND(0.50)	ND(0.50)	ND(0.50)	ND(0.50)	ND(0.50)	ND(0.50)	1.2 J
M35P322L01	14225 Robcaste Road	8/5/2014		ND(0.50)	ND(0.50)	1.0	ND(0.50)	ND(0.50)	ND(0.50)	ND(0.50)	ND(0.50)	ND(0.50)	1.6 J
M35P322L01	14225 Robcaste Road	9/9/2014		ND(0.50)	ND(0.50)	1.1	ND(0.50)	ND(0.50)	ND(0.50)	ND(0.50)	ND(0.50)	ND(0.50)	ND(5.0)
M35P322L01	14225 Robcaste Road	10/7/2014		ND(0.50)	ND(0.50)	0.88	ND(0.50)	ND(0.50)	ND(0.50)	ND(0.50)	ND(0.50)	ND(0.50)	1.7 J
M35P322L01	14225 Robcaste Road	11/4/2014		ND(0.50)	ND(0.50)	0.65	ND(0.50)	ND(0.50)	ND(0.50)	ND(0.50)	ND(0.50)	ND(0.50)	1.2 J
M35P322L01	14225 Robcaste Road	12/2/2014		ND(0.50)	ND(0.50)	0.34 J	ND(0.50)	ND(0.50)	ND(0.50)	ND(0.50)	ND(0.50)	ND(0.50)	ND(5.0)
M35P322L01	14225 Robcaste Road	1/6/2015		ND(0.5)	ND(0.5)	0.1 J	ND(0.5)	ND(0.5)	ND(0.5)	ND(0.5)	ND(0.5)	ND(0.5)	ND(25)
M35P322L01	14225 Robcaste Road	2/3/2015		ND(0.5)	ND(0.5)	ND(0.5)	ND(0.5)	ND(0.5)	ND(0.5)	ND(0.5)	ND(0.5)	ND(0.5)	ND(25)

**Table 2 - Historical Private Supply Well Analytical Table**

Inactive Exxon Facility #28077  
 14258 Jarrettsville Pike  
 Phoenix, Maryland

Map/Parcel/Lot	Address	Sample Date	POET Sample Point	MTBE (µg/L)	Benzene (µg/L)	Toluene (µg/L)	Ethyl-benzene (µg/L)	Total Xylenes (µg/L)	Naphthalene (µg/L)	DIPE (µg/L)	ETBE (µg/L)	TAME (µg/L)	TBA (µg/L)
M35P322L01	14225 Robcaste Road	3/3/2015		ND(0.5)	ND(0.5)	ND(0.5)	ND(0.5)	ND(0.5)	ND(0.5)	ND(0.5)	ND(0.5)	ND(0.5)	ND(25)
M35P322L01	14225 Robcaste Road	4/7/2015		ND(0.5)	ND(0.5)	0.9	ND(0.5)	ND(0.5)	ND(0.5)	ND(0.5)	ND(0.5)	ND(0.5)	ND(25)
M35P322L01	14225 Robcaste Road	5/5/2015		ND(0.5)	ND(0.5)	1.4	ND(0.5)	ND(0.5)	ND(0.5)	ND(0.5)	ND(0.5)	ND(0.5)	ND(25)
M35P322L01	14225 Robcaste Road	6/2/2015		ND(0.5)	ND(0.5)	0.5 J	ND(0.5)	ND(0.5)	ND(0.5)	ND(0.5)	ND(0.5)	ND(0.5)	ND(25)
M35P322L01	14225 Robcaste Road	7/7/2015		ND(0.5)	ND(0.5)	0.3 J	ND(0.5)	ND(0.5)	ND(0.5)	ND(0.5)	ND(0.5)	ND(0.5)	ND(25)
M35P322L01	14225 Robcaste Road	8/4/2015		ND(0.5)	ND(0.5)	0.6	ND(0.5)	ND(0.5)	ND(0.5)	ND(0.5)	ND(0.5)	ND(0.5)	ND(25)
M35P322L01	14225 Robcaste Road	9/15/2015		ND(0.5)	ND(0.5)	1.5	ND(0.5)	ND(0.5)	ND(0.5)	ND(0.5)	ND(0.5)	ND(0.5)	ND(25)
M35P322L01	14225 Robcaste Road	10/6/2015		ND(0.5)	ND(0.5)	0.2 J	ND(0.5)	ND(0.5)	ND(0.5)	ND(0.5)	ND(0.5)	ND(0.5)	ND(25)
M35P322L01	14225 Robcaste Road	11/3/2015		ND(0.5)	ND(0.5)	0.2 J	ND(0.5)	ND(0.5)	ND(0.5)	ND(0.5)	ND(0.5)	ND(0.5)	ND(25)
M35P322L01	14225 Robcaste Road	12/8/2015		ND(0.5)	ND(0.5)	0.1 J	ND(0.5)	ND(0.5)	ND(0.5)	ND(0.5)	ND(0.5)	ND(0.5)	ND(25)
M35P322L01	14225 Robcaste Road	1/5/2016		ND(0.5)	ND(0.5)	ND(0.5)	ND(0.5)	ND(0.5)	ND(0.5)	ND(0.5)	ND(0.5)	ND(0.5)	ND(25)
M35P322L01	14225 Robcaste Road	2/2/2016		ND(0.5)	ND(0.5)	3.2	ND(0.5)	ND(0.5)	ND(0.5)	ND(0.5)	ND(0.5)	ND(0.5)	ND(25)
M35P322L01	14225 Robcaste Road	3/8/2016		ND(0.5)	ND(0.5)	0.4 J	ND(0.5)	ND(0.5)	ND(0.5)	ND(0.5)	ND(0.5)	ND(0.5)	ND(25)
M35P322L01	14225 Robcaste Road	4/5/2016		ND(0.5)	ND(0.5)	ND(0.5)	ND(0.5)	ND(0.5)	ND(0.5)	ND(0.5)	ND(0.5)	ND(0.5)	ND(25)
M35P322L01	14225 Robcaste Road	5/3/2016		ND(0.5)	ND(0.5)	0.4 J	ND(0.5)	ND(0.5)	ND(0.5)	ND(0.5)	ND(0.5)	ND(0.5)	ND(25)
M35P322L01	14225 Robcaste Road	6/7/2016		ND(0.5)	ND(0.5)	0.2 J	ND(0.5)	ND(0.5)	ND(0.5)	ND(0.5)	ND(0.5)	ND(0.5)	ND(25)
M35P322L01	14225 Robcaste Road	7/12/2016		ND(0.5)	ND(0.5)	0.2 J	ND(0.5)	ND(0.5)	ND(0.5)	ND(0.5)	ND(0.5)	ND(0.5)	ND(25)
M35P322L01	14225 Robcaste Road	8/2/2016		ND(0.5)	ND(0.5)	0.2 J	ND(0.5)	ND(0.5)	ND(0.5)	ND(0.5)	ND(0.5)	ND(0.5)	ND(25)
M35P322L01	14225 Robcaste Road	9/13/2016		ND(0.5)	ND(0.5)	2.6	ND(0.5)	ND(0.5)	ND(0.5)	ND(0.5)	ND(0.5)	ND(0.5)	ND(25)
M35P322L01	14225 Robcaste Road	10/4/2016		ND(0.5)	ND(0.5)	0.9	ND(0.5)	ND(0.5)	ND(0.5)	ND(0.5)	ND(0.5)	ND(0.5)	ND(25)
M35P322L01	14225 Robcaste Road	11/8/2016		ND(0.5)	ND(0.5)	0.3 J	ND(0.5)	ND(0.5)	ND(0.5)	ND(0.5)	ND(0.5)	ND(0.5)	ND(25)
M35P322L01	14225 Robcaste Road	12/6/2016		ND(0.5)	ND(0.5)	0.7	ND(0.5)	ND(0.5)	ND(0.5)	ND(0.5)	ND(0.5)	ND(0.5)	ND(25)
M35P322L01	14225 Robcaste Road	1/10/2017		ND(0.5)	ND(0.5)	1	ND(0.5)	ND(0.5)	ND(0.5)	ND(0.5)	ND(0.5)	ND(0.5)	ND(25)
M35P322L01	14225 Robcaste Road	2/7/2017		ND(0.5)	ND(0.5)	0.3 J	ND(0.5)	ND(0.5)	ND(0.5)	ND(0.5)	ND(0.5)	ND(0.5)	ND(25)
M35P322L01	14225 Robcaste Road	3/7/2017		ND(0.5)	ND(0.5)	0.4 J	ND(0.5)	ND(0.5)	ND(0.5)	ND(0.5)	ND(0.5)	ND(0.5)	ND(25)
M35P322L01	14225 Robcaste Road	4/4/2017		ND(0.5)	ND(0.5)	0.4 J	ND(0.5)	ND(0.5)	ND(0.5)	ND(0.5)	ND(0.5)	ND(0.5)	ND(25)
M35P322L01	14225 Robcaste Road	5/22/2017		ND(0.5)	ND(0.5)	5.1	ND(0.5)	0.2 J	ND(0.5)	ND(0.5)	ND(0.5)	ND(0.5)	ND(25)
M35P322L01	14225 Robcaste Road	6/6/2017		ND(0.5)	ND(0.5)	6.0	ND(0.5)	ND(0.5)	ND(0.5)	ND(0.5)	ND(0.5)	ND(0.5)	ND(25)
M35P322L01	14225 Robcaste Road	7/11/2017		ND(0.5)	ND(0.5)	3.6	ND(0.5)	ND(0.5)	ND(0.5)	ND(0.5)	ND(0.5)	ND(0.5)	ND(25)
M35P322L01	14225 Robcaste Road	8/8/2017		ND(0.5)	ND(0.5)	5.6	ND(0.5)	ND(0.5)	ND(0.5)	ND(0.5)	ND(0.5)	ND(0.5)	ND(25)

**Table 2 - Historical Private Supply Well Analytical Table**

Inactive Exxon Facility #28077  
 14258 Jarrettsville Pike  
 Phoenix, Maryland

Map/Parcel/Lot	Address	Sample Date	POET Sample Point	MTBE (µg/L)	Benzene (µg/L)	Toluene (µg/L)	Ethyl-benzene (µg/L)	Total Xylenes (µg/L)	Naphthalene (µg/L)	DIPE (µg/L)	ETBE (µg/L)	TAME (µg/L)	TBA (µg/L)
M35P322L01	14225 Robcaste Road	9/12/2017		ND(0.5)	ND(0.5)	0.7	ND(0.5)	ND(0.5)	ND(0.5)	ND(0.5)	ND(0.5)	ND(0.5)	ND(25)
M35P322L01	14225 Robcaste Road	10/3/2017		ND(0.5)	ND(0.5)	5.1	ND(0.5)	ND(0.5)	ND(0.5)	ND(0.5)	ND(0.5)	ND(0.5)	ND(25)
M35P322L01	14225 Robcaste Road	11/7/2017		ND(0.5)	ND(0.5)	1.7	ND(0.5)	ND(0.5)	ND(0.5)	ND(0.5)	ND(0.5)	ND(0.5)	ND(25)
M35P322L01	14225 Robcaste Road	12/5/2017		ND(0.5)	ND(0.5)	0.5 J	ND(0.5)	ND(0.5)	ND(0.5)	ND(0.5)	ND(0.5)	ND(0.5)	ND(25)
M35P322L01	14225 Robcaste Road	1/9/2018		ND(0.5)	ND(0.5)	0.1 J	ND(0.5)	ND(0.5)	ND(0.5)	ND(0.5)	ND(0.5)	ND(0.5)	ND(25)
M35P322L01	14225 Robcaste Road	2/6/2018		ND(0.20)	ND(0.10)	ND(0.10)	ND(0.30)	ND(0.10)	ND(0.30)	ND(0.10)	ND(0.060)	ND(0.10)	ND(0.50)
M35P322L01	14225 Robcaste Road	3/6/2018		ND(0.5)	ND(0.5)	0.3 J	ND(0.5)	ND(0.5)	ND(0.5)	ND(0.5)	ND(0.5)	ND(0.5)	ND(25)
M35P322L01	14225 Robcaste Road	4/3/2018		ND(0.5)	ND(0.5)	0.1 J	ND(0.5)	ND(0.5)	ND(0.5)	ND(0.5)	ND(0.5)	ND(0.5)	ND(25)
M35P322L01	14225 Robcaste Road	5/8/2018		ND(0.5)	ND(0.5)	0.7	ND(0.5)	ND(0.5)	ND(0.5)	ND(0.5)	ND(0.5)	ND(0.5)	ND(25)
M35P322L01	14225 Robcaste Road	6/5/2018		ND(0.5)	ND(0.5)	0.7	0.1 J	0.3 J	ND(0.5)	ND(0.5)	ND(0.5)	ND(0.5)	ND(25)
M35P322L01	14225 Robcaste Road	7/3/2018		ND(0.5)	ND(0.5)	0.2 J	ND(0.5)	ND(0.5)	ND(0.5)	ND(0.5)	ND(0.5)	ND(0.5)	ND(25)
M35P322L01	14225 Robcaste Road	1/14/2019		ND(0.5)	ND(0.5)	ND(0.5)	ND(0.5)	ND(0.5)	ND(0.5)	ND(0.5)	ND(0.5)	ND(0.5)	ND(25)
M35P322L01	14225 Robcaste Road	7/10/2019		ND(0.5)	ND(0.5)	ND(0.5)	ND(0.5)	ND(0.5)	ND(0.5)	ND(0.5)	ND(0.5)	ND(0.5)	ND(25)
M35P322L01	14225 Robcaste Road	1/21/2020		ND(0.5)	ND(0.5)	ND(0.5)	ND(0.5)	ND(1.0)	ND(0.5)	ND(0.5)	ND(0.5)	ND(0.5)	ND(25)
M35P277L03	3525 Southside Avenue	3/2/2006		ND(0.50)	ND(0.50)	ND(0.50)	ND(0.50)	ND(0.50)	ND(0.50)	ND(0.50)	ND(0.50)	ND(0.50)	ND(5.0)
M35P277L03	3525 Southside Avenue	3/28/2006		ND(0.50)	ND(0.50)	ND(0.50)	ND(0.50)	ND(0.50)	ND(0.50)	ND(0.50)	ND(0.50)	ND(0.50)	ND(5.0)
M35P277L03	3525 Southside Avenue	4/18/2006		ND(0.50)	ND(0.50)	ND(0.50)	ND(0.50)	ND(0.50)	ND(0.50)	ND(0.50)	ND(0.50)	ND(0.50)	ND(5.0)
M35P277L03	3525 Southside Avenue	6/14/2006		ND(0.50)	ND(0.50)	ND(0.50)	ND(0.50)	ND(0.50)	ND(0.50)	ND(0.50)	ND(0.50)	ND(0.50)	ND(5.0)
M35P277L03	3525 Southside Avenue	8/15/2006		ND(0.50)	ND(0.50)	ND(0.50)	ND(0.50)	ND(0.50)	ND(0.50)	ND(0.50)	ND(0.50)	ND(0.50)	ND(5.0)
M35P277L03	3525 Southside Avenue	1/22/2007		ND(0.50)	ND(0.50)	ND(0.50)	ND(0.50)	ND(0.50)	ND(0.50)	ND(0.50)	ND(0.50)	ND(0.50)	ND(5.0)
M35P277L03	3525 Southside Avenue	4/10/2007		ND(0.50)	ND(0.50)	ND(0.50)	ND(0.50)	ND(0.50)	ND(0.50)	ND(0.50)	ND(0.50)	ND(0.50)	ND(5.0)
M35P277L03	3525 Southside Avenue	7/18/2007		ND(0.50)	ND(0.50)	ND(0.50)	ND(0.50)	ND(0.50)	ND(0.50)	ND(0.50)	ND(0.50)	ND(0.50)	ND(5.0)
M35P277L03	3525 Southside Avenue	10/23/2007		0.16 J	ND(0.50)	ND(0.50)	ND(0.50)	ND(0.50)	ND(0.50)	ND(0.50)	ND(0.50)	ND(0.50)	ND(5.0)
M35P277L03	3525 Southside Avenue	1/18/2008		0.12 J	ND(0.50)	ND(0.50)	ND(0.50)	ND(0.50)	ND(0.50)	ND(0.50)	ND(0.50)	ND(0.50)	ND(5.0)
M35P277L03	3525 Southside Avenue	4/2/2008		ND(0.50)	ND(0.50)	ND(0.50)	ND(0.50)	ND(0.50)	ND(0.50)	ND(0.50)	ND(0.50)	ND(0.50)	ND(5.0)
M35P277L03	3525 Southside Avenue	7/14/2008		ND(0.50)	ND(0.50)	ND(0.50)	ND(0.50)	ND(0.50)	ND(0.50)	ND(0.50)	ND(0.50)	ND(0.50)	ND(5.0)
M35P277L03	3525 Southside Avenue	10/9/2008		ND(0.50)	ND(0.50)	ND(0.50)	ND(0.50)	ND(0.50)	ND(0.50)	ND(0.50)	ND(0.50)	ND(0.50)	ND(5.0)
M35P277L03	3525 Southside Avenue	1/14/2009		ND(0.50)	ND(0.50)	ND(0.50)	ND(0.50)	ND(0.50)	ND(0.50)	ND(0.50)	ND(0.50)	ND(0.50)	ND(5.0)
M35P277L03	3525 Southside Avenue	4/1/2009		ND(0.50)	ND(0.50)	ND(0.50)	ND(0.50)	ND(0.50)	ND(0.50)	ND(0.50)	ND(0.50)	ND(0.50)	ND(5.0)
M35P277L03	3525 Southside Avenue	7/10/2009		ND(0.50)	ND(0.50)	ND(0.50)	ND(0.50)	ND(0.50)	ND(0.50)	ND(0.50)	ND(0.50)	ND(0.50)	ND(5.0)

**Table 2 - Historical Private Supply Well Analytical Table**

Inactive Exxon Facility #28077  
 14258 Jarrettsville Pike  
 Phoenix, Maryland

Map/Parcel/Lot	Address	Sample Date	POET Sample Point	MTBE (µg/L)	Benzene (µg/L)	Toluene (µg/L)	Ethyl-benzene (µg/L)	Total Xylenes (µg/L)	Naphthalene (µg/L)	DIPE (µg/L)	ETBE (µg/L)	TAME (µg/L)	TBA (µg/L)
M35P277L03	3525 Southside Avenue	10/13/2009		ND(0.50)	ND(0.50)	ND(0.50)	ND(0.50)	ND(0.50)	ND(0.50)	ND(0.50)	ND(0.50)	ND(0.50)	ND(5.0)
M35P277L03	3525 Southside Avenue	1/11/2010		ND(0.50)	ND(0.50)	ND(0.50)	ND(0.50)	ND(0.50)	ND(0.50)	ND(0.50)	ND(0.50)	ND(0.50)	ND(5.0)
M35P277L03	3525 Southside Avenue	4/14/2010		ND(0.50)	ND(0.50)	ND(0.50)	ND(0.50)	ND(0.50)	ND(0.50)	ND(0.50)	ND(0.50)	ND(0.50)	ND(5.0)
M35P277L03	3525 Southside Avenue	7/15/2010		ND(0.50)	ND(0.50)	ND(0.50)	ND(0.50)	ND(0.50)	ND(0.50)	ND(0.50)	ND(0.50)	ND(0.50)	ND(5.0)
M35P277L03	3525 Southside Avenue	10/21/2010		ND(0.50)	ND(0.50)	ND(0.50)	ND(0.50)	ND(0.50)	ND(0.50)	ND(0.50)	ND(0.50)	ND(0.50)	ND(5.0)
M35P277L03	3525 Southside Avenue	1/13/2011		ND(0.50)	ND(0.50)	ND(0.50)	ND(0.50)	ND(0.50)	ND(0.50)	ND(0.50)	ND(0.50)	ND(0.50)	ND(5.0)
M35P277L03	3525 Southside Avenue	4/19/2011		ND(0.50)	ND(0.50)	ND(0.50)	ND(0.50)	ND(0.50)	ND(0.50)	ND(0.50)	ND(0.50)	ND(0.50)	ND(5.0)
M35P277L03	3525 Southside Avenue	7/11/2011		ND(0.50)	ND(0.50)	ND(0.50)	ND(0.50)	ND(0.50)	ND(0.50)	ND(0.50)	ND(0.50)	ND(0.50)	ND(5.0)
M35P277L03	3525 Southside Avenue	10/20/2011		ND(0.50)	ND(0.50)	ND(0.50)	ND(0.50)	ND(0.50)	ND(0.50)	ND(0.50)	ND(0.50)	ND(0.50)	ND(5.0)
M35P277L03	3525 Southside Avenue	1/19/2012		ND(0.50)	ND(0.50)	ND(0.50)	ND(0.50)	ND(0.50)	ND(0.50)	ND(0.50)	ND(0.50)	ND(0.50)	ND(5.0)
M35P277L03	3525 Southside Avenue	4/10/2012		ND(0.50)	ND(0.50)	ND(0.50)	ND(0.50)	ND(0.50)	ND(0.50)	ND(0.50)	ND(0.50)	ND(0.50)	ND(5.0)
M35P277L03	3525 Southside Avenue	7/9/2012		ND(0.50)	ND(0.50)	ND(0.50)	ND(0.50)	ND(0.50)	ND(0.50)	ND(0.50)	ND(0.50)	ND(0.50)	ND(5.0)
M35P277L03	3525 Southside Avenue	10/9/2012		ND(0.50)	ND(0.50)	ND(0.50)	ND(0.50)	ND(0.50)	ND(0.50)	ND(0.50)	ND(0.50)	ND(0.50)	ND(5.0)
M35P277L03	3525 Southside Avenue	1/22/2013		ND(0.50)	ND(0.50)	ND(0.50)	ND(0.50)	ND(0.50)	ND(0.50)	ND(0.50)	ND(0.50)	ND(0.50)	ND(5.0)
M35P277L03	3525 Southside Avenue	4/15/2013		ND(0.50)	ND(0.50)	ND(0.50)	ND(0.50)	ND(0.50)	ND(0.50)	ND(0.50)	ND(0.50)	ND(0.50)	ND(5.0)
M35P277L03	3525 Southside Avenue	7/30/2013		ND(0.50)	ND(0.50)	ND(0.50)	ND(0.50)	ND(0.50)	ND(0.50)	ND(0.50)	ND(0.50)	ND(0.50)	ND(5.0)
M35P277L03	3525 Southside Avenue	10/10/2013		ND(0.50)	ND(0.50)	ND(0.50)	ND(0.50)	ND(0.50)	ND(0.50)	ND(0.50)	ND(0.50)	ND(0.50)	ND(5.0)
M35P277L03	3525 Southside Avenue	1/13/2014		ND(0.50)	ND(0.50)	ND(0.50)	ND(0.50)	ND(0.50)	ND(0.50)	ND(0.50)	ND(0.50)	ND(0.50)	ND(5.0)
M35P277L03	3525 Southside Avenue	4/15/2014		ND(0.50)	ND(0.50)	ND(0.50)	ND(0.50)	ND(0.50)	ND(0.50)	ND(0.50)	ND(0.50)	ND(0.50)	ND(5.0)
M35P277L03	3525 Southside Avenue	7/9/2014		ND(0.50)	ND(0.50)	ND(0.50)	ND(0.50)	ND(0.50)	ND(0.50)	ND(0.50)	ND(0.50)	ND(0.50)	ND(5.0)
M35P277L03	3525 Southside Avenue	10/13/2014		ND(0.50)	ND(0.50)	ND(0.50)	ND(0.50)	ND(0.50)	ND(0.50)	ND(0.50)	ND(0.50)	ND(0.50)	ND(5.0)
M35P277L03	3525 Southside Avenue	1/19/2015		ND(0.5)	ND(0.5)	ND(0.5)	ND(0.5)	ND(0.5)	ND(0.50)	ND(0.50)	ND(0.50)	ND(0.50)	ND(25.0)
M35P277L03	3525 Southside Avenue	4/10/2015		ND(0.5)	ND(0.5)	ND(0.5)	ND(0.5)	ND(0.5)	ND(0.5)	ND(0.5)	ND(0.5)	ND(0.5)	ND(25)
M35P277L03	3525 Southside Avenue	7/15/2015		ND(0.5)	ND(0.5)	ND(0.5)	ND(0.5)	ND(0.5)	ND(0.5)	ND(0.5)	ND(0.5)	ND(0.5)	ND(25)
M35P277L03	3525 Southside Avenue	1/11/2016		ND(0.5)	ND(0.5)	ND(0.5)	ND(0.5)	ND(0.5)	ND(0.5)	ND(0.5)	ND(0.5)	ND(0.5)	ND(25)
M35P277L03	3525 Southside Avenue	8/8/2016		ND(0.5)	ND(0.5)	ND(0.5)	ND(0.5)	ND(0.5)	ND(0.5)	ND(0.5)	ND(0.5)	ND(0.5)	ND(25)
M35P277L03	3525 Southside Avenue	10/12/2016		ND(0.5)	ND(0.5)	ND(0.5)	ND(0.5)	ND(0.5)	ND(0.5)	ND(0.5)	ND(0.5)	ND(0.5)	ND(25)
M35P277L03	3525 Southside Avenue	1/24/2017		ND(0.5)	ND(0.5)	ND(0.5)	ND(0.5)	ND(0.5)	ND(0.5)	ND(0.5)	ND(0.5)	ND(0.5)	ND(25)
M35P277L03	3525 Southside Avenue	4/13/2017		ND(0.5)	ND(0.5)	0.1 J	ND(0.5)	ND(0.5)	ND(0.5)	ND(0.5)	ND(0.5)	ND(0.5)	ND(25)
M35P277L03	3525 Southside Avenue	10/19/2017		ND(0.5)	ND(0.5)	ND(0.5)	ND(0.5)	ND(0.5)	ND(0.5)	ND(0.5)	ND(0.5)	ND(0.5)	ND(25)

**Table 2 - Historical Private Supply Well Analytical Table**

Inactive Exxon Facility #28077  
 14258 Jarrettsville Pike  
 Phoenix, Maryland

Map/Parcel/Lot	Address	Sample Date	POET Sample Point	MTBE (µg/L)	Benzene (µg/L)	Toluene (µg/L)	Ethyl-benzene (µg/L)	Total Xylenes (µg/L)	Naphthalene (µg/L)	DIPE (µg/L)	ETBE (µg/L)	TAME (µg/L)	TBA (µg/L)
M35P277L03	3525 Southside Avenue	7/24/2018		ND(0.5)	ND(0.5)	ND(0.5)	ND(0.5)	ND(0.5)	ND(0.5)	ND(0.5)	ND(0.5)	ND(0.5)	ND(25)
M35P277L03	3525 Southside Avenue	7/23/2019		ND(0.5)	ND(0.5)	ND(0.5)	ND(0.5)	ND(0.5)	ND(0.5)	ND(0.5)	ND(0.5)	ND(0.5)	ND(25)
M35P277L03	3525 Southside Avenue	1/20/2020		ND(0.5)	ND(0.5)	ND(0.5)	ND(0.5)	ND(1.0)	ND(0.5)	ND(0.5)	ND(0.5)	ND(0.5)	ND(25)
M35P221L01	3605A Southside Avenue	3/14/2006		ND(0.50)	ND(0.50)	ND(0.50)	ND(0.50)	ND(0.50)	ND(0.50)	ND(0.50)	ND(0.50)	ND(0.50)	ND(5.0)
M35P221L01	3605A Southside Avenue	3/25/2006		ND(0.50)	ND(0.50)	ND(0.50)	ND(0.50)	ND(0.50)	ND(0.50)	ND(0.50)	ND(0.50)	ND(0.50)	ND(5.0)
M35P221L01	3605A Southside Avenue	4/1/2006		ND(0.50)	0.081 J	ND(0.50)	ND(0.50)	ND(0.50)	ND(0.50)	ND(0.50)	ND(0.50)	ND(0.50)	ND(5.0)
M35P221L01	3605A Southside Avenue	4/8/2006		ND(0.50)	ND(0.50)	ND(0.50)	ND(0.50)	ND(0.50)	ND(0.50)	ND(0.50)	ND(0.50)	ND(0.50)	ND(5.0)
M35P221L01	3605A Southside Avenue	4/13/2006		ND(0.50)	ND(0.50)	ND(0.50)	ND(0.50)	ND(0.50)	ND(0.50)	ND(0.50)	ND(0.50)	ND(0.50)	ND(5.0)
M35P221L01	3605A Southside Avenue	4/20/2006		ND(0.50)	ND(0.50)	ND(0.50)	ND(0.50)	ND(0.50)	ND(0.50)	ND(0.50)	ND(0.50)	ND(0.50)	ND(5.0)
M35P221L01	3605A Southside Avenue	5/12/2006		ND(0.50)	0.090 J	ND(0.50)	ND(0.50)	ND(0.50)	ND(0.50)	ND(0.50)	ND(0.50)	ND(0.50)	ND(5.0)
M35P221L01	3605A Southside Avenue	5/30/2006		ND(0.50)	ND(0.50)	ND(0.50)	ND(0.50)	ND(0.50)	ND(0.50)	ND(0.50)	ND(0.50)	ND(0.50)	ND(5.0)
M35P221L01	3605A Southside Avenue	6/6/2006		ND(0.50)	ND(0.50)	ND(0.50)	ND(0.50)	ND(0.50)	ND(0.50)	ND(0.50)	ND(0.50)	ND(0.50)	ND(5.0)
M35P221L01	3605A Southside Avenue	6/20/2006		ND(0.50)	ND(0.50)	ND(0.50)	ND(0.50)	ND(0.50)	ND(0.50)	ND(0.50)	ND(0.50)	ND(0.50)	ND(5.0)
M35P221L01	3605A Southside Avenue	6/27/2006		ND(0.50)	ND(0.50)	ND(0.50)	ND(0.50)	ND(0.50)	ND(0.50)	ND(0.50)	ND(0.50)	ND(0.50)	ND(5.0)
M35P221L01	3605A Southside Avenue	7/11/2006		ND(0.50)	ND(0.50)	ND(0.50)	ND(0.50)	ND(0.50)	ND(0.50)	ND(0.50)	ND(0.50)	ND(0.50)	ND(5.0)
M35P221L01	3605A Southside Avenue	7/18/2006		ND(0.50)	ND(0.50)	ND(0.50)	ND(0.50)	ND(0.50)	ND(0.50)	ND(0.50)	ND(0.50)	ND(0.50)	ND(5.0)
M35P221L01	3605A Southside Avenue	7/25/2006		ND(0.50)	ND(0.50)	ND(0.50)	ND(0.50)	ND(0.50)	ND(0.50)	ND(0.50)	ND(0.50)	ND(0.50)	ND(5.0)
M35P221L01	3605A Southside Avenue	8/1/2006		ND(0.50)	ND(0.50)	ND(0.50)	ND(0.50)	ND(0.50)	ND(0.50)	ND(0.50)	ND(0.50)	ND(0.50)	ND(5.0)
M35P221L01	3605A Southside Avenue	8/8/2006		ND(0.50)	ND(0.50)	ND(0.50)	ND(0.50)	ND(0.50)	ND(0.50)	ND(0.50)	ND(0.50)	ND(0.50)	ND(5.0)
M35P221L01	3605A Southside Avenue	8/15/2006		ND(0.50)	ND(0.50)	ND(0.50)	ND(0.50)	ND(0.50)	ND(0.50)	ND(0.50)	ND(0.50)	ND(0.50)	ND(5.0)
M35P221L01	3605A Southside Avenue	8/22/2006		ND(0.50)	ND(0.50)	ND(0.50)	ND(0.50)	ND(0.50)	ND(0.50)	ND(0.50)	ND(0.50)	ND(0.50)	ND(5.0)
M35P221L01	3605A Southside Avenue	8/29/2006		ND(0.50)	ND(0.50)	ND(0.50)	ND(0.50)	ND(0.50)	ND(0.50)	ND(0.50)	ND(0.50)	ND(0.50)	ND(5.0)
M35P221L01	3605A Southside Avenue	9/5/2006		ND(0.50)	ND(0.50)	ND(0.50)	ND(0.50)	ND(0.50)	ND(0.50)	ND(0.50)	ND(0.50)	ND(0.50)	ND(5.0)
M35P221L01	3605A Southside Avenue	9/12/2006		ND(0.50)	ND(0.50)	ND(0.50)	ND(0.50)	ND(0.50)	ND(0.50)	ND(0.50)	ND(0.50)	ND(0.50)	ND(5.0)
M35P221L01	3605A Southside Avenue	9/19/2006		ND(0.50)	ND(0.50)	ND(0.50)	ND(0.50)	ND(0.50)	ND(0.50)	ND(0.50)	ND(0.50)	ND(0.50)	ND(5.0)
M35P221L01	3605A Southside Avenue	9/26/2006		ND(0.50)	ND(0.50)	ND(0.50)	ND(0.50)	ND(0.50)	ND(0.50)	ND(0.50)	ND(0.50)	ND(0.50)	ND(5.0)
M35P221L01	3605A Southside Avenue	10/3/2006		ND(0.50)	ND(0.50)	ND(0.50)	ND(0.50)	ND(0.50)	ND(0.50)	ND(0.50)	ND(0.50)	ND(0.50)	ND(5.0)
M35P221L01	3605A Southside Avenue	10/10/2006		ND(0.50)	ND(0.50)	ND(0.50)	ND(0.50)	ND(0.50)	ND(0.50)	ND(0.50)	ND(0.50)	ND(0.50)	ND(5.0)
M35P221L01	3605A Southside Avenue	10/17/2006		ND(0.50)	ND(0.50)	ND(0.50)	ND(0.50)	ND(0.50)	ND(0.50)	ND(0.50)	ND(0.50)	ND(0.50)	ND(5.0)
M35P221L01	3605A Southside Avenue	10/24/2006		ND(0.50)	ND(0.50)	ND(0.50)	ND(0.50)	ND(0.50)	ND(0.50)	ND(0.50)	ND(0.50)	ND(0.50)	ND(5.0)

**Table 2 - Historical Private Supply Well Analytical Table**

Inactive Exxon Facility #28077  
 14258 Jarrettsville Pike  
 Phoenix, Maryland

Map/Parcel/Lot	Address	Sample Date	POET Sample Point	MTBE (µg/L)	Benzene (µg/L)	Toluene (µg/L)	Ethyl-benzene (µg/L)	Total Xylenes (µg/L)	Naphthalene (µg/L)	DIPE (µg/L)	ETBE (µg/L)	TAME (µg/L)	TBA (µg/L)
M35P221L01	3605A Southside Avenue	10/31/2006		ND(0.50)	ND(0.50)	ND(0.50)	ND(0.50)	ND(0.50)	ND(0.50)	ND(0.50)	ND(0.50)	ND(0.50)	ND(5.0)
M35P221L01	3605A Southside Avenue	11/7/2006		ND(0.50)	ND(0.50)	ND(0.50)	ND(0.50)	ND(0.50)	ND(0.50)	ND(0.50)	ND(0.50)	ND(0.50)	ND(5.0)
M35P221L01	3605A Southside Avenue	11/14/2006		ND(0.50)	ND(0.50)	ND(0.50)	ND(0.50)	ND(0.50)	ND(0.50)	ND(0.50)	ND(0.50)	ND(0.50)	ND(5.0)
M35P221L01	3605A Southside Avenue	11/21/2006		ND(0.50)	ND(0.50)	ND(0.50)	ND(0.50)	ND(0.50)	ND(0.50)	ND(0.50)	ND(0.50)	ND(0.50)	ND(5.0)
M35P221L01	3605A Southside Avenue	11/28/2006		ND(0.50)	ND(0.50)	ND(0.50)	ND(0.50)	ND(0.50)	ND(0.50)	ND(0.50)	ND(0.50)	ND(0.50)	ND(5.0)
M35P221L01	3605A Southside Avenue	12/5/2006		ND(0.50)	ND(0.50)	ND(0.50)	ND(0.50)	ND(0.50)	ND(0.50)	ND(0.50)	ND(0.50)	ND(0.50)	ND(5.0)
M35P221L01	3605A Southside Avenue	12/12/2006		ND(0.50)	ND(0.50)	ND(0.50)	ND(0.50)	ND(0.50)	ND(0.50)	ND(0.50)	ND(0.50)	ND(0.50)	ND(5.0)
M35P221L01	3605A Southside Avenue	1/9/2007		ND(0.50)	ND(0.50)	ND(0.50)	ND(0.50)	ND(0.50)	ND(0.50)	ND(0.50)	ND(0.50)	ND(0.50)	ND(5.0)
M35P221L01	3605A Southside Avenue	1/23/2007		ND(0.50)	ND(0.50)	ND(0.50)	ND(0.50)	ND(0.50)	ND(0.50)	ND(0.50)	ND(0.50)	ND(0.50)	ND(5.0)
M35P221L01	3605A Southside Avenue	2/6/2007		ND(0.50)	ND(0.50)	ND(0.50)	ND(0.50)	ND(0.50)	ND(0.50)	ND(0.50)	ND(0.50)	ND(0.50)	ND(5.0)
M35P221L01	3605A Southside Avenue	3/20/2007		ND(0.50)	ND(0.50)	ND(0.50)	ND(0.50)	ND(0.50)	ND(0.50)	ND(0.50)	ND(0.50)	ND(0.50)	ND(5.0)
M35P221L01	3605A Southside Avenue	4/3/2007		ND(0.50)	ND(0.50)	ND(0.50)	ND(0.50)	ND(0.50)	ND(0.50)	ND(0.50)	ND(0.50)	ND(0.50)	ND(5.0)
M35P221L01	3605A Southside Avenue	4/17/2007		ND(0.50)	ND(0.50)	ND(0.50)	ND(0.50)	ND(0.50)	ND(0.50)	ND(0.50)	ND(0.50)	ND(0.50)	ND(5.0)
M35P221L01	3605A Southside Avenue	5/1/2007		ND(0.50)	ND(0.50)	ND(0.50)	ND(0.50)	ND(0.50)	ND(0.50)	ND(0.50)	ND(0.50)	ND(0.50)	ND(5.0)
M35P221L01	3605A Southside Avenue	5/15/2007		ND(0.50)	ND(0.50)	ND(0.50)	ND(0.50)	ND(0.50)	ND(0.50)	ND(0.50)	ND(0.50)	ND(0.50)	ND(5.0)
M35P221L01	3605A Southside Avenue	5/29/2007		ND(0.50)	ND(0.50)	ND(0.50)	ND(0.50)	ND(0.50)	ND(0.50)	ND(0.50)	ND(0.50)	ND(0.50)	ND(5.0)
M35P221L01	3605A Southside Avenue	6/12/2007		ND(0.50)	ND(0.50)	ND(0.50)	ND(0.50)	ND(0.50)	ND(0.50)	ND(0.50)	ND(0.50)	ND(0.50)	ND(5.0)
M35P221L01	3605A Southside Avenue	6/26/2007		ND(0.50)	ND(0.50)	ND(0.50)	ND(0.50)	ND(0.50)	ND(0.50)	ND(0.50)	ND(0.50)	ND(0.50)	ND(5.0)
M35P221L01	3605A Southside Avenue	7/10/2007		ND(0.50)	ND(0.50)	ND(0.50)	ND(0.50)	ND(0.50)	ND(0.50)	ND(0.50)	ND(0.50)	ND(0.50)	ND(5.0)
M35P221L01	3605A Southside Avenue	7/24/2007		ND(0.50)	ND(0.50)	ND(0.50)	ND(0.50)	ND(0.50)	ND(0.50)	ND(0.50)	ND(0.50)	ND(0.50)	ND(5.0)
M35P221L01	3605A Southside Avenue	8/7/2007		ND(0.50)	ND(0.50)	ND(0.50)	ND(0.50)	ND(0.50)	ND(0.50)	ND(0.50)	ND(0.50)	ND(0.50)	ND(5.0)
M35P221L01	3605A Southside Avenue	8/21/2007		ND(0.50)	ND(0.50)	ND(0.50)	ND(0.50)	ND(0.50)	ND(0.50)	ND(0.50)	ND(0.50)	ND(0.50)	ND(5.0)
M35P221L01	3605A Southside Avenue	9/4/2007		ND(0.50)	ND(0.50)	ND(0.50)	ND(0.50)	ND(0.50)	ND(0.50)	ND(0.50)	ND(0.50)	ND(0.50)	ND(5.0)
M35P221L01	3605A Southside Avenue	9/18/2007		ND(0.50)	ND(0.50)	ND(0.50)	ND(0.50)	ND(0.50)	ND(0.50)	ND(0.50)	ND(0.50)	ND(0.50)	ND(5.0)
M35P221L01	3605A Southside Avenue	10/2/2007		ND(0.50)	ND(0.50)	ND(0.50)	ND(0.50)	ND(0.50)	ND(0.50)	ND(0.50)	ND(0.50)	ND(0.50)	ND(5.0)
M35P221L01	3605A Southside Avenue	10/16/2007		ND(0.50)	ND(0.50)	ND(0.50)	ND(0.50)	ND(0.50)	ND(0.50)	ND(0.50)	ND(0.50)	ND(0.50)	ND(5.0)
M35P221L01	3605A Southside Avenue	10/30/2007		ND(0.50)	ND(0.50)	ND(0.50)	ND(0.50)	ND(0.50)	ND(0.50)	ND(0.50)	ND(0.50)	ND(0.50)	ND(5.0)
M35P221L01	3605A Southside Avenue	11/13/2007		ND(0.50)	ND(0.50)	ND(0.50)	ND(0.50)	ND(0.50)	ND(0.50)	ND(0.50)	ND(0.50)	ND(0.50)	ND(5.0)
M35P221L01	3605A Southside Avenue	11/27/2007		ND(0.50)	ND(0.50)	ND(0.50)	ND(0.50)	ND(0.50)	ND(0.50)	ND(0.50)	ND(0.50)	ND(0.50)	ND(5.0)
M35P221L01	3605A Southside Avenue	12/11/2007		ND(0.50)	ND(0.50)	ND(0.50)	ND(0.50)	ND(0.50)	ND(0.50)	ND(0.50)	ND(0.50)	ND(0.50)	ND(5.0)



**Table 2 - Historical Private Supply Well Analytical Table**

Inactive Exxon Facility #28077  
 14258 Jarrettsville Pike  
 Phoenix, Maryland

Map/Parcel/Lot	Address	Sample Date	POET Sample Point	MTBE (µg/L)	Benzene (µg/L)	Toluene (µg/L)	Ethyl-benzene (µg/L)	Total Xylenes (µg/L)	Naphthalene (µg/L)	DIPE (µg/L)	ETBE (µg/L)	TAME (µg/L)	TBA (µg/L)
M35P221L01	3605A Southside Avenue	1/8/2008		ND(0.50)	ND(0.50)	ND(0.50)	ND(0.50)	ND(0.50)	ND(0.50)	ND(0.50)	ND(0.50)	ND(0.50)	ND(5.0)
M35P221L01	3605A Southside Avenue	2/5/2008		0.096 J	ND(0.50)	ND(0.50)	ND(0.50)	ND(0.50)	ND(0.50)	ND(0.50)	ND(0.50)	ND(0.50)	ND(5.0)
M35P221L01	3605A Southside Avenue	3/4/2008		0.071 J	ND(0.50)	ND(0.50)	ND(0.50)	ND(0.50)	ND(0.50)	ND(0.50)	ND(0.50)	ND(0.50)	ND(5.0)
M35P221L01	3605A Southside Avenue	4/8/2008		0.10 J	ND(0.50)	ND(0.50)	ND(0.50)	ND(0.50)	ND(0.50)	ND(0.50)	ND(0.50)	ND(0.50)	ND(5.0)
M35P221L01	3605A Southside Avenue	5/6/2008		0.095 J	ND(0.50)	ND(0.50)	ND(0.50)	ND(0.50)	ND(0.50)	ND(0.50)	ND(0.50)	ND(0.50)	ND(5.0)
M35P221L01	3605A Southside Avenue	6/3/2008		ND(0.50)	ND(0.50)	ND(0.50)	ND(0.50)	ND(0.50)	ND(0.50)	ND(0.50)	ND(0.50)	ND(0.50)	ND(5.0)
M35P221L01	3605A Southside Avenue	7/8/2008		0.084 J	ND(0.50)	0.16 J	ND(0.50)	0.069 J	ND(0.50)	ND(0.50)	ND(0.50)	ND(0.50)	ND(5.0)
M35P221L01	3605A Southside Avenue	8/5/2008		0.087 J	ND(0.50)	0.086 J	ND(0.50)	ND(0.50)	ND(0.50)	ND(0.50)	ND(0.50)	ND(0.50)	ND(5.0)
M35P221L01	3605A Southside Avenue	9/9/2008		0.11 J	ND(0.50)	ND(0.50)	ND(0.50)	ND(0.50)	ND(0.50)	ND(0.50)	ND(0.50)	ND(0.50)	ND(5.0)
M35P221L01	3605A Southside Avenue	10/7/2008		0.077 J	0.083 J	ND(0.50)	ND(0.50)	ND(0.50)	ND(0.50)	ND(0.50)	ND(0.50)	ND(0.50)	ND(5.0)
M35P221L01	3605A Southside Avenue	11/4/2008		0.096 J	ND(0.50)	0.070 J	ND(0.50)	ND(0.50)	ND(0.50)	ND(0.50)	ND(0.50)	ND(0.50)	ND(5.0)
M35P221L01	3605A Southside Avenue	12/2/2008		0.075 J	ND(0.50)	ND(0.50)	ND(0.50)	ND(0.50)	ND(0.50)	ND(0.50)	ND(0.50)	ND(0.50)	ND(5.0)
M35P221L01	3605A Southside Avenue	1/6/2009		ND(0.50)	ND(0.50)	ND(0.50)	ND(0.50)	ND(0.50)	ND(0.50)	ND(0.50)	ND(0.50)	ND(0.50)	ND(5.0)
M35P221L01	3605A Southside Avenue	2/3/2009		ND(0.50)	ND(0.50)	ND(0.50)	ND(0.50)	ND(0.50)	ND(0.50)	ND(0.50)	ND(0.50)	ND(0.50)	ND(5.0)
M35P221L01	3605A Southside Avenue	3/5/2009		0.089 J	ND(0.50)	ND(0.50)	ND(0.50)	ND(0.50)	ND(0.50)	ND(0.50)	ND(0.50)	ND(0.50)	ND(5.0)
M35P221L01	3605A Southside Avenue	4/7/2009		0.15 J	ND(0.50)	ND(0.50)	ND(0.50)	ND(0.50)	ND(0.50)	ND(0.50)	ND(0.50)	ND(0.50)	ND(5.0)
M35P221L01	3605A Southside Avenue	5/5/2009		0.097 J	ND(0.50)	ND(0.50)	ND(0.50)	ND(0.50)	ND(0.50)	ND(0.50)	ND(0.50)	ND(0.50)	ND(5.0)
M35P221L01	3605A Southside Avenue	6/2/2009		ND(0.50)	ND(0.50)	ND(0.50)	ND(0.50)	ND(0.50)	ND(0.50)	ND(0.50)	ND(0.50)	ND(0.50)	ND(5.0)
M35P221L01	3605A Southside Avenue	7/7/2009		0.084 J	ND(0.50)	0.079 J	ND(0.50)	ND(0.50)	ND(0.50)	ND(0.50)	ND(0.50)	ND(0.50)	ND(5.0)
M35P221L01	3605A Southside Avenue	8/4/2009		ND(0.50)	0.18 J	0.069 J	ND(0.50)	ND(0.50)	ND(0.50)	ND(0.50)	ND(0.50)	ND(0.50)	ND(5.0)
M35P221L01	3605A Southside Avenue	9/1/2009		ND(0.50)	0.13 J	ND(0.50)	ND(0.50)	ND(0.50)	ND(0.50)	ND(0.50)	ND(0.50)	ND(0.50)	ND(5.0)
M35P221L01	3605A Southside Avenue	10/6/2009		ND(0.50)	ND(0.50)	ND(0.50)	ND(0.50)	ND(0.50)	ND(0.50)	ND(0.50)	ND(0.50)	ND(0.50)	ND(5.0)
M35P221L01	3605A Southside Avenue	11/3/2009		ND(0.50)	ND(0.50)	ND(0.50)	ND(0.50)	ND(0.50)	ND(0.50)	ND(0.50)	ND(0.50)	ND(0.50)	ND(5.0)
M35P221L01	3605A Southside Avenue	12/8/2009		ND(0.50)	ND(0.50)	ND(0.50)	ND(0.50)	ND(0.50)	ND(0.50)	ND(0.50)	ND(0.50)	ND(0.50)	ND(5.0)
M35P221L01	3605A Southside Avenue	1/5/2010		ND(0.50)	ND(0.50)	ND(0.50)	ND(0.50)	ND(0.50)	ND(0.50)	ND(0.50)	ND(0.50)	ND(0.50)	ND(5.0)
M35P221L01	3605A Southside Avenue	2/2/2010		ND(0.50)	ND(0.50)	ND(0.50)	ND(0.50)	ND(0.50)	ND(0.50)	ND(0.50)	ND(0.50)	ND(0.50)	ND(5.0)
M35P221L01	3605A Southside Avenue	3/4/2010		ND(0.50)	ND(0.50)	ND(0.50)	ND(0.50)	ND(0.50)	ND(0.50)	ND(0.50)	ND(0.50)	ND(0.50)	ND(5.0)
M35P221L01	3605A Southside Avenue	4/6/2010		ND(0.50)	ND(0.50)	ND(0.50)	ND(0.50)	ND(0.50)	ND(0.50)	ND(0.50)	ND(0.50)	ND(0.50)	ND(5.0)
M35P221L01	3605A Southside Avenue	5/4/2010		ND(0.50)	ND(0.50)	ND(0.50)	ND(0.50)	ND(0.50)	ND(0.50)	ND(0.50)	ND(0.50)	ND(0.50)	ND(5.0)
M35P221L01	3605A Southside Avenue	6/24/2010		ND(0.50)	0.063 J	ND(0.50)	ND(0.50)	ND(0.50)	ND(0.50)	ND(0.50)	ND(0.50)	ND(0.50)	ND(5.0)

**Table 2 - Historical Private Supply Well Analytical Table**

Inactive Exxon Facility #28077  
 14258 Jarrettsville Pike  
 Phoenix, Maryland

Map/Parcel/Lot	Address	Sample Date	POET Sample Point	MTBE (µg/L)	Benzene (µg/L)	Toluene (µg/L)	Ethyl-benzene (µg/L)	Total Xylenes (µg/L)	Naphthalene (µg/L)	DIPE (µg/L)	ETBE (µg/L)	TAME (µg/L)	TBA (µg/L)
M35P221L01	3605A Southside Avenue	7/13/2010		ND(0.50)	0.12 J	ND(0.50)	ND(0.50)	ND(0.50)	ND(0.50)	ND(0.50)	ND(0.50)	ND(0.50)	ND(5.0)
M35P221L01	3605A Southside Avenue	8/3/2010		ND(0.50)	0.092 J	ND(0.50)	ND(0.50)	ND(0.50)	ND(0.50)	ND(0.50)	ND(0.50)	ND(0.50)	ND(5.0)
M35P221L01	3605A Southside Avenue	9/14/2010		ND(0.50)	ND(0.50)	ND(0.50)	ND(0.50)	ND(0.50)	ND(0.50)	ND(0.50)	ND(0.50)	ND(0.50)	ND(5.0)
M35P221L01	3605A Southside Avenue	10/5/2010		ND(0.50)	0.14 J	ND(0.50)	ND(0.50)	ND(0.50)	ND(0.50)	ND(0.50)	ND(0.50)	ND(0.50)	ND(5.0)
M35P221L01	3605A Southside Avenue	11/2/2010		ND(0.50)	0.14 J	ND(0.50)	ND(0.50)	ND(0.50)	ND(0.50)	ND(0.50)	ND(0.50)	ND(0.50)	ND(5.0)
M35P221L01	3605A Southside Avenue	12/7/2010		ND(0.50)	ND(0.50)	ND(0.50)	ND(0.50)	ND(0.50)	ND(0.50)	ND(0.50)	ND(0.50)	ND(0.50)	ND(5.0)
M35P221L01	3605A Southside Avenue	1/4/2011		ND(0.50)	ND(0.50)	ND(0.50)	ND(0.50)	ND(0.50)	ND(0.50)	ND(0.50)	ND(0.50)	ND(0.50)	ND(5.0)
M35P221L01	3605A Southside Avenue	2/8/2011		ND(0.50)	0.095 J	ND(0.50)	ND(0.50)	ND(0.50)	ND(0.50)	ND(0.50)	ND(0.50)	ND(0.50)	ND(5.0)
M35P221L01	3605A Southside Avenue	3/8/2011		ND(0.50)	ND(0.50)	ND(0.50)	ND(0.50)	ND(0.50)	ND(0.50)	ND(0.50)	ND(0.50)	ND(0.50)	ND(5.0)
M35P221L01	3605A Southside Avenue	4/5/2011		ND(0.50)	ND(0.50)	ND(0.50)	ND(0.50)	ND(0.50)	ND(0.50)	ND(0.50)	ND(0.50)	ND(0.50)	ND(5.0)
M35P221L01	3605A Southside Avenue	5/3/2011		ND(0.50)	ND(0.50)	ND(0.50)	ND(0.50)	ND(0.50)	ND(0.50)	ND(0.50)	ND(0.50)	ND(0.50)	ND(5.0)
M35P221L01	3605A Southside Avenue	6/7/2011		ND(0.50)	ND(0.50)	ND(0.50)	ND(0.5)	ND(0.50)	ND(0.50)	ND(0.50)	ND(0.50)	ND(0.50)	ND(5.0)
M35P221L01	3605A Southside Avenue	7/12/2011		ND(0.50)	ND(0.50)	ND(0.50)	ND(0.50)	ND(0.50)	ND(0.50)	ND(0.50)	ND(0.50)	ND(0.50)	ND(5.0)
M35P221L01	3605A Southside Avenue	8/2/2011		ND(0.50)	0.097 J	ND(0.50)	ND(0.50)	ND(0.50)	ND(0.50)	ND(0.50)	ND(0.50)	ND(0.50)	ND(5.0)
M35P221L01	3605A Southside Avenue	9/13/2011		ND(0.50)	ND(0.50)	ND(0.50)	ND(0.50)	ND(0.50)	ND(0.50)	ND(0.50)	ND(0.50)	ND(0.50)	ND(5.0)
M35P221L01	3605A Southside Avenue	10/4/2011		ND(0.50)	ND(0.50)	ND(0.50)	ND(0.50)	ND(0.50)	ND(0.50)	ND(0.50)	ND(0.50)	ND(0.50)	ND(5.0)
M35P221L01	3605A Southside Avenue	11/8/2011		ND(0.50)	ND(0.50)	ND(0.50)	ND(0.50)	ND(0.50)	ND(0.50)	ND(0.50)	ND(0.50)	ND(0.50)	ND(5.0)
M35P221L01	3605A Southside Avenue	12/6/2011		ND(0.50)	ND(0.50)	ND(0.50)	ND(0.50)	ND(0.50)	ND(0.50)	ND(0.50)	ND(0.50)	ND(0.50)	ND(5.0)
M35P221L01	3605A Southside Avenue	1/10/2012		ND(0.50)	ND(0.50)	ND(0.50)	ND(0.50)	ND(0.50)	ND(0.50)	ND(0.50)	ND(0.50)	ND(0.50)	ND(5.0)
M35P221L01	3605A Southside Avenue	2/7/2012		ND(0.50)	ND(0.50)	ND(0.50)	ND(0.50)	ND(0.50)	ND(0.50)	ND(0.50)	ND(0.50)	ND(0.50)	ND(5.0)
M35P221L01	3605A Southside Avenue	3/6/2012		ND(0.50)	ND(0.50)	ND(0.50)	ND(0.50)	ND(0.50)	ND(0.50)	ND(0.50)	ND(0.50)	ND(0.50)	ND(5.0)
M35P221L01	3605A Southside Avenue	4/18/2012		ND(0.50)	0.075 J	ND(0.50)	ND(0.50)	ND(0.50)	ND(0.50)	ND(0.50)	ND(0.50)	ND(0.50)	ND(5.0)
M35P221L01	3605A Southside Avenue	5/8/2012		ND(0.50)	ND(0.50)	ND(0.50)	ND(0.50)	ND(0.50)	ND(0.50)	ND(0.50)	ND(0.50)	ND(0.50)	ND(5.0)
M35P221L01	3605A Southside Avenue	6/5/2012		ND(0.50)	ND(0.50)	ND(0.50)	ND(0.50)	ND(0.50)	ND(0.50)	ND(0.50)	ND(0.50)	ND(0.50)	ND(5.0)
M35P221L01	3605A Southside Avenue	7/3/2012		ND(0.50)	0.076 J	ND(0.50)	ND(0.50)	ND(0.50)	ND(0.50)	ND(0.50)	ND(0.50)	ND(0.50)	ND(5.0)
M35P221L01	3605A Southside Avenue	8/7/2012		ND(0.50)	ND(0.50)	ND(0.50)	ND(0.50)	ND(0.50)	ND(0.50)	ND(0.50)	ND(0.50)	ND(0.50)	ND(5.0)
M35P221L01	3605A Southside Avenue	9/11/2012		ND(0.50)	ND(0.50)	ND(0.50)	ND(0.50)	ND(0.50)	ND(0.50)	ND(0.50)	ND(0.50)	ND(0.50)	ND(5.0)
M35P221L01	3605A Southside Avenue	10/16/2012		ND(0.50)	0.11 J	ND(0.50)	ND(0.50)	ND(0.50)	ND(0.50)	ND(0.50)	ND(0.50)	ND(0.50)	ND(5.0)
M35P221L01	3605A Southside Avenue	11/6/2012		ND(0.50)	0.070 J	ND(0.50)	ND(0.50)	ND(0.50)	ND(0.50)	ND(0.50)	ND(0.50)	ND(0.50)	ND(5.0)
M35P221L01	3605A Southside Avenue	12/4/2012		ND(0.50)	0.088 J	ND(0.50)	ND(0.50)	ND(0.50)	ND(0.50)	ND(0.50)	ND(0.50)	ND(0.50)	ND(5.0)

**Table 2 - Historical Private Supply Well Analytical Table**

Inactive Exxon Facility #28077  
 14258 Jarrettsville Pike  
 Phoenix, Maryland

Map/Parcel/Lot	Address	Sample Date	POET Sample Point	MTBE (µg/L)	Benzene (µg/L)	Toluene (µg/L)	Ethyl-benzene (µg/L)	Total Xylenes (µg/L)	Naphthalene (µg/L)	DIPE (µg/L)	ETBE (µg/L)	TAME (µg/L)	TBA (µg/L)
M35P221L01	3605A Southside Avenue	1/8/2013		ND(0.50)	ND(0.50)	ND(0.50)	ND(0.50)	ND(0.50)	ND(0.50)	ND(0.50)	ND(0.50)	ND(0.50)	ND(5.0)
M35P221L01	3605A Southside Avenue	2/12/2013		ND(0.50)	ND(0.50)	ND(0.50)	ND(0.50)	ND(0.50)	ND(0.50)	ND(0.50)	ND(0.50)	ND(0.50)	ND(5.0)
M35P221L01	3605A Southside Avenue	3/5/2013		ND(0.50)	ND(0.50)	ND(0.50)	ND(0.50)	ND(0.50)	ND(0.50)	ND(0.50)	ND(0.50)	ND(0.50)	ND(5.0)
M35P221L01	3605A Southside Avenue	4/2/2013		ND(0.50)	0.097 J	0.16 J	ND(0.50)	ND(0.50)	ND(0.50)	ND(0.50)	ND(0.50)	ND(0.50)	ND(5.0)
M35P221L01	3605A Southside Avenue	5/7/2013		ND(0.50)	ND(0.50)	ND(0.50)	ND(0.50)	ND(0.50)	ND(0.50)	ND(0.50)	ND(0.50)	ND(0.50)	ND(5.0)
M35P221L01	3605A Southside Avenue	6/4/2013		ND(0.50)	0.22 J	0.16 J	ND(0.50)	ND(0.50)	ND(0.50)	ND(0.50)	ND(0.50)	ND(0.50)	ND(5.0)
M35P221L01	3605A Southside Avenue	7/2/2013		ND(0.50)	0.30 J	0.17 J	ND(0.50)	ND(0.50)	ND(0.50)	ND(0.50)	ND(0.50)	ND(0.50)	ND(5.0)
M35P221L01	3605A Southside Avenue	8/14/2013		ND(0.50)	ND(0.50)	ND(0.50)	ND(0.50)	ND(0.50)	ND(0.50)	ND(0.50)	ND(0.50)	ND(0.50)	ND(5.0)
M35P221L01	3605A Southside Avenue	9/10/2013		ND(0.50)	ND(0.50)	ND(0.50)	ND(0.50)	ND(0.50)	ND(0.50)	ND(0.50)	ND(0.50)	ND(0.50)	ND(5.0)
M35P221L01	3605A Southside Avenue	10/8/2013		ND(0.50)	ND(0.50)	ND(0.50)	ND(0.50)	ND(0.50)	ND(0.50)	ND(0.50)	ND(0.50)	ND(0.50)	ND(5.0)
M35P221L01	3605A Southside Avenue	11/5/2013		ND(0.50)	ND(0.50)	ND(0.50)	ND(0.50)	ND(0.50)	ND(0.50)	ND(0.50)	ND(0.50)	ND(0.50)	ND(5.0)
M35P221L01	3605A Southside Avenue	12/3/2013		ND(0.50)	ND(0.50)	ND(0.50)	ND(0.50)	ND(0.50)	ND(0.50)	ND(0.50)	ND(0.50)	ND(0.50)	ND(5.0)
M35P221L01	3605A Southside Avenue	1/7/2014		ND(0.50)	ND(0.50)	ND(0.50)	ND(0.50)	ND(0.50)	ND(0.50)	ND(0.50)	ND(0.50)	ND(0.50)	ND(5.0)
M35P221L01	3605A Southside Avenue	2/4/2014		ND(0.50)	ND(0.50)	ND(0.50)	ND(0.50)	ND(0.50)	ND(0.50)	ND(0.50)	ND(0.50)	ND(0.50)	ND(5.0)
M35P221L01	3605A Southside Avenue	3/4/2014		ND(0.50)	ND(0.50)	ND(0.50)	ND(0.50)	ND(0.50)	ND(0.50)	ND(0.50)	ND(0.50)	ND(0.50)	ND(5.0)
M35P221L01	3605A Southside Avenue	4/8/2014		ND(0.50)	0.097 J	ND(0.50)	ND(0.50)	ND(0.50)	ND(0.50)	ND(0.50)	ND(0.50)	ND(0.50)	ND(5.0)
M35P221L01	3605A Southside Avenue	5/6/2014		ND(0.50)	0.075 J	ND(0.50)	ND(0.50)	ND(0.50)	ND(0.50)	ND(0.50)	ND(0.50)	ND(0.50)	ND(5.0)
M35P221L01	3605A Southside Avenue	6/3/2014		ND(0.50)	0.14 J	ND(0.50)	ND(0.50)	ND(0.50)	ND(0.50)	ND(0.50)	ND(0.50)	ND(0.50)	ND(5.0)
M35P221L01	3605A Southside Avenue	7/8/2014		ND(0.50)	0.18 J	ND(0.50)	ND(0.50)	ND(0.50)	ND(0.50)	ND(0.50)	ND(0.50)	ND(0.50)	ND(5.0)
M35P221L01	3605A Southside Avenue	8/5/2014		ND(0.50)	0.24 J	ND(0.50)	ND(0.50)	ND(0.50)	ND(0.50)	ND(0.50)	ND(0.50)	ND(0.50)	ND(5.0)
M35P221L01	3605A Southside Avenue	9/9/2014		ND(0.50)	0.21 J	ND(0.50)	ND(0.50)	ND(0.50)	ND(0.50)	ND(0.50)	ND(0.50)	ND(0.50)	ND(5.0)
M35P221L01	3605A Southside Avenue	10/7/2014		ND(0.50)	0.18 J	ND(0.50)	ND(0.50)	ND(0.50)	ND(0.50)	ND(0.50)	ND(0.50)	ND(0.50)	1.5 J
M35P221L01	3605A Southside Avenue	11/4/2014		ND(0.50)	0.16 J	ND(0.50)	ND(0.50)	ND(0.50)	ND(0.50)	ND(0.50)	ND(0.50)	ND(0.50)	ND(5.0)
M35P221L01	3605A Southside Avenue	12/4/2014		ND(0.50)	0.13 J	ND(0.50)	ND(0.50)	ND(0.50)	ND(0.50)	ND(0.50)	ND(0.50)	ND(0.50)	ND(5.0)
M35P221L01	3605A Southside Avenue	1/8/2015		ND(0.5)	ND(0.5)	ND(0.5)	ND(0.5)	ND(0.5)	ND(0.5)	ND(0.5)	ND(0.5)	ND(0.5)	ND(25)
M35P221L01	3605A Southside Avenue	2/3/2015		ND(0.5)	ND(0.5)	ND(0.5)	ND(0.5)	ND(0.5)	ND(0.5)	ND(0.5)	ND(0.5)	ND(0.5)	ND(25)
M35P221L01	3605A Southside Avenue	3/3/2015		ND(0.5)	ND(0.5)	ND(0.5)	ND(0.5)	ND(0.5)	ND(0.5)	ND(0.5)	ND(0.5)	ND(0.5)	ND(25)
M35P221L01	3605A Southside Avenue	4/7/2015		ND(0.5)	ND(0.5)	ND(0.5)	ND(0.5)	ND(0.5)	ND(0.5)	ND(0.5)	ND(0.5)	ND(0.5)	ND(25)
M35P221L01	3605A Southside Avenue	5/11/2015		ND(0.5)	ND(0.5)	0.2 J	ND(0.5)	ND(0.5)	ND(0.5)	ND(0.5)	ND(0.5)	ND(0.5)	ND(25)
M35P221L01	3605A Southside Avenue	6/2/2015		ND(0.5)	ND(0.5)	ND(0.5)	ND(0.5)	ND(0.5)	ND(0.5)	ND(0.5)	ND(0.5)	ND(0.5)	ND(25)

**Table 2 - Historical Private Supply Well Analytical Table**

Inactive Exxon Facility #28077  
 14258 Jarrettsville Pike  
 Phoenix, Maryland

Map/Parcel/Lot	Address	Sample Date	POET Sample Point	MTBE (µg/L)	Benzene (µg/L)	Toluene (µg/L)	Ethyl-benzene (µg/L)	Total Xylenes (µg/L)	Naphthalene (µg/L)	DIPE (µg/L)	ETBE (µg/L)	TAME (µg/L)	TBA (µg/L)
M35P221L01	3605A Southside Avenue	7/7/2015		ND(0.5)	ND(0.5)	ND(0.5)	ND(0.5)	ND(0.5)	ND(0.5)	ND(0.5)	ND(0.5)	ND(0.5)	ND(25)
M35P221L01	3605A Southside Avenue	8/4/2015		ND(0.5)	0.1 J	0.2 J	ND(0.5)	ND(0.5)	ND(0.5)	ND(0.5)	ND(0.5)	ND(0.5)	ND(25)
M35P221L01	3605A Southside Avenue	9/15/2015		ND(0.5)	ND(0.5)	ND(0.5)	ND(0.5)	ND(0.5)	ND(0.5)	ND(0.5)	ND(0.5)	ND(0.5)	ND(25)
M35P221L01	3605A Southside Avenue	10/6/2015		ND(0.5)	ND(0.5)	ND(0.5)	ND(0.5)	ND(0.5)	ND(0.5)	ND(0.5)	ND(0.5)	ND(0.5)	ND(25)
M35P221L01	3605A Southside Avenue	11/3/2015		ND(0.5)	ND(0.5)	ND(0.5)	ND(0.5)	ND(0.5)	ND(0.5)	ND(0.5)	ND(0.5)	ND(0.5)	ND(25)
M35P221L01	3605A Southside Avenue	12/8/2015		ND(0.5)	ND(0.5)	ND(0.5)	ND(0.5)	ND(0.5)	ND(0.5)	ND(0.5)	ND(0.5)	ND(0.5)	ND(25)
M35P221L01	3605A Southside Avenue	1/5/2016		ND(0.5)	ND(0.5)	ND(0.5)	ND(0.5)	ND(0.5)	ND(0.5)	ND(0.5)	ND(0.5)	ND(0.5)	ND(25)
M35P221L01	3605A Southside Avenue	2/2/2016		ND(0.5)	ND(0.5)	ND(0.5)	ND(0.5)	ND(0.5)	ND(0.5)	ND(0.5)	ND(0.5)	ND(0.5)	ND(25)
M35P221L01	3605A Southside Avenue	3/8/2016		ND(0.5)	ND(0.5)	ND(0.5)	ND(0.5)	ND(0.5)	ND(0.5)	ND(0.5)	ND(0.5)	ND(0.5)	ND(25)
M35P221L01	3605A Southside Avenue	4/5/2016		ND(0.5)	ND(0.5)	ND(0.5)	ND(0.5)	ND(0.5)	ND(0.5)	ND(0.5)	ND(0.5)	ND(0.5)	ND(25)
M35P221L01	3605A Southside Avenue	5/3/2016		ND(0.5)	0.1 J	ND(0.5)	ND(0.5)	ND(0.5)	ND(0.5)	ND(0.5)	ND(0.5)	ND(0.5)	ND(25)
M35P221L01	3605A Southside Avenue	6/7/2016		ND(0.5)	ND(0.5)	ND(0.5)	ND(0.5)	ND(0.5)	ND(0.5)	ND(0.5)	ND(0.5)	ND(0.5)	ND(25)
M35P221L01	3605A Southside Avenue	7/12/2016		ND(0.5)	ND(0.5)	ND(0.5)	ND(0.5)	ND(0.5)	ND(0.5)	ND(0.5)	ND(0.5)	ND(0.5)	ND(25)
M35P221L01	3605A Southside Avenue	8/2/2016		ND(0.5)	ND(0.5)	ND(0.5)	ND(0.5)	ND(0.5)	ND(0.5)	ND(0.5)	ND(0.5)	ND(0.5)	ND(25)
M35P221L01	3605A Southside Avenue	9/13/2016		ND(0.5)	ND(0.5)	ND(0.5)	ND(0.5)	ND(0.5)	ND(0.5)	ND(0.5)	ND(0.5)	ND(0.5)	ND(25)
M35P221L01	3605A Southside Avenue	10/11/2016		ND(0.5)	ND(0.5)	ND(0.5)	ND(0.5)	ND(0.5)	ND(0.5)	ND(0.5)	ND(0.5)	ND(0.5)	ND(25)
M35P221L01	3605A Southside Avenue	11/8/2016		ND(0.5)	ND(0.5)	ND(0.5)	ND(0.5)	ND(0.5)	ND(0.5)	ND(0.5)	ND(0.5)	ND(0.5)	ND(25)
M35P221L01	3605A Southside Avenue	12/6/2016		ND(0.5)	ND(0.5)	ND(0.5)	ND(0.5)	ND(0.5)	ND(0.5)	ND(0.5)	ND(0.5)	ND(0.5)	ND(25)
M35P221L01	3605A Southside Avenue	2/7/2017		ND(0.5)	ND(0.5)	ND(0.5)	ND(0.5)	ND(0.5)	ND(0.5)	ND(0.5)	ND(0.5)	ND(0.5)	ND(25)
M35P221L01	3605A Southside Avenue	3/28/2017		ND(0.5)	ND(0.5)	ND(0.5)	ND(0.5)	ND(0.5)	ND(0.5)	ND(0.5)	ND(0.5)	ND(0.5)	ND(25)
M35P221L01	3605A Southside Avenue	5/2/2017		ND(0.5)	ND(0.5)	ND(0.5)	ND(0.5)	ND(0.5)	ND(0.5)	ND(0.5)	ND(0.5)	ND(0.5)	ND(25)
M35P221L01	3605A Southside Avenue	6/6/2017		ND(0.5)	ND(0.5)	0.2 J	ND(0.5)	ND(0.5)	ND(0.5)	ND(0.5)	ND(0.5)	ND(0.5)	ND(25)
M35P221L01	3605A Southside Avenue	7/11/2017		ND(0.5)	ND(0.5)	0.1 J	ND(0.5)	ND(0.5)	ND(0.5)	ND(0.5)	ND(0.5)	ND(0.5)	ND(25)
M35P221L01	3605A Southside Avenue	8/8/2017		ND(0.5)	ND(0.5)	0.2 J	ND(0.5)	ND(0.5)	ND(0.5)	ND(0.5)	ND(0.5)	ND(0.5)	ND(25)
M35P221L01	3605A Southside Avenue	9/12/2017		ND(0.5)	ND(0.5)	ND(0.5)	ND(0.5)	ND(0.5)	ND(0.5)	ND(0.5)	ND(0.5)	ND(0.5)	ND(25)
M35P221L01	3605A Southside Avenue	10/3/2017		ND(0.5)	ND(0.5)	ND(0.5)	ND(0.5)	ND(0.5)	ND(0.5)	ND(0.5)	ND(0.5)	ND(0.5)	ND(25)
M35P221L01	3605A Southside Avenue	11/7/2017		ND(0.5)	ND(0.5)	ND(0.5)	ND(0.5)	ND(0.5)	ND(0.5)	ND(0.5)	ND(0.5)	ND(0.5)	ND(25)
M35P221L01	3605A Southside Avenue	12/5/2017		ND(0.5)	ND(0.5)	ND(0.5)	ND(0.5)	ND(0.5)	ND(0.5)	ND(0.5)	ND(0.5)	ND(0.5)	ND(25)
M35P221L01	3605A Southside Avenue	3/6/2018		ND(0.5)	ND(0.5)	ND(0.5)	ND(0.5)	ND(0.5)	ND(0.5)	ND(0.5)	ND(0.5)	ND(0.5)	ND(25)
M35P221L01	3605A Southside Avenue	5/8/2018		ND(0.5)	ND(0.5)	ND(0.5)	ND(0.5)	ND(0.5)	ND(0.5)	ND(0.5)	ND(0.5)	ND(0.5)	ND(25)

**Table 2 - Historical Private Supply Well Analytical Table**

Inactive Exxon Facility #28077  
 14258 Jarrettsville Pike  
 Phoenix, Maryland

Map/Parcel/Lot	Address	Sample Date	POET Sample Point	MTBE (µg/L)	Benzene (µg/L)	Toluene (µg/L)	Ethyl-benzene (µg/L)	Total Xylenes (µg/L)	Naphthalene (µg/L)	DIPE (µg/L)	ETBE (µg/L)	TAME (µg/L)	TBA (µg/L)
M35P221L01	3605A Southside Avenue	7/3/2018		ND(0.5)	ND(0.5)	ND(0.5)	ND(0.5)	ND(0.5)	ND(0.5)	ND(0.5)	ND(0.5)	ND(0.5)	ND(25)
M35P221L01	3605A Southside Avenue	1/16/2019		ND(0.5)	ND(0.5)	ND(0.5)	ND(0.5)	ND(0.5)	ND(0.5)	ND(0.5)	ND(0.5)	ND(0.5)	ND(25)
M35P221L01	3605A Southside Avenue	7/12/2019		ND(0.5)	ND(0.5)	ND(0.5)	ND(0.5)	ND(0.5)	ND(0.5)	ND(0.5)	ND(0.5)	ND(0.5)	ND(25)
M35P221L01	3605A Southside Avenue	1/21/2020		ND(0.5)	ND(0.5)	ND(0.5)	ND(0.5)	ND(1.0)	ND(0.5)	ND(0.5)	ND(0.5)	ND(0.5)	ND(25)
M35P221L02	3605B Southside Avenue	3/15/2006		0.26 J	ND(0.50)	ND(0.50)	ND(0.50)	ND(0.50)	ND(0.50)	ND(0.50)	ND(0.50)	ND(0.50)	ND(5.0)
M35P221L02	3605B Southside Avenue	3/29/2006		ND(0.50)	ND(0.50)	ND(0.50)	ND(0.50)	ND(0.50)	ND(0.50)	ND(0.50)	ND(0.50)	ND(0.50)	ND(5.0)
M35P221L02	3605B Southside Avenue	4/5/2006		0.24 J	ND(0.50)	ND(0.50)	ND(0.50)	ND(0.50)	ND(0.50)	ND(0.50)	ND(0.50)	ND(0.50)	ND(5.0)
M35P221L02	3605B Southside Avenue	4/12/2006		ND(0.50)	ND(0.50)	ND(0.50)	ND(0.50)	ND(0.50)	ND(0.50)	ND(0.50)	ND(0.50)	ND(0.50)	ND(5.0)
M35P221L02	3605B Southside Avenue	4/19/2006		0.23 J	ND(0.50)	ND(0.50)	ND(0.50)	ND(0.50)	ND(0.50)	ND(0.50)	ND(0.50)	ND(0.50)	ND(5.0)
M35P221L02	3605B Southside Avenue	4/26/2006		0.19 J	ND(0.50)	ND(0.50)	ND(0.50)	ND(0.50)	ND(0.50)	ND(0.50)	ND(0.50)	ND(0.50)	ND(5.0)
M35P221L02	3605B Southside Avenue	5/2/2006		0.22 J	ND(0.50)	ND(0.50)	ND(0.50)	ND(0.50)	ND(0.50)	ND(0.50)	ND(0.50)	ND(0.50)	ND(5.0)
M35P221L02	3605B Southside Avenue	5/9/2006		0.20 J	ND(0.50)	ND(0.50)	ND(0.50)	ND(0.50)	ND(0.50)	ND(0.50)	ND(0.50)	ND(0.50)	ND(5.0)
M35P221L02	3605B Southside Avenue	5/16/2006		0.20 J	ND(0.50)	ND(0.50)	ND(0.50)	ND(0.50)	ND(0.50)	ND(0.50)	ND(0.50)	ND(0.50)	ND(5.0)
M35P221L02	3605B Southside Avenue	5/23/2006		0.19 J	ND(0.50)	ND(0.50)	ND(0.50)	ND(0.50)	ND(0.50)	ND(0.50)	ND(0.50)	ND(0.50)	ND(5.0)
M35P221L02	3605B Southside Avenue	5/30/2006		0.25 J	ND(0.50)	ND(0.50)	ND(0.50)	ND(0.50)	ND(0.50)	ND(0.50)	ND(0.50)	ND(0.50)	ND(5.0)
M35P221L02	3605B Southside Avenue	6/6/2006		0.22 J	ND(0.50)	ND(0.50)	ND(0.50)	ND(0.50)	ND(0.50)	ND(0.50)	ND(0.50)	ND(0.50)	ND(5.0)
M35P221L02	3605B Southside Avenue	6/13/2006		0.22 J	ND(0.50)	ND(0.50)	ND(0.50)	ND(0.50)	ND(0.50)	ND(0.50)	ND(0.50)	ND(0.50)	4.6 J
M35P221L02	3605B Southside Avenue	6/20/2006		0.19 J	ND(0.50)	ND(0.50)	ND(0.50)	ND(0.50)	ND(0.50)	ND(0.50)	ND(0.50)	ND(0.50)	4.2 J
M35P221L02	3605B Southside Avenue	6/27/2006		0.23 J	ND(0.50)	ND(0.50)	ND(0.50)	ND(0.50)	ND(0.50)	ND(0.50)	ND(0.50)	ND(0.50)	ND(5.0)
M35P221L02	3605B Southside Avenue	7/18/2006		0.19 J	ND(0.50)	ND(0.50)	ND(0.50)	ND(0.50)	ND(0.50)	ND(0.50)	ND(0.50)	ND(0.50)	ND(5.0)
M35P221L02	3605B Southside Avenue	7/25/2006		0.25 J	ND(0.50)	ND(0.50)	ND(0.50)	ND(0.50)	ND(0.50)	ND(0.50)	ND(0.50)	ND(0.50)	ND(5.0)
M35P221L02	3605B Southside Avenue	8/1/2006		0.26 J	ND(0.50)	ND(0.50)	ND(0.50)	ND(0.50)	ND(0.50)	ND(0.50)	ND(0.50)	ND(0.50)	ND(5.0)
M35P221L02	3605B Southside Avenue	8/29/2006		0.26 J	ND(0.50)	ND(0.50)	ND(0.50)	ND(0.50)	ND(0.50)	ND(0.50)	ND(0.50)	ND(0.50)	ND(5.0)
M35P221L02	3605B Southside Avenue	9/5/2006		0.30 J	ND(0.50)	ND(0.50)	ND(0.50)	ND(0.50)	ND(0.50)	ND(0.50)	ND(0.50)	ND(0.50)	ND(5.0)
M35P221L02	3605B Southside Avenue	9/12/2006		0.29 J	ND(0.50)	ND(0.50)	ND(0.50)	ND(0.50)	ND(0.50)	ND(0.50)	ND(0.50)	ND(0.50)	ND(5.0)
M35P221L02	3605B Southside Avenue	9/26/2006		0.27 J	ND(0.50)	ND(0.50)	ND(0.50)	ND(0.50)	ND(0.50)	ND(0.50)	ND(0.50)	ND(0.50)	ND(5.0)
M35P221L02	3605B Southside Avenue	10/10/2006		0.25 J	ND(0.50)	ND(0.50)	ND(0.50)	ND(0.50)	ND(0.50)	ND(0.50)	ND(0.50)	ND(0.50)	ND(5.0)
M35P221L02	3605B Southside Avenue	10/17/2006		0.33 J	ND(0.50)	ND(0.50)	ND(0.50)	ND(0.50)	ND(0.50)	ND(0.50)	ND(0.50)	ND(0.50)	ND(5.0)
M35P221L02	3605B Southside Avenue	10/31/2006		0.33 J	ND(0.50)	ND(0.50)	ND(0.50)	ND(0.50)	ND(0.50)	ND(0.50)	ND(0.50)	ND(0.50)	ND(5.0)
M35P221L02	3605B Southside Avenue	11/7/2006		0.30 J	ND(0.50)	ND(0.50)	ND(0.50)	ND(0.50)	ND(0.50)	ND(0.50)	ND(0.50)	ND(0.50)	ND(5.0)

**Table 2 - Historical Private Supply Well Analytical Table**

Inactive Exxon Facility #28077  
 14258 Jarrettsville Pike  
 Phoenix, Maryland

Map/Parcel/Lot	Address	Sample Date	POET Sample Point	MTBE (µg/L)	Benzene (µg/L)	Toluene (µg/L)	Ethyl-benzene (µg/L)	Total Xylenes (µg/L)	Naphthalene (µg/L)	DIPE (µg/L)	ETBE (µg/L)	TAME (µg/L)	TBA (µg/L)
M35P221L02	3605B Southside Avenue	11/14/2006		0.35 J	ND(0.50)	ND(0.50)	ND(0.50)	ND(0.50)	ND(0.50)	ND(0.50)	ND(0.50)	ND(0.50)	ND(5.0)
M35P221L02	3605B Southside Avenue	11/21/2006		0.32 J	ND(0.50)	ND(0.50)	ND(0.50)	ND(0.50)	ND(0.50)	ND(0.50)	ND(0.50)	ND(0.50)	ND(5.0)
M35P221L02	3605B Southside Avenue	12/5/2006		0.29 J	ND(0.50)	ND(0.50)	ND(0.50)	ND(0.50)	ND(0.50)	ND(0.50)	ND(0.50)	ND(0.50)	ND(5.0)
M35P221L02	3605B Southside Avenue	12/12/2006		0.29 J	ND(0.50)	ND(0.50)	ND(0.50)	ND(0.50)	ND(0.50)	ND(0.50)	ND(0.50)	ND(0.50)	ND(5.0)
M35P221L02	3605B Southside Avenue	12/19/2006		0.22 J	ND(0.50)	ND(0.50)	ND(0.50)	ND(0.50)	ND(0.50)	ND(0.50)	ND(0.50)	ND(0.50)	ND(5.0)
M35P221L02	3605B Southside Avenue	1/9/2007		0.26 J	ND(0.50)	ND(0.50)	ND(0.50)	ND(0.50)	ND(0.50)	ND(0.50)	ND(0.50)	ND(0.50)	ND(5.0)
M35P221L02	3605B Southside Avenue	1/23/2007		ND(0.50)	ND(0.50)	ND(0.50)	ND(0.50)	ND(0.50)	ND(0.50)	ND(0.50)	ND(0.50)	ND(0.50)	ND(5.0)
M35P221L02	3605B Southside Avenue	2/6/2007		0.21 J	ND(0.50)	ND(0.50)	ND(0.50)	ND(0.50)	ND(0.50)	ND(0.50)	ND(0.50)	ND(0.50)	ND(5.0)
M35P221L02	3605B Southside Avenue	2/20/2007		0.23 J	ND(0.50)	ND(0.50)	ND(0.50)	ND(0.50)	ND(0.50)	ND(0.50)	ND(0.50)	ND(0.50)	ND(5.0)
M35P221L02	3605B Southside Avenue	3/6/2007		0.21 J	ND(0.50)	ND(0.50)	ND(0.50)	ND(0.50)	ND(0.50)	ND(0.50)	ND(0.50)	ND(0.50)	ND(5.0)
M35P221L02	3605B Southside Avenue	3/20/2007		ND(0.50)	ND(0.50)	ND(0.50)	ND(0.50)	ND(0.50)	ND(0.50)	ND(0.50)	ND(0.50)	ND(0.50)	ND(5.0)
M35P221L02	3605B Southside Avenue	4/17/2007		0.21 J	ND(0.50)	ND(0.50)	ND(0.50)	ND(0.50)	ND(0.50)	ND(0.50)	ND(0.50)	ND(0.50)	ND(5.0)
M35P221L02	3605B Southside Avenue	5/1/2007		0.18 J	ND(0.50)	ND(0.50)	ND(0.50)	ND(0.50)	ND(0.50)	ND(0.50)	ND(0.50)	ND(0.50)	ND(5.0)
M35P221L02	3605B Southside Avenue	5/15/2007		0.21 J	ND(0.50)	ND(0.50)	ND(0.50)	ND(0.50)	ND(0.50)	ND(0.50)	ND(0.50)	ND(0.50)	ND(5.0)
M35P221L02	3605B Southside Avenue	5/29/2007		0.20 J	ND(0.50)	ND(0.50)	ND(0.50)	ND(0.50)	ND(0.50)	ND(0.50)	ND(0.50)	ND(0.50)	ND(5.0)
M35P221L02	3605B Southside Avenue	6/12/2007		0.19 J	ND(0.50)	ND(0.50)	ND(0.50)	ND(0.50)	ND(0.50)	ND(0.50)	ND(0.50)	ND(0.50)	ND(5.0)
M35P221L02	3605B Southside Avenue	7/24/2007		0.19 J	ND(0.50)	ND(0.50)	ND(0.50)	ND(0.50)	ND(0.50)	ND(0.50)	ND(0.50)	ND(0.50)	ND(5.0)
M35P221L02	3605B Southside Avenue	8/7/2007		0.18 J	ND(0.50)	ND(0.50)	ND(0.50)	ND(0.50)	ND(0.50)	ND(0.50)	ND(0.50)	ND(0.50)	ND(5.0)
M35P221L02	3605B Southside Avenue	8/21/2007		0.28 J	ND(0.50)	ND(0.50)	ND(0.50)	ND(0.50)	ND(0.50)	ND(0.50)	ND(0.50)	ND(0.50)	ND(5.0)
M35P221L02	3605B Southside Avenue	9/4/2007		0.16 J	ND(0.50)	ND(0.50)	ND(0.50)	ND(0.50)	ND(0.50)	ND(0.50)	ND(0.50)	ND(0.50)	ND(5.0)
M35P221L02	3605B Southside Avenue	9/18/2007		0.24 J	ND(0.50)	ND(0.50)	ND(0.50)	ND(0.50)	ND(0.50)	ND(0.50)	ND(0.50)	ND(0.50)	ND(5.0)
M35P221L02	3605B Southside Avenue	10/2/2007		0.18 J	ND(0.50)	ND(0.50)	ND(0.50)	ND(0.50)	ND(0.50)	ND(0.50)	ND(0.50)	ND(0.50)	ND(5.0)
M35P221L02	3605B Southside Avenue	10/16/2007		0.22 J	ND(0.50)	ND(0.50)	ND(0.50)	ND(0.50)	ND(0.50)	ND(0.50)	ND(0.50)	ND(0.50)	ND(5.0)
M35P221L02	3605B Southside Avenue	10/30/2007		0.19 J	ND(0.50)	ND(0.50)	ND(0.50)	ND(0.50)	ND(0.50)	ND(0.50)	ND(0.50)	ND(0.50)	ND(5.0)
M35P221L02	3605B Southside Avenue	11/13/2007		0.19 J	ND(0.50)	ND(0.50)	ND(0.50)	ND(0.50)	ND(0.50)	ND(0.50)	ND(0.50)	ND(0.50)	ND(5.0)
M35P221L02	3605B Southside Avenue	11/27/2007		0.20 J	ND(0.50)	ND(0.50)	ND(0.50)	ND(0.50)	ND(0.50)	ND(0.50)	ND(0.50)	ND(0.50)	ND(5.0)
M35P221L02	3605B Southside Avenue	12/11/2007		0.19 J	ND(0.50)	ND(0.50)	ND(0.50)	ND(0.50)	ND(0.50)	ND(0.50)	ND(0.50)	ND(0.50)	ND(5.0)
M35P221L02	3605B Southside Avenue	1/8/2008		0.19 J	ND(0.50)	ND(0.50)	ND(0.50)	ND(0.50)	ND(0.50)	ND(0.50)	ND(0.50)	ND(0.50)	ND(5.0)
M35P221L02	3605B Southside Avenue	2/5/2008		0.24 J	ND(0.50)	ND(0.50)	ND(0.50)	ND(0.50)	ND(0.50)	ND(0.50)	ND(0.50)	ND(0.50)	3.5 J
M35P221L02	3605B Southside Avenue	3/4/2008		0.19 J	ND(0.50)	ND(0.50)	ND(0.50)	ND(0.50)	ND(0.50)	ND(0.50)	ND(0.50)	ND(0.50)	ND(5.0)



**Table 2 - Historical Private Supply Well Analytical Table**

Inactive Exxon Facility #28077  
 14258 Jarrettsville Pike  
 Phoenix, Maryland

Map/Parcel/Lot	Address	Sample Date	POET Sample Point	MTBE (µg/L)	Benzene (µg/L)	Toluene (µg/L)	Ethyl-benzene (µg/L)	Total Xylenes (µg/L)	Naphthalene (µg/L)	DIPE (µg/L)	ETBE (µg/L)	TAME (µg/L)	TBA (µg/L)
M35P221L02	3605B Southside Avenue	4/8/2008		0.20 J	ND(0.50)	ND(0.50)	ND(0.50)	ND(0.50)	ND(0.50)	ND(0.50)	ND(0.50)	ND(0.50)	2.9 J
M35P221L02	3605B Southside Avenue	5/6/2008		0.18 J	ND(0.50)	ND(0.50)	ND(0.50)	ND(0.50)	ND(0.50)	ND(0.50)	ND(0.50)	ND(0.50)	ND(5.0)
M35P221L02	3605B Southside Avenue	6/3/2008		0.16 J	ND(0.50)	ND(0.50)	ND(0.50)	ND(0.50)	ND(0.50)	ND(0.50)	ND(0.50)	ND(0.50)	ND(5.0)
M35P221L02	3605B Southside Avenue	8/5/2008		0.10 J	ND(0.50)	ND(0.50)	ND(0.50)	ND(0.50)	ND(0.50)	ND(0.50)	ND(0.50)	ND(0.50)	ND(5.0)
M35P221L02	3605B Southside Avenue	9/9/2008		0.18 J	ND(0.50)	ND(0.50)	ND(0.50)	ND(0.50)	ND(0.50)	ND(0.50)	ND(0.50)	ND(0.50)	ND(5.0)
M35P221L02	3605B Southside Avenue	10/20/2008	PE	ND(0.50)	ND(0.50)	ND(0.50)	ND(0.50)	ND(0.50)	ND(0.50)	ND(0.50)	ND(0.50)	ND(0.50)	ND(5.0)
M35P221L02	3605B Southside Avenue	10/20/2008	PI	0.16 J	ND(0.50)	ND(0.50)	ND(0.50)	ND(0.50)	ND(0.50)	ND(0.50)	ND(0.50)	ND(0.50)	ND(5.0)
M35P221L02	3605B Southside Avenue	10/20/2008	PM	ND(0.50)	ND(0.50)	ND(0.50)	ND(0.50)	ND(0.50)	ND(0.50)	ND(0.50)	ND(0.50)	ND(0.50)	ND(5.0)
M35P221L02	3605B Southside Avenue	10/23/2008	PI	0.13 J	ND(0.50)	ND(0.50)	ND(0.50)	ND(0.50)	ND(0.50)	ND(0.50)	ND(0.50)	ND(0.50)	ND(5.0)
M35P221L02	3605B Southside Avenue	11/4/2008	PE	ND(0.50)	ND(0.50)	ND(0.50)	ND(0.50)	ND(0.50)	ND(0.50)	ND(0.50)	ND(0.50)	ND(0.50)	ND(5.0)
M35P221L02	3605B Southside Avenue	11/4/2008	PI	ND(0.50)	ND(0.50)	ND(0.50)	ND(0.50)	ND(0.50)	ND(0.50)	ND(0.50)	ND(0.50)	ND(0.50)	ND(5.0)
M35P221L02	3605B Southside Avenue	11/4/2008	PM	ND(0.50)	ND(0.50)	ND(0.50)	ND(0.50)	ND(0.50)	ND(0.50)	ND(0.50)	ND(0.50)	ND(0.50)	ND(5.0)
M35P221L02	3605B Southside Avenue	12/4/2008	PE	ND(0.50)	ND(0.50)	ND(0.50)	ND(0.50)	ND(0.50)	ND(0.50)	ND(0.50)	ND(0.50)	ND(0.50)	ND(5.0)
M35P221L02	3605B Southside Avenue	12/4/2008	PI	0.16 J	ND(0.50)	ND(0.50)	ND(0.50)	ND(0.50)	ND(0.50)	ND(0.50)	ND(0.50)	ND(0.50)	ND(5.0)
M35P221L02	3605B Southside Avenue	12/4/2008	PM	ND(0.50)	ND(0.50)	ND(0.50)	ND(0.50)	ND(0.50)	ND(0.50)	ND(0.50)	ND(0.50)	ND(0.50)	ND(5.0)
M35P221L02	3605B Southside Avenue	1/6/2009	PE	ND(0.50)	ND(0.50)	ND(0.50)	ND(0.50)	ND(0.50)	ND(0.50)	ND(0.50)	ND(0.50)	ND(0.50)	ND(5.0)
M35P221L02	3605B Southside Avenue	1/6/2009	PI	0.22 J	ND(0.50)	ND(0.50)	ND(0.50)	ND(0.50)	ND(0.50)	ND(0.50)	ND(0.50)	ND(0.50)	ND(5.0)
M35P221L02	3605B Southside Avenue	1/6/2009	PM	ND(0.50)	ND(0.50)	ND(0.50)	ND(0.50)	ND(0.50)	ND(0.50)	ND(0.50)	ND(0.50)	ND(0.50)	ND(5.0)
M35P221L02	3605B Southside Avenue	2/3/2009	PE	ND(0.50)	ND(0.50)	ND(0.50)	ND(0.50)	ND(0.50)	ND(0.50)	ND(0.50)	ND(0.50)	ND(0.50)	ND(5.0)
M35P221L02	3605B Southside Avenue	2/3/2009	PI	0.13 J	ND(0.50)	ND(0.50)	ND(0.50)	ND(0.50)	ND(0.50)	ND(0.50)	ND(0.50)	ND(0.50)	ND(5.0)
M35P221L02	3605B Southside Avenue	2/3/2009	PM	ND(0.50)	ND(0.50)	ND(0.50)	ND(0.50)	ND(0.50)	ND(0.50)	ND(0.50)	ND(0.50)	ND(0.50)	ND(5.0)
M35P221L02	3605B Southside Avenue	3/3/2009	PE	ND(0.50)	ND(0.50)	ND(0.50)	ND(0.50)	ND(0.50)	ND(0.50)	ND(0.50)	ND(0.50)	ND(0.50)	ND(5.0)
M35P221L02	3605B Southside Avenue	3/3/2009	PI	ND(0.50)	ND(0.50)	ND(0.50)	ND(0.50)	ND(0.50)	ND(0.50)	ND(0.50)	ND(0.50)	ND(0.50)	ND(5.0)
M35P221L02	3605B Southside Avenue	3/3/2009	PM	ND(0.50)	ND(0.50)	ND(0.50)	ND(0.50)	ND(0.50)	ND(0.50)	ND(0.50)	ND(0.50)	ND(0.50)	ND(5.0)
M35P221L02	3605B Southside Avenue	4/7/2009	PE	ND(0.50)	ND(0.50)	ND(0.50)	ND(0.50)	ND(0.50)	ND(0.50)	ND(0.50)	ND(0.50)	ND(0.50)	ND(5.0)
M35P221L02	3605B Southside Avenue	4/7/2009	PI	0.17 J	ND(0.50)	ND(0.50)	ND(0.50)	ND(0.50)	ND(0.50)	ND(0.50)	ND(0.50)	ND(0.50)	ND(5.0)
M35P221L02	3605B Southside Avenue	4/7/2009	PM	ND(0.50)	ND(0.50)	ND(0.50)	ND(0.50)	ND(0.50)	ND(0.50)	ND(0.50)	ND(0.50)	ND(0.50)	ND(5.0)
M35P221L02	3605B Southside Avenue	5/5/2009	PE	ND(0.50)	ND(0.50)	ND(0.50)	ND(0.50)	ND(0.50)	ND(0.50)	ND(0.50)	ND(0.50)	ND(0.50)	ND(5.0)
M35P221L02	3605B Southside Avenue	5/5/2009	PI	0.16 J	ND(0.50)	ND(0.50)	ND(0.50)	ND(0.50)	ND(0.50)	ND(0.50)	ND(0.50)	ND(0.50)	ND(5.0)
M35P221L02	3605B Southside Avenue	5/5/2009	PM	ND(0.50)	ND(0.50)	ND(0.50)	ND(0.50)	ND(0.50)	ND(0.50)	ND(0.50)	ND(0.50)	ND(0.50)	ND(5.0)

**Table 2 - Historical Private Supply Well Analytical Table**

Inactive Exxon Facility #28077  
 14258 Jarrettsville Pike  
 Phoenix, Maryland

Map/Parcel/Lot	Address	Sample Date	POET Sample Point	MTBE (µg/L)	Benzene (µg/L)	Toluene (µg/L)	Ethyl-benzene (µg/L)	Total Xylenes (µg/L)	Naphthalene (µg/L)	DIPE (µg/L)	ETBE (µg/L)	TAME (µg/L)	TBA (µg/L)
M35P221L02	3605B Southside Avenue	6/2/2009	PE	ND(0.50)	ND(0.50)	ND(0.50)	ND(0.50)	ND(0.50)	ND(0.50)	ND(0.50)	ND(0.50)	ND(0.50)	ND(5.0)
M35P221L02	3605B Southside Avenue	6/2/2009	PI	0.13 J	ND(0.50)	ND(0.50)	ND(0.50)	ND(0.50)	ND(0.50)	ND(0.50)	ND(0.50)	ND(0.50)	ND(5.0)
M35P221L02	3605B Southside Avenue	6/2/2009	PM	ND(0.50)	ND(0.50)	ND(0.50)	ND(0.50)	ND(0.50)	ND(0.50)	ND(0.50)	ND(0.50)	ND(0.50)	ND(5.0)
M35P221L02	3605B Southside Avenue	7/7/2009	PE	ND(0.50)	ND(0.50)	ND(0.50)	ND(0.50)	ND(0.50)	ND(0.50)	ND(0.50)	ND(0.50)	ND(0.50)	ND(5.0)
M35P221L02	3605B Southside Avenue	7/7/2009	PI	0.12 J	ND(0.50)	ND(0.50)	ND(0.50)	ND(0.50)	ND(0.50)	ND(0.50)	ND(0.50)	ND(0.50)	ND(5.0)
M35P221L02	3605B Southside Avenue	7/7/2009	PM	ND(0.50)	ND(0.50)	ND(0.50)	ND(0.50)	ND(0.50)	ND(0.50)	ND(0.50)	ND(0.50)	ND(0.50)	ND(5.0)
M35P221L02	3605B Southside Avenue	8/4/2009	PE	ND(0.50)	ND(0.50)	ND(0.50)	ND(0.50)	ND(0.50)	ND(0.50)	ND(0.50)	ND(0.50)	ND(0.50)	ND(5.0)
M35P221L02	3605B Southside Avenue	8/4/2009	PI	0.12 J	ND(0.50)	ND(0.50)	ND(0.50)	ND(0.50)	ND(0.50)	ND(0.50)	ND(0.50)	ND(0.50)	ND(5.0)
M35P221L02	3605B Southside Avenue	8/4/2009	PM	ND(0.50)	ND(0.50)	ND(0.50)	ND(0.50)	ND(0.50)	ND(0.50)	ND(0.50)	ND(0.50)	ND(0.50)	ND(5.0)
M35P221L02	3605B Southside Avenue	9/1/2009	PE	ND(0.50)	ND(0.50)	ND(0.50)	ND(0.50)	ND(0.50)	ND(0.50)	ND(0.50)	ND(0.50)	ND(0.50)	ND(5.0)
M35P221L02	3605B Southside Avenue	9/1/2009	PI	0.14 J	ND(0.50)	ND(0.50)	ND(0.50)	ND(0.50)	ND(0.50)	ND(0.50)	ND(0.50)	ND(0.50)	ND(5.0)
M35P221L02	3605B Southside Avenue	9/1/2009	PM	ND(0.50)	ND(0.50)	ND(0.50)	ND(0.50)	ND(0.50)	ND(0.50)	ND(0.50)	ND(0.50)	ND(0.50)	ND(5.0)
M35P221L02	3605B Southside Avenue	10/6/2009	PE	ND(0.50)	ND(0.50)	ND(0.50)	ND(0.50)	ND(0.50)	ND(0.50)	ND(0.50)	ND(0.50)	ND(0.50)	ND(5.0)
M35P221L02	3605B Southside Avenue	10/6/2009	PI	0.14 J	ND(0.50)	ND(0.50)	ND(0.50)	ND(0.50)	ND(0.50)	ND(0.50)	ND(0.50)	ND(0.50)	ND(5.0)
M35P221L02	3605B Southside Avenue	10/6/2009	PM	ND(0.50)	ND(0.50)	ND(0.50)	ND(0.50)	ND(0.50)	ND(0.50)	ND(0.50)	ND(0.50)	ND(0.50)	ND(5.0)
M35P221L02	3605B Southside Avenue	11/2/2009	PE	ND(0.50)	ND(0.50)	ND(0.50)	ND(0.50)	ND(0.50)	ND(0.50)	ND(0.50)	ND(0.50)	ND(0.50)	ND(5.0)
M35P221L02	3605B Southside Avenue	11/2/2009	PI	ND(0.50)	ND(0.50)	ND(0.50)	ND(0.50)	ND(0.50)	ND(0.50)	ND(0.50)	ND(0.50)	ND(0.50)	ND(5.0)
M35P221L02	3605B Southside Avenue	11/2/2009	PM	ND(0.50)	ND(0.50)	ND(0.50)	ND(0.50)	ND(0.50)	ND(0.50)	ND(0.50)	ND(0.50)	ND(0.50)	ND(5.0)
M35P221L02	3605B Southside Avenue	12/7/2009	PE	ND(0.50)	ND(0.50)	ND(0.50)	ND(0.50)	ND(0.50)	ND(0.50)	ND(0.50)	ND(0.50)	ND(0.50)	ND(5.0)
M35P221L02	3605B Southside Avenue	12/7/2009	PI	0.16 J	ND(0.50)	ND(0.50)	ND(0.50)	ND(0.50)	ND(0.50)	ND(0.50)	ND(0.50)	ND(0.50)	ND(5.0)
M35P221L02	3605B Southside Avenue	12/7/2009	PM	ND(0.50)	ND(0.50)	ND(0.50)	ND(0.50)	ND(0.50)	ND(0.50)	ND(0.50)	ND(0.50)	ND(0.50)	ND(5.0)
M35P221L02	3605B Southside Avenue	1/4/2010	PE	ND(0.50)	ND(0.50)	ND(0.50)	ND(0.50)	ND(0.50)	ND(0.50)	ND(0.50)	ND(0.50)	ND(0.50)	ND(5.0)
M35P221L02	3605B Southside Avenue	1/4/2010	PI	0.11 J	ND(0.50)	ND(0.50)	ND(0.50)	ND(0.50)	ND(0.50)	ND(0.50)	ND(0.50)	ND(0.50)	ND(5.0)
M35P221L02	3605B Southside Avenue	1/4/2010	PM	ND(0.50)	ND(0.50)	ND(0.50)	ND(0.50)	ND(0.50)	ND(0.50)	ND(0.50)	ND(0.50)	ND(0.50)	ND(5.0)
M35P221L02	3605B Southside Avenue	2/1/2010	PE	ND(0.50)	ND(0.50)	ND(0.50)	ND(0.50)	ND(0.50)	ND(0.50)	ND(0.50)	ND(0.50)	ND(0.50)	ND(5.0)
M35P221L02	3605B Southside Avenue	2/1/2010	PI	0.11 J	ND(0.50)	ND(0.50)	ND(0.50)	ND(0.50)	ND(0.50)	ND(0.50)	ND(0.50)	ND(0.50)	ND(5.0)
M35P221L02	3605B Southside Avenue	2/1/2010	PM	ND(0.50)	ND(0.50)	ND(0.50)	ND(0.50)	ND(0.50)	ND(0.50)	ND(0.50)	ND(0.50)	ND(0.50)	ND(5.0)
M35P221L02	3605B Southside Avenue	3/1/2010	PE	ND(0.50)	ND(0.50)	ND(0.50)	ND(0.50)	ND(0.50)	ND(0.50)	ND(0.50)	ND(0.50)	ND(0.50)	ND(5.0)
M35P221L02	3605B Southside Avenue	3/1/2010	PI	0.13 J	ND(0.50)	0.066 J	ND(0.50)	ND(0.50)	ND(0.50)	ND(0.50)	ND(0.50)	ND(0.50)	ND(5.0)
M35P221L02	3605B Southside Avenue	3/1/2010	PM	ND(0.50)	ND(0.50)	ND(0.50)	ND(0.50)	ND(0.50)	ND(0.50)	ND(0.50)	ND(0.50)	ND(0.50)	ND(5.0)

**Table 2 - Historical Private Supply Well Analytical Table**

Inactive Exxon Facility #28077  
 14258 Jarrettsville Pike  
 Phoenix, Maryland

Map/Parcel/Lot	Address	Sample Date	POET Sample Point	MTBE (µg/L)	Benzene (µg/L)	Toluene (µg/L)	Ethyl-benzene (µg/L)	Total Xylenes (µg/L)	Naphthalene (µg/L)	DIPE (µg/L)	ETBE (µg/L)	TAME (µg/L)	TBA (µg/L)
M35P221L02	3605B Southside Avenue	4/7/2010	PE	ND(0.50)	ND(0.50)	ND(0.50)	ND(0.50)	ND(0.50)	ND(0.50)	ND(0.50)	ND(0.50)	ND(0.50)	ND(5.0)
M35P221L02	3605B Southside Avenue	4/7/2010	PI	0.14 J	ND(0.50)	ND(0.50)	ND(0.50)	ND(0.50)	ND(0.50)	ND(0.50)	ND(0.50)	ND(0.50)	ND(5.0)
M35P221L02	3605B Southside Avenue	4/7/2010	PM	ND(0.50)	ND(0.50)	ND(0.50)	ND(0.50)	ND(0.50)	ND(0.50)	ND(0.50)	ND(0.50)	ND(0.50)	ND(5.0)
M35P221L02	3605B Southside Avenue	5/18/2010	PE	ND(0.50)	ND(0.50)	ND(0.50)	ND(0.50)	ND(0.50)	ND(0.50)	ND(0.50)	ND(0.50)	ND(0.50)	ND(5.0)
M35P221L02	3605B Southside Avenue	5/18/2010	PI	0.14 J	ND(0.50)	ND(0.50)	ND(0.50)	ND(0.50)	ND(0.50)	ND(0.50)	ND(0.50)	ND(0.50)	ND(5.0)
M35P221L02	3605B Southside Avenue	5/18/2010	PM	ND(0.50)	ND(0.50)	ND(0.50)	ND(0.50)	ND(0.50)	ND(0.50)	ND(0.50)	ND(0.50)	ND(0.50)	ND(5.0)
M35P221L02	3605B Southside Avenue	6/8/2010	PE	ND(0.50)	ND(0.50)	ND(0.50)	ND(0.50)	ND(0.50)	ND(0.50)	ND(0.50)	ND(0.50)	ND(0.50)	ND(5.0)
M35P221L02	3605B Southside Avenue	6/8/2010	PI	ND(0.50)	ND(0.50)	ND(0.50)	ND(0.50)	ND(0.50)	ND(0.50)	ND(0.50)	ND(0.50)	ND(0.50)	ND(5.0)
M35P221L02	3605B Southside Avenue	6/8/2010	PM	ND(0.50)	ND(0.50)	ND(0.50)	ND(0.50)	ND(0.50)	ND(0.50)	ND(0.50)	ND(0.50)	ND(0.50)	ND(5.0)
M35P221L02	3605B Southside Avenue	8/2/2010	PE	ND(0.50)	ND(0.50)	ND(0.50)	ND(0.50)	ND(0.50)	ND(0.50)	ND(0.50)	ND(0.50)	ND(0.50)	ND(5.0)
M35P221L02	3605B Southside Avenue	8/2/2010	PI	ND(0.50)	ND(0.50)	ND(0.50)	ND(0.50)	ND(0.50)	ND(0.50)	ND(0.50)	ND(0.50)	ND(0.50)	ND(5.0)
M35P221L02	3605B Southside Avenue	8/2/2010	PM	ND(0.50)	ND(0.50)	ND(0.50)	ND(0.50)	ND(0.50)	ND(0.50)	ND(0.50)	ND(0.50)	ND(0.50)	ND(5.0)
M35P221L02	3605B Southside Avenue	9/13/2010	PE	ND(0.50)	ND(0.50)	ND(0.50)	ND(0.50)	ND(0.50)	ND(0.50)	ND(0.50)	ND(0.50)	ND(0.50)	ND(5.0)
M35P221L02	3605B Southside Avenue	9/13/2010	PI	ND(0.50)	ND(0.50)	ND(0.50)	ND(0.50)	ND(0.50)	ND(0.50)	ND(0.50)	ND(0.50)	ND(0.50)	ND(5.0)
M35P221L02	3605B Southside Avenue	9/13/2010	PM	ND(0.50)	ND(0.50)	ND(0.50)	ND(0.50)	ND(0.50)	ND(0.50)	ND(0.50)	ND(0.50)	ND(0.50)	ND(5.0)
M35P221L02	3605B Southside Avenue	10/5/2010	PE	ND(0.50)	ND(0.50)	ND(0.50)	ND(0.50)	ND(0.50)	ND(0.50)	ND(0.50)	ND(0.50)	ND(0.50)	ND(5.0)
M35P221L02	3605B Southside Avenue	10/5/2010	PI	ND(0.50)	ND(0.50)	ND(0.50)	ND(0.50)	ND(0.50)	ND(0.50)	ND(0.50)	ND(0.50)	ND(0.50)	ND(5.0)
M35P221L02	3605B Southside Avenue	10/5/2010	PM	ND(0.50)	ND(0.50)	ND(0.50)	ND(0.50)	ND(0.50)	ND(0.50)	ND(0.50)	ND(0.50)	ND(0.50)	ND(5.0)
M35P221L02	3605B Southside Avenue	11/1/2010	PE	ND(0.50)	ND(0.50)	ND(0.50)	ND(0.50)	ND(0.50)	ND(0.50)	ND(0.50)	ND(0.50)	ND(0.50)	ND(5.0)
M35P221L02	3605B Southside Avenue	11/1/2010	PI	ND(0.50)	ND(0.50)	ND(0.50)	ND(0.50)	ND(0.50)	ND(0.50)	ND(0.50)	ND(0.50)	ND(0.50)	ND(5.0)
M35P221L02	3605B Southside Avenue	11/1/2010	PM	ND(0.50)	ND(0.50)	ND(0.50)	ND(0.50)	ND(0.50)	ND(0.50)	ND(0.50)	ND(0.50)	ND(0.50)	ND(5.0)
M35P221L02	3605B Southside Avenue	2/7/2011	PE	ND(0.50)	ND(0.50)	ND(0.50)	ND(0.50)	ND(0.50)	ND(0.50)	ND(0.50)	ND(0.50)	ND(0.50)	ND(5.0)
M35P221L02	3605B Southside Avenue	2/7/2011	PI	ND(0.50)	ND(0.50)	ND(0.50)	ND(0.50)	ND(0.50)	ND(0.50)	ND(0.50)	ND(0.50)	ND(0.50)	ND(5.0)
M35P221L02	3605B Southside Avenue	2/7/2011	PM	ND(0.50)	ND(0.50)	ND(0.50)	ND(0.50)	ND(0.50)	ND(0.50)	ND(0.50)	ND(0.50)	ND(0.50)	ND(5.0)
M35P221L02	3605B Southside Avenue	2/23/2011	PE	ND(0.50)	ND(0.50)	ND(0.50)	ND(0.50)	ND(0.50)	ND(0.50)	ND(0.50)	ND(0.50)	ND(0.50)	ND(5.0)
M35P221L02	3605B Southside Avenue	2/23/2011	PI	ND(0.50)	ND(0.50)	ND(0.50)	ND(0.50)	ND(0.50)	ND(0.50)	ND(0.50)	ND(0.50)	ND(0.50)	ND(5.0)
M35P221L02	3605B Southside Avenue	2/23/2011	PM	ND(0.50)	ND(0.50)	ND(0.50)	ND(0.50)	ND(0.50)	ND(0.50)	ND(0.50)	ND(0.50)	ND(0.50)	ND(5.0)
M35P221L02	3605B Southside Avenue	3/7/2011		ND(0.50)	ND(0.50)	ND(0.50)	ND(0.50)	ND(0.50)	ND(0.50)	ND(0.50)	ND(0.50)	ND(0.50)	ND(5.0)
M35P221L02	3605B Southside Avenue	4/4/2011		ND(0.50)	ND(0.50)	ND(0.50)	ND(0.50)	ND(0.50)	ND(0.50)	ND(0.50)	ND(0.50)	ND(0.50)	ND(5.0)
M35P221L02	3605B Southside Avenue	5/3/2011		ND(0.50)	ND(0.50)	ND(0.50)	ND(0.50)	ND(0.50)	ND(0.50)	ND(0.50)	ND(0.50)	ND(0.50)	ND(5.0)

**Table 2 - Historical Private Supply Well Analytical Table**

Inactive Exxon Facility #28077  
 14258 Jarrettsville Pike  
 Phoenix, Maryland

Map/Parcel/Lot	Address	Sample Date	POET Sample Point	MTBE (µg/L)	Benzene (µg/L)	Toluene (µg/L)	Ethyl-benzene (µg/L)	Total Xylenes (µg/L)	Naphthalene (µg/L)	DIPE (µg/L)	ETBE (µg/L)	TAME (µg/L)	TBA (µg/L)
M35P221L02	3605B Southside Avenue	6/6/2011		0.098 J	ND(0.50)	ND(0.50)	ND(0.50)	ND(0.50)	ND(0.50)	ND(0.50)	ND(0.50)	ND(0.50)	ND(5.0)
M35P221L02	3605B Southside Avenue	7/12/2011		0.078 J	ND(0.50)	ND(0.50)	ND(0.50)	ND(0.50)	ND(0.50)	ND(0.50)	ND(0.50)	ND(0.50)	ND(5.0)
M35P221L02	3605B Southside Avenue	9/12/2011		0.11 J	ND(0.50)	ND(0.50)	ND(0.50)	ND(0.50)	ND(0.50)	ND(0.50)	ND(0.50)	ND(0.50)	ND(5.0)
M35P221L02	3605B Southside Avenue	11/7/2011		0.085 J	ND(0.50)	ND(0.50)	ND(0.50)	ND(0.50)	ND(0.50)	ND(0.50)	ND(0.50)	ND(0.50)	ND(5.0)
M35P221L02	3605B Southside Avenue	12/6/2011	PEO	ND(0.50)	ND(0.50)	ND(0.50)	ND(0.50)	ND(0.50)	ND(0.50)	ND(0.50)	ND(0.50)	ND(0.50)	ND(5.0)
M35P221L02	3605B Southside Avenue	12/6/2011	PIO	0.11 J	ND(0.50)	ND(0.50)	ND(0.50)	ND(0.50)	ND(0.50)	ND(0.50)	ND(0.50)	ND(0.50)	ND(5.0)
M35P221L02	3605B Southside Avenue	12/6/2011	PMO	ND(0.50)	ND(0.50)	ND(0.50)	ND(0.50)	ND(0.50)	ND(0.50)	ND(0.50)	ND(0.50)	ND(0.50)	ND(5.0)
M35P221L02	3605B Southside Avenue	1/9/2012		0.094 J	ND(0.50)	ND(0.50)	ND(0.50)	ND(0.50)	ND(0.50)	ND(0.50)	ND(0.50)	ND(0.50)	ND(5.0)
M35P221L02	3605B Southside Avenue	2/6/2012		0.10 J	ND(0.50)	ND(0.50)	ND(0.50)	ND(0.50)	ND(0.50)	ND(0.50)	ND(0.50)	ND(0.50)	ND(5.0)
M35P221L02	3605B Southside Avenue	3/5/2012		0.080 J	ND(0.50)	ND(0.50)	ND(0.50)	ND(0.50)	ND(0.50)	ND(0.50)	ND(0.50)	ND(0.50)	ND(5.0)
M35P221L02	3605B Southside Avenue	4/2/2012		ND(0.50)	ND(0.50)	ND(0.50)	ND(0.50)	ND(0.50)	ND(0.50)	ND(0.50)	ND(0.50)	ND(0.50)	ND(5.0)
M35P221L02	3605B Southside Avenue	5/7/2012		0.090 J	ND(0.50)	ND(0.50)	ND(0.50)	ND(0.50)	ND(0.50)	ND(0.50)	ND(0.50)	ND(0.50)	ND(5.0)
M35P221L02	3605B Southside Avenue	7/2/2012		ND(0.50)	ND(0.50)	ND(0.50)	ND(0.50)	ND(0.50)	ND(0.50)	ND(0.50)	ND(0.50)	ND(0.50)	ND(5.0)
M35P221L02	3605B Southside Avenue	8/6/2012		0.084 J	ND(0.50)	ND(0.50)	ND(0.50)	ND(0.50)	ND(0.50)	ND(0.50)	ND(0.50)	ND(0.50)	ND(5.0)
M35P221L02	3605B Southside Avenue	9/10/2012		0.096 J	ND(0.50)	ND(0.50)	ND(0.50)	ND(0.50)	ND(0.50)	ND(0.50)	ND(0.50)	ND(0.50)	ND(5.0)
M35P221L02	3605B Southside Avenue	10/11/2012		0.12 J	ND(0.50)	ND(0.50)	ND(0.50)	ND(0.50)	ND(0.50)	ND(0.50)	ND(0.50)	ND(0.50)	ND(5.0)
M35P221L02	3605B Southside Avenue	11/5/2012		0.087 J	ND(0.50)	ND(0.50)	ND(0.50)	ND(0.50)	ND(0.50)	ND(0.50)	ND(0.50)	ND(0.50)	ND(5.0)
M35P221L02	3605B Southside Avenue	1/7/2013		ND(0.50)	ND(0.50)	ND(0.50)	ND(0.50)	ND(0.50)	ND(0.50)	ND(0.50)	ND(0.50)	ND(0.50)	ND(5.0)
M35P221L02	3605B Southside Avenue	2/13/2013		0.082 J	ND(0.50)	ND(0.50)	ND(0.50)	ND(0.50)	ND(0.50)	ND(0.50)	ND(0.50)	ND(0.50)	ND(5.0)
M35P221L02	3605B Southside Avenue	3/4/2013		0.084 J	ND(0.50)	ND(0.50)	ND(0.50)	ND(0.50)	ND(0.50)	ND(0.50)	ND(0.50)	ND(0.50)	ND(5.0)
M35P221L02	3605B Southside Avenue	5/6/2013		ND(0.50)	ND(0.50)	ND(0.50)	ND(0.50)	ND(0.50)	ND(0.50)	ND(0.50)	ND(0.50)	ND(0.50)	ND(5.0)
M35P221L02	3605B Southside Avenue	6/3/2013		0.077 J	ND(0.50)	ND(0.50)	ND(0.50)	ND(0.50)	ND(0.50)	ND(0.50)	ND(0.50)	ND(0.50)	ND(5.0)
M35P221L02	3605B Southside Avenue	9/9/2013		0.18 J	ND(0.50)	ND(0.50)	ND(0.50)	ND(0.50)	ND(0.50)	ND(0.50)	ND(0.50)	ND(0.50)	ND(5.0)
M35P221L02	3605B Southside Avenue	10/7/2013		0.19 J	ND(0.50)	ND(0.50)	ND(0.50)	ND(0.50)	ND(0.50)	ND(0.50)	ND(0.50)	ND(0.50)	ND(5.0)
M35P221L02	3605B Southside Avenue	11/4/2013		0.11 J	ND(0.50)	ND(0.50)	ND(0.50)	ND(0.50)	ND(0.50)	ND(0.50)	ND(0.50)	ND(0.50)	ND(5.0)
M35P221L02	3605B Southside Avenue	12/2/2013	PEO	ND(0.50)	ND(0.50)	ND(0.50)	ND(0.50)	ND(0.50)	ND(0.50)	ND(0.50)	ND(0.50)	ND(0.50)	ND(5.0)
M35P221L02	3605B Southside Avenue	12/2/2013	PIO	0.13 J	ND(0.50)	ND(0.50)	ND(0.50)	ND(0.50)	ND(0.50)	ND(0.50)	ND(0.50)	ND(0.50)	ND(5.0)
M35P221L02	3605B Southside Avenue	12/2/2013	PMO	ND(0.50)	ND(0.50)	ND(0.50)	ND(0.50)	ND(0.50)	ND(0.50)	ND(0.50)	ND(0.50)	ND(0.50)	ND(5.0)
M35P221L02	3605B Southside Avenue	1/6/2014	PEO	ND(0.50)	ND(0.50)	ND(0.50)	ND(0.50)	ND(0.50)	0.084 J	ND(0.50)	ND(0.50)	ND(0.50)	ND(5.0)
M35P221L02	3605B Southside Avenue	1/6/2014	PIO	0.14 J	ND(0.50)	ND(0.50)	ND(0.50)	ND(0.50)	ND(0.50)	ND(0.50)	ND(0.50)	ND(0.50)	ND(5.0)

**Table 2 - Historical Private Supply Well Analytical Table**

Inactive Exxon Facility #28077  
 14258 Jarrettsville Pike  
 Phoenix, Maryland

Map/Parcel/Lot	Address	Sample Date	POET Sample Point	MTBE (µg/L)	Benzene (µg/L)	Toluene (µg/L)	Ethyl-benzene (µg/L)	Total Xylenes (µg/L)	Naphthalene (µg/L)	DIPE (µg/L)	ETBE (µg/L)	TAME (µg/L)	TBA (µg/L)
M35P221L02	3605B Southside Avenue	1/6/2014	PMO	ND(0.50)	ND(0.50)	ND(0.50)	ND(0.50)	ND(0.50)	ND(0.50)	ND(0.50)	ND(0.50)	ND(0.50)	ND(5.0)
M35P221L02	3605B Southside Avenue	2/3/2014	PEO	ND(0.50)	ND(0.50)	ND(0.50)	ND(0.50)	ND(0.50)	ND(0.50)	ND(0.50)	ND(0.50)	ND(0.50)	ND(5.0)
M35P221L02	3605B Southside Avenue	2/3/2014	PIO	ND(0.50)	ND(0.50)	ND(0.50)	ND(0.50)	ND(0.50)	ND(0.50)	ND(0.50)	ND(0.50)	ND(0.50)	ND(5.0)
M35P221L02	3605B Southside Avenue	2/3/2014	PMO	ND(0.50)	ND(0.50)	ND(0.50)	ND(0.50)	ND(0.50)	ND(0.50)	ND(0.50)	ND(0.50)	ND(0.50)	ND(5.0)
M35P221L02	3605B Southside Avenue	3/7/2014		0.11 J	ND(0.50)	ND(0.50)	ND(0.50)	ND(0.50)	ND(0.50)	ND(0.50)	ND(0.50)	ND(0.50)	1.6 J
M35P221L02	3605B Southside Avenue	9/8/2014		ND(0.50)	ND(0.50)	ND(0.50)	ND(0.50)	ND(0.50)	ND(0.50)	ND(0.50)	ND(0.50)	ND(0.50)	2.0 J
M35P221L02	3605B Southside Avenue	10/17/2014		0.13 J	ND(0.50)	ND(0.50)	ND(0.50)	ND(0.50)	ND(0.50)	ND(0.50)	ND(0.50)	ND(0.50)	ND(5.0)
M35P221L02	3605B Southside Avenue	11/3/2014		0.13 J	ND(0.50)	ND(0.50)	ND(0.50)	ND(0.50)	ND(0.50)	ND(0.50)	ND(0.50)	ND(0.50)	1.2 J
M35P221L02	3605B Southside Avenue	1/5/2015		0.1 J	ND(0.5)	ND(0.5)	ND(0.5)	ND(0.5)	ND(0.5)	ND(0.5)	ND(0.5)	ND(0.5)	ND(25)
M35P221L02	3605B Southside Avenue	2/2/2015		ND(0.5)	ND(0.5)	ND(0.5)	ND(0.5)	ND(0.5)	ND(0.5)	ND(0.5)	ND(0.5)	ND(0.5)	ND(25)
M35P221L02	3605B Southside Avenue	3/2/2015		ND(0.5)	ND(0.5)	ND(0.5)	ND(0.5)	ND(0.5)	ND(0.5)	ND(0.5)	ND(0.5)	ND(0.5)	ND(25)
M35P221L02	3605B Southside Avenue	5/8/2015		0.1 J	ND(0.5)	ND(0.5)	ND(0.5)	ND(0.5)	ND(0.5)	ND(0.5)	ND(0.5)	ND(0.5)	ND(25)
M35P221L02	3605B Southside Avenue	6/1/2015		ND(0.5)	ND(0.5)	0.1 J	ND(0.5)	ND(0.5)	ND(0.5)	ND(0.5)	ND(0.5)	ND(0.5)	ND(25)
M35P221L02	3605B Southside Avenue	8/18/2015		ND(0.5)	ND(0.5)	ND(0.5)	ND(0.5)	ND(0.5)	ND(0.5)	ND(0.5)	ND(0.5)	ND(0.5)	ND(25)
M35P221L02	3605B Southside Avenue	9/14/2015		0.1 J	ND(0.5)	ND(0.5)	ND(0.5)	ND(0.5)	ND(0.5)	ND(0.5)	ND(0.5)	ND(0.5)	ND(25)
M35P221L02	3605B Southside Avenue	10/5/2015		ND(0.5)	ND(0.5)	ND(0.5)	ND(0.5)	ND(0.5)	ND(0.5)	ND(0.5)	ND(0.5)	ND(0.5)	ND(25)
M35P221L02	3605B Southside Avenue	11/2/2015		ND(0.5)	ND(0.5)	ND(0.5)	ND(0.5)	ND(0.5)	ND(0.5)	ND(0.5)	ND(0.5)	ND(0.5)	ND(25)
M35P221L02	3605B Southside Avenue	1/4/2016		ND(0.5)	ND(0.5)	ND(0.5)	ND(0.5)	ND(0.5)	ND(0.5)	ND(0.5)	ND(0.5)	ND(0.5)	ND(25)
M35P221L02	3605B Southside Avenue	2/8/2016		ND(0.5)	ND(0.5)	ND(0.5)	ND(0.5)	ND(0.5)	ND(0.5)	ND(0.5)	ND(0.5)	ND(0.5)	ND(25)
M35P221L02	3605B Southside Avenue	3/7/2016		ND(0.5)	ND(0.5)	ND(0.5)	ND(0.5)	ND(0.5)	ND(0.5)	ND(0.5)	ND(0.5)	ND(0.5)	ND(25)
M35P221L02	3605B Southside Avenue	4/4/2016		ND(0.5)	ND(0.5)	ND(0.5)	ND(0.5)	ND(0.5)	ND(0.5)	ND(0.5)	ND(0.5)	ND(0.5)	ND(25)
M35P221L02	3605B Southside Avenue	5/16/2016		ND(0.5)	ND(0.5)	ND(0.5)	ND(0.5)	ND(0.5)	ND(0.5)	ND(0.5)	ND(0.5)	ND(0.5)	ND(25)
M35P221L02	3605B Southside Avenue	6/6/2016		ND(0.5)	ND(0.5)	ND(0.5)	ND(0.5)	ND(0.5)	ND(0.5)	ND(0.5)	ND(0.5)	ND(0.5)	ND(25)
M35P221L02	3605B Southside Avenue	12/21/2016		ND(0.5)	ND(0.5)	ND(0.5)	ND(0.5)	ND(0.5)	ND(0.5)	ND(0.5)	ND(0.5)	ND(0.5)	ND(25)
M35P221L02	3605B Southside Avenue	2/7/2017		ND(0.5)	ND(0.5)	ND(0.5)	ND(0.5)	ND(0.5)	ND(0.5)	ND(0.5)	ND(0.5)	ND(0.5)	ND(25)
M35P221L02	3605B Southside Avenue	3/7/2017		ND(0.5)	ND(0.5)	ND(0.5)	ND(0.5)	ND(0.5)	ND(0.5)	ND(0.5)	ND(0.5)	ND(0.5)	ND(25)
M35P221L02	3605B Southside Avenue	4/4/2017		ND(0.5)	ND(0.5)	ND(0.5)	ND(0.5)	ND(0.5)	ND(0.5)	ND(0.5)	ND(0.5)	ND(0.5)	ND(25)
M35P221L02	3605B Southside Avenue	6/6/2017		ND(0.5)	ND(0.5)	ND(0.5)	ND(0.5)	ND(0.5)	ND(0.5)	ND(0.5)	ND(0.5)	ND(0.5)	ND(25)
M35P221L02	3605B Southside Avenue	8/8/2017		ND(0.5)	ND(0.5)	ND(0.5)	ND(0.5)	ND(0.5)	ND(0.5)	ND(0.5)	ND(0.5)	ND(0.5)	ND(25)
M35P221L02	3605B Southside Avenue	9/12/2017		ND(0.5)	ND(0.5)	ND(0.5)	ND(0.5)	ND(0.5)	ND(0.5)	ND(0.5)	ND(0.5)	ND(0.5)	ND(25)

**Table 2 - Historical Private Supply Well Analytical Table**

Inactive Exxon Facility #28077  
 14258 Jarrettsville Pike  
 Phoenix, Maryland

Map/Parcel/Lot	Address	Sample Date	POET Sample Point	MTBE (µg/L)	Benzene (µg/L)	Toluene (µg/L)	Ethyl-benzene (µg/L)	Total Xylenes (µg/L)	Naphthalene (µg/L)	DIPE (µg/L)	ETBE (µg/L)	TAME (µg/L)	TBA (µg/L)
M35P221L02	3605B Southside Avenue	10/18/2017		ND(0.5)	ND(0.5)	ND(0.5)	ND(0.5)	ND(0.5)	ND(0.5)	ND(0.5)	ND(0.5)	ND(0.5)	ND(25)
M35P221L02	3605B Southside Avenue	11/7/2017		ND(0.5)	ND(0.5)	ND(0.5)	ND(0.5)	ND(0.5)	ND(0.5)	ND(0.5)	ND(0.5)	ND(0.5)	ND(25)
M35P221L02	3605B Southside Avenue	12/5/2017		ND(0.5)	ND(0.5)	ND(0.5)	ND(0.5)	ND(0.5)	ND(0.5)	ND(0.5)	ND(0.5)	ND(0.5)	ND(25)
M35P221L02	3605B Southside Avenue	1/9/2018		ND(0.5)	ND(0.5)	ND(0.5)	ND(0.5)	ND(0.5)	ND(0.5)	ND(0.5)	ND(0.5)	ND(0.5)	ND(25)
M35P221L02	3605B Southside Avenue	2/6/2018		ND(0.20)	ND(0.10)	ND(0.10)	ND(0.30)	ND(0.10)	ND(0.30)	ND(0.10)	ND(0.060)	ND(0.10)	ND(0.50)
M35P221L02	3605B Southside Avenue	3/6/2018		ND(0.5)	ND(0.5)	ND(0.5)	ND(0.5)	ND(0.5)	ND(0.5)	ND(0.5)	ND(0.5)	ND(0.5)	ND(25)
M35P221L02	3605B Southside Avenue	5/8/2018		ND(0.5)	ND(0.5)	ND(0.5)	ND(0.5)	ND(0.5)	ND(0.5)	ND(0.5)	ND(0.5)	ND(0.5)	ND(25)
M35P221L02	3605B Southside Avenue	6/5/2018		ND(0.5)	ND(0.5)	ND(0.5)	ND(0.5)	ND(0.5)	ND(0.5)	ND(0.5)	ND(0.5)	ND(0.5)	ND(25)
M35P221L02	3605B Southside Avenue	1/14/2019		ND(0.5)	ND(0.5)	ND(0.5)	ND(0.5)	ND(0.5)	ND(0.5)	ND(0.5)	ND(0.5)	ND(0.5)	ND(25)
M35P221L02	3605B Southside Avenue	1/20/2020		ND(0.5)	ND(0.5)	ND(0.5)	ND(0.5)	ND(1.0)	ND(0.5)	ND(0.5)	ND(0.5)	ND(0.5)	ND(25)
M35P221L03	3605C Southside Avenue	3/14/2006		ND(0.50)	ND(0.50)	ND(0.50)	ND(0.50)	ND(0.50)	ND(0.50)	ND(0.50)	ND(0.50)	ND(0.50)	ND(5.0)
M35P221L03	3605C Southside Avenue	3/31/2006		ND(0.50)	ND(0.50)	ND(0.50)	ND(0.50)	ND(0.50)	ND(0.50)	ND(0.50)	ND(0.50)	ND(0.50)	ND(5.0)
M35P221L03	3605C Southside Avenue	4/6/2006		ND(0.50)	ND(0.50)	ND(0.50)	ND(0.50)	ND(0.50)	ND(0.50)	ND(0.50)	ND(0.50)	ND(0.50)	ND(5.0)
M35P221L03	3605C Southside Avenue	4/14/2006		ND(0.50)	ND(0.50)	ND(0.50)	ND(0.50)	ND(0.50)	ND(0.50)	ND(0.50)	ND(0.50)	ND(0.50)	ND(5.0)
M35P221L03	3605C Southside Avenue	4/21/2006		ND(0.50)	ND(0.50)	ND(0.50)	ND(0.50)	ND(0.50)	ND(0.50)	ND(0.50)	ND(0.50)	ND(0.50)	ND(5.0)
M35P221L03	3605C Southside Avenue	4/28/2006		ND(0.50)	ND(0.50)	ND(0.50)	ND(0.50)	ND(0.50)	ND(0.50)	ND(0.50)	ND(0.50)	ND(0.50)	ND(5.0)
M35P221L03	3605C Southside Avenue	5/1/2006		ND(0.50)	ND(0.50)	ND(0.50)	ND(0.50)	ND(0.50)	ND(0.50)	ND(0.50)	ND(0.50)	ND(0.50)	ND(5.0)
M35P221L03	3605C Southside Avenue	5/8/2006		ND(0.50)	ND(0.50)	ND(0.50)	ND(0.50)	ND(0.50)	ND(0.50)	ND(0.50)	ND(0.50)	ND(0.50)	ND(5.0)
M35P221L03	3605C Southside Avenue	5/15/2006		ND(0.50)	ND(0.50)	ND(0.50)	ND(0.50)	ND(0.50)	ND(0.50)	ND(0.50)	ND(0.50)	ND(0.50)	ND(5.0)
M35P221L03	3605C Southside Avenue	5/22/2006		ND(0.50)	ND(0.50)	ND(0.50)	ND(0.50)	ND(0.50)	ND(0.50)	ND(0.50)	ND(0.50)	ND(0.50)	ND(5.0)
M35P221L03	3605C Southside Avenue	5/31/2006		ND(0.50)	ND(0.50)	ND(0.50)	ND(0.50)	ND(0.50)	ND(0.50)	ND(0.50)	ND(0.50)	ND(0.50)	ND(5.0)
M35P221L03	3605C Southside Avenue	6/5/2006		ND(0.50)	ND(0.50)	ND(0.50)	ND(0.50)	ND(0.50)	ND(0.50)	ND(0.50)	ND(0.50)	ND(0.50)	ND(5.0)
M35P221L03	3605C Southside Avenue	6/12/2006		ND(0.50)	ND(0.50)	ND(0.50)	ND(0.50)	ND(0.50)	ND(0.50)	ND(0.50)	ND(0.50)	ND(0.50)	ND(5.0)
M35P221L03	3605C Southside Avenue	6/19/2006		ND(0.50)	ND(0.50)	ND(0.50)	ND(0.50)	ND(0.50)	ND(0.50)	ND(0.50)	ND(0.50)	ND(0.50)	ND(5.0)
M35P221L03	3605C Southside Avenue	6/26/2006		ND(0.50)	ND(0.50)	ND(0.50)	ND(0.50)	ND(0.50)	ND(0.50)	ND(0.50)	ND(0.50)	ND(0.50)	ND(5.0)
M35P221L03	3605C Southside Avenue	7/5/2006		ND(0.50)	ND(0.50)	ND(0.50)	ND(0.50)	ND(0.50)	ND(0.50)	ND(0.50)	ND(0.50)	ND(0.50)	ND(5.0)
M35P221L03	3605C Southside Avenue	7/10/2006		ND(0.50)	ND(0.50)	ND(0.50)	ND(0.50)	ND(0.50)	ND(0.50)	ND(0.50)	ND(0.50)	ND(0.50)	ND(5.0)
M35P221L03	3605C Southside Avenue	7/17/2006		ND(0.50)	ND(0.50)	ND(0.50)	ND(0.50)	ND(0.50)	ND(0.50)	ND(0.50)	ND(0.50)	ND(0.50)	ND(5.0)
M35P221L03	3605C Southside Avenue	7/24/2006		ND(0.50)	ND(0.50)	ND(0.50)	ND(0.50)	ND(0.50)	ND(0.50)	ND(0.50)	ND(0.50)	ND(0.50)	ND(5.0)
M35P221L03	3605C Southside Avenue	8/7/2006		ND(0.50)	ND(0.50)	ND(0.50)	ND(0.50)	ND(0.50)	ND(0.50)	ND(0.50)	ND(0.50)	ND(0.50)	ND(5.0)



**Table 2 - Historical Private Supply Well Analytical Table**

Inactive Exxon Facility #28077  
 14258 Jarrettsville Pike  
 Phoenix, Maryland

Map/Parcel/Lot	Address	Sample Date	POET Sample Point	MTBE (µg/L)	Benzene (µg/L)	Toluene (µg/L)	Ethyl-benzene (µg/L)	Total Xylenes (µg/L)	Naphthalene (µg/L)	DIPE (µg/L)	ETBE (µg/L)	TAME (µg/L)	TBA (µg/L)
M35P221L03	3605C Southside Avenue	8/14/2006		ND(0.50)	ND(0.50)	ND(0.50)	ND(0.50)	ND(0.50)	ND(0.50)	ND(0.50)	ND(0.50)	ND(0.50)	ND(5.0)
M35P221L03	3605C Southside Avenue	8/21/2006		ND(0.50)	ND(0.50)	ND(0.50)	ND(0.50)	ND(0.50)	ND(0.50)	ND(0.50)	ND(0.50)	ND(0.50)	ND(5.0)
M35P221L03	3605C Southside Avenue	8/28/2006		ND(0.50)	ND(0.50)	ND(0.50)	ND(0.50)	ND(0.50)	ND(0.50)	ND(0.50)	ND(0.50)	ND(0.50)	ND(5.0)
M35P221L03	3605C Southside Avenue	9/6/2006		ND(0.50)	ND(0.50)	ND(0.50)	ND(0.50)	ND(0.50)	ND(0.50)	ND(0.50)	ND(0.50)	ND(0.50)	ND(5.0)
M35P221L03	3605C Southside Avenue	9/11/2006		ND(0.50)	ND(0.50)	ND(0.50)	ND(0.50)	ND(0.50)	ND(0.50)	ND(0.50)	ND(0.50)	ND(0.50)	ND(5.0)
M35P221L03	3605C Southside Avenue	9/18/2006		ND(0.50)	ND(0.50)	ND(0.50)	ND(0.50)	ND(0.50)	ND(0.50)	ND(0.50)	ND(0.50)	ND(0.50)	ND(5.0)
M35P221L03	3605C Southside Avenue	9/25/2006		ND(0.50)	ND(0.50)	ND(0.50)	ND(0.50)	ND(0.50)	ND(0.50)	ND(0.50)	ND(0.50)	ND(0.50)	ND(5.0)
M35P221L03	3605C Southside Avenue	10/2/2006		ND(0.50)	ND(0.50)	ND(0.50)	ND(0.50)	ND(0.50)	ND(0.50)	ND(0.50)	ND(0.50)	ND(0.50)	ND(5.0)
M35P221L03	3605C Southside Avenue	10/9/2006		ND(0.50)	ND(0.50)	ND(0.50)	ND(0.50)	ND(0.50)	ND(0.50)	ND(0.50)	ND(0.50)	ND(0.50)	ND(5.0)
M35P221L03	3605C Southside Avenue	10/16/2006		ND(0.50)	ND(0.50)	ND(0.50)	ND(0.50)	ND(0.50)	ND(0.50)	ND(0.50)	ND(0.50)	ND(0.50)	ND(5.0)
M35P221L03	3605C Southside Avenue	10/23/2006		ND(0.50)	ND(0.50)	ND(0.50)	ND(0.50)	ND(0.50)	ND(0.50)	ND(0.50)	ND(0.50)	ND(0.50)	ND(5.0)
M35P221L03	3605C Southside Avenue	10/30/2006		ND(0.50)	ND(0.50)	ND(0.50)	ND(0.50)	ND(0.50)	ND(0.50)	ND(0.50)	ND(0.50)	ND(0.50)	ND(5.0)
M35P221L03	3605C Southside Avenue	11/6/2006		ND(0.50)	ND(0.50)	ND(0.50)	ND(0.50)	ND(0.50)	ND(0.50)	ND(0.50)	ND(0.50)	ND(0.50)	ND(5.0)
M35P221L03	3605C Southside Avenue	11/13/2006		ND(0.50)	ND(0.50)	ND(0.50)	ND(0.50)	ND(0.50)	ND(0.50)	ND(0.50)	ND(0.50)	ND(0.50)	ND(5.0)
M35P221L03	3605C Southside Avenue	11/20/2006		ND(0.50)	ND(0.50)	ND(0.50)	ND(0.50)	ND(0.50)	ND(0.50)	ND(0.50)	ND(0.50)	ND(0.50)	ND(5.0)
M35P221L03	3605C Southside Avenue	11/27/2006		ND(0.50)	ND(0.50)	ND(0.50)	ND(0.50)	ND(0.50)	ND(0.50)	ND(0.50)	ND(0.50)	ND(0.50)	ND(5.0)
M35P221L03	3605C Southside Avenue	12/4/2006		ND(0.50)	ND(0.50)	ND(0.50)	ND(0.50)	ND(0.50)	ND(0.50)	ND(0.50)	ND(0.50)	ND(0.50)	ND(5.0)
M35P221L03	3605C Southside Avenue	12/11/2006		ND(0.50)	ND(0.50)	ND(0.50)	ND(0.50)	ND(0.50)	ND(0.50)	ND(0.50)	ND(0.50)	ND(0.50)	ND(5.0)
M35P221L03	3605C Southside Avenue	12/18/2006		ND(0.50)	ND(0.50)	ND(0.50)	ND(0.50)	ND(0.50)	ND(0.50)	ND(0.50)	ND(0.50)	ND(0.50)	ND(5.0)
M35P221L03	3605C Southside Avenue	1/8/2007		ND(0.50)	ND(0.50)	ND(0.50)	ND(0.50)	ND(0.50)	ND(0.50)	ND(0.50)	ND(0.50)	ND(0.50)	ND(5.0)
M35P221L03	3605C Southside Avenue	1/22/2007		ND(0.50)	ND(0.50)	ND(0.50)	ND(0.50)	ND(0.50)	ND(0.50)	ND(0.50)	ND(0.50)	ND(0.50)	ND(5.0)
M35P221L03	3605C Southside Avenue	2/5/2007		ND(0.50)	ND(0.50)	ND(0.50)	ND(0.50)	ND(0.50)	ND(0.50)	ND(0.50)	ND(0.50)	ND(0.50)	ND(5.0)
M35P221L03	3605C Southside Avenue	2/21/2007		ND(0.50)	ND(0.50)	ND(0.50)	ND(0.50)	ND(0.50)	ND(0.50)	ND(0.50)	ND(0.50)	ND(0.50)	ND(5.0)
M35P221L03	3605C Southside Avenue	3/5/2007		ND(0.50)	ND(0.50)	ND(0.50)	ND(0.50)	ND(0.50)	ND(0.50)	ND(0.50)	ND(0.50)	ND(0.50)	ND(5.0)
M35P221L03	3605C Southside Avenue	3/19/2007		ND(0.50)	ND(0.50)	ND(0.50)	ND(0.50)	ND(0.50)	ND(0.50)	ND(0.50)	ND(0.50)	ND(0.50)	ND(5.0)
M35P221L03	3605C Southside Avenue	4/2/2007		ND(0.50)	ND(0.50)	ND(0.50)	ND(0.50)	ND(0.50)	ND(0.50)	ND(0.50)	ND(0.50)	ND(0.50)	ND(5.0)
M35P221L03	3605C Southside Avenue	4/16/2007		ND(0.50)	ND(0.50)	ND(0.50)	ND(0.50)	ND(0.50)	ND(0.50)	ND(0.50)	ND(0.50)	ND(0.50)	ND(5.0)
M35P221L03	3605C Southside Avenue	4/30/2007		ND(0.50)	ND(0.50)	ND(0.50)	ND(0.50)	ND(0.50)	ND(0.50)	ND(0.50)	ND(0.50)	ND(0.50)	ND(5.0)
M35P221L03	3605C Southside Avenue	5/14/2007		ND(0.50)	ND(0.50)	ND(0.50)	ND(0.50)	ND(0.50)	ND(0.50)	ND(0.50)	ND(0.50)	ND(0.50)	ND(5.0)
M35P221L03	3605C Southside Avenue	5/30/2007		ND(0.50)	ND(0.50)	ND(0.50)	ND(0.50)	ND(0.50)	ND(0.50)	ND(0.50)	ND(0.50)	ND(0.50)	ND(5.0)

**Table 2 - Historical Private Supply Well Analytical Table**

Inactive Exxon Facility #28077  
 14258 Jarrettsville Pike  
 Phoenix, Maryland

Map/Parcel/Lot	Address	Sample Date	POET Sample Point	MTBE (µg/L)	Benzene (µg/L)	Toluene (µg/L)	Ethyl-benzene (µg/L)	Total Xylenes (µg/L)	Naphthalene (µg/L)	DIPE (µg/L)	ETBE (µg/L)	TAME (µg/L)	TBA (µg/L)
M35P221L03	3605C Southside Avenue	6/11/2007		ND(0.50)	ND(0.50)	ND(0.50)	ND(0.50)	ND(0.50)	ND(0.50)	ND(0.50)	ND(0.50)	ND(0.50)	ND(5.0)
M35P221L03	3605C Southside Avenue	6/25/2007		ND(0.50)	ND(0.50)	ND(0.50)	ND(0.50)	ND(0.50)	ND(0.50)	ND(0.50)	ND(0.50)	ND(0.50)	ND(5.0)
M35P221L03	3605C Southside Avenue	7/9/2007		ND(0.50)	ND(0.50)	ND(0.50)	ND(0.50)	ND(0.50)	ND(0.50)	ND(0.50)	ND(0.50)	ND(0.50)	ND(5.0)
M35P221L03	3605C Southside Avenue	7/23/2007		ND(0.50)	ND(0.50)	ND(0.50)	ND(0.50)	ND(0.50)	ND(0.50)	ND(0.50)	ND(0.50)	ND(0.50)	ND(5.0)
M35P221L03	3605C Southside Avenue	8/6/2007		0.076 J	ND(0.50)	ND(0.50)	ND(0.50)	ND(0.50)	ND(0.50)	ND(0.50)	ND(0.50)	ND(0.50)	ND(5.0)
M35P221L03	3605C Southside Avenue	8/20/2007		ND(0.50)	ND(0.50)	ND(0.50)	ND(0.50)	ND(0.50)	ND(0.50)	ND(0.50)	ND(0.50)	ND(0.50)	ND(5.0)
M35P221L03	3605C Southside Avenue	9/5/2007		ND(0.50)	ND(0.50)	ND(0.50)	ND(0.50)	ND(0.50)	ND(0.50)	ND(0.50)	ND(0.50)	ND(0.50)	ND(5.0)
M35P221L03	3605C Southside Avenue	9/17/2007		ND(0.50)	ND(0.50)	ND(0.50)	ND(0.50)	ND(0.50)	ND(0.50)	ND(0.50)	ND(0.50)	ND(0.50)	ND(5.0)
M35P221L03	3605C Southside Avenue	10/2/2007		0.62	ND(0.50)	ND(0.50)	ND(0.50)	ND(0.50)	ND(0.50)	ND(0.50)	ND(0.50)	ND(0.50)	ND(5.0)
M35P221L03	3605C Southside Avenue	10/16/2007		ND(0.50)	ND(0.50)	ND(0.50)	ND(0.50)	ND(0.50)	ND(0.50)	ND(0.50)	ND(0.50)	ND(0.50)	ND(5.0)
M35P221L03	3605C Southside Avenue	10/30/2007		ND(0.50)	ND(0.50)	ND(0.50)	ND(0.50)	ND(0.50)	ND(0.50)	ND(0.50)	ND(0.50)	ND(0.50)	ND(5.0)
M35P221L03	3605C Southside Avenue	11/13/2007		ND(0.50)	ND(0.50)	ND(0.50)	ND(0.50)	ND(0.50)	ND(0.50)	ND(0.50)	ND(0.50)	ND(0.50)	ND(5.0)
M35P221L03	3605C Southside Avenue	11/27/2007		ND(0.50)	ND(0.50)	ND(0.50)	ND(0.50)	ND(0.50)	ND(0.50)	ND(0.50)	ND(0.50)	ND(0.50)	ND(5.0)
M35P221L03	3605C Southside Avenue	12/11/2007		ND(0.50)	ND(0.50)	ND(0.50)	ND(0.50)	ND(0.50)	ND(0.50)	ND(0.50)	ND(0.50)	ND(0.50)	ND(5.0)
M35P221L03	3605C Southside Avenue	1/8/2008		ND(0.50)	ND(0.50)	ND(0.50)	ND(0.50)	ND(0.50)	ND(0.50)	ND(0.50)	ND(0.50)	ND(0.50)	ND(5.0)
M35P221L03	3605C Southside Avenue	2/5/2008		ND(0.50)	ND(0.50)	ND(0.50)	ND(0.50)	ND(0.50)	ND(0.50)	ND(0.50)	ND(0.50)	ND(0.50)	ND(5.0)
M35P221L03	3605C Southside Avenue	3/4/2008		ND(0.50)	0.42 J	0.19 J	ND(0.50)	ND(0.50)	ND(0.50)	ND(0.50)	ND(0.50)	ND(0.50)	ND(5.0)
M35P221L03	3605C Southside Avenue	4/8/2008		ND(0.50)	ND(0.50)	ND(0.50)	ND(0.50)	ND(0.50)	ND(0.50)	ND(0.50)	ND(0.50)	ND(0.50)	ND(5.0)
M35P221L03	3605C Southside Avenue	5/6/2008		ND(0.50)	0.15 J	0.15 J	ND(0.50)	ND(0.50)	ND(0.50)	ND(0.50)	ND(0.50)	ND(0.50)	ND(5.0)
M35P221L03	3605C Southside Avenue	6/3/2008		ND(0.50)	ND(0.50)	ND(0.50)	ND(0.50)	ND(0.50)	ND(0.50)	ND(0.50)	ND(0.50)	ND(0.50)	ND(5.0)
M35P221L03	3605C Southside Avenue	7/8/2008		ND(0.50)	ND(0.50)	ND(0.50)	ND(0.50)	ND(0.50)	ND(0.50)	ND(0.50)	ND(0.50)	ND(0.50)	ND(5.0)
M35P221L03	3605C Southside Avenue	8/5/2008		ND(0.50)	ND(0.50)	ND(0.50)	ND(0.50)	ND(0.50)	ND(0.50)	ND(0.50)	ND(0.50)	ND(0.50)	ND(5.0)
M35P221L03	3605C Southside Avenue	9/9/2008		ND(0.50)	ND(0.50)	ND(0.50)	ND(0.50)	ND(0.50)	ND(0.50)	ND(0.50)	ND(0.50)	ND(0.50)	ND(5.0)
M35P221L03	3605C Southside Avenue	10/7/2008		ND(0.50)	0.19 J	0.11 J	ND(0.50)	ND(0.50)	ND(0.50)	ND(0.50)	ND(0.50)	ND(0.50)	ND(5.0)
M35P221L03	3605C Southside Avenue	11/4/2008		ND(0.50)	ND(0.50)	ND(0.50)	ND(0.50)	ND(0.50)	ND(0.50)	ND(0.50)	ND(0.50)	ND(0.50)	ND(5.0)
M35P221L03	3605C Southside Avenue	12/9/2008		ND(0.50)	0.12 J	ND(0.50)	ND(0.50)	ND(0.50)	ND(0.50)	ND(0.50)	ND(0.50)	ND(0.50)	ND(5.0)
M35P221L03	3605C Southside Avenue	1/6/2009		ND(0.50)	0.17 J	ND(0.50)	ND(0.50)	ND(0.50)	ND(0.50)	ND(0.50)	ND(0.50)	ND(0.50)	ND(5.0)
M35P221L03	3605C Southside Avenue	2/3/2009		ND(0.50)	0.16 J	0.076 J	ND(0.50)	ND(0.50)	ND(0.50)	ND(0.50)	ND(0.50)	ND(0.50)	ND(5.0)
M35P221L03	3605C Southside Avenue	3/3/2009		ND(0.50)	ND(0.50)	ND(0.50)	ND(0.50)	ND(0.50)	ND(0.50)	ND(0.50)	ND(0.50)	ND(0.50)	ND(5.0)
M35P221L03	3605C Southside Avenue	4/8/2009		ND(0.50)	0.16 J	0.13 J	ND(0.50)	ND(0.50)	ND(0.50)	ND(0.50)	ND(0.50)	ND(0.50)	ND(5.0)

**Table 2 - Historical Private Supply Well Analytical Table**

Inactive Exxon Facility #28077  
 14258 Jarrettsville Pike  
 Phoenix, Maryland

Map/Parcel/Lot	Address	Sample Date	POET Sample Point	MTBE (µg/L)	Benzene (µg/L)	Toluene (µg/L)	Ethyl-benzene (µg/L)	Total Xylenes (µg/L)	Naphthalene (µg/L)	DIPE (µg/L)	ETBE (µg/L)	TAME (µg/L)	TBA (µg/L)
M35P221L03	3605C Southside Avenue	6/2/2009		ND(0.50)	ND(0.50)	ND(0.50)	ND(0.50)	ND(0.50)	ND(0.50)	ND(0.50)	ND(0.50)	ND(0.50)	ND(5.0)
M35P221L03	3605C Southside Avenue	7/8/2009		ND(0.50)	ND(0.50)	ND(0.50)	ND(0.50)	ND(0.50)	ND(0.50)	ND(0.50)	ND(0.50)	ND(0.50)	ND(5.0)
M35P221L03	3605C Southside Avenue	8/4/2009		ND(0.50)	ND(0.50)	ND(0.50)	ND(0.50)	ND(0.50)	ND(0.50)	ND(0.50)	ND(0.50)	ND(0.50)	ND(5.0)
M35P221L03	3605C Southside Avenue	9/2/2009		ND(0.50)	ND(0.50)	ND(0.50)	ND(0.50)	ND(0.50)	ND(0.50)	ND(0.50)	ND(0.50)	ND(0.50)	ND(5.0)
M35P221L03	3605C Southside Avenue	10/6/2009		ND(0.50)	ND(0.50)	ND(0.50)	ND(0.50)	ND(0.50)	ND(0.50)	ND(0.50)	ND(0.50)	ND(0.50)	ND(5.0)
M35P221L03	3605C Southside Avenue	11/3/2009		ND(0.50)	ND(0.50)	ND(0.50)	ND(0.50)	ND(0.50)	ND(0.50)	ND(0.50)	ND(0.50)	ND(0.50)	ND(5.0)
M35P221L03	3605C Southside Avenue	1/5/2010		ND(0.50)	ND(0.50)	ND(0.50)	ND(0.50)	ND(0.50)	ND(0.50)	ND(0.50)	ND(0.50)	ND(0.50)	ND(5.0)
M35P221L03	3605C Southside Avenue	2/2/2010		ND(0.50)	ND(0.50)	ND(0.50)	ND(0.50)	ND(0.50)	ND(0.50)	ND(0.50)	ND(0.50)	ND(0.50)	ND(5.0)
M35P221L03	3605C Southside Avenue	3/4/2010		ND(0.50)	ND(0.50)	ND(0.50)	ND(0.50)	ND(0.50)	ND(0.50)	ND(0.50)	ND(0.50)	ND(0.50)	ND(5.0)
M35P221L03	3605C Southside Avenue	4/6/2010		ND(0.50)	ND(0.50)	ND(0.50)	ND(0.50)	ND(0.50)	ND(0.50)	ND(0.50)	ND(0.50)	ND(0.50)	ND(5.0)
M35P221L03	3605C Southside Avenue	5/4/2010		ND(0.50)	ND(0.50)	ND(0.50)	ND(0.50)	ND(0.50)	ND(0.50)	ND(0.50)	ND(0.50)	ND(0.50)	ND(5.0)
M35P221L03	3605C Southside Avenue	7/20/2010		ND(0.50)	ND(0.50)	ND(0.50)	ND(0.50)	ND(0.50)	ND(0.50)	ND(0.50)	ND(0.50)	ND(0.50)	ND(5.0)
M35P221L03	3605C Southside Avenue	8/25/2010		ND(0.50)	ND(0.50)	ND(0.50)	ND(0.50)	ND(0.50)	ND(0.50)	ND(0.50)	ND(0.50)	ND(0.50)	ND(5.0)
M35P221L03	3605C Southside Avenue	9/14/2010		ND(0.50)	ND(0.50)	ND(0.50)	ND(0.50)	ND(0.50)	ND(0.50)	ND(0.50)	ND(0.50)	ND(0.50)	ND(5.0)
M35P221L03	3605C Southside Avenue	10/5/2010		ND(0.50)	ND(0.50)	ND(0.50)	ND(0.50)	ND(0.50)	ND(0.50)	ND(0.50)	ND(0.50)	ND(0.50)	ND(5.0)
M35P221L03	3605C Southside Avenue	11/2/2010		ND(0.50)	ND(0.50)	ND(0.50)	ND(0.50)	ND(0.50)	ND(0.50)	ND(0.50)	ND(0.50)	ND(0.50)	ND(5.0)
M35P221L03	3605C Southside Avenue	12/7/2010		ND(0.50)	ND(0.50)	ND(0.50)	ND(0.50)	ND(0.50)	ND(0.50)	ND(0.50)	ND(0.50)	ND(0.50)	ND(5.0)
M35P221L03	3605C Southside Avenue	1/4/2011		ND(0.50)	ND(0.50)	ND(0.50)	ND(0.50)	ND(0.50)	ND(0.50)	ND(0.50)	ND(0.50)	ND(0.50)	ND(5.0)
M35P221L03	3605C Southside Avenue	2/8/2011		ND(0.50)	ND(0.50)	ND(0.50)	ND(0.50)	ND(0.50)	ND(0.50)	ND(0.50)	ND(0.50)	ND(0.50)	ND(5.0)
M35P221L03	3605C Southside Avenue	3/8/2011		ND(0.50)	ND(0.50)	ND(0.50)	ND(0.50)	ND(0.50)	ND(0.50)	ND(0.50)	ND(0.50)	ND(0.50)	ND(5.0)
M35P221L03	3605C Southside Avenue	4/5/2011		ND(0.50)	ND(0.50)	ND(0.50)	ND(0.50)	ND(0.50)	ND(0.50)	ND(0.50)	ND(0.50)	ND(0.50)	ND(5.0)
M35P221L03	3605C Southside Avenue	5/3/2011		ND(0.50)	ND(0.50)	ND(0.50)	ND(0.50)	ND(0.50)	ND(0.50)	ND(0.50)	ND(0.50)	ND(0.50)	ND(5.0)
M35P221L03	3605C Southside Avenue	6/16/2011		ND(0.50)	ND(0.50)	ND(0.50)	ND(0.50)	ND(0.50)	ND(0.50)	ND(0.50)	ND(0.50)	ND(0.50)	ND(5.0)
M35P221L03	3605C Southside Avenue	7/12/2011		ND(0.50)	ND(0.50)	ND(0.50)	ND(0.50)	ND(0.50)	ND(0.50)	ND(0.50)	ND(0.50)	ND(0.50)	ND(5.0)
M35P221L03	3605C Southside Avenue	8/2/2011		ND(0.50)	ND(0.50)	ND(0.50)	ND(0.50)	ND(0.50)	ND(0.50)	ND(0.50)	ND(0.50)	ND(0.50)	ND(5.0)
M35P221L03	3605C Southside Avenue	9/13/2011		ND(0.50)	ND(0.50)	ND(0.50)	ND(0.50)	ND(0.50)	ND(0.50)	ND(0.50)	ND(0.50)	ND(0.50)	ND(5.0)
M35P221L03	3605C Southside Avenue	10/4/2011		ND(0.50)	ND(0.50)	ND(0.50)	ND(0.50)	ND(0.50)	ND(0.50)	ND(0.50)	ND(0.50)	ND(0.50)	ND(5.0)
M35P221L03	3605C Southside Avenue	11/8/2011		ND(0.50)	ND(0.50)	ND(0.50)	ND(0.50)	ND(0.50)	ND(0.50)	ND(0.50)	ND(0.50)	ND(0.50)	ND(5.0)
M35P221L03	3605C Southside Avenue	12/6/2011		ND(0.50)	ND(0.50)	ND(0.50)	ND(0.50)	ND(0.50)	ND(0.50)	ND(0.50)	ND(0.50)	ND(0.50)	ND(5.0)
M35P221L03	3605C Southside Avenue	1/10/2012		ND(0.50)	ND(0.50)	ND(0.50)	ND(0.50)	ND(0.50)	ND(0.50)	ND(0.50)	ND(0.50)	ND(0.50)	ND(5.0)

**Table 2 - Historical Private Supply Well Analytical Table**

Inactive Exxon Facility #28077  
 14258 Jarrettsville Pike  
 Phoenix, Maryland

Map/Parcel/Lot	Address	Sample Date	POET Sample Point	MTBE (µg/L)	Benzene (µg/L)	Toluene (µg/L)	Ethyl-benzene (µg/L)	Total Xylenes (µg/L)	Naphthalene (µg/L)	DIPE (µg/L)	ETBE (µg/L)	TAME (µg/L)	TBA (µg/L)
M35P221L03	3605C Southside Avenue	2/7/2012		ND(0.50)	ND(0.50)	ND(0.50)	ND(0.50)	ND(0.50)	ND(0.50)	ND(0.50)	ND(0.50)	ND(0.50)	ND(5.0)
M35P221L03	3605C Southside Avenue	4/3/2012		ND(0.50)	ND(0.50)	ND(0.50)	ND(0.50)	ND(0.50)	ND(0.50)	ND(0.50)	ND(0.50)	ND(0.50)	ND(5.0)
M35P221L03	3605C Southside Avenue	5/8/2012		ND(0.50)	ND(0.50)	ND(0.50)	ND(0.50)	ND(0.50)	ND(0.50)	ND(0.50)	ND(0.50)	ND(0.50)	ND(5.0)
M35P221L03	3605C Southside Avenue	6/5/2012		ND(0.50)	ND(0.50)	ND(0.50)	ND(0.50)	ND(0.50)	ND(0.50)	ND(0.50)	ND(0.50)	ND(0.50)	ND(5.0)
M35P221L03	3605C Southside Avenue	8/22/2012		ND(0.50)	ND(0.50)	ND(0.50)	ND(0.50)	ND(0.50)	ND(0.50)	ND(0.50)	ND(0.50)	ND(0.50)	ND(5.0)
M35P221L03	3605C Southside Avenue	9/18/2012		ND(0.50)	ND(0.50)	ND(0.50)	ND(0.50)	ND(0.50)	ND(0.50)	ND(0.50)	ND(0.50)	ND(0.50)	ND(5.0)
M35P221L03	3605C Southside Avenue	10/11/2012		ND(0.50)	ND(0.50)	ND(0.50)	ND(0.50)	ND(0.50)	ND(0.50)	ND(0.50)	ND(0.50)	ND(0.50)	ND(5.0)
M35P221L03	3605C Southside Avenue	11/13/2012		ND(0.50)	ND(0.50)	ND(0.50)	ND(0.50)	ND(0.50)	ND(0.50)	ND(0.50)	ND(0.50)	ND(0.50)	ND(5.0)
M35P221L03	3605C Southside Avenue	12/14/2012		ND(0.50)	ND(0.50)	ND(0.50)	ND(0.50)	ND(0.50)	ND(0.50)	ND(0.50)	ND(0.50)	ND(0.50)	ND(5.0)
M35P221L03	3605C Southside Avenue	1/8/2013		ND(0.50)	ND(0.50)	ND(0.50)	ND(0.50)	ND(0.50)	ND(0.50)	ND(0.50)	ND(0.50)	ND(0.50)	ND(5.0)
M35P221L03	3605C Southside Avenue	2/6/2013		ND(0.50)	ND(0.50)	ND(0.50)	ND(0.50)	ND(0.50)	ND(0.50)	ND(0.50)	ND(0.50)	ND(0.50)	ND(5.0)
M35P221L03	3605C Southside Avenue	3/5/2013		ND(0.50)	ND(0.50)	ND(0.50)	ND(0.50)	ND(0.50)	ND(0.50)	ND(0.50)	ND(0.50)	ND(0.50)	ND(5.0)
M35P221L03	3605C Southside Avenue	5/7/2013		ND(0.50)	ND(0.50)	ND(0.50)	ND(0.50)	ND(0.50)	ND(0.50)	ND(0.50)	ND(0.50)	ND(0.50)	ND(5.0)
M35P221L03	3605C Southside Avenue	6/4/2013		ND(0.50)	ND(0.50)	ND(0.50)	ND(0.50)	ND(0.50)	ND(0.50)	ND(0.50)	ND(0.50)	ND(0.50)	ND(5.0)
M35P221L03	3605C Southside Avenue	7/2/2013		ND(0.50)	ND(0.50)	ND(0.50)	ND(0.50)	ND(0.50)	ND(0.50)	ND(0.50)	ND(0.50)	ND(0.50)	ND(5.0)
M35P221L03	3605C Southside Avenue	8/6/2013		ND(0.50)	ND(0.50)	ND(0.50)	ND(0.50)	ND(0.50)	ND(0.50)	ND(0.50)	ND(0.50)	ND(0.50)	ND(5.0)
M35P221L03	3605C Southside Avenue	9/10/2013		ND(0.50)	ND(0.50)	ND(0.50)	ND(0.50)	ND(0.50)	ND(0.50)	ND(0.50)	ND(0.50)	ND(0.50)	ND(5.0)
M35P221L03	3605C Southside Avenue	10/8/2013		ND(0.50)	ND(0.50)	ND(0.50)	ND(0.50)	ND(0.50)	ND(0.50)	ND(0.50)	ND(0.50)	ND(0.50)	1.9 J
M35P221L03	3605C Southside Avenue	11/5/2013		ND(0.50)	ND(0.50)	ND(0.50)	ND(0.50)	ND(0.50)	ND(0.50)	ND(0.50)	ND(0.50)	ND(0.50)	ND(5.0)
M35P221L03	3605C Southside Avenue	12/3/2013		ND(0.50)	ND(0.50)	ND(0.50)	ND(0.50)	ND(0.50)	ND(0.50)	ND(0.50)	ND(0.50)	ND(0.50)	ND(5.0)
M35P221L03	3605C Southside Avenue	1/7/2014		ND(0.50)	ND(0.50)	ND(0.50)	ND(0.50)	ND(0.50)	ND(0.50)	ND(0.50)	ND(0.50)	ND(0.50)	ND(5.0)
M35P221L03	3605C Southside Avenue	2/4/2014		ND(0.50)	ND(0.50)	ND(0.50)	ND(0.50)	ND(0.50)	ND(0.50)	ND(0.50)	ND(0.50)	ND(0.50)	ND(5.0)
M35P221L03	3605C Southside Avenue	3/7/2014		ND(0.50)	ND(0.50)	ND(0.50)	ND(0.50)	ND(0.50)	ND(0.50)	ND(0.50)	ND(0.50)	ND(0.50)	ND(5.0)
M35P221L03	3605C Southside Avenue	4/8/2014		ND(0.50)	ND(0.50)	ND(0.50)	ND(0.50)	ND(0.50)	ND(0.50)	ND(0.50)	ND(0.50)	ND(0.50)	ND(5.0)
M35P221L03	3605C Southside Avenue	6/3/2014		ND(0.50)	ND(0.50)	ND(0.50)	ND(0.50)	ND(0.50)	ND(0.50)	ND(0.50)	ND(0.50)	ND(0.50)	3.4 J
M35P221L03	3605C Southside Avenue	7/14/2014		ND(0.50)	ND(0.50)	ND(0.50)	ND(0.50)	ND(0.50)	ND(0.50)	ND(0.50)	ND(0.50)	ND(0.50)	ND(5.0)
M35P221L03	3605C Southside Avenue	8/4/2014		ND(0.50)	ND(0.50)	ND(0.50)	ND(0.50)	ND(0.50)	ND(0.50)	ND(0.50)	ND(0.50)	ND(0.50)	ND(5.0)
M35P221L03	3605C Southside Avenue	10/6/2014		ND(0.50)	ND(0.50)	ND(0.50)	ND(0.50)	ND(0.50)	ND(0.50)	ND(0.50)	ND(0.50)	ND(0.50)	ND(5.0)
M35P221L03	3605C Southside Avenue	11/13/2014		ND(0.50)	ND(0.50)	ND(0.50)	ND(0.50)	ND(0.50)	ND(0.50)	ND(0.50)	ND(0.50)	ND(0.50)	ND(5.0)
M35P221L03	3605C Southside Avenue	12/10/2014		ND(0.50)	ND(0.50)	ND(0.50)	ND(0.50)	ND(0.50)	ND(0.50)	ND(0.50)	ND(0.50)	ND(0.50)	ND(5.0)

**Table 2 - Historical Private Supply Well Analytical Table**

Inactive Exxon Facility #28077  
 14258 Jarrettsville Pike  
 Phoenix, Maryland

Map/Parcel/Lot	Address	Sample Date	POET Sample Point	MTBE (µg/L)	Benzene (µg/L)	Toluene (µg/L)	Ethyl-benzene (µg/L)	Total Xylenes (µg/L)	Naphthalene (µg/L)	DIPE (µg/L)	ETBE (µg/L)	TAME (µg/L)	TBA (µg/L)
M35P221L03	3605C Southside Avenue	1/15/2015		ND(0.5)	ND(0.5)	ND(0.5)	ND(0.5)	ND(0.5)	ND(0.50)	ND(0.50)	ND(0.50)	ND(0.50)	ND(25.0)
M35P221L03	3605C Southside Avenue	2/2/2015		ND(0.5)	ND(0.5)	ND(0.5)	ND(0.5)	ND(0.5)	ND(0.5)	ND(0.5)	ND(0.5)	ND(0.5)	ND(25)
M35P221L03	3605C Southside Avenue	3/10/2015		ND(0.5)	ND(0.5)	ND(0.5)	ND(0.5)	ND(0.5)	ND(0.5)	ND(0.5)	ND(0.5)	ND(0.5)	ND(25)
M35P221L03	3605C Southside Avenue	4/14/2015		ND(0.5)	ND(0.5)	ND(0.5)	ND(0.5)	ND(0.5)	ND(0.5)	ND(0.5)	ND(0.5)	ND(0.5)	ND(25)
M35P221L03	3605C Southside Avenue	5/11/2015		ND(0.5)	ND(0.5)	0.1 J	ND(0.5)	ND(0.5)	ND(0.5)	ND(0.5)	ND(0.5)	ND(0.5)	ND(25)
M35P221L03	3605C Southside Avenue	6/11/2015		ND(0.5)	ND(0.5)	ND(0.5)	ND(0.5)	ND(0.5)	ND(0.5)	ND(0.5)	ND(0.5)	ND(0.5)	ND(25)
M35P221L03	3605C Southside Avenue	7/8/2015		ND(0.5)	ND(0.5)	ND(0.5)	ND(0.5)	ND(0.5)	ND(0.5)	ND(0.5)	ND(0.5)	ND(0.5)	ND(25)
M35P221L03	3605C Southside Avenue	8/20/2015		ND(0.5)	ND(0.5)	ND(0.5)	ND(0.5)	ND(0.5)	ND(0.5)	ND(0.5)	ND(0.5)	ND(0.5)	ND(25)
M35P221L03	3605C Southside Avenue	9/14/2015		ND(0.5)	ND(0.5)	ND(0.5)	ND(0.5)	ND(0.5)	ND(0.5)	ND(0.5)	ND(0.5)	ND(0.5)	ND(25)
M35P221L03	3605C Southside Avenue	10/15/2015		ND(0.5)	ND(0.5)	ND(0.5)	ND(0.5)	ND(0.5)	ND(0.5)	ND(0.5)	ND(0.5)	ND(0.5)	ND(25)
M35P221L03	3605C Southside Avenue	11/2/2015		ND(0.5)	ND(0.5)	ND(0.5)	ND(0.5)	ND(0.5)	ND(0.5)	ND(0.5)	ND(0.5)	ND(0.5)	ND(25)
M35P221L03	3605C Southside Avenue	12/7/2015		ND(0.5)	ND(0.5)	ND(0.5)	ND(0.5)	ND(0.5)	ND(0.5)	ND(0.5)	ND(0.5)	ND(0.5)	ND(25)
M35P221L03	3605C Southside Avenue	1/4/2016		ND(0.5)	ND(0.5)	ND(0.5)	ND(0.5)	ND(0.5)	ND(0.5)	ND(0.5)	ND(0.5)	ND(0.5)	ND(25)
M35P221L03	3605C Southside Avenue	2/1/2016		ND(0.5)	ND(0.5)	ND(0.5)	ND(0.5)	ND(0.5)	ND(0.5)	ND(0.5)	ND(0.5)	ND(0.5)	ND(25)
M35P221L03	3605C Southside Avenue	3/7/2016		ND(0.5)	ND(0.5)	ND(0.5)	ND(0.5)	ND(0.5)	ND(0.5)	ND(0.5)	ND(0.5)	ND(0.5)	ND(25)
M35P221L03	3605C Southside Avenue	4/4/2016		ND(0.5)	ND(0.5)	ND(0.5)	ND(0.5)	ND(0.5)	ND(0.5)	ND(0.5)	ND(0.5)	ND(0.5)	ND(25)
M35P221L03	3605C Southside Avenue	5/2/2016		ND(0.5)	ND(0.5)	ND(0.5)	ND(0.5)	ND(0.5)	ND(0.5)	ND(0.5)	ND(0.5)	ND(0.5)	ND(25)
M35P221L03	3605C Southside Avenue	6/6/2016		ND(0.5)	ND(0.5)	ND(0.5)	ND(0.5)	ND(0.5)	ND(0.5)	ND(0.5)	ND(0.5)	ND(0.5)	ND(25)
M35P221L03	3605C Southside Avenue	7/19/2016		ND(0.5)	ND(0.5)	ND(0.5)	ND(0.5)	ND(0.5)	ND(0.5)	ND(0.5)	ND(0.5)	ND(0.5)	ND(25)
M35P221L03	3605C Southside Avenue	8/1/2016		ND(0.5)	ND(0.5)	ND(0.5)	ND(0.5)	ND(0.5)	ND(0.5)	ND(0.5)	ND(0.5)	ND(0.5)	ND(25)
M35P221L03	3605C Southside Avenue	10/3/2016		ND(0.5)	ND(0.5)	ND(0.5)	ND(0.5)	ND(0.5)	ND(0.5)	ND(0.5)	ND(0.5)	ND(0.5)	ND(25)
M35P221L03	3605C Southside Avenue	1/9/2017		ND(0.5)	ND(0.5)	ND(0.5)	ND(0.5)	ND(0.5)	ND(0.5)	ND(0.5)	ND(0.5)	ND(0.5)	ND(25)
M35P221L03	3605C Southside Avenue	2/6/2017		ND(0.5)	ND(0.5)	ND(0.5)	ND(0.5)	ND(0.5)	ND(0.5)	ND(0.5)	ND(0.5)	ND(0.5)	ND(25)
M35P221L03	3605C Southside Avenue	3/28/2017		ND(0.5)	ND(0.5)	ND(0.5)	ND(0.5)	ND(0.5)	ND(0.5)	ND(0.5)	ND(0.5)	ND(0.5)	ND(25)
M35P221L03	3605C Southside Avenue	4/21/2017		ND(0.5)	ND(0.5)	ND(0.5)	ND(0.5)	ND(0.5)	ND(0.5)	ND(0.5)	ND(0.5)	ND(0.5)	ND(25)
M35P221L03	3605C Southside Avenue	5/1/2017		ND(0.5)	ND(0.5)	ND(0.5)	ND(0.5)	ND(0.5)	ND(0.5)	ND(0.5)	ND(0.5)	ND(0.5)	ND(25)
M35P221L03	3605C Southside Avenue	6/5/2017		ND(0.5)	ND(0.5)	ND(0.5)	ND(0.5)	ND(0.5)	ND(0.5)	ND(0.5)	ND(0.5)	ND(0.5)	ND(25)
M35P221L03	3605C Southside Avenue	7/10/2017		ND(0.5)	ND(0.5)	ND(0.5)	ND(0.5)	ND(0.5)	ND(0.5)	ND(0.5)	ND(0.5)	ND(0.5)	ND(25)
M35P221L03	3605C Southside Avenue	5/7/2018		ND(0.5)	ND(0.5)	ND(0.5)	ND(0.5)	ND(0.5)	ND(0.5)	ND(0.5)	ND(0.5)	ND(0.5)	ND(25)
M35P221L03	3605C Southside Avenue	6/4/2018		ND(0.5)	ND(0.5)	ND(0.5)	ND(0.5)	ND(0.5)	ND(0.5)	ND(0.5)	ND(0.5)	ND(0.5)	ND(25)

**Table 2 - Historical Private Supply Well Analytical Table**

Inactive Exxon Facility #28077  
 14258 Jarrettsville Pike  
 Phoenix, Maryland

Map/Parcel/Lot	Address	Sample Date	POET Sample Point	MTBE (µg/L)	Benzene (µg/L)	Toluene (µg/L)	Ethyl-benzene (µg/L)	Total Xylenes (µg/L)	Naphthalene (µg/L)	DIPE (µg/L)	ETBE (µg/L)	TAME (µg/L)	TBA (µg/L)
M35P221L04	3605D Southside Avenue	3/14/2006		ND(0.50)	ND(0.50)	ND(0.50)	ND(0.50)	ND(0.50)	ND(0.50)	ND(0.50)	ND(0.50)	ND(0.50)	ND(5.0)
M35P221L04	3605D Southside Avenue	3/29/2006		ND(0.50)	ND(0.50)	ND(0.50)	ND(0.50)	ND(0.50)	ND(0.50)	ND(0.50)	ND(0.50)	ND(0.50)	ND(5.0)
M35P221L04	3605D Southside Avenue	4/5/2006		ND(0.50)	ND(0.50)	ND(0.50)	ND(0.50)	ND(0.50)	ND(0.50)	ND(0.50)	ND(0.50)	ND(0.50)	ND(5.0)
M35P221L04	3605D Southside Avenue	4/12/2006		ND(0.50)	ND(0.50)	ND(0.50)	ND(0.50)	ND(0.50)	ND(0.50)	ND(0.50)	ND(0.50)	ND(0.50)	ND(5.0)
M35P221L04	3605D Southside Avenue	4/19/2006		ND(0.50)	ND(0.50)	ND(0.50)	ND(0.50)	ND(0.50)	ND(0.50)	ND(0.50)	ND(0.50)	ND(0.50)	ND(5.0)
M35P221L04	3605D Southside Avenue	4/26/2006		ND(0.50)	ND(0.50)	ND(0.50)	ND(0.50)	ND(0.50)	ND(0.50)	ND(0.50)	ND(0.50)	ND(0.50)	ND(5.0)
M35P221L04	3605D Southside Avenue	5/1/2006		ND(0.50)	ND(0.50)	ND(0.50)	ND(0.50)	ND(0.50)	ND(0.50)	ND(0.50)	ND(0.50)	ND(0.50)	ND(5.0)
M35P221L04	3605D Southside Avenue	5/8/2006		ND(0.50)	ND(0.50)	ND(0.50)	ND(0.50)	ND(0.50)	ND(0.50)	ND(0.50)	ND(0.50)	ND(0.50)	ND(5.0)
M35P221L04	3605D Southside Avenue	5/15/2006		ND(0.50)	ND(0.50)	ND(0.50)	ND(0.50)	ND(0.50)	ND(0.50)	ND(0.50)	ND(0.50)	ND(0.50)	ND(5.0)
M35P221L04	3605D Southside Avenue	5/22/2006		ND(0.50)	ND(0.50)	ND(0.50)	ND(0.50)	ND(0.50)	ND(0.50)	ND(0.50)	ND(0.50)	ND(0.50)	ND(5.0)
M35P221L04	3605D Southside Avenue	5/31/2006		ND(0.50)	ND(0.50)	ND(0.50)	ND(0.50)	ND(0.50)	ND(0.50)	ND(0.50)	ND(0.50)	ND(0.50)	ND(5.0)
M35P221L04	3605D Southside Avenue	6/5/2006		ND(0.50)	ND(0.50)	ND(0.50)	ND(0.50)	ND(0.50)	ND(0.50)	ND(0.50)	ND(0.50)	ND(0.50)	ND(5.0)
M35P221L04	3605D Southside Avenue	6/12/2006		ND(0.50)	ND(0.50)	ND(0.50)	ND(0.50)	ND(0.50)	ND(0.50)	ND(0.50)	ND(0.50)	ND(0.50)	ND(5.0)
M35P221L04	3605D Southside Avenue	6/19/2006		ND(0.50)	ND(0.50)	ND(0.50)	ND(0.50)	ND(0.50)	ND(0.50)	ND(0.50)	ND(0.50)	ND(0.50)	ND(5.0)
M35P221L04	3605D Southside Avenue	6/26/2006		ND(0.50)	ND(0.50)	ND(0.50)	ND(0.50)	ND(0.50)	ND(0.50)	ND(0.50)	ND(0.50)	ND(0.50)	ND(5.0)
M35P221L04	3605D Southside Avenue	7/5/2006		ND(0.50)	ND(0.50)	ND(0.50)	ND(0.50)	ND(0.50)	ND(0.50)	ND(0.50)	ND(0.50)	ND(0.50)	ND(5.0)
M35P221L04	3605D Southside Avenue	7/10/2006		ND(0.50)	ND(0.50)	ND(0.50)	ND(0.50)	ND(0.50)	ND(0.50)	ND(0.50)	ND(0.50)	ND(0.50)	ND(5.0)
M35P221L04	3605D Southside Avenue	7/17/2006		ND(0.50)	ND(0.50)	ND(0.50)	ND(0.50)	ND(0.50)	ND(0.50)	ND(0.50)	ND(0.50)	ND(0.50)	ND(5.0)
M35P221L04	3605D Southside Avenue	7/24/2006		ND(0.50)	ND(0.50)	ND(0.50)	ND(0.50)	ND(0.50)	ND(0.50)	ND(0.50)	ND(0.50)	ND(0.50)	ND(5.0)
M35P221L04	3605D Southside Avenue	7/31/2006		ND(0.50)	ND(0.50)	ND(0.50)	ND(0.50)	ND(0.50)	ND(0.50)	ND(0.50)	ND(0.50)	ND(0.50)	ND(5.0)
M35P221L04	3605D Southside Avenue	8/7/2006		ND(0.50)	ND(0.50)	ND(0.50)	ND(0.50)	ND(0.50)	ND(0.50)	ND(0.50)	ND(0.50)	ND(0.50)	ND(5.0)
M35P221L04	3605D Southside Avenue	8/14/2006		ND(0.50)	ND(0.50)	ND(0.50)	ND(0.50)	ND(0.50)	ND(0.50)	ND(0.50)	ND(0.50)	ND(0.50)	ND(5.0)
M35P221L04	3605D Southside Avenue	8/21/2006		ND(0.50)	ND(0.50)	ND(0.50)	ND(0.50)	ND(0.50)	ND(0.50)	ND(0.50)	ND(0.50)	ND(0.50)	ND(5.0)
M35P221L04	3605D Southside Avenue	8/28/2006		ND(0.50)	ND(0.50)	ND(0.50)	ND(0.50)	ND(0.50)	ND(0.50)	ND(0.50)	ND(0.50)	ND(0.50)	ND(5.0)
M35P221L04	3605D Southside Avenue	9/6/2006		ND(0.50)	ND(0.50)	ND(0.50)	ND(0.50)	ND(0.50)	ND(0.50)	ND(0.50)	ND(0.50)	ND(0.50)	ND(5.0)
M35P221L04	3605D Southside Avenue	9/11/2006		ND(0.50)	ND(0.50)	ND(0.50)	ND(0.50)	ND(0.50)	ND(0.50)	ND(0.50)	ND(0.50)	ND(0.50)	ND(5.0)
M35P221L04	3605D Southside Avenue	9/18/2006		ND(0.50)	ND(0.50)	ND(0.50)	ND(0.50)	ND(0.50)	ND(0.50)	ND(0.50)	ND(0.50)	ND(0.50)	ND(5.0)
M35P221L04	3605D Southside Avenue	9/25/2006		ND(0.50)	ND(0.50)	ND(0.50)	ND(0.50)	ND(0.50)	ND(0.50)	ND(0.50)	ND(0.50)	ND(0.50)	ND(5.0)
M35P221L04	3605D Southside Avenue	10/2/2006		ND(0.50)	ND(0.50)	ND(0.50)	ND(0.50)	ND(0.50)	ND(0.50)	ND(0.50)	ND(0.50)	ND(0.50)	ND(5.0)
M35P221L04	3605D Southside Avenue	10/9/2006		ND(0.50)	ND(0.50)	ND(0.50)	ND(0.50)	ND(0.50)	ND(0.50)	ND(0.50)	ND(0.50)	ND(0.50)	ND(5.0)



**Table 2 - Historical Private Supply Well Analytical Table**

Inactive Exxon Facility #28077  
 14258 Jarrettsville Pike  
 Phoenix, Maryland

Map/Parcel/Lot	Address	Sample Date	POET Sample Point	MTBE (µg/L)	Benzene (µg/L)	Toluene (µg/L)	Ethyl-benzene (µg/L)	Total Xylenes (µg/L)	Naphthalene (µg/L)	DIPE (µg/L)	ETBE (µg/L)	TAME (µg/L)	TBA (µg/L)
M35P221L04	3605D Southside Avenue	10/16/2006		ND(0.50)	ND(0.50)	ND(0.50)	ND(0.50)	ND(0.50)	ND(0.50)	ND(0.50)	ND(0.50)	ND(0.50)	ND(5.0)
M35P221L04	3605D Southside Avenue	10/23/2006		ND(0.50)	ND(0.50)	ND(0.50)	ND(0.50)	ND(0.50)	ND(0.50)	ND(0.50)	ND(0.50)	ND(0.50)	ND(5.0)
M35P221L04	3605D Southside Avenue	10/30/2006		ND(0.50)	ND(0.50)	ND(0.50)	ND(0.50)	ND(0.50)	ND(0.50)	ND(0.50)	ND(0.50)	ND(0.50)	ND(5.0)
M35P221L04	3605D Southside Avenue	11/6/2006		ND(0.50)	ND(0.50)	ND(0.50)	ND(0.50)	ND(0.50)	ND(0.50)	ND(0.50)	ND(0.50)	ND(0.50)	ND(5.0)
M35P221L04	3605D Southside Avenue	11/13/2006		ND(0.50)	ND(0.50)	ND(0.50)	ND(0.50)	ND(0.50)	ND(0.50)	ND(0.50)	ND(0.50)	ND(0.50)	ND(5.0)
M35P221L04	3605D Southside Avenue	11/20/2006		ND(0.50)	ND(0.50)	ND(0.50)	ND(0.50)	ND(0.50)	ND(0.50)	ND(0.50)	ND(0.50)	ND(0.50)	ND(5.0)
M35P221L04	3605D Southside Avenue	11/27/2006		ND(0.50)	ND(0.50)	ND(0.50)	ND(0.50)	ND(0.50)	ND(0.50)	ND(0.50)	ND(0.50)	ND(0.50)	ND(5.0)
M35P221L04	3605D Southside Avenue	12/4/2006		ND(0.50)	ND(0.50)	ND(0.50)	ND(0.50)	ND(0.50)	ND(0.50)	ND(0.50)	ND(0.50)	ND(0.50)	ND(5.0)
M35P221L04	3605D Southside Avenue	12/12/2006		ND(0.50)	ND(0.50)	ND(0.50)	ND(0.50)	ND(0.50)	ND(0.50)	ND(0.50)	ND(0.50)	ND(0.50)	ND(5.0)
M35P221L04	3605D Southside Avenue	12/18/2006		ND(0.50)	ND(0.50)	ND(0.50)	ND(0.50)	ND(0.50)	ND(0.50)	ND(0.50)	ND(0.50)	ND(0.50)	ND(5.0)
M35P221L04	3605D Southside Avenue	1/8/2007		ND(0.50)	ND(0.50)	ND(0.50)	ND(0.50)	ND(0.50)	ND(0.50)	ND(0.50)	ND(0.50)	ND(0.50)	ND(5.0)
M35P221L04	3605D Southside Avenue	1/22/2007		ND(0.50)	ND(0.50)	ND(0.50)	ND(0.50)	ND(0.50)	ND(0.50)	ND(0.50)	ND(0.50)	ND(0.50)	ND(5.0)
M35P221L04	3605D Southside Avenue	2/5/2007		ND(0.50)	ND(0.50)	ND(0.50)	ND(0.50)	ND(0.50)	ND(0.50)	ND(0.50)	ND(0.50)	ND(0.50)	ND(5.0)
M35P221L04	3605D Southside Avenue	2/21/2007		ND(0.50)	ND(0.50)	ND(0.50)	ND(0.50)	ND(0.50)	ND(0.50)	ND(0.50)	ND(0.50)	ND(0.50)	ND(5.0)
M35P221L04	3605D Southside Avenue	3/5/2007		ND(0.50)	ND(0.50)	ND(0.50)	ND(0.50)	ND(0.50)	ND(0.50)	ND(0.50)	ND(0.50)	ND(0.50)	ND(5.0)
M35P221L04	3605D Southside Avenue	3/19/2007		ND(0.50)	ND(0.50)	ND(0.50)	ND(0.50)	ND(0.50)	ND(0.50)	ND(0.50)	ND(0.50)	ND(0.50)	ND(5.0)
M35P221L04	3605D Southside Avenue	4/2/2007		ND(0.50)	ND(0.50)	ND(0.50)	ND(0.50)	ND(0.50)	ND(0.50)	ND(0.50)	ND(0.50)	ND(0.50)	ND(5.0)
M35P221L04	3605D Southside Avenue	4/16/2007		ND(0.50)	ND(0.50)	ND(0.50)	ND(0.50)	ND(0.50)	ND(0.50)	ND(0.50)	ND(0.50)	ND(0.50)	ND(5.0)
M35P221L04	3605D Southside Avenue	4/30/2007		ND(0.50)	ND(0.50)	ND(0.50)	ND(0.50)	ND(0.50)	ND(0.50)	ND(0.50)	ND(0.50)	ND(0.50)	ND(5.0)
M35P221L04	3605D Southside Avenue	5/14/2007		ND(0.50)	ND(0.50)	ND(0.50)	ND(0.50)	ND(0.50)	ND(0.50)	ND(0.50)	ND(0.50)	ND(0.50)	ND(5.0)
M35P221L04	3605D Southside Avenue	5/30/2007		ND(0.50)	ND(0.50)	ND(0.50)	ND(0.50)	ND(0.50)	ND(0.50)	ND(0.50)	ND(0.50)	ND(0.50)	ND(5.0)
M35P221L04	3605D Southside Avenue	6/25/2007		ND(0.50)	ND(0.50)	ND(0.50)	ND(0.50)	ND(0.50)	ND(0.50)	ND(0.50)	ND(0.50)	ND(0.50)	ND(5.0)
M35P221L04	3605D Southside Avenue	7/9/2007		ND(0.50)	ND(0.50)	ND(0.50)	ND(0.50)	ND(0.50)	ND(0.50)	ND(0.50)	ND(0.50)	ND(0.50)	ND(5.0)
M35P221L04	3605D Southside Avenue	7/23/2007		ND(0.50)	ND(0.50)	ND(0.50)	ND(0.50)	ND(0.50)	ND(0.50)	ND(0.50)	ND(0.50)	ND(0.50)	ND(5.0)
M35P221L04	3605D Southside Avenue	8/6/2007		ND(0.50)	ND(0.50)	ND(0.50)	ND(0.50)	ND(0.50)	ND(0.50)	ND(0.50)	ND(0.50)	ND(0.50)	ND(5.0)
M35P221L04	3605D Southside Avenue	8/20/2007		ND(0.50)	ND(0.50)	ND(0.50)	ND(0.50)	ND(0.50)	ND(0.50)	ND(0.50)	ND(0.50)	ND(0.50)	ND(5.0)
M35P221L04	3605D Southside Avenue	9/5/2007		ND(0.50)	ND(0.50)	ND(0.50)	ND(0.50)	ND(0.50)	ND(0.50)	ND(0.50)	ND(0.50)	ND(0.50)	ND(5.0)
M35P221L04	3605D Southside Avenue	10/1/2007		ND(0.50)	ND(0.50)	ND(0.50)	ND(0.50)	ND(0.50)	ND(0.50)	ND(0.50)	ND(0.50)	ND(0.50)	ND(5.0)
M35P221L04	3605D Southside Avenue	10/15/2007		ND(0.50)	ND(0.50)	ND(0.50)	ND(0.50)	ND(0.50)	ND(0.50)	ND(0.50)	ND(0.50)	ND(0.50)	ND(5.0)
M35P221L04	3605D Southside Avenue	10/29/2007		ND(0.50)	ND(0.50)	ND(0.50)	ND(0.50)	ND(0.50)	ND(0.50)	ND(0.50)	ND(0.50)	ND(0.50)	ND(5.0)

**Table 2 - Historical Private Supply Well Analytical Table**

Inactive Exxon Facility #28077  
 14258 Jarrettsville Pike  
 Phoenix, Maryland

Map/Parcel/Lot	Address	Sample Date	POET Sample Point	MTBE (µg/L)	Benzene (µg/L)	Toluene (µg/L)	Ethyl-benzene (µg/L)	Total Xylenes (µg/L)	Naphthalene (µg/L)	DIPE (µg/L)	ETBE (µg/L)	TAME (µg/L)	TBA (µg/L)
M35P221L04	3605D Southside Avenue	11/12/2007		0.082 J	ND(0.50)	ND(0.50)	ND(0.50)	ND(0.50)	ND(0.50)	ND(0.50)	ND(0.50)	ND(0.50)	ND(5.0)
M35P221L04	3605D Southside Avenue	11/26/2007		ND(0.50)	ND(0.50)	ND(0.50)	ND(0.50)	ND(0.50)	ND(0.50)	ND(0.50)	ND(0.50)	ND(0.50)	ND(5.0)
M35P221L04	3605D Southside Avenue	12/10/2007		0.094 J	ND(0.50)	ND(0.50)	ND(0.50)	ND(0.50)	ND(0.50)	ND(0.50)	ND(0.50)	ND(0.50)	ND(5.0)
M35P221L04	3605D Southside Avenue	1/7/2008		ND(0.50)	ND(0.50)	ND(0.50)	ND(0.50)	ND(0.50)	ND(0.50)	ND(0.50)	ND(0.50)	ND(0.50)	ND(5.0)
M35P221L04	3605D Southside Avenue	2/4/2008		0.13 J	ND(0.50)	ND(0.50)	ND(0.50)	ND(0.50)	ND(0.50)	ND(0.50)	ND(0.50)	ND(0.50)	ND(5.0)
M35P221L04	3605D Southside Avenue	3/3/2008		0.13 J	ND(0.50)	ND(0.50)	ND(0.50)	ND(0.50)	ND(0.50)	ND(0.50)	ND(0.50)	ND(0.50)	ND(5.0)
M35P221L04	3605D Southside Avenue	4/7/2008		ND(0.50)	ND(0.50)	ND(0.50)	ND(0.50)	ND(0.50)	ND(0.50)	ND(0.50)	ND(0.50)	ND(0.50)	ND(5.0)
M35P221L04	3605D Southside Avenue	5/5/2008		ND(0.50)	ND(0.50)	ND(0.50)	ND(0.50)	ND(0.50)	ND(0.50)	ND(0.50)	ND(0.50)	ND(0.50)	ND(5.0)
M35P221L04	3605D Southside Avenue	6/2/2008		ND(0.50)	ND(0.50)	ND(0.50)	ND(0.50)	ND(0.50)	ND(0.50)	ND(0.50)	ND(0.50)	ND(0.50)	ND(5.0)
M35P221L04	3605D Southside Avenue	7/7/2008		ND(0.50)	ND(0.50)	ND(0.50)	ND(0.50)	ND(0.50)	ND(0.50)	ND(0.50)	ND(0.50)	ND(0.50)	ND(5.0)
M35P221L04	3605D Southside Avenue	8/4/2008		ND(0.50)	ND(0.50)	ND(0.50)	ND(0.50)	ND(0.50)	ND(0.50)	ND(0.50)	ND(0.50)	ND(0.50)	ND(5.0)
M35P221L04	3605D Southside Avenue	9/8/2008		ND(0.50)	ND(0.50)	ND(0.50)	ND(0.50)	ND(0.50)	ND(0.50)	ND(0.50)	ND(0.50)	ND(0.50)	ND(5.0)
M35P221L04	3605D Southside Avenue	10/6/2008		ND(0.50)	ND(0.50)	ND(0.50)	ND(0.50)	ND(0.50)	ND(0.50)	ND(0.50)	ND(0.50)	ND(0.50)	ND(5.0)
M35P221L04	3605D Southside Avenue	11/3/2008		ND(0.50)	ND(0.50)	ND(0.50)	ND(0.50)	ND(0.50)	ND(0.50)	ND(0.50)	ND(0.50)	ND(0.50)	ND(5.0)
M35P221L04	3605D Southside Avenue	12/1/2008		ND(0.50)	ND(0.50)	ND(0.50)	ND(0.50)	ND(0.50)	ND(0.50)	ND(0.50)	ND(0.50)	ND(0.50)	ND(5.0)
M35P221L04	3605D Southside Avenue	1/5/2009		0.16 J	ND(0.50)	ND(0.50)	ND(0.50)	ND(0.50)	ND(0.50)	ND(0.50)	ND(0.50)	ND(0.50)	ND(5.0)
M35P221L04	3605D Southside Avenue	2/2/2009		ND(0.50)	ND(0.50)	ND(0.50)	ND(0.50)	ND(0.50)	ND(0.50)	ND(0.50)	ND(0.50)	ND(0.50)	ND(5.0)
M35P221L04	3605D Southside Avenue	3/10/2009		ND(0.50)	ND(0.50)	ND(0.50)	ND(0.50)	ND(0.50)	ND(0.50)	ND(0.50)	ND(0.50)	ND(0.50)	ND(5.0)
M35P221L04	3605D Southside Avenue	4/6/2009		0.12 J	ND(0.50)	ND(0.50)	ND(0.50)	ND(0.50)	ND(0.50)	ND(0.50)	ND(0.50)	ND(0.50)	ND(5.0)
M35P221L04	3605D Southside Avenue	5/4/2009		0.12 J	ND(0.50)	ND(0.50)	ND(0.50)	ND(0.50)	ND(0.50)	ND(0.50)	ND(0.50)	ND(0.50)	ND(5.0)
M35P221L04	3605D Southside Avenue	6/1/2009		ND(0.50)	ND(0.50)	ND(0.50)	ND(0.50)	ND(0.50)	ND(0.50)	ND(0.50)	ND(0.50)	ND(0.50)	ND(5.0)
M35P221L04	3605D Southside Avenue	7/6/2009		ND(0.50)	ND(0.50)	ND(0.50)	ND(0.50)	ND(0.50)	ND(0.50)	ND(0.50)	ND(0.50)	ND(0.50)	ND(5.0)
M35P221L04	3605D Southside Avenue	8/3/2009		ND(0.50)	ND(0.50)	ND(0.50)	ND(0.50)	ND(0.50)	ND(0.50)	ND(0.50)	ND(0.50)	ND(0.50)	ND(5.0)
M35P221L04	3605D Southside Avenue	8/31/2009		ND(0.50)	ND(0.50)	ND(0.50)	ND(0.50)	ND(0.50)	ND(0.50)	ND(0.50)	ND(0.50)	ND(0.50)	ND(5.0)
M35P221L04	3605D Southside Avenue	10/5/2009		ND(0.50)	ND(0.50)	ND(0.50)	ND(0.50)	ND(0.50)	ND(0.50)	ND(0.50)	ND(0.50)	ND(0.50)	ND(5.0)
M35P221L04	3605D Southside Avenue	11/2/2009		ND(0.50)	ND(0.50)	ND(0.50)	ND(0.50)	ND(0.50)	ND(0.50)	ND(0.50)	ND(0.50)	ND(0.50)	ND(5.0)
M35P221L04	3605D Southside Avenue	12/7/2009		ND(0.50)	ND(0.50)	ND(0.50)	ND(0.50)	ND(0.50)	ND(0.50)	ND(0.50)	ND(0.50)	ND(0.50)	ND(5.0)
M35P221L04	3605D Southside Avenue	1/4/2010		ND(0.50)	ND(0.50)	ND(0.50)	ND(0.50)	ND(0.50)	ND(0.50)	ND(0.50)	ND(0.50)	ND(0.50)	ND(5.0)
M35P221L04	3605D Southside Avenue	2/1/2010		ND(0.50)	ND(0.50)	ND(0.50)	ND(0.50)	ND(0.50)	ND(0.50)	ND(0.50)	ND(0.50)	ND(0.50)	ND(5.0)
M35P221L04	3605D Southside Avenue	3/1/2010		ND(0.50)	ND(0.50)	ND(0.50)	ND(0.50)	ND(0.50)	ND(0.50)	ND(0.50)	ND(0.50)	ND(0.50)	ND(5.0)

**Table 2 - Historical Private Supply Well Analytical Table**

Inactive Exxon Facility #28077  
 14258 Jarrettsville Pike  
 Phoenix, Maryland

Map/Parcel/Lot	Address	Sample Date	POET Sample Point	MTBE (µg/L)	Benzene (µg/L)	Toluene (µg/L)	Ethyl-benzene (µg/L)	Total Xylenes (µg/L)	Naphthalene (µg/L)	DIPE (µg/L)	ETBE (µg/L)	TAME (µg/L)	TBA (µg/L)
M35P221L04	3605D Southside Avenue	4/5/2010		ND(0.50)	ND(0.50)	ND(0.50)	ND(0.50)	ND(0.50)	ND(0.50)	ND(0.50)	ND(0.50)	ND(0.50)	ND(5.0)
M35P221L04	3605D Southside Avenue	5/3/2010		ND(0.50)	ND(0.50)	ND(0.50)	ND(0.50)	ND(0.50)	ND(0.50)	ND(0.50)	ND(0.50)	ND(0.50)	ND(5.0)
M35P221L04	3605D Southside Avenue	6/7/2010		ND(0.50)	ND(0.50)	ND(0.50)	ND(0.50)	ND(0.50)	ND(0.50)	ND(0.50)	ND(0.50)	ND(0.50)	ND(5.0)
M35P221L04	3605D Southside Avenue	7/12/2010		ND(0.50)	ND(0.50)	ND(0.50)	ND(0.50)	ND(0.50)	ND(0.50)	ND(0.50)	ND(0.50)	ND(0.50)	ND(5.0)
M35P221L04	3605D Southside Avenue	8/2/2010		ND(0.50)	ND(0.50)	ND(0.50)	ND(0.50)	ND(0.50)	ND(0.50)	ND(0.50)	ND(0.50)	ND(0.50)	ND(5.0)
M35P221L04	3605D Southside Avenue	9/13/2010		ND(0.50)	ND(0.50)	ND(0.50)	ND(0.50)	ND(0.50)	ND(0.50)	ND(0.50)	ND(0.50)	ND(0.50)	ND(5.0)
M35P221L04	3605D Southside Avenue	10/4/2010		ND(0.50)	ND(0.50)	ND(0.50)	ND(0.50)	ND(0.50)	ND(0.50)	ND(0.50)	ND(0.50)	ND(0.50)	ND(5.0)
M35P221L04	3605D Southside Avenue	11/1/2010		ND(0.50)	ND(0.50)	ND(0.50)	ND(0.50)	ND(0.50)	ND(0.50)	ND(0.50)	ND(0.50)	ND(0.50)	ND(5.0)
M35P221L04	3605D Southside Avenue	12/6/2010		ND(0.50)	ND(0.50)	ND(0.50)	ND(0.50)	ND(0.50)	ND(0.50)	ND(0.50)	ND(0.50)	ND(0.50)	ND(5.0)
M35P221L04	3605D Southside Avenue	1/3/2011		ND(0.50)	ND(0.50)	ND(0.50)	ND(0.50)	ND(0.50)	ND(0.50)	ND(0.50)	ND(0.50)	ND(0.50)	ND(5.0)
M35P221L04	3605D Southside Avenue	2/7/2011		ND(0.50)	ND(0.50)	ND(0.50)	ND(0.50)	ND(0.50)	ND(0.50)	ND(0.50)	ND(0.50)	ND(0.50)	ND(5.0)
M35P221L04	3605D Southside Avenue	3/7/2011		ND(0.50)	ND(0.50)	ND(0.50)	ND(0.50)	ND(0.50)	ND(0.50)	ND(0.50)	ND(0.50)	ND(0.50)	ND(5.0)
M35P221L04	3605D Southside Avenue	4/4/2011		ND(0.50)	ND(0.50)	ND(0.50)	ND(0.50)	ND(0.50)	ND(0.50)	ND(0.50)	ND(0.50)	ND(0.50)	ND(5.0)
M35P221L04	3605D Southside Avenue	5/2/2011		ND(0.50)	ND(0.50)	ND(0.50)	ND(0.50)	ND(0.50)	ND(0.50)	ND(0.50)	ND(0.50)	ND(0.50)	ND(5.0)
M35P221L04	3605D Southside Avenue	6/6/2011		ND(0.50)	ND(0.50)	ND(0.50)	ND(0.50)	ND(0.50)	ND(0.50)	ND(0.50)	ND(0.50)	ND(0.50)	ND(5.0)
M35P221L04	3605D Southside Avenue	7/11/2011		ND(0.50)	ND(0.50)	ND(0.50)	ND(0.50)	ND(0.50)	ND(0.50)	ND(0.50)	ND(0.50)	ND(0.50)	ND(5.0)
M35P221L04	3605D Southside Avenue	8/1/2011		ND(0.50)	ND(0.50)	ND(0.50)	ND(0.50)	ND(0.50)	ND(0.50)	ND(0.50)	ND(0.50)	ND(0.50)	ND(5.0)
M35P221L04	3605D Southside Avenue	9/12/2011		ND(0.50)	ND(0.50)	ND(0.50)	ND(0.50)	ND(0.50)	ND(0.50)	ND(0.50)	ND(0.50)	ND(0.50)	ND(5.0)
M35P221L04	3605D Southside Avenue	10/3/2011		ND(0.50)	ND(0.50)	ND(0.50)	ND(0.50)	ND(0.50)	ND(0.50)	ND(0.50)	ND(0.50)	ND(0.50)	ND(5.0)
M35P221L04	3605D Southside Avenue	11/7/2011		ND(0.50)	ND(0.50)	ND(0.50)	ND(0.50)	ND(0.50)	ND(0.50)	ND(0.50)	ND(0.50)	ND(0.50)	ND(5.0)
M35P221L04	3605D Southside Avenue	12/5/2011		ND(0.50)	ND(0.50)	ND(0.50)	ND(0.50)	ND(0.50)	ND(0.50)	ND(0.50)	ND(0.50)	ND(0.50)	ND(5.0)
M35P221L04	3605D Southside Avenue	1/16/2012		ND(0.50)	ND(0.50)	ND(0.50)	ND(0.50)	ND(0.50)	ND(0.50)	ND(0.50)	ND(0.50)	ND(0.50)	ND(5.0)
M35P221L04	3605D Southside Avenue	2/6/2012		ND(0.50)	ND(0.50)	ND(0.50)	ND(0.50)	ND(0.50)	ND(0.50)	ND(0.50)	ND(0.50)	ND(0.50)	ND(5.0)
M35P221L04	3605D Southside Avenue	3/5/2012		ND(0.50)	ND(0.50)	ND(0.50)	ND(0.50)	ND(0.50)	ND(0.50)	ND(0.50)	ND(0.50)	ND(0.50)	ND(5.0)
M35P221L04	3605D Southside Avenue	4/2/2012		ND(0.50)	ND(0.50)	1.4	ND(0.50)	ND(0.50)	ND(0.50)	ND(0.50)	ND(0.50)	ND(0.50)	ND(5.0)
M35P221L04	3605D Southside Avenue	5/7/2012		ND(0.50)	ND(0.50)	0.083 J	ND(0.50)	ND(0.50)	ND(0.50)	ND(0.50)	ND(0.50)	ND(0.50)	ND(5.0)
M35P221L04	3605D Southside Avenue	6/4/2012		ND(0.50)	ND(0.50)	ND(0.50)	ND(0.50)	ND(0.50)	ND(0.50)	ND(0.50)	ND(0.50)	ND(0.50)	ND(5.0)
M35P221L04	3605D Southside Avenue	7/2/2012		ND(0.50)	ND(0.50)	ND(0.50)	ND(0.50)	ND(0.50)	ND(0.50)	ND(0.50)	ND(0.50)	ND(0.50)	ND(5.0)
M35P221L04	3605D Southside Avenue	8/6/2012		ND(0.50)	ND(0.50)	ND(0.50)	ND(0.50)	ND(0.50)	ND(0.50)	ND(0.50)	ND(0.50)	ND(0.50)	ND(5.0)
M35P221L04	3605D Southside Avenue	9/10/2012		ND(0.50)	ND(0.50)	ND(0.50)	ND(0.50)	ND(0.50)	ND(0.50)	ND(0.50)	ND(0.50)	ND(0.50)	ND(5.0)

**Table 2 - Historical Private Supply Well Analytical Table**

Inactive Exxon Facility #28077  
 14258 Jarrettsville Pike  
 Phoenix, Maryland

Map/Parcel/Lot	Address	Sample Date	POET Sample Point	MTBE (µg/L)	Benzene (µg/L)	Toluene (µg/L)	Ethyl-benzene (µg/L)	Total Xylenes (µg/L)	Naphthalene (µg/L)	DIPE (µg/L)	ETBE (µg/L)	TAME (µg/L)	TBA (µg/L)
M35P221L04	3605D Southside Avenue	10/1/2012		ND(0.50)	ND(0.50)	ND(0.50)	ND(0.50)	ND(0.50)	ND(0.50)	ND(0.50)	ND(0.50)	ND(0.50)	ND(5.0)
M35P221L04	3605D Southside Avenue	11/5/2012		ND(0.50)	ND(0.50)	ND(0.50)	ND(0.50)	ND(0.50)	ND(0.50)	ND(0.50)	ND(0.50)	ND(0.50)	ND(5.0)
M35P221L04	3605D Southside Avenue	12/3/2012		ND(0.50)	ND(0.50)	ND(0.50)	ND(0.50)	ND(0.50)	ND(0.50)	ND(0.50)	ND(0.50)	ND(0.50)	ND(5.0)
M35P221L04	3605D Southside Avenue	1/7/2013		ND(0.50)	ND(0.50)	ND(0.50)	ND(0.50)	ND(0.50)	ND(0.50)	ND(0.50)	ND(0.50)	ND(0.50)	ND(5.0)
M35P221L04	3605D Southside Avenue	2/4/2013		ND(0.50)	ND(0.50)	ND(0.50)	ND(0.50)	ND(0.50)	ND(0.50)	ND(0.50)	ND(0.50)	ND(0.50)	ND(5.0)
M35P221L04	3605D Southside Avenue	3/4/2013		ND(0.50)	ND(0.50)	ND(0.50)	ND(0.50)	ND(0.50)	ND(0.50)	ND(0.50)	ND(0.50)	ND(0.50)	ND(5.0)
M35P221L04	3605D Southside Avenue	4/1/2013		ND(0.50)	ND(0.50)	ND(0.50)	ND(0.50)	ND(0.50)	ND(0.50)	ND(0.50)	ND(0.50)	ND(0.50)	ND(5.0)
M35P221L04	3605D Southside Avenue	5/6/2013		ND(0.50)	ND(0.50)	ND(0.50)	ND(0.50)	ND(0.50)	ND(0.50)	ND(0.50)	ND(0.50)	ND(0.50)	ND(5.0)
M35P221L04	3605D Southside Avenue	6/3/2013		ND(0.50)	ND(0.50)	ND(0.50)	ND(0.50)	ND(0.50)	ND(0.50)	ND(0.50)	ND(0.50)	ND(0.50)	ND(5.0)
M35P221L04	3605D Southside Avenue	7/1/2013		ND(0.50)	ND(0.50)	ND(0.50)	ND(0.50)	ND(0.50)	ND(0.50)	ND(0.50)	ND(0.50)	ND(0.50)	ND(5.0)
M35P221L04	3605D Southside Avenue	8/5/2013		ND(0.50)	ND(0.50)	ND(0.50)	ND(0.50)	ND(0.50)	ND(0.50)	ND(0.50)	ND(0.50)	ND(0.50)	ND(5.0)
M35P221L04	3605D Southside Avenue	9/9/2013		ND(0.50)	ND(0.50)	ND(0.50)	ND(0.50)	ND(0.50)	ND(0.50)	ND(0.50)	ND(0.50)	ND(0.50)	ND(5.0)
M35P221L04	3605D Southside Avenue	10/7/2013		ND(0.50)	ND(0.50)	ND(0.50)	ND(0.50)	ND(0.50)	ND(0.50)	ND(0.50)	ND(0.50)	ND(0.50)	ND(5.0)
M35P221L04	3605D Southside Avenue	11/4/2013		ND(0.50)	ND(0.50)	0.083 J	ND(0.50)	ND(0.50)	ND(0.50)	ND(0.50)	ND(0.50)	ND(0.50)	ND(5.0)
M35P221L04	3605D Southside Avenue	12/2/2013		ND(0.50)	ND(0.50)	ND(0.50)	ND(0.50)	ND(0.50)	ND(0.50)	ND(0.50)	ND(0.50)	ND(0.50)	ND(5.0)
M35P221L04	3605D Southside Avenue	1/20/2014		ND(0.50)	ND(0.50)	ND(0.50)	ND(0.50)	ND(0.50)	ND(0.50)	ND(0.50)	ND(0.50)	ND(0.50)	ND(5.0)
M35P221L04	3605D Southside Avenue	2/3/2014		ND(0.50)	ND(0.50)	ND(0.50)	ND(0.50)	ND(0.50)	ND(0.50)	ND(0.50)	ND(0.50)	ND(0.50)	ND(5.0)
M35P221L04	3605D Southside Avenue	3/6/2014		ND(0.50)	ND(0.50)	ND(0.50)	ND(0.50)	ND(0.50)	ND(0.50)	ND(0.50)	ND(0.50)	ND(0.50)	1.2 J
M35P221L04	3605D Southside Avenue	4/7/2014		ND(0.50)	ND(0.50)	ND(0.50)	ND(0.50)	ND(0.50)	ND(0.50)	ND(0.50)	ND(0.50)	ND(0.50)	ND(5.0)
M35P221L04	3605D Southside Avenue	5/5/2014		ND(0.50)	ND(0.50)	ND(0.50)	ND(0.50)	ND(0.50)	ND(0.50)	ND(0.50)	ND(0.50)	ND(0.50)	ND(5.0)
M35P221L04	3605D Southside Avenue	6/9/2014		ND(0.50)	ND(0.50)	ND(0.50)	ND(0.50)	ND(0.50)	ND(0.50)	ND(0.50)	ND(0.50)	ND(0.50)	ND(5.0)
M35P221L04	3605D Southside Avenue	7/7/2014		ND(0.50)	ND(0.50)	ND(0.50)	ND(0.50)	ND(0.50)	ND(0.50)	ND(0.50)	ND(0.50)	ND(0.50)	ND(5.0)
M35P221L04	3605D Southside Avenue	8/4/2014		ND(0.50)	ND(0.50)	ND(0.50)	ND(0.50)	ND(0.50)	ND(0.50)	ND(0.50)	ND(0.50)	ND(0.50)	ND(5.0)
M35P221L04	3605D Southside Avenue	9/8/2014		ND(0.50)	ND(0.50)	ND(0.50)	ND(0.50)	ND(0.50)	ND(0.50)	ND(0.50)	ND(0.50)	ND(0.50)	ND(5.0)
M35P221L04	3605D Southside Avenue	10/6/2014		ND(0.50)	ND(0.50)	ND(0.50)	ND(0.50)	ND(0.50)	ND(0.50)	ND(0.50)	ND(0.50)	ND(0.50)	ND(5.0)
M35P221L04	3605D Southside Avenue	11/3/2014		ND(0.50)	ND(0.50)	ND(0.50)	ND(0.50)	ND(0.50)	ND(0.50)	ND(0.50)	ND(0.50)	ND(0.50)	ND(5.0)
M35P221L04	3605D Southside Avenue	12/1/2014		ND(0.50)	ND(0.50)	ND(0.50)	ND(0.50)	ND(0.50)	ND(0.50)	ND(0.50)	ND(0.50)	ND(0.50)	1.2 J
M35P221L04	3605D Southside Avenue	1/5/2015		ND(0.5)	ND(0.5)	ND(0.5)	ND(0.5)	ND(0.5)	ND(0.5)	ND(0.5)	ND(0.5)	ND(0.5)	ND(25)
M35P221L04	3605D Southside Avenue	2/2/2015		ND(0.5)	ND(0.5)	ND(0.5)	ND(0.5)	ND(0.5)	ND(0.5)	ND(0.5)	ND(0.5)	ND(0.5)	ND(25)
M35P221L04	3605D Southside Avenue	3/2/2015		ND(0.5)	ND(0.5)	ND(0.5)	ND(0.5)	ND(0.5)	ND(0.5)	ND(0.5)	ND(0.5)	ND(0.5)	ND(25)

**Table 2 - Historical Private Supply Well Analytical Table**

Inactive Exxon Facility #28077  
 14258 Jarrettsville Pike  
 Phoenix, Maryland

Map/Parcel/Lot	Address	Sample Date	POET Sample Point	MTBE (µg/L)	Benzene (µg/L)	Toluene (µg/L)	Ethyl-benzene (µg/L)	Total Xylenes (µg/L)	Naphthalene (µg/L)	DIPE (µg/L)	ETBE (µg/L)	TAME (µg/L)	TBA (µg/L)
M35P221L04	3605D Southside Avenue	4/6/2015		ND(0.5)	ND(0.5)	ND(0.5)	ND(0.5)	ND(0.5)	ND(0.5)	ND(0.5)	ND(0.5)	ND(0.5)	ND(25)
M35P221L04	3605D Southside Avenue	5/4/2015		ND(0.5)	ND(0.5)	0.2 J	ND(0.5)	ND(0.5)	ND(0.5)	ND(0.5)	ND(0.5)	ND(0.5)	ND(25)
M35P221L04	3605D Southside Avenue	6/1/2015		ND(0.5)	ND(0.5)	ND(0.5)	ND(0.5)	ND(0.5)	ND(0.5)	ND(0.5)	ND(0.5)	ND(0.5)	ND(25)
M35P221L04	3605D Southside Avenue	7/6/2015		ND(0.5)	ND(0.5)	ND(0.5)	ND(0.5)	ND(0.5)	ND(0.5)	ND(0.5)	ND(0.5)	ND(0.5)	ND(25)
M35P221L04	3605D Southside Avenue	8/3/2015		ND(0.5)	ND(0.5)	ND(0.5)	ND(0.5)	ND(0.5)	ND(0.5)	ND(0.5)	ND(0.5)	ND(0.5)	ND(25)
M35P221L04	3605D Southside Avenue	9/14/2015		ND(0.5)	ND(0.5)	ND(0.5)	ND(0.5)	ND(0.5)	ND(0.5)	ND(0.5)	ND(0.5)	ND(0.5)	ND(25)
M35P221L04	3605D Southside Avenue	10/5/2015		ND(0.5)	ND(0.5)	ND(0.5)	ND(0.5)	ND(0.5)	ND(0.5)	ND(0.5)	ND(0.5)	ND(0.5)	ND(25)
M35P221L04	3605D Southside Avenue	11/10/2015		ND(0.5)	ND(0.5)	ND(0.5)	ND(0.5)	ND(0.5)	ND(0.5)	ND(0.5)	ND(0.5)	ND(0.5)	ND(25)
M35P221L04	3605D Southside Avenue	12/7/2015		ND(0.5)	ND(0.5)	ND(0.5)	ND(0.5)	ND(0.5)	ND(0.5)	ND(0.5)	ND(0.5)	ND(0.5)	ND(25)
M35P221L04	3605D Southside Avenue	1/4/2016		ND(0.5)	ND(0.5)	ND(0.5)	ND(0.5)	ND(0.5)	ND(0.5)	ND(0.5)	ND(0.5)	ND(0.5)	ND(25)
M35P221L04	3605D Southside Avenue	2/8/2016		ND(0.5)	ND(0.5)	ND(0.5)	ND(0.5)	ND(0.5)	ND(0.5)	ND(0.5)	ND(0.5)	ND(0.5)	ND(25)
M35P221L04	3605D Southside Avenue	3/7/2016		ND(0.5)	ND(0.5)	ND(0.5)	ND(0.5)	ND(0.5)	ND(0.5)	ND(0.5)	ND(0.5)	ND(0.5)	ND(25)
M35P221L04	3605D Southside Avenue	4/4/2016		ND(0.5)	ND(0.5)	ND(0.5)	ND(0.5)	ND(0.5)	ND(0.5)	ND(0.5)	ND(0.5)	ND(0.5)	ND(25)
M35P221L04	3605D Southside Avenue	6/6/2016		ND(0.5)	ND(0.5)	ND(0.5)	ND(0.5)	ND(0.5)	ND(0.5)	ND(0.5)	ND(0.5)	ND(0.5)	ND(25)
M35P221L04	3605D Southside Avenue	7/11/2016		ND(0.5)	ND(0.5)	ND(0.5)	ND(0.5)	ND(0.5)	ND(0.5)	ND(0.5)	ND(0.5)	ND(0.5)	ND(25)
M35P221L04	3605D Southside Avenue	10/3/2016		ND(0.5)	ND(0.5)	ND(0.5)	ND(0.5)	ND(0.5)	ND(0.5)	ND(0.5)	ND(0.5)	ND(0.5)	ND(25)
M35P221L04	3605D Southside Avenue	11/7/2016		ND(0.5)	ND(0.5)	ND(0.5)	ND(0.5)	ND(0.5)	ND(0.5)	ND(0.5)	ND(0.5)	ND(0.5)	ND(25)
M35P221L04	3605D Southside Avenue	1/4/2017		ND(0.5)	ND(0.5)	ND(0.5)	ND(0.5)	ND(0.5)	ND(0.5)	ND(0.5)	ND(0.5)	ND(0.5)	ND(25)
M35P221L04	3605D Southside Avenue	3/6/2017		ND(0.5)	0.5 J	11	ND(0.5)	ND(0.5)	ND(0.5)	ND(0.5)	ND(0.5)	ND(0.5)	ND(25)
M35P221L04	3605D Southside Avenue	4/3/2017		ND(0.5)	0.4 J	9.0	ND(0.5)	ND(0.5)	ND(0.5)	ND(0.5)	ND(0.5)	ND(0.5)	ND(25)
M35P221L04	3605D Southside Avenue	5/1/2017		ND(0.5)	0.2 J	5.4	ND(0.5)	ND(0.5)	ND(0.5)	ND(0.5)	ND(0.5)	ND(0.5)	ND(25)
M35P221L04	3605D Southside Avenue	6/5/2017		ND(0.5)	ND(0.5)	1.5	ND(0.5)	ND(0.5)	ND(0.5)	ND(0.5)	ND(0.5)	ND(0.5)	ND(25)
M35P221L04	3605D Southside Avenue	7/10/2017		ND(0.5)	ND(0.5)	1.3	ND(0.5)	ND(0.5)	ND(0.5)	ND(0.5)	ND(0.5)	ND(0.5)	ND(25)
M35P221L04	3605D Southside Avenue	9/11/2017		ND(0.5)	ND(0.5)	1.6	ND(0.5)	ND(0.5)	ND(0.5)	ND(0.5)	ND(0.5)	ND(0.5)	ND(25)
M35P221L04	3605D Southside Avenue	10/2/2017		ND(0.5)	ND(0.5)	0.3 J	ND(0.5)	ND(0.5)	ND(0.5)	ND(0.5)	ND(0.5)	ND(0.5)	ND(25)
M35P221L04	3605D Southside Avenue	11/6/2017		ND(0.5)	ND(0.5)	0.3 J	ND(0.5)	ND(0.5)	ND(0.5)	ND(0.5)	ND(0.5)	ND(0.5)	ND(25)
M35P221L04	3605D Southside Avenue	12/20/2017		ND(0.5)	ND(0.5)	0.4 J	ND(0.5)	ND(0.5)	ND(0.5)	ND(0.5)	ND(0.5)	ND(0.5)	ND(25)
M35P221L04	3605D Southside Avenue	1/15/2018		ND(0.5)	ND(0.5)	0.3 J	ND(0.5)	ND(0.5)	ND(0.5)	ND(0.5)	ND(0.5)	ND(0.5)	ND(25)
M35P221L04	3605D Southside Avenue	3/5/2018		ND(0.5)	ND(0.5)	0.4 J	ND(0.5)	ND(0.5)	ND(0.5)	ND(0.5)	ND(0.5)	ND(0.5)	ND(25)
M35P221L04	3605D Southside Avenue	5/7/2018		ND(0.5)	ND(0.5)	0.3 J	ND(0.5)	ND(0.5)	ND(0.5)	ND(0.5)	ND(0.5)	ND(0.5)	ND(25)

**Table 2 - Historical Private Supply Well Analytical Table**

Inactive Exxon Facility #28077  
 14258 Jarrettsville Pike  
 Phoenix, Maryland

Map/Parcel/Lot	Address	Sample Date	POET Sample Point	MTBE (µg/L)	Benzene (µg/L)	Toluene (µg/L)	Ethyl-benzene (µg/L)	Total Xylenes (µg/L)	Naphthalene (µg/L)	DIPE (µg/L)	ETBE (µg/L)	TAME (µg/L)	TBA (µg/L)
M35P221L04	3605D Southside Avenue	6/4/2018		ND(0.5)	ND(0.5)	0.1 J	ND(0.5)	ND(0.5)	ND(0.5)	ND(0.5)	ND(0.5)	ND(0.5)	ND(25)
M35P221L04	3605D Southside Avenue	7/2/2018		ND(0.5)	ND(0.5)	ND(0.5)	ND(0.5)	ND(0.5)	ND(0.5)	ND(0.5)	ND(0.5)	ND(0.5)	ND(25)
M35P221L04	3605D Southside Avenue	1/15/2019		ND(0.5)	0.1 J	0.2 J	ND(0.5)	ND(0.5)	ND(0.5)	ND(0.5)	ND(0.5)	ND(0.5)	ND(25)
M35P221L04	3605D Southside Avenue	1/16/2020		ND(0.5)	0.2 J	0.1 J	ND(0.5)	ND(1.0)	ND(0.5)	ND(0.5)	ND(0.5)	ND(0.5)	ND(25)
M36P122LNA	3627A Southside Avenue	3/21/2006	PIO	0.30 J	ND(0.50)	ND(0.50)	ND(0.50)	ND(0.50)	ND(0.50)	ND(0.50)	ND(0.50)	ND(0.50)	ND(5.0)
M36P122LNA	3627A Southside Avenue	4/19/2006	PIO	0.38 J	ND(0.50)	ND(0.50)	ND(0.50)	ND(0.50)	ND(0.50)	ND(0.50)	ND(0.50)	ND(0.50)	ND(5.0)
M36P122LNA	3627A Southside Avenue	6/14/2006	PIO	ND(0.50)	ND(0.50)	ND(0.50)	ND(0.50)	ND(0.50)	ND(0.50)	ND(0.50)	ND(0.50)	ND(0.50)	ND(5.0)
M36P122LNA	3627A Southside Avenue	8/16/2006	PIO	0.29 J	ND(0.50)	ND(0.50)	ND(0.50)	ND(0.50)	ND(0.50)	ND(0.50)	ND(0.50)	ND(0.50)	ND(5.0)
M36P122LNA	3627A Southside Avenue	1/22/2007	PIO	0.33 J	ND(0.50)	ND(0.50)	ND(0.50)	ND(0.50)	ND(0.50)	ND(0.50)	ND(0.50)	ND(0.50)	ND(5.0)
M36P122LNA	3627A Southside Avenue	4/9/2007	PIO	ND(0.50)	ND(0.50)	ND(0.50)	ND(0.50)	ND(0.50)	ND(0.50)	ND(0.50)	ND(0.50)	ND(0.50)	ND(5.0)
M36P122LNA	3627A Southside Avenue	7/17/2007	PIO	0.26 J	ND(0.50)	ND(0.50)	ND(0.50)	ND(0.50)	ND(0.50)	ND(0.50)	ND(0.50)	ND(0.50)	ND(5.0)
M36P122LNA	3627A Southside Avenue	10/24/2007	PIO	0.54	ND(0.50)	ND(0.50)	ND(0.50)	ND(0.50)	ND(0.50)	ND(0.50)	ND(0.50)	ND(0.50)	ND(5.0)
M36P122LNA	3627A Southside Avenue	1/15/2008	PIO	0.76	ND(0.50)	ND(0.50)	ND(0.50)	ND(0.50)	ND(0.50)	ND(0.50)	ND(0.50)	ND(0.50)	ND(5.0)
M36P122LNA	3627A Southside Avenue	4/3/2008	PIO	0.76	ND(0.50)	0.20 J	ND(0.50)	ND(0.50)	ND(0.50)	ND(0.50)	ND(0.50)	ND(0.50)	ND(5.0)
M36P122LNA	3627A Southside Avenue	7/14/2008	PIO	0.48 J	ND(0.50)	0.12 J	ND(0.50)	ND(0.50)	ND(0.50)	ND(0.50)	ND(0.50)	ND(0.50)	ND(5.0)
M36P122LNA	3627A Southside Avenue	10/8/2008	PIO	0.68	ND(0.50)	ND(0.50)	ND(0.50)	ND(0.50)	ND(0.50)	ND(0.50)	ND(0.50)	ND(0.50)	ND(5.0)
M36P122LNA	3627A Southside Avenue	1/13/2009	PIO	0.92	ND(0.50)	ND(0.50)	ND(0.50)	ND(0.50)	ND(0.50)	ND(0.50)	ND(0.50)	ND(0.50)	ND(5.0)
M36P122LNA	3627A Southside Avenue	4/2/2009	PIO	0.50	ND(0.50)	ND(0.50)	ND(0.50)	ND(0.50)	ND(0.50)	ND(0.50)	ND(0.50)	ND(0.50)	ND(5.0)
M36P122LNA	3627A Southside Avenue	7/9/2009	PIO	0.64	ND(0.50)	ND(0.50)	ND(0.50)	ND(0.50)	ND(0.50)	ND(0.50)	ND(0.50)	ND(0.50)	ND(5.0)
M36P122LNA	3627A Southside Avenue	10/8/2009	PIO	0.89	ND(0.50)	ND(0.50)	ND(0.50)	ND(0.50)	ND(0.50)	ND(0.50)	ND(0.50)	ND(0.50)	ND(5.0)
M36P122LNA	3627A Southside Avenue	1/11/2010	PIO	ND(0.50)	ND(0.50)	ND(0.50)	ND(0.50)	ND(0.50)	ND(0.50)	ND(0.50)	ND(0.50)	ND(0.50)	ND(5.0)
M36P122LNA	3627A Southside Avenue	4/12/2010	PIO	ND(0.50)	ND(0.50)	0.20 J	ND(0.50)	ND(0.50)	ND(0.50)	ND(0.50)	ND(0.50)	ND(0.50)	ND(5.0)
M36P122LNA	3627A Southside Avenue	7/13/2010	PIO	0.50	ND(0.50)	2.6	ND(0.50)	ND(0.50)	ND(0.50)	ND(0.50)	ND(0.50)	ND(0.50)	ND(5.0)
M36P122LNA	3627A Southside Avenue	10/21/2010	PIO	1.6	ND(0.50)	ND(0.50)	ND(0.50)	ND(0.50)	ND(0.50)	ND(0.50)	0.067 J	ND(0.50)	ND(5.0)
M36P122LNA	3627A Southside Avenue	1/13/2011	PIO	1.9	ND(0.50)	ND(0.50)	ND(0.50)	ND(0.50)	ND(0.50)	ND(0.50)	0.10 J	ND(0.50)	ND(5.0)
M36P122LNA	3627A Southside Avenue	4/11/2011	PIO	0.87	ND(0.50)	ND(0.50)	ND(0.50)	ND(0.50)	ND(0.50)	ND(0.50)	ND(0.50)	ND(0.50)	ND(5.0)
M36P122LNA	3627A Southside Avenue	7/11/2011	PIO	1.3	ND(0.50)	ND(0.50)	ND(0.50)	ND(0.50)	ND(0.50)	ND(0.50)	ND(0.50)	ND(0.50)	ND(5.0)
M36P122LNA	3627A Southside Avenue	10/17/2011	PIO	1.8	ND(0.50)	ND(0.50)	ND(0.50)	ND(0.50)	ND(0.50)	ND(0.50)	ND(0.50)	ND(0.50)	ND(5.0)
M36P122LNA	3627A Southside Avenue	1/11/2012	PIO	1.6	ND(0.50)	ND(0.50)	ND(0.50)	ND(0.50)	ND(0.50)	ND(0.50)	ND(0.50)	ND(0.50)	ND(5.0)
M36P122LNA	3627A Southside Avenue	4/11/2012	PIO	2.4	ND(0.50)	ND(0.50)	ND(0.50)	ND(0.50)	ND(0.50)	ND(0.50)	ND(0.50)	0.097 J	ND(5.0)



**Table 2 - Historical Private Supply Well Analytical Table**

Inactive Exxon Facility #28077  
 14258 Jarrettsville Pike  
 Phoenix, Maryland

Map/Parcel/Lot	Address	Sample Date	POET Sample Point	MTBE (µg/L)	Benzene (µg/L)	Toluene (µg/L)	Ethyl-benzene (µg/L)	Total Xylenes (µg/L)	Naphthalene (µg/L)	DIPE (µg/L)	ETBE (µg/L)	TAME (µg/L)	TBA (µg/L)
M36P122LNA	3627A Southside Avenue	7/13/2012	PIO	5.4	ND(0.50)	0.13 J	ND(0.50)	ND(0.50)	ND(0.50)	ND(0.50)	0.12 J	0.30 J	ND(5.0)
M36P122LNA	3627A Southside Avenue	9/11/2012	PEO	0.20 J	ND(0.50)	ND(0.50)	ND(0.50)	ND(0.50)	ND(0.50)	ND(0.50)	ND(0.50)	ND(0.50)	ND(5.0)
M36P122LNA	3627A Southside Avenue	9/11/2012	PIO	7.3	ND(0.50)	ND(0.50)	ND(0.50)	ND(0.50)	ND(0.50)	ND(0.50)	0.14 J	0.40 J	ND(5.0)
M36P122LNA	3627A Southside Avenue	10/2/2012	PIO	8.7	ND(0.50)	ND(0.50)	ND(0.50)	ND(0.50)	ND(0.50)	ND(0.50)	0.17 J	0.47 J	ND(5.0)
M36P122LNA	3627A Southside Avenue	11/6/2012	PEO	7.0	0.066 J	ND(0.50)	ND(0.50)	ND(0.50)	ND(0.50)	ND(0.50)	0.16 J	0.54	ND(5.0)
M36P122LNA	3627A Southside Avenue	11/6/2012	PIO	7.3	0.074 J	ND(0.50)	ND(0.50)	ND(0.50)	ND(0.50)	ND(0.50)	0.16 J	0.55	ND(5.0)
M36P122LNA	3627A Southside Avenue	12/4/2012	PEO	0.29 J	ND(0.50)	ND(0.50)	ND(0.50)	ND(0.50)	ND(0.50)	ND(0.50)	ND(0.50)	ND(0.50)	ND(5.0)
M36P122LNA	3627A Southside Avenue	12/4/2012	PIO	9.4	0.084 J	ND(0.50)	ND(0.50)	ND(0.50)	ND(0.50)	ND(0.50)	0.19 J	0.61	ND(5.0)
M36P122LNA	3627A Southside Avenue	1/8/2013	PEO	0.31 J	ND(0.50)	ND(0.50)	ND(0.50)	ND(0.50)	ND(0.50)	ND(0.50)	ND(0.50)	ND(0.50)	ND(5.0)
M36P122LNA	3627A Southside Avenue	1/8/2013	PIO	7.6	ND(0.50)	ND(0.50)	ND(0.50)	ND(0.50)	ND(0.50)	ND(0.50)	0.12 J	0.49 J	ND(5.0)
M36P122LNA	3627A Southside Avenue	2/6/2013	PEO	0.63	ND(0.50)	ND(0.50)	ND(0.50)	ND(0.50)	ND(0.50)	ND(0.50)	ND(0.50)	ND(0.50)	ND(5.0)
M36P122LNA	3627A Southside Avenue	2/6/2013	PIO	0.37 J	ND(0.50)	ND(0.50)	ND(0.50)	ND(0.50)	ND(0.50)	ND(0.50)	ND(0.50)	ND(0.50)	ND(5.0)
M36P122LNA	3627A Southside Avenue	3/5/2013	PEO	1.1	ND(0.50)	ND(0.50)	ND(0.50)	ND(0.50)	ND(0.50)	ND(0.50)	ND(0.50)	ND(0.50)	ND(5.0)
M36P122LNA	3627A Southside Avenue	3/5/2013	PIO	10.3	0.10 J	ND(0.50)	ND(0.50)	ND(0.50)	ND(0.50)	ND(0.50)	0.19 J	0.81	ND(5.0)
M36P122LNA	3627A Southside Avenue	4/2/2013	PEO	1.1	ND(0.50)	ND(0.50)	ND(0.50)	ND(0.50)	ND(0.50)	ND(0.50)	ND(0.50)	ND(0.50)	ND(5.0)
M36P122LNA	3627A Southside Avenue	4/2/2013	PIO	10.3	0.12 J	ND(0.50)	ND(0.50)	ND(0.50)	ND(0.50)	ND(0.50)	0.18 J	0.77	ND(5.0)
M36P122LNA	3627A Southside Avenue	5/7/2013	PEO	ND(0.50)	ND(0.50)	ND(0.50)	ND(0.50)	ND(0.50)	ND(0.50)	ND(0.50)	ND(0.50)	ND(0.50)	ND(5.0)
M36P122LNA	3627A Southside Avenue	5/7/2013	PIO	8.4	0.051 J	0.12 J	ND(0.50)	ND(0.50)	ND(0.50)	ND(0.50)	0.14 J	0.70	ND(5.0)
M36P122LNA	3627A Southside Avenue	6/4/2013	PEO	ND(0.50)	ND(0.50)	ND(0.50)	ND(0.50)	ND(0.50)	ND(0.50)	ND(0.50)	ND(0.50)	ND(0.50)	ND(5.0)
M36P122LNA	3627A Southside Avenue	6/4/2013	PIO	9.5	ND(0.50)	ND(0.50)	ND(0.50)	ND(0.50)	ND(0.50)	ND(0.50)	0.15 J	0.55	ND(5.0)
M36P122LNA	3627A Southside Avenue	7/2/2013	PEO	ND(0.50)	ND(0.50)	ND(0.50)	ND(0.50)	ND(0.50)	ND(0.50)	ND(0.50)	ND(0.50)	ND(0.50)	ND(5.0)
M36P122LNA	3627A Southside Avenue	7/2/2013	PIO	12.4	0.083 J	ND(0.50)	ND(0.50)	ND(0.50)	ND(0.50)	ND(0.50)	0.19 J	0.85	ND(5.0)
M36P122LNA	3627A Southside Avenue	8/6/2013	PEO	ND(0.50)	ND(0.50)	1.1	ND(0.50)	ND(0.50)	ND(0.50)	ND(0.50)	ND(0.50)	ND(0.50)	ND(5.0)
M36P122LNA	3627A Southside Avenue	8/6/2013	PIO	14.8	ND(0.50)	1.0	ND(0.50)	ND(0.50)	ND(0.50)	ND(0.50)	0.20 J	0.88	ND(5.0)
M36P122LNA	3627A Southside Avenue	8/14/2013	PEO	ND(0.50)	ND(0.50)	0.19 J	ND(0.50)	ND(0.50)	ND(0.50)	ND(0.50)	ND(0.50)	ND(0.50)	ND(5.0)
M36P122LNA	3627A Southside Avenue	8/14/2013	PIO	13.8	0.18 J	0.40 J	ND(0.50)	ND(0.50)	ND(0.50)	0.097 J	0.25 J	1.0	ND(5.0)
M36P122LNA	3627A Southside Avenue	9/10/2013	PEO	ND(0.50)	ND(0.50)	0.13 J	ND(0.50)	ND(0.50)	ND(0.50)	ND(0.50)	ND(0.50)	ND(0.50)	ND(5.0)
M36P122LNA	3627A Southside Avenue	9/10/2013	PIO	16.5	0.38 J	0.21 J	0.047 J	0.087 J	ND(0.50)	0.097 J	0.34 J	1.4	ND(5.0)
M36P122LNA	3627A Southside Avenue	10/8/2013	PEO	ND(0.50)	ND(0.50)	ND(0.50)	ND(0.50)	ND(0.50)	ND(0.50)	ND(0.50)	ND(0.50)	ND(0.50)	ND(5.0)
M36P122LNA	3627A Southside Avenue	10/8/2013	PIO	13.2	ND(0.50)	0.13 J	ND(0.50)	ND(0.50)	ND(0.50)	0.070 J	0.30 J	1.0	ND(5.0)

**Table 2 - Historical Private Supply Well Analytical Table**

Inactive Exxon Facility #28077  
 14258 Jarrettsville Pike  
 Phoenix, Maryland

Map/Parcel/Lot	Address	Sample Date	POET Sample Point	MTBE (µg/L)	Benzene (µg/L)	Toluene (µg/L)	Ethyl-benzene (µg/L)	Total Xylenes (µg/L)	Naphthalene (µg/L)	DIPE (µg/L)	ETBE (µg/L)	TAME (µg/L)	TBA (µg/L)
M36P122LNA	3627A Southside Avenue	10/22/2013	PE	ND(0.50)	ND(0.50)	ND(0.50)	ND(0.50)	ND(0.50)	ND(0.50)	ND(0.50)	ND(0.50)	ND(0.50)	ND(5.0)
M36P122LNA	3627A Southside Avenue	10/22/2013	PI	8.9	0.19 J	0.074 J	ND(0.50)	ND(0.50)	ND(0.50)	0.056 J	0.21 J	0.81	ND(5.0)
M36P122LNA	3627A Southside Avenue	10/22/2013	PM	ND(0.50)	ND(0.50)	ND(0.50)	ND(0.50)	ND(0.50)	ND(0.50)	ND(0.50)	ND(0.50)	ND(0.50)	ND(5.0)
M36P122LNA	3627A Southside Avenue	11/4/2013	PE	ND(0.50)	ND(0.50)	ND(0.50)	ND(0.50)	ND(0.50)	ND(0.50)	ND(0.50)	ND(0.50)	ND(0.50)	ND(5.0)
M36P122LNA	3627A Southside Avenue	11/4/2013	PI	14.9	0.29 J	ND(0.50)	ND(0.50)	ND(0.50)	ND(0.50)	0.072 J	0.33 J	1.3	ND(5.0)
M36P122LNA	3627A Southside Avenue	11/4/2013	PM	ND(0.50)	ND(0.50)	ND(0.50)	ND(0.50)	ND(0.50)	ND(0.50)	ND(0.50)	ND(0.50)	ND(0.50)	ND(5.0)
M36P122LNA	3627A Southside Avenue	12/3/2013	PE	ND(0.50)	ND(0.50)	ND(0.50)	ND(0.50)	ND(0.50)	ND(0.50)	ND(0.50)	ND(0.50)	ND(0.50)	ND(5.0)
M36P122LNA	3627A Southside Avenue	12/3/2013	PI	16.5	0.28 J	ND(0.50)	ND(0.50)	ND(0.50)	ND(0.50)	0.081 J	0.39 J	1.4	ND(5.0)
M36P122LNA	3627A Southside Avenue	12/3/2013	PM	ND(0.50)	ND(0.50)	ND(0.50)	ND(0.50)	ND(0.50)	ND(0.50)	ND(0.50)	ND(0.50)	ND(0.50)	ND(5.0)
M36P122LNA	3627A Southside Avenue	12/19/2013	PE	ND(0.50)	ND(0.50)	ND(0.50)	ND(0.50)	ND(0.50)	ND(0.50)	ND(0.50)	ND(0.50)	ND(0.50)	ND(5.0)
M36P122LNA	3627A Southside Avenue	12/19/2013	PI	12.7	0.19 J	ND(0.50)	ND(0.50)	ND(0.50)	ND(0.50)	0.065 J	0.25 J	0.95	ND(5.0)
M36P122LNA	3627A Southside Avenue	12/19/2013	PM	ND(0.50)	ND(0.50)	ND(0.50)	ND(0.50)	ND(0.50)	ND(0.50)	ND(0.50)	ND(0.50)	ND(0.50)	ND(5.0)
M36P122LNA	3627A Southside Avenue	1/7/2014	PE	ND(0.50)	ND(0.50)	ND(0.50)	ND(0.50)	ND(0.50)	ND(0.50)	ND(0.50)	ND(0.50)	ND(0.50)	ND(5.0)
M36P122LNA	3627A Southside Avenue	1/7/2014	PI	17.1	0.18 J	ND(0.50)	ND(0.50)	ND(0.50)	ND(0.50)	0.074 J	0.31 J	1.2	ND(5.0)
M36P122LNA	3627A Southside Avenue	1/7/2014	PM	ND(0.50)	ND(0.50)	ND(0.50)	ND(0.50)	ND(0.50)	ND(0.50)	ND(0.50)	ND(0.50)	ND(0.50)	ND(5.0)
M36P122LNA	3627A Southside Avenue	2/4/2014	PE	ND(0.50)	ND(0.50)	ND(0.50)	ND(0.50)	ND(0.50)	ND(0.50)	ND(0.50)	ND(0.50)	ND(0.50)	ND(5.0)
M36P122LNA	3627A Southside Avenue	2/4/2014	PI	16.1	0.20 J	ND(0.50)	ND(0.50)	ND(0.50)	ND(0.50)	0.091 J	0.31 J	1.3	ND(5.0)
M36P122LNA	3627A Southside Avenue	2/4/2014	PM	ND(0.50)	ND(0.50)	ND(0.50)	ND(0.50)	ND(0.50)	ND(0.50)	ND(0.50)	ND(0.50)	ND(0.50)	ND(5.0)
M36P122LNA	3627A Southside Avenue	3/4/2014	PE	ND(0.50)	ND(0.50)	ND(0.50)	ND(0.50)	ND(0.50)	ND(0.50)	ND(0.50)	ND(0.50)	ND(0.50)	ND(5.0)
M36P122LNA	3627A Southside Avenue	3/4/2014	PI	14.8	0.20 J	ND(0.50)	ND(0.50)	ND(0.50)	ND(0.50)	0.072 J	0.27 J	1.0	ND(5.0)
M36P122LNA	3627A Southside Avenue	3/4/2014	PM	ND(0.50)	ND(0.50)	ND(0.50)	ND(0.50)	ND(0.50)	ND(0.50)	ND(0.50)	ND(0.50)	ND(0.50)	ND(5.0)
M36P122LNA	3627A Southside Avenue	4/8/2014	PE	ND(0.50)	ND(0.50)	ND(0.50)	ND(0.50)	ND(0.50)	ND(0.50)	ND(0.50)	ND(0.50)	ND(0.50)	ND(5.0)
M36P122LNA	3627A Southside Avenue	4/8/2014	PI	0.15 J	ND(0.50)	ND(0.50)	ND(0.50)	ND(0.50)	ND(0.50)	ND(0.50)	ND(0.50)	ND(0.50)	ND(5.0)
M36P122LNA	3627A Southside Avenue	4/8/2014	PM	ND(0.50)	ND(0.50)	ND(0.50)	ND(0.50)	ND(0.50)	ND(0.50)	ND(0.50)	ND(0.50)	ND(0.50)	ND(5.0)
M36P122LNA	3627A Southside Avenue	4/24/2014	PE	ND(0.50)	ND(0.50)	ND(0.50)	ND(0.50)	ND(0.50)	ND(0.50)	ND(0.50)	ND(0.50)	ND(0.50)	ND(5.0)
M36P122LNA	3627A Southside Avenue	4/24/2014	PI	0.11 J	ND(0.50)	ND(0.50)	ND(0.50)	ND(0.50)	ND(0.50)	ND(0.50)	ND(0.50)	ND(0.50)	ND(5.0)
M36P122LNA	3627A Southside Avenue	4/24/2014	PM	ND(0.50)	ND(0.50)	ND(0.50)	ND(0.50)	ND(0.50)	ND(0.50)	ND(0.50)	ND(0.50)	ND(0.50)	ND(5.0)
M36P122LNA	3627A Southside Avenue	5/6/2014	PE	ND(0.50)	ND(0.50)	ND(0.50)	ND(0.50)	ND(0.50)	ND(0.50)	ND(0.50)	ND(0.50)	ND(0.50)	ND(5.0)
M36P122LNA	3627A Southside Avenue	5/6/2014	PI	ND(0.50)	ND(0.50)	ND(0.50)	ND(0.50)	ND(0.50)	ND(0.50)	ND(0.50)	ND(0.50)	ND(0.50)	ND(5.0)
M36P122LNA	3627A Southside Avenue	5/6/2014	PM	ND(0.50)	ND(0.50)	ND(0.50)	ND(0.50)	ND(0.50)	ND(0.50)	ND(0.50)	ND(0.50)	ND(0.50)	ND(5.0)

**Table 2 - Historical Private Supply Well Analytical Table**

Inactive Exxon Facility #28077  
 14258 Jarrettsville Pike  
 Phoenix, Maryland

Map/Parcel/Lot	Address	Sample Date	POET Sample Point	MTBE (µg/L)	Benzene (µg/L)	Toluene (µg/L)	Ethyl-benzene (µg/L)	Total Xylenes (µg/L)	Naphthalene (µg/L)	DIPE (µg/L)	ETBE (µg/L)	TAME (µg/L)	TBA (µg/L)
M36P122LNA	3627A Southside Avenue	6/3/2014	PE	ND(0.50)	ND(0.50)	ND(0.50)	ND(0.50)	ND(0.50)	ND(0.50)	ND(0.50)	ND(0.50)	ND(0.50)	ND(5.0)
M36P122LNA	3627A Southside Avenue	6/3/2014	PI	ND(0.50)	ND(0.50)	ND(0.50)	ND(0.50)	ND(0.50)	ND(0.50)	ND(0.50)	ND(0.50)	ND(0.50)	ND(5.0)
M36P122LNA	3627A Southside Avenue	6/3/2014	PM	ND(0.50)	ND(0.50)	ND(0.50)	ND(0.50)	ND(0.50)	ND(0.50)	ND(0.50)	ND(0.50)	ND(0.50)	ND(5.0)
M36P122LNA	3627A Southside Avenue	7/8/2014	PE	ND(0.50)	ND(0.50)	ND(0.50)	ND(0.50)	ND(0.50)	ND(0.50)	ND(0.50)	ND(0.50)	ND(0.50)	ND(5.0)
M36P122LNA	3627A Southside Avenue	7/8/2014	PI	1.1	ND(0.50)	ND(0.50)	ND(0.50)	ND(0.50)	ND(0.50)	ND(0.50)	ND(0.50)	ND(0.50)	ND(5.0)
M36P122LNA	3627A Southside Avenue	7/8/2014	PM	ND(0.50)	ND(0.50)	ND(0.50)	ND(0.50)	ND(0.50)	ND(0.50)	ND(0.50)	ND(0.50)	ND(0.50)	ND(5.0)
M36P122LNA	3627A Southside Avenue	8/5/2014	PE	ND(0.50)	ND(0.50)	ND(0.50)	ND(0.50)	ND(0.50)	ND(0.50)	ND(0.50)	ND(0.50)	ND(0.50)	ND(5.0)
M36P122LNA	3627A Southside Avenue	8/5/2014	PI	7.6	ND(0.50)	ND(0.50)	ND(0.50)	ND(0.50)	ND(0.50)	ND(0.50)	0.11 J	0.48 J	ND(5.0)
M36P122LNA	3627A Southside Avenue	8/5/2014	PM	ND(0.50)	ND(0.50)	ND(0.50)	ND(0.50)	ND(0.50)	ND(0.50)	ND(0.50)	ND(0.50)	ND(0.50)	ND(5.0)
M36P122LNA	3627A Southside Avenue	9/9/2014	PE	ND(0.50)	ND(0.50)	ND(0.50)	ND(0.50)	ND(0.50)	ND(0.50)	ND(0.50)	ND(0.50)	ND(0.50)	ND(5.0)
M36P122LNA	3627A Southside Avenue	9/9/2014	PI	23.3	0.20 J	ND(0.50)	ND(0.50)	ND(0.50)	ND(0.50)	0.12 J	0.38 J	1.7	ND(5.0)
M36P122LNA	3627A Southside Avenue	9/9/2014	PM	ND(0.50)	ND(0.50)	ND(0.50)	ND(0.50)	ND(0.50)	ND(0.50)	ND(0.50)	ND(0.50)	ND(0.50)	ND(5.0)
M36P122LNA	3627A Southside Avenue	10/7/2014	PE	ND(0.50)	ND(0.50)	ND(0.50)	ND(0.50)	ND(0.50)	ND(0.50)	ND(0.50)	ND(0.50)	ND(0.50)	ND(5.0)
M36P122LNA	3627A Southside Avenue	10/7/2014	PI	25.6	0.25 J	ND(0.50)	ND(0.50)	ND(0.50)	ND(0.50)	0.14 J	0.42 J	2.0	2.1 J
M36P122LNA	3627A Southside Avenue	10/7/2014	PM	ND(0.50)	ND(0.50)	ND(0.50)	ND(0.50)	ND(0.50)	ND(0.50)	ND(0.50)	ND(0.50)	ND(0.50)	ND(5.0)
M36P122LNA	3627A Southside Avenue	11/4/2014	PE	ND(0.50)	ND(0.50)	ND(0.50)	ND(0.50)	ND(0.50)	ND(0.50)	ND(0.50)	ND(0.50)	ND(0.50)	ND(5.0)
M36P122LNA	3627A Southside Avenue	11/4/2014	PI	26.4	0.36 J	ND(0.50)	ND(0.50)	ND(0.50)	ND(0.50)	0.12 J	0.45 J	2.0	ND(5.0)
M36P122LNA	3627A Southside Avenue	11/4/2014	PM	ND(0.50)	ND(0.50)	ND(0.50)	ND(0.50)	ND(0.50)	ND(0.50)	ND(0.50)	ND(0.50)	ND(0.50)	ND(5.0)
M36P122LNA	3627A Southside Avenue	12/2/2014	PE	ND(0.50)	ND(0.50)	ND(0.50)	ND(0.50)	ND(0.50)	ND(0.50)	ND(0.50)	ND(0.50)	ND(0.50)	ND(5.0)
M36P122LNA	3627A Southside Avenue	12/2/2014	PI	26.5	0.21 J	ND(0.50)	ND(0.50)	ND(0.50)	ND(0.50)	0.11 J	0.45 J	2.0	ND(5.0)
M36P122LNA	3627A Southside Avenue	12/2/2014	PM	ND(0.50)	ND(0.50)	ND(0.50)	ND(0.50)	ND(0.50)	ND(0.50)	ND(0.50)	ND(0.50)	ND(0.50)	ND(5.0)
M36P122LNA	3627A Southside Avenue	1/8/2015	PE	ND(0.5)	ND(0.5)	ND(0.5)	ND(0.5)	ND(0.5)	ND(0.5)	ND(0.5)	ND(0.5)	ND(0.5)	ND(25)
M36P122LNA	3627A Southside Avenue	1/8/2015	PI	28	0.3 J	ND(0.5)	ND(0.5)	ND(0.5)	ND(0.5)	0.1 J	0.4 J	1.6	ND(25)
M36P122LNA	3627A Southside Avenue	1/8/2015	PM	ND(0.5)	ND(0.5)	ND(0.5)	ND(0.5)	ND(0.5)	ND(0.5)	ND(0.5)	ND(0.5)	ND(0.5)	ND(25)
M36P122LNA	3627A Southside Avenue	2/3/2015	PE	ND(0.5)	ND(0.5)	ND(0.5)	ND(0.5)	ND(0.5)	ND(0.5)	ND(0.5)	ND(0.5)	ND(0.5)	ND(25)
M36P122LNA	3627A Southside Avenue	2/3/2015	PI	25.0	ND(0.5)	ND(0.5)	ND(0.5)	ND(0.5)	ND(0.5)	0.1 J	0.5 J	1.8	ND(25)
M36P122LNA	3627A Southside Avenue	2/3/2015	PM	ND(0.5)	ND(0.5)	ND(0.5)	ND(0.5)	ND(0.5)	ND(0.5)	ND(0.5)	ND(0.5)	ND(0.5)	ND(25)
M36P122LNA	3627A Southside Avenue	3/3/2015	PE	ND(0.5)	ND(0.5)	ND(0.5)	ND(0.5)	ND(0.5)	ND(0.5)	ND(0.5)	ND(0.5)	ND(0.5)	ND(25)
M36P122LNA	3627A Southside Avenue	3/3/2015	PI	26	ND(0.5)	ND(0.5)	ND(0.5)	ND(0.5)	ND(0.5)	ND(0.5)	0.4 J	1.7	ND(25)
M36P122LNA	3627A Southside Avenue	3/3/2015	PM	ND(0.5)	ND(0.5)	ND(0.5)	ND(0.5)	ND(0.5)	ND(0.5)	ND(0.5)	ND(0.5)	ND(0.5)	ND(25)

**Table 2 - Historical Private Supply Well Analytical Table**

Inactive Exxon Facility #28077  
 14258 Jarrettsville Pike  
 Phoenix, Maryland

Map/Parcel/Lot	Address	Sample Date	POET Sample Point	MTBE (µg/L)	Benzene (µg/L)	Toluene (µg/L)	Ethyl-benzene (µg/L)	Total Xylenes (µg/L)	Naphthalene (µg/L)	DIPE (µg/L)	ETBE (µg/L)	TAME (µg/L)	TBA (µg/L)
M36P122LNA	3627A Southside Avenue	4/7/2015	PE	ND(0.5)	ND(0.5)	ND(0.5)	ND(0.5)	ND(0.5)	ND(0.5)	ND(0.5)	ND(0.5)	ND(0.5)	ND(25)
M36P122LNA	3627A Southside Avenue	4/7/2015	PI	15	ND(0.5)	ND(0.5)	ND(0.5)	ND(0.5)	ND(0.5)	ND(0.5)	0.2 J	1.1	ND(25)
M36P122LNA	3627A Southside Avenue	4/7/2015	PM	ND(0.5)	ND(0.5)	ND(0.5)	ND(0.5)	ND(0.5)	ND(0.5)	ND(0.5)	ND(0.5)	ND(0.5)	ND(25)
M36P122LNA	3627A Southside Avenue	5/5/2015	PE	ND(0.5)	ND(0.5)	1.1	0.2 J	0.6	ND(0.5)	ND(0.5)	ND(0.5)	ND(0.5)	ND(25)
M36P122LNA	3627A Southside Avenue	5/5/2015	PI	22	0.1 J	0.2 J	ND(0.5)	ND(0.5)	ND(0.5)	ND(0.5)	0.3 J	1.2	ND(25)
M36P122LNA	3627A Southside Avenue	5/5/2015	PM	ND(0.5)	ND(0.5)	1.1	0.1 J	0.7	ND(0.5)	ND(0.5)	ND(0.5)	ND(0.5)	ND(25)
M36P122LNA	3627A Southside Avenue	5/12/2015	PE	ND(0.5)	ND(0.5)	ND(0.5)	ND(0.5)	ND(0.5)	ND(0.5)	ND(0.5)	ND(0.5)	ND(0.5)	ND(25)
M36P122LNA	3627A Southside Avenue	5/12/2015	PI	21	ND(0.5)	ND(0.5)	ND(0.5)	ND(0.5)	ND(0.5)	ND(0.5)	0.3 J	0.9	ND(25)
M36P122LNA	3627A Southside Avenue	5/12/2015	PM	ND(0.5)	ND(0.5)	ND(0.5)	ND(0.5)	ND(0.5)	ND(0.5)	ND(0.5)	ND(0.5)	ND(0.5)	ND(25)
M36P122LNA	3627A Southside Avenue	6/2/2015	PE	ND(0.5)	ND(0.5)	0.2 J	ND(0.5)	ND(0.5)	ND(0.5)	ND(0.5)	ND(0.5)	ND(0.5)	ND(25)
M36P122LNA	3627A Southside Avenue	6/2/2015	PI	18	ND(0.5)	0.2 J	ND(0.5)	ND(0.5)	ND(0.5)	ND(0.5)	0.4 J	0.6	ND(25)
M36P122LNA	3627A Southside Avenue	6/2/2015	PM	ND(0.5)	ND(0.5)	0.2 J	ND(0.5)	ND(0.5)	ND(0.5)	ND(0.5)	ND(0.5)	ND(0.5)	ND(25)
M36P122LNA	3627A Southside Avenue	7/7/2015	PE	ND(0.5)	ND(0.5)	0.2 J	ND(0.5)	ND(0.5)	ND(0.5)	ND(0.5)	ND(0.5)	ND(0.5)	ND(25)
M36P122LNA	3627A Southside Avenue	7/7/2015	PI	29	0.3 J	ND(0.5)	ND(0.5)	ND(0.5)	ND(0.5)	ND(0.5)	0.5 J	1.7	ND(25)
M36P122LNA	3627A Southside Avenue	7/7/2015	PM	ND(0.5)	ND(0.5)	0.2 J	ND(0.5)	ND(0.5)	ND(0.5)	ND(0.5)	ND(0.5)	ND(0.5)	ND(25)
M36P122LNA	3627A Southside Avenue	8/11/2015	PE	ND(0.5)	ND(0.5)	0.1 J	ND(0.5)	ND(0.5)	ND(0.5)	ND(0.5)	ND(0.5)	ND(0.5)	ND(25)
M36P122LNA	3627A Southside Avenue	8/11/2015	PI	19	0.2 J	ND(0.5)	ND(0.5)	ND(0.5)	ND(0.5)	ND(0.5)	0.3 J	1.4	ND(25)
M36P122LNA	3627A Southside Avenue	8/11/2015	PM	ND(0.5)	ND(0.5)	ND(0.5)	ND(0.5)	ND(0.5)	ND(0.5)	ND(0.5)	ND(0.5)	ND(0.5)	ND(25)
M36P122LNA	3627A Southside Avenue	8/20/2015	PE	ND(0.5)	ND(0.5)	0.1 J	ND(0.5)	ND(0.5)	ND(0.5)	ND(0.5)	ND(0.5)	ND(0.5)	ND(25)
M36P122LNA	3627A Southside Avenue	8/20/2015	PI	20	0.2 J	ND(0.5)	ND(0.5)	ND(0.5)	ND(0.5)	ND(0.5)	0.3 J	1.2	ND(25)
M36P122LNA	3627A Southside Avenue	8/20/2015	PM	ND(0.5)	ND(0.5)	ND(0.5)	ND(0.5)	ND(0.5)	ND(0.5)	ND(0.5)	ND(0.5)	ND(0.5)	ND(25)
M36P122LNA	3627A Southside Avenue	9/15/2015	PE	ND(0.5)	ND(0.5)	ND(0.5)	ND(0.5)	ND(0.5)	ND(0.5)	ND(0.5)	ND(0.5)	ND(0.5)	ND(25)
M36P122LNA	3627A Southside Avenue	9/15/2015	PI	32	0.2 J	ND(0.5)	ND(0.5)	ND(0.5)	ND(0.5)	0.1 J	0.6	1.7	ND(25)
M36P122LNA	3627A Southside Avenue	9/15/2015	PM	ND(0.5)	ND(0.5)	ND(0.5)	ND(0.5)	ND(0.5)	ND(0.5)	ND(0.5)	ND(0.5)	ND(0.5)	ND(25)
M36P122LNA	3627A Southside Avenue	10/6/2015	PE	ND(0.5)	ND(0.5)	4.7	ND(0.5)	ND(0.5)	ND(0.5)	ND(0.5)	ND(0.5)	ND(0.5)	ND(25)
M36P122LNA	3627A Southside Avenue	10/6/2015	PI	36	0.3 J	6.2	ND(0.5)	ND(0.5)	ND(0.5)	0.1 J	0.5	2.8	ND(25)
M36P122LNA	3627A Southside Avenue	10/6/2015	PM	ND(0.5)	ND(0.5)	4.2	ND(0.5)	ND(0.5)	ND(0.5)	ND(0.5)	ND(0.5)	ND(0.5)	ND(25)
M36P122LNA	3627A Southside Avenue	11/3/2015	PE	ND(0.5)	ND(0.5)	ND(0.5)	ND(0.5)	ND(0.5)	ND(0.5)	ND(0.5)	ND(0.5)	ND(0.5)	ND(25)
M36P122LNA	3627A Southside Avenue	11/3/2015	PI	32	0.2 J	ND(0.5)	ND(0.5)	ND(0.5)	ND(0.5)	0.1 J	0.5 J	2.6	ND(25)
M36P122LNA	3627A Southside Avenue	11/3/2015	PM	ND(0.5)	ND(0.5)	ND(0.5)	ND(0.5)	ND(0.5)	ND(0.5)	ND(0.5)	ND(0.5)	ND(0.5)	ND(25)

**Table 2 - Historical Private Supply Well Analytical Table**

Inactive Exxon Facility #28077  
 14258 Jarrettsville Pike  
 Phoenix, Maryland

Map/Parcel/Lot	Address	Sample Date	POET Sample Point	MTBE (µg/L)	Benzene (µg/L)	Toluene (µg/L)	Ethyl-benzene (µg/L)	Total Xylenes (µg/L)	Naphthalene (µg/L)	DIPE (µg/L)	ETBE (µg/L)	TAME (µg/L)	TBA (µg/L)
M36P122LNA	3627A Southside Avenue	12/8/2015	PE	ND(0.5)	ND(0.5)	ND(0.5)	ND(0.5)	ND(0.5)	ND(0.5)	ND(0.5)	ND(0.5)	ND(0.5)	ND(25)
M36P122LNA	3627A Southside Avenue	12/8/2015	PI	33	0.2 J	ND(0.5)	ND(0.5)	ND(0.5)	ND(0.5)	0.1 J	0.5 J	2.4	ND(25)
M36P122LNA	3627A Southside Avenue	12/8/2015	PM	ND(0.5)	ND(0.5)	ND(0.5)	ND(0.5)	ND(0.5)	ND(0.5)	ND(0.5)	ND(0.5)	ND(0.5)	ND(25)
M36P122LNA	3627A Southside Avenue	1/5/2016	PE	ND(0.5)	ND(0.5)	ND(0.5)	ND(0.5)	ND(0.5)	ND(0.5)	ND(0.5)	ND(0.5)	ND(0.5)	ND(25)
M36P122LNA	3627A Southside Avenue	1/5/2016	PI	31	0.1 J	ND(0.5)	ND(0.5)	ND(0.5)	ND(0.5)	ND(0.5)	0.5 J	2.0	ND(25)
M36P122LNA	3627A Southside Avenue	1/5/2016	PM	ND(0.5)	ND(0.5)	ND(0.5)	ND(0.5)	ND(0.5)	ND(0.5)	ND(0.5)	ND(0.5)	ND(0.5)	ND(25)
M36P122LNA	3627A Southside Avenue	2/2/2016	PE	ND(0.5)	ND(0.5)	ND(0.5)	ND(0.5)	ND(0.5)	ND(0.5)	ND(0.5)	ND(0.5)	ND(0.5)	ND(25)
M36P122LNA	3627A Southside Avenue	2/2/2016	PI	34	0.2 J	ND(0.5)	ND(0.5)	ND(0.5)	ND(0.5)	0.1 J	0.5 J	2.0	ND(25)
M36P122LNA	3627A Southside Avenue	2/2/2016	PM	ND(0.5)	ND(0.5)	0.1 J	ND(0.5)	ND(0.5)	ND(0.5)	ND(0.5)	ND(0.5)	ND(0.5)	ND(25)
M36P122LNA	3627A Southside Avenue	3/8/2016	PE	ND(0.5)	ND(0.5)	0.1 J	ND(0.5)	ND(0.5)	ND(0.5)	ND(0.5)	ND(0.5)	ND(0.5)	ND(25)
M36P122LNA	3627A Southside Avenue	3/8/2016	PI	0.2 J	ND(0.5)	0.1 J	ND(0.5)	ND(0.5)	ND(0.5)	ND(0.5)	ND(0.5)	ND(0.5)	ND(25)
M36P122LNA	3627A Southside Avenue	3/8/2016	PM	ND(0.5)	ND(0.5)	0.1 J	ND(0.5)	ND(0.5)	ND(0.5)	ND(0.5)	ND(0.5)	ND(0.5)	ND(25)
M36P122LNA	3627A Southside Avenue	4/5/2016	PE	ND(0.5)	ND(0.5)	ND(0.5)	ND(0.5)	ND(0.5)	ND(0.5)	ND(0.5)	ND(0.5)	ND(0.5)	ND(25)
M36P122LNA	3627A Southside Avenue	4/5/2016	PI	6.7	ND(0.5)	ND(0.5)	ND(0.5)	ND(0.5)	ND(0.5)	ND(0.5)	ND(0.5)	0.5	ND(25)
M36P122LNA	3627A Southside Avenue	4/5/2016	PM	ND(0.5)	ND(0.5)	ND(0.5)	ND(0.5)	ND(0.5)	ND(0.5)	ND(0.5)	ND(0.5)	ND(0.5)	ND(25)
M36P122LNA	3627A Southside Avenue	5/3/2016	PE	ND(0.5)	ND(0.5)	0.1 J	ND(0.5)	ND(0.5)	ND(0.5)	ND(0.5)	ND(0.5)	ND(0.5)	ND(25)
M36P122LNA	3627A Southside Avenue	5/3/2016	PI	20	ND(0.5)	0.1 J	ND(0.5)	ND(0.5)	ND(0.5)	ND(0.5)	0.2 J	1.1	ND(25)
M36P122LNA	3627A Southside Avenue	5/3/2016	PM	ND(0.5)	ND(0.5)	0.1 J	ND(0.5)	ND(0.5)	ND(0.5)	ND(0.5)	ND(0.5)	ND(0.5)	ND(25)
M36P122LNA	3627A Southside Avenue	6/7/2016	PE	ND(0.5)	ND(0.5)	0.1 J	ND(0.5)	ND(0.5)	ND(0.5)	ND(0.5)	ND(0.5)	ND(0.5)	ND(25)
M36P122LNA	3627A Southside Avenue	6/7/2016	PI	23	ND(0.5)	ND(0.5)	ND(0.5)	ND(0.5)	ND(0.5)	ND(0.5)	0.4 J	1	ND(25)
M36P122LNA	3627A Southside Avenue	6/7/2016	PM	ND(0.5)	ND(0.5)	ND(0.5)	ND(0.5)	ND(0.5)	ND(0.5)	ND(0.5)	ND(0.5)	ND(0.5)	ND(25)
M36P122LNA	3627A Southside Avenue	7/12/2016	PE	ND(0.5)	ND(0.5)	ND(0.5)	ND(0.5)	ND(0.5)	ND(0.5)	ND(0.5)	ND(0.5)	ND(0.5)	ND(25)
M36P122LNA	3627A Southside Avenue	7/12/2016	PI	26	0.3 J	0.1 J	ND(0.5)	ND(0.5)	ND(0.5)	0.2 J	0.5 J	1.2	ND(25)
M36P122LNA	3627A Southside Avenue	7/12/2016	PM	ND(0.5)	ND(0.5)	ND(0.5)	ND(0.5)	ND(0.5)	ND(0.5)	ND(0.5)	ND(0.5)	ND(0.5)	ND(25)
M36P122LNA	3627A Southside Avenue	8/2/2016	PE	ND(0.5)	ND(0.5)	0.1 J	ND(0.5)	ND(0.5)	ND(0.5)	ND(0.5)	ND(0.5)	ND(0.5)	ND(25)
M36P122LNA	3627A Southside Avenue	8/2/2016	PI	35	0.3 J	0.2 J	ND(0.5)	ND(0.5)	ND(0.5)	0.2 J	0.6	1.5	ND(25)
M36P122LNA	3627A Southside Avenue	8/2/2016	PM	ND(0.5)	ND(0.5)	0.2 J	ND(0.5)	ND(0.5)	ND(0.5)	ND(0.5)	ND(0.5)	ND(0.5)	ND(25)
M36P122LNA	3627A Southside Avenue	8/29/2016	PE	ND(0.5)	ND(0.5)	ND(0.5)	ND(0.5)	ND(0.5)	ND(0.5)	ND(0.5)	ND(0.5)	ND(0.5)	ND(25)
M36P122LNA	3627A Southside Avenue	8/29/2016	PI	27	0.2 J	ND(0.5)	ND(0.5)	ND(0.5)	ND(0.5)	0.1 J	0.4 J	1.1	ND(25)
M36P122LNA	3627A Southside Avenue	8/29/2016	PM	ND(0.5)	ND(0.5)	ND(0.5)	ND(0.5)	ND(0.5)	ND(0.5)	ND(0.5)	ND(0.5)	ND(0.5)	ND(25)

**Table 2 - Historical Private Supply Well Analytical Table**

Inactive Exxon Facility #28077  
 14258 Jarrettsville Pike  
 Phoenix, Maryland

Map/Parcel/Lot	Address	Sample Date	POET Sample Point	MTBE (µg/L)	Benzene (µg/L)	Toluene (µg/L)	Ethyl-benzene (µg/L)	Total Xylenes (µg/L)	Naphthalene (µg/L)	DIPE (µg/L)	ETBE (µg/L)	TAME (µg/L)	TBA (µg/L)
M36P122LNA	3627A Southside Avenue	9/13/2016	PE	ND(0.5)	ND(0.5)	ND(0.5)	ND(0.5)	ND(0.5)	ND(0.5)	ND(0.5)	ND(0.5)	ND(0.5)	ND(25)
M36P122LNA	3627A Southside Avenue	9/13/2016	PI	41	0.2 J	0.1 J	ND(0.5)	ND(0.5)	ND(0.5)	0.2 J	0.6	2.7	ND(25)
M36P122LNA	3627A Southside Avenue	9/13/2016	PM	ND(0.5)	ND(0.5)	0.1 J	ND(0.5)	ND(0.5)	ND(0.5)	ND(0.5)	ND(0.5)	ND(0.5)	ND(25)
M36P122LNA	3627A Southside Avenue	10/4/2016	PE	ND(0.5)	ND(0.5)	ND(0.5)	ND(0.5)	ND(0.5)	ND(0.5)	ND(0.5)	ND(0.5)	ND(0.5)	ND(25)
M36P122LNA	3627A Southside Avenue	10/4/2016	PI	39	0.1 J	ND(0.5)	ND(0.5)	ND(0.5)	ND(0.5)	0.1 J	0.6	2.8	ND(25)
M36P122LNA	3627A Southside Avenue	10/4/2016	PM	ND(0.5)	ND(0.5)	0.1 J	ND(0.5)	ND(0.5)	ND(0.5)	ND(0.5)	ND(0.5)	ND(0.5)	ND(25)
M36P122LNA	3627A Southside Avenue	11/8/2016	PE	ND(0.5)	ND(0.5)	ND(0.5)	ND(0.5)	ND(0.5)	ND(0.5)	ND(0.5)	ND(0.5)	ND(0.5)	ND(25)
M36P122LNA	3627A Southside Avenue	11/8/2016	PI	36	0.2 J	ND(0.5)	ND(0.5)	ND(0.5)	ND(0.5)	0.1 J	0.5	2.4	ND(25)
M36P122LNA	3627A Southside Avenue	11/8/2016	PM	ND(0.5)	ND(0.5)	ND(0.5)	ND(0.5)	ND(0.5)	ND(0.5)	ND(0.5)	ND(0.5)	ND(0.5)	ND(25)
M36P122LNA	3627A Southside Avenue	12/6/2016	PE	ND(0.5)	ND(0.5)	ND(0.5)	ND(0.5)	ND(0.5)	ND(0.5)	ND(0.5)	ND(0.5)	ND(0.5)	ND(25)
M36P122LNA	3627A Southside Avenue	12/6/2016	PI	38	0.4 J	0.1 J	ND(0.5)	ND(0.5)	ND(0.5)	0.1 J	0.6	2.3	ND(25)
M36P122LNA	3627A Southside Avenue	12/6/2016	PM	ND(0.5)	ND(0.5)	ND(0.5)	ND(0.5)	ND(0.5)	ND(0.5)	ND(0.5)	ND(0.5)	ND(0.5)	ND(25)
M36P122LNA	3627A Southside Avenue	1/10/2017	PE	ND(0.5)	ND(0.5)	0.2 J	ND(0.5)	ND(0.5)	ND(0.5)	ND(0.5)	ND(0.5)	ND(0.5)	ND(25)
M36P122LNA	3627A Southside Avenue	1/10/2017	PI	42	0.5	0.2 J	ND(0.5)	ND(0.5)	ND(0.5)	0.1 J	0.6	2.7	ND(25)
M36P122LNA	3627A Southside Avenue	1/10/2017	PM	ND(0.5)	ND(0.5)	0.2 J	ND(0.5)	ND(0.5)	ND(0.5)	ND(0.5)	ND(0.5)	ND(0.5)	ND(25)
M36P122LNA	3627A Southside Avenue	2/7/2017	PE	ND(0.5)	ND(0.5)	0.1 J	ND(0.5)	ND(0.5)	ND(0.5)	ND(0.5)	ND(0.5)	ND(0.5)	ND(25)
M36P122LNA	3627A Southside Avenue	2/7/2017	PI	48	0.4 J	0.2 J	ND(0.5)	ND(0.5)	ND(0.5)	0.1 J	0.5	2.8	ND(25)
M36P122LNA	3627A Southside Avenue	2/7/2017	PM	ND(0.5)	ND(0.5)	0.2 J	ND(0.5)	ND(0.5)	ND(0.5)	ND(0.5)	ND(0.5)	ND(0.5)	ND(25)
M36P122LNA	3627A Southside Avenue	3/7/2017	PE	ND(0.5)	ND(0.5)	ND(0.5)	ND(0.5)	ND(0.5)	ND(0.5)	ND(0.5)	ND(0.5)	ND(0.5)	ND(25)
M36P122LNA	3627A Southside Avenue	3/7/2017	PI	42	0.3 J	ND(0.5)	ND(0.5)	ND(0.5)	ND(0.5)	0.2 J	0.6	2.7	ND(25)
M36P122LNA	3627A Southside Avenue	3/7/2017	PM	ND(0.5)	ND(0.5)	ND(0.5)	ND(0.5)	ND(0.5)	ND(0.5)	ND(0.5)	ND(0.5)	ND(0.5)	ND(25)
M36P122LNA	3627A Southside Avenue	4/4/2017	PE	ND(0.5)	ND(0.5)	0.1 J	ND(0.5)	ND(0.5)	ND(0.5)	ND(0.5)	ND(0.5)	ND(0.5)	ND(25)
M36P122LNA	3627A Southside Avenue	4/4/2017	PI	39	0.6	0.1 J	ND(0.5)	ND(0.5)	ND(0.5)	0.1 J	0.6	2.9	ND(25)
M36P122LNA	3627A Southside Avenue	4/4/2017	PM	ND(0.5)	ND(0.5)	0.1 J	ND(0.5)	ND(0.5)	ND(0.5)	ND(0.5)	ND(0.5)	ND(0.5)	ND(25)
M36P122LNA	3627A Southside Avenue	5/2/2017	PE	ND(0.5)	ND(0.5)	0.1 J	ND(0.5)	ND(0.5)	ND(0.5)	ND(0.5)	ND(0.5)	ND(0.5)	ND(25)
M36P122LNA	3627A Southside Avenue	5/2/2017	PI	45	0.4 J	0.1 J	ND(0.5)	ND(0.5)	ND(0.5)	0.1 J	0.5	2.7	ND(25)
M36P122LNA	3627A Southside Avenue	5/2/2017	PM	ND(0.5)	ND(0.5)	0.1 J	ND(0.5)	ND(0.5)	ND(0.5)	ND(0.5)	ND(0.5)	ND(0.5)	ND(25)
M36P122LNA	3627A Southside Avenue	6/7/2017	PE	ND(0.5)	ND(0.5)	0.1 J	ND(0.5)	ND(0.5)	ND(0.5)	ND(0.5)	ND(0.5)	ND(0.5)	ND(25)
M36P122LNA	3627A Southside Avenue	6/7/2017	PI	34	ND(0.5)	0.1 J	ND(0.5)	ND(0.5)	ND(0.5)	0.1 J	0.5 J	2.1	ND(25)
M36P122LNA	3627A Southside Avenue	6/7/2017	PM	ND(0.5)	ND(0.5)	0.1 J	ND(0.5)	ND(0.5)	ND(0.5)	ND(0.5)	ND(0.5)	ND(0.5)	ND(25)



**Table 2 - Historical Private Supply Well Analytical Table**

Inactive Exxon Facility #28077  
 14258 Jarrettsville Pike  
 Phoenix, Maryland

Map/Parcel/Lot	Address	Sample Date	POET Sample Point	MTBE (µg/L)	Benzene (µg/L)	Toluene (µg/L)	Ethyl-benzene (µg/L)	Total Xylenes (µg/L)	Naphthalene (µg/L)	DIPE (µg/L)	ETBE (µg/L)	TAME (µg/L)	TBA (µg/L)
M36P122LNA	3627A Southside Avenue	7/11/2017	PE	ND(0.5)	ND(0.5)	ND(0.5)	ND(0.5)	ND(0.5)	ND(0.5)	ND(0.5)	ND(0.5)	ND(0.5)	ND(25)
M36P122LNA	3627A Southside Avenue	7/11/2017	PI	36	0.2 J	0.1 J	ND(0.5)	ND(0.5)	ND(0.5)	0.1 J	0.4 J	2.1	ND(25)
M36P122LNA	3627A Southside Avenue	7/11/2017	PM	ND(0.5)	ND(0.5)	0.1 J	ND(0.5)	ND(0.5)	ND(0.5)	ND(0.5)	ND(0.5)	ND(0.5)	ND(25)
M36P122LNA	3627A Southside Avenue	8/8/2017	PE	ND(0.5)	ND(0.5)	ND(0.5)	ND(0.5)	ND(0.5)	ND(0.5)	ND(0.5)	ND(0.5)	ND(0.5)	ND(25)
M36P122LNA	3627A Southside Avenue	8/8/2017	PI	44	0.2 J	ND(0.5)	ND(0.5)	ND(0.5)	ND(0.5)	0.2 J	0.6	2.7	ND(25)
M36P122LNA	3627A Southside Avenue	8/8/2017	PM	ND(0.5)	ND(0.5)	0.1 J	ND(0.5)	ND(0.5)	ND(0.5)	ND(0.5)	ND(0.5)	ND(0.5)	ND(25)
M36P122LNA	3627A Southside Avenue	9/12/2017	PE	ND(0.5)	ND(0.5)	ND(0.5)	ND(0.5)	ND(0.5)	ND(0.5)	ND(0.5)	ND(0.5)	ND(0.5)	ND(25)
M36P122LNA	3627A Southside Avenue	9/12/2017	PI	41	0.1 J	ND(0.5)	ND(0.5)	ND(0.5)	ND(0.5)	0.2 J	0.6	2.9	ND(25)
M36P122LNA	3627A Southside Avenue	9/12/2017	PM	ND(0.5)	ND(0.5)	ND(0.5)	ND(0.5)	ND(0.5)	ND(0.5)	ND(0.5)	ND(0.5)	ND(0.5)	ND(25)
M36P122LNA	3627A Southside Avenue	10/17/2017	PE	ND(0.5)	ND(0.5)	ND(0.5)	ND(0.5)	ND(0.5)	ND(0.5)	ND(0.5)	ND(0.5)	ND(0.5)	ND(25)
M36P122LNA	3627A Southside Avenue	10/17/2017	PI	49	0.8	ND(0.5)	ND(0.5)	ND(0.5)	ND(0.5)	0.2 J	0.7	3.5	ND(25)
M36P122LNA	3627A Southside Avenue	10/17/2017	PM	ND(0.5)	ND(0.5)	ND(0.5)	ND(0.5)	ND(0.5)	ND(0.5)	ND(0.5)	ND(0.5)	ND(0.5)	ND(25)
M36P122LNA	3627A Southside Avenue	11/7/2017	PE	ND(0.5)	ND(0.5)	ND(0.5)	ND(0.5)	ND(0.5)	ND(0.5)	ND(0.5)	ND(0.5)	ND(0.5)	ND(25)
M36P122LNA	3627A Southside Avenue	11/7/2017	PI	50	0.6	ND(0.5)	ND(0.5)	ND(0.5)	ND(0.5)	0.2 J	0.6	3.1	ND(25)
M36P122LNA	3627A Southside Avenue	11/7/2017	PM	ND(0.5)	ND(0.5)	ND(0.5)	ND(0.5)	ND(0.5)	ND(0.5)	ND(0.5)	ND(0.5)	ND(0.5)	ND(25)
M36P122LNA	3627A Southside Avenue	12/5/2017	PE	ND(0.5)	ND(0.5)	ND(0.5)	ND(0.5)	ND(0.5)	ND(0.5)	ND(0.5)	ND(0.5)	ND(0.5)	ND(25)
M36P122LNA	3627A Southside Avenue	12/5/2017	PI	43	0.5	ND(0.5)	ND(0.5)	ND(0.5)	ND(0.5)	0.2 J	0.6	3.6	ND(25)
M36P122LNA	3627A Southside Avenue	12/5/2017	PM	ND(0.5)	ND(0.5)	ND(0.5)	ND(0.5)	ND(0.5)	ND(0.5)	ND(0.5)	ND(0.5)	ND(0.5)	ND(25)
M36P122LNA	3627A Southside Avenue	1/9/2018	PE	ND(0.5)	ND(0.5)	ND(0.5)	ND(0.5)	ND(0.5)	ND(0.5)	ND(0.5)	ND(0.5)	ND(0.5)	ND(25)
M36P122LNA	3627A Southside Avenue	1/9/2018	PI	43	0.2 J	ND(0.5)	ND(0.5)	ND(0.5)	ND(0.5)	0.2 J	0.6	3.3	ND(25)
M36P122LNA	3627A Southside Avenue	1/9/2018	PM	ND(0.5)	ND(0.5)	ND(0.5)	ND(0.5)	ND(0.5)	ND(0.5)	ND(0.5)	ND(0.5)	ND(0.5)	ND(25)
M36P122LNA	3627A Southside Avenue	2/6/2018	PE	ND(0.20)	ND(0.10)	ND(0.10)	ND(0.30)	ND(0.10)	ND(0.30)	ND(0.10)	ND(0.060)	ND(0.10)	ND(0.50)
M36P122LNA	3627A Southside Avenue	2/6/2018	PI	38	ND(0.10)	ND(0.10)	ND(0.30)	ND(0.10)	ND(0.30)	ND(0.10)	ND(0.060)	ND(0.10)	ND(0.50)
M36P122LNA	3627A Southside Avenue	2/6/2018	PM	ND(0.20)	ND(0.10)	ND(0.10)	ND(0.30)	ND(0.10)	ND(0.30)	ND(0.10)	ND(0.060)	ND(0.10)	ND(0.50)
M36P122LNA	3627A Southside Avenue	3/6/2018	PE	ND(0.5)	ND(0.5)	ND(0.5)	ND(0.5)	ND(0.5)	ND(0.5)	ND(0.5)	ND(0.5)	ND(0.5)	ND(25)
M36P122LNA	3627A Southside Avenue	3/6/2018	PI	38	0.2 J	ND(0.5)	ND(0.5)	ND(0.5)	ND(0.5)	0.1 J	0.6	2.1	ND(25)
M36P122LNA	3627A Southside Avenue	3/6/2018	PM	ND(0.5)	ND(0.5)	ND(0.5)	ND(0.5)	ND(0.5)	ND(0.5)	ND(0.5)	ND(0.5)	ND(0.5)	ND(25)
M36P122LNA	3627A Southside Avenue	4/3/2018	PE	ND(0.5)	ND(0.5)	ND(0.5)	ND(0.5)	ND(0.5)	ND(0.5)	ND(0.5)	ND(0.5)	ND(0.5)	ND(25)
M36P122LNA	3627A Southside Avenue	4/3/2018	PI	31	0.4 J	0.2 J	ND(0.5)	ND(0.5)	ND(0.5)	0.1 J	0.5	2.4	ND(25)
M36P122LNA	3627A Southside Avenue	4/3/2018	PM	ND(0.5)	ND(0.5)	ND(0.5)	ND(0.5)	ND(0.5)	ND(0.5)	ND(0.5)	ND(0.5)	ND(0.5)	ND(25)

**Table 2 - Historical Private Supply Well Analytical Table**

Inactive Exxon Facility #28077  
 14258 Jarrettsville Pike  
 Phoenix, Maryland

Map/Parcel/Lot	Address	Sample Date	POET Sample Point	MTBE (µg/L)	Benzene (µg/L)	Toluene (µg/L)	Ethyl-benzene (µg/L)	Total Xylenes (µg/L)	Naphthalene (µg/L)	DIPE (µg/L)	ETBE (µg/L)	TAME (µg/L)	TBA (µg/L)
M36P122LNA	3627A Southside Avenue	5/8/2018	PE	ND(0.5)	ND(0.5)	ND(0.5)	ND(0.5)	ND(0.5)	ND(0.5)	ND(0.5)	ND(0.5)	ND(0.5)	ND(25)
M36P122LNA	3627A Southside Avenue	5/8/2018	PI	33	ND(0.5)	ND(0.5)	ND(0.5)	ND(0.5)	ND(0.5)	0.1 J	0.5 J	2.2	ND(25)
M36P122LNA	3627A Southside Avenue	5/8/2018	PM	ND(0.5)	ND(0.5)	ND(0.5)	ND(0.5)	ND(0.5)	ND(0.5)	ND(0.5)	ND(0.5)	ND(0.5)	ND(25)
M36P122LNA	3627A Southside Avenue	6/5/2018	PE	ND(0.5)	ND(0.5)	ND(0.5)	ND(0.5)	ND(0.5)	ND(0.5)	ND(0.5)	ND(0.5)	ND(0.5)	ND(25)
M36P122LNA	3627A Southside Avenue	6/5/2018	PI	25	ND(0.5)	ND(0.5)	ND(0.5)	ND(0.5)	ND(0.5)	0.1 J	0.4 J	1.7	ND(25)
M36P122LNA	3627A Southside Avenue	6/5/2018	PM	ND(0.5)	ND(0.5)	ND(0.5)	ND(0.5)	ND(0.5)	ND(0.5)	ND(0.5)	ND(0.5)	ND(0.5)	ND(25)
M36P122LNA	3627A Southside Avenue	7/3/2018	PE	ND(0.5)	ND(0.5)	ND(0.5)	ND(0.5)	ND(0.5)	ND(0.5)	ND(0.5)	ND(0.5)	ND(0.5)	ND(25)
M36P122LNA	3627A Southside Avenue	7/3/2018	PI	30	0.2 J	ND(0.5)	ND(0.5)	ND(0.5)	ND(0.5)	0.1 J	0.4 J	1.8	ND(25)
M36P122LNA	3627A Southside Avenue	7/3/2018	PM	ND(0.5)	ND(0.5)	ND(0.5)	ND(0.5)	ND(0.5)	ND(0.5)	ND(0.5)	ND(0.5)	ND(0.5)	ND(25)
M36P122LNA	3627A Southside Avenue	8/7/2018	PE	ND(0.5)	ND(0.5)	ND(0.5)	ND(0.5)	ND(0.5)	ND(0.5)	ND(0.5)	ND(0.5)	ND(0.5)	ND(25)
M36P122LNA	3627A Southside Avenue	8/7/2018	PI	32	0.1 J	ND(0.5)	ND(0.5)	ND(0.5)	ND(0.5)	0.1 J	0.5 J	2.6	ND(25)
M36P122LNA	3627A Southside Avenue	8/7/2018	PM	ND(0.5)	ND(0.5)	ND(0.5)	ND(0.5)	ND(0.5)	ND(0.5)	ND(0.5)	ND(0.5)	ND(0.5)	ND(25)
M36P122LNA	3627A Southside Avenue	9/4/2018	PE	ND(0.5)	ND(0.5)	ND(0.5)	ND(0.5)	ND(0.5)	ND(0.5)	ND(0.5)	ND(0.5)	ND(0.5)	ND(25)
M36P122LNA	3627A Southside Avenue	9/4/2018	PI	23	0.1 J	ND(0.5)	ND(0.5)	ND(0.5)	ND(0.5)	0.1 J	0.4 J	1.3	ND(25)
M36P122LNA	3627A Southside Avenue	9/4/2018	PM	ND(0.5)	ND(0.5)	ND(0.5)	ND(0.5)	ND(0.5)	ND(0.5)	ND(0.5)	ND(0.5)	ND(0.5)	ND(25)
M36P122LNA	3627A Southside Avenue	10/2/2018	PE	ND(0.5)	ND(0.5)	ND(0.5)	ND(0.5)	ND(0.5)	ND(0.5)	ND(0.5)	ND(0.5)	ND(0.5)	ND(25)
M36P122LNA	3627A Southside Avenue	10/2/2018	PI	0.1 J	ND(0.5)	ND(0.5)	ND(0.5)	ND(0.5)	ND(0.5)	ND(0.5)	ND(0.5)	ND(0.5)	ND(25)
M36P122LNA	3627A Southside Avenue	10/2/2018	PM	ND(0.5)	ND(0.5)	ND(0.5)	ND(0.5)	ND(0.5)	ND(0.5)	ND(0.5)	ND(0.5)	ND(0.5)	ND(25)
M36P122LNA	3627A Southside Avenue	10/11/2018	PE	ND(0.5)	ND(0.5)	ND(0.5)	ND(0.5)	ND(0.5)	ND(0.5)	ND(0.5)	ND(0.5)	ND(0.5)	ND(25)
M36P122LNA	3627A Southside Avenue	10/11/2018	PI	2.9	ND(0.5)	ND(0.5)	ND(0.5)	ND(0.5)	ND(0.5)	ND(0.5)	ND(0.5)	0.1 J	ND(25)
M36P122LNA	3627A Southside Avenue	10/11/2018	PM	ND(0.5)	ND(0.5)	ND(0.5)	ND(0.5)	ND(0.5)	ND(0.5)	ND(0.5)	ND(0.5)	ND(0.5)	ND(25)
M36P122LNA	3627A Southside Avenue	11/6/2018	PE	ND(0.5)	ND(0.5)	ND(0.5)	ND(0.5)	ND(0.5)	ND(0.5)	ND(0.5)	ND(0.5)	ND(0.5)	ND(25)
M36P122LNA	3627A Southside Avenue	11/6/2018	PI	12	ND(0.5)	ND(0.5)	ND(0.5)	ND(0.5)	ND(0.5)	0.1 J	0.4 J	0.7	ND(25)
M36P122LNA	3627A Southside Avenue	11/6/2018	PM	ND(0.5)	ND(0.5)	ND(0.5)	ND(0.5)	ND(0.5)	ND(0.5)	ND(0.5)	ND(0.5)	ND(0.5)	ND(25)
M36P122LNA	3627A Southside Avenue	12/4/2018	PE	ND(0.5)	ND(0.5)	ND(0.5)	ND(0.5)	ND(0.5)	ND(0.5)	ND(0.5)	ND(0.5)	ND(0.5)	ND(25)
M36P122LNA	3627A Southside Avenue	12/4/2018	PI	ND(0.5)	ND(0.5)	ND(0.5)	ND(0.5)	ND(0.5)	ND(0.5)	ND(0.5)	ND(0.5)	ND(0.5)	ND(25)
M36P122LNA	3627A Southside Avenue	12/4/2018	PM	ND(0.5)	ND(0.5)	ND(0.5)	ND(0.5)	ND(0.5)	ND(0.5)	ND(0.5)	ND(0.5)	ND(0.5)	ND(25)
M36P122LNA	3627A Southside Avenue	1/8/2019	PE	ND(0.5)	ND(0.5)	ND(0.5)	ND(0.5)	ND(0.5)	ND(0.5)	ND(0.5)	ND(0.5)	ND(0.5)	ND(25)
M36P122LNA	3627A Southside Avenue	1/8/2019	PI	ND(0.5)	ND(0.5)	ND(0.5)	ND(0.5)	ND(0.5)	ND(0.5)	ND(0.5)	ND(0.5)	ND(0.5)	ND(25)
M36P122LNA	3627A Southside Avenue	1/8/2019	PM	ND(0.5)	ND(0.5)	ND(0.5)	ND(0.5)	ND(0.5)	ND(0.5)	ND(0.5)	ND(0.5)	ND(0.5)	ND(25)

**Table 2 - Historical Private Supply Well Analytical Table**

Inactive Exxon Facility #28077  
 14258 Jarrettsville Pike  
 Phoenix, Maryland

Map/Parcel/Lot	Address	Sample Date	POET Sample Point	MTBE (µg/L)	Benzene (µg/L)	Toluene (µg/L)	Ethyl-benzene (µg/L)	Total Xylenes (µg/L)	Naphthalene (µg/L)	DIPE (µg/L)	ETBE (µg/L)	TAME (µg/L)	TBA (µg/L)
M36P122LNA	3627A Southside Avenue	2/5/2019	PE	ND(0.5)	ND(0.5)	ND(0.5)	ND(0.5)	ND(0.5)	ND(0.5)	ND(0.5)	ND(0.5)	ND(0.5)	ND(25)
M36P122LNA	3627A Southside Avenue	2/5/2019	PI	ND(0.5)	ND(0.5)	ND(0.5)	ND(0.5)	ND(0.5)	ND(0.5)	ND(0.5)	ND(0.5)	ND(0.5)	ND(25)
M36P122LNA	3627A Southside Avenue	2/5/2019	PM	ND(0.5)	ND(0.5)	ND(0.5)	ND(0.5)	ND(0.5)	ND(0.5)	ND(0.5)	ND(0.5)	ND(0.5)	ND(25)
M36P122LNA	3627A Southside Avenue	3/5/2019	PE	ND(0.5)	ND(0.5)	ND(0.5)	ND(0.5)	ND(0.5)	ND(0.5)	ND(0.5)	ND(0.5)	ND(0.5)	ND(25)
M36P122LNA	3627A Southside Avenue	3/5/2019	PI	ND(0.5)	ND(0.5)	ND(0.5)	ND(0.5)	ND(0.5)	ND(0.5)	ND(0.5)	ND(0.5)	ND(0.5)	ND(25)
M36P122LNA	3627A Southside Avenue	3/5/2019	PM	ND(0.5)	ND(0.5)	ND(0.5)	ND(0.5)	ND(0.5)	ND(0.5)	ND(0.5)	ND(0.5)	ND(0.5)	ND(25)
M36P122LNA	3627A Southside Avenue	4/2/2019	PE	ND(0.5)	ND(0.5)	ND(0.5)	ND(0.5)	ND(0.5)	ND(0.5)	ND(0.5)	ND(0.5)	ND(0.5)	ND(25)
M36P122LNA	3627A Southside Avenue	4/2/2019	PI	ND(0.5)	ND(0.5)	ND(0.5)	ND(0.5)	ND(0.5)	ND(0.5)	ND(0.5)	ND(0.5)	ND(0.5)	ND(25)
M36P122LNA	3627A Southside Avenue	4/2/2019	PM	ND(0.5)	ND(0.5)	ND(0.5)	ND(0.5)	ND(0.5)	ND(0.5)	ND(0.5)	ND(0.5)	ND(0.5)	ND(25)
M36P122LNA	3627A Southside Avenue	5/7/2019	PE	ND(0.5)	ND(0.5)	ND(0.5)	ND(0.5)	ND(0.5)	ND(0.5)	ND(0.5)	ND(0.5)	ND(0.5)	ND(25)
M36P122LNA	3627A Southside Avenue	5/7/2019	PI	ND(0.5)	ND(0.5)	ND(0.5)	ND(0.5)	ND(0.5)	ND(0.5)	ND(0.5)	ND(0.5)	ND(0.5)	ND(25)
M36P122LNA	3627A Southside Avenue	5/7/2019	PM	ND(0.5)	ND(0.5)	ND(0.5)	ND(0.5)	ND(0.5)	ND(0.5)	ND(0.5)	ND(0.5)	ND(0.5)	ND(25)
M36P122LNA	3627A Southside Avenue	6/7/2019	PE	ND(0.5)	ND(0.5)	ND(0.5)	ND(0.5)	ND(0.5)	ND(0.5)	ND(0.5)	ND(0.5)	ND(0.5)	ND(25)
M36P122LNA	3627A Southside Avenue	6/7/2019	PI	0.2 J	ND(0.5)	ND(0.5)	ND(0.5)	ND(0.5)	ND(0.5)	ND(0.5)	ND(0.5)	ND(0.5)	ND(25)
M36P122LNA	3627A Southside Avenue	6/7/2019	PM	ND(0.5)	ND(0.5)	0.1 J	ND(0.5)	ND(0.5)	ND(0.5)	ND(0.5)	ND(0.5)	ND(0.5)	ND(25)
M36P122LNA	3627A Southside Avenue	7/2/2019	PE	ND(0.5)	ND(0.5)	ND(0.5)	ND(0.5)	ND(0.5)	ND(0.5)	ND(0.5)	ND(0.5)	ND(0.5)	ND(25)
M36P122LNA	3627A Southside Avenue	7/2/2019	PI	3.6	ND(0.5)	ND(0.5)	ND(0.5)	ND(0.5)	ND(0.5)	ND(0.5)	ND(0.5)	0.2 J	ND(25)
M36P122LNA	3627A Southside Avenue	7/2/2019	PM	0.3 J	ND(0.5)	ND(0.5)	ND(0.5)	ND(0.5)	ND(0.5)	ND(0.5)	ND(0.5)	ND(0.5)	ND(25)
M36P122LNA	3627A Southside Avenue	8/6/2019	PE	ND(0.5)	ND(0.5)	ND(0.5)	ND(0.5)	ND(1.0)	ND(0.5)	ND(0.5)	ND(0.5)	ND(0.5)	ND(25)
M36P122LNA	3627A Southside Avenue	8/6/2019	PI	22	ND(0.5)	ND(0.5)	ND(0.5)	ND(1.0)	ND(0.5)	ND(0.5)	0.3 J	1.4	ND(25)
M36P122LNA	3627A Southside Avenue	8/6/2019	PM	0.4 J	ND(0.5)	ND(0.5)	ND(0.5)	ND(1.0)	ND(0.5)	ND(0.5)	ND(0.5)	ND(0.5)	ND(25)
M36P122LNA	3627A Southside Avenue	8/23/2019	PI	22	ND(0.5)	ND(0.5)	ND(0.5)	ND(1.0)	ND(0.5)	ND(0.5)	0.4 J	1.4	ND(25)
M36P122LNA	3627A Southside Avenue	9/10/2019	PE	ND(0.5)	ND(0.5)	ND(0.5)	ND(0.5)	ND(1.0)	ND(0.5)	ND(0.5)	ND(0.5)	ND(0.5)	ND(25)
M36P122LNA	3627A Southside Avenue	9/10/2019	PI	22	ND(0.5)	ND(0.5)	ND(0.5)	ND(1.0)	ND(0.5)	ND(0.5)	0.3 J	1.4	ND(25)
M36P122LNA	3627A Southside Avenue	9/10/2019	PM	0.3 J	ND(0.5)	ND(0.5)	ND(0.5)	ND(1.0)	ND(0.5)	ND(0.5)	ND(0.5)	ND(0.5)	ND(25)
M36P122LNA	3627A Southside Avenue	10/8/2019	PE	ND(0.5)	ND(0.5)	ND(0.5)	ND(0.5)	ND(1.0)	ND(0.5)	ND(0.5)	ND(0.5)	ND(0.5)	ND(25)
M36P122LNA	3627A Southside Avenue	10/8/2019	PI	30	ND(0.5)	ND(0.5)	ND(0.5)	ND(1.0)	ND(0.5)	0.1 J	0.4 J	1.6	ND(25)
M36P122LNA	3627A Southside Avenue	10/8/2019	PM	ND(0.5)	ND(0.5)	ND(0.5)	ND(0.5)	ND(1.0)	ND(0.5)	ND(0.5)	ND(0.5)	ND(0.5)	ND(25)
M36P122LNA	3627A Southside Avenue	11/5/2019	PE	ND(0.5)	ND(0.5)	ND(0.5)	ND(0.5)	ND(1.0)	ND(0.5)	ND(0.5)	ND(0.5)	ND(0.5)	ND(25)
M36P122LNA	3627A Southside Avenue	11/5/2019	PI	32	ND(0.5)	ND(0.5)	ND(0.5)	ND(1.0)	ND(0.5)	0.1 J	0.5 J	1.7	ND(25)

**Table 2 - Historical Private Supply Well Analytical Table**

Inactive Exxon Facility #28077  
 14258 Jarrettsville Pike  
 Phoenix, Maryland

Map/Parcel/Lot	Address	Sample Date	POET Sample Point	MTBE (µg/L)	Benzene (µg/L)	Toluene (µg/L)	Ethyl-benzene (µg/L)	Total Xylenes (µg/L)	Naphthalene (µg/L)	DIPE (µg/L)	ETBE (µg/L)	TAME (µg/L)	TBA (µg/L)
M36P122LNA	3627A Southside Avenue	11/5/2019	PM	ND(0.5)	ND(0.5)	ND(0.5)	ND(0.5)	ND(1.0)	ND(0.5)	ND(0.5)	ND(0.5)	ND(0.5)	ND(25)
M36P122LNA	3627A Southside Avenue	12/3/2019	PE	ND(0.5)	ND(0.5)	ND(0.5)	ND(0.5)	ND(1.0)	ND(0.5)	ND(0.5)	ND(0.5)	ND(0.5)	ND(25)
M36P122LNA	3627A Southside Avenue	12/3/2019	PI	33	ND(0.5)	ND(0.5)	ND(0.5)	ND(1.0)	ND(0.5)	0.1 J	0.5 J	1.7	ND(25)
M36P122LNA	3627A Southside Avenue	12/3/2019	PM	ND(0.5)	ND(0.5)	ND(0.5)	ND(0.5)	ND(1.0)	ND(0.5)	ND(0.5)	ND(0.5)	ND(0.5)	ND(25)
M36P122LNA	3627A Southside Avenue	1/6/2020	PE	ND(0.5)	ND(0.5)	ND(0.5)	ND(0.5)	ND(1.0)	ND(0.5)	ND(0.5)	ND(0.5)	ND(0.5)	ND(25)
M36P122LNA	3627A Southside Avenue	1/6/2020	PI	31	ND(0.5)	ND(0.5)	ND(0.5)	ND(1.0)	ND(0.5)	0.1 J	0.5 J	2.1	ND(25)
M36P122LNA	3627A Southside Avenue	1/6/2020	PM	ND(0.5)	ND(0.5)	ND(0.5)	ND(0.5)	ND(1.0)	ND(0.5)	ND(0.5)	ND(0.5)	ND(0.5)	ND(25)
M36P122LNA	3627A Southside Avenue	2/3/2020	PE	ND(0.5)	ND(0.5)	ND(0.5)	ND(0.5)	ND(1.0)	ND(0.5)	ND(0.5)	ND(0.5)	ND(0.5)	ND(25)
M36P122LNA	3627A Southside Avenue	2/3/2020	PI	39	ND(0.5)	ND(0.5)	ND(0.5)	ND(1.0)	ND(0.5)	0.2 J	0.6	2.4	ND(25)
M36P122LNA	3627A Southside Avenue	2/3/2020	PM	ND(0.5)	ND(0.5)	ND(0.5)	ND(0.5)	ND(1.0)	ND(0.5)	ND(0.5)	ND(0.5)	ND(0.5)	ND(25)
M36P122LNA	3627A Southside Avenue	3/3/2020	PE	ND(0.5)	ND(0.5)	ND(0.5)	ND(0.5)	ND(1.0)	ND(0.5)	ND(0.5)	ND(0.5)	ND(0.5)	ND(25)
M36P122LNA	3627A Southside Avenue	3/3/2020	PI	29	ND(0.5)	ND(0.5)	ND(0.5)	ND(1.0)	ND(0.5)	0.1 J	0.6	0.5	ND(25)
M36P122LNA	3627A Southside Avenue	3/3/2020	PM	ND(0.5)	ND(0.5)	ND(0.5)	ND(0.5)	ND(1.0)	ND(0.5)	ND(0.5)	ND(0.5)	ND(0.5)	ND(25)
M36P122LNA	3627A Southside Avenue	4/7/2020	PE	ND(0.5)	ND(0.5)	ND(0.5)	ND(0.5)	ND(1.0)	ND(0.5)	ND(0.5)	ND(0.5)	ND(0.5)	ND(25)
M36P122LNA	3627A Southside Avenue	4/7/2020	PI	39	0.1 J	ND(0.5)	ND(0.5)	ND(1.0)	ND(0.5)	0.2 J	0.7	2.2	ND(25)
M36P122LNA	3627A Southside Avenue	4/7/2020	PM	ND(0.5)	ND(0.5)	ND(0.5)	ND(0.5)	ND(1.0)	ND(0.5)	ND(0.5)	ND(0.5)	ND(0.5)	ND(25)
M36P122LNA	3627A Southside Avenue	5/5/2020	PE	ND(0.5)	ND(0.5)	ND(0.5)	ND(0.5)	ND(1.0)	ND(0.5)	ND(0.5)	ND(0.5)	ND(0.5)	ND(25)
M36P122LNA	3627A Southside Avenue	5/5/2020	PI	0.3 J	ND(0.5)	ND(0.5)	ND(0.5)	ND(1.0)	ND(0.5)	ND(0.5)	ND(0.5)	ND(0.5)	ND(25)
M36P122LNA	3627A Southside Avenue	5/5/2020	PM	ND(0.5)	ND(0.5)	ND(0.5)	ND(0.5)	ND(1.0)	ND(0.5)	ND(0.5)	ND(0.5)	ND(0.5)	ND(25)
M36P122LNA	3627A Southside Avenue	6/2/2020	PE	ND(0.50)	ND(0.50)	ND(0.50)	ND(0.50)	ND(1.0)	ND(0.50)	ND(0.50)	ND(0.50)	ND(0.50)	ND(25)
M36P122LNA	3627A Southside Avenue	6/2/2020	PI	6.1	ND(0.50)	ND(0.50)	ND(0.50)	ND(1.0)	ND(0.50)	ND(0.50)	ND(0.50)	0.34 J	ND(25)
M36P122LNA	3627A Southside Avenue	6/2/2020	PM	ND(0.50)	ND(0.50)	ND(0.50)	ND(0.50)	ND(1.0)	ND(0.50)	ND(0.50)	ND(0.50)	ND(0.50)	ND(25)
M36P122LNA	3627A Southside Avenue	7/7/2020	PE	ND(0.50)	ND(0.50)	ND(0.50)	ND(0.50)	ND(1.0)	ND(0.50)	ND(0.50)	ND(0.50)	ND(0.50)	ND(25)
M36P122LNA	3627A Southside Avenue	7/7/2020	PI	30	ND(0.50)	ND(0.50)	ND(0.50)	ND(1.0)	ND(0.50)	0.13 J	0.47 J	1.7	ND(25)
M36P122LNA	3627A Southside Avenue	7/7/2020	PM	ND(0.50)	ND(0.50)	ND(0.50)	ND(0.50)	ND(1.0)	ND(0.50)	ND(0.50)	ND(0.50)	ND(0.50)	ND(25)
M36P122LNA	3627A Southside Avenue	8/3/2020	PE	ND(0.50)	ND(0.50)	ND(0.50)	ND(0.50)	ND(1.0)	ND(0.50)	ND(0.50)	ND(0.50)	ND(0.50)	ND(25)
M36P122LNA	3627A Southside Avenue	8/3/2020	PI	9.2	ND(0.50)	ND(0.50)	ND(0.50)	ND(1.0)	ND(0.50)	ND(0.50)	0.25 J	0.23 J	ND(25)
M36P122LNA	3627A Southside Avenue	8/3/2020	PM	1.1	ND(0.50)	ND(0.50)	ND(0.50)	ND(1.0)	ND(0.50)	ND(0.50)	ND(0.50)	ND(0.50)	ND(25)
M36P122LNA	3627A Southside Avenue	8/4/2020	PI	48	ND(0.50)	ND(0.50)	ND(0.50)	ND(1.0)	ND(0.50)	0.22 J	ND(0.50)	1.6	ND(25)
M36P122LNA	3627A Southside Avenue	8/11/2020	PI	54	ND(0.50)	ND(0.50)	ND(0.50)	ND(1.0)	ND(0.50)	0.21 J	0.77	2.1	ND(25)

**Table 2 - Historical Private Supply Well Analytical Table**

Inactive Exxon Facility #28077  
 14258 Jarrettsville Pike  
 Phoenix, Maryland

Map/Parcel/Lot	Address	Sample Date	POET Sample Point	MTBE (µg/L)	Benzene (µg/L)	Toluene (µg/L)	Ethyl-benzene (µg/L)	Total Xylenes (µg/L)	Naphthalene (µg/L)	DIPE (µg/L)	ETBE (µg/L)	TAME (µg/L)	TBA (µg/L)
M36P122LNA	3627A Southside Avenue	8/17/2020	PI	40	0.13 J	ND(0.50)	ND(0.50)	ND(1.0)	ND(0.50)	0.15 J	0.58	2.5	ND(25) U *
M36P122LNA	3627A Southside Avenue	8/18/2020	PI	55	ND(0.50)	ND(0.50)	ND(0.50)	ND(1.0)	ND(0.50)	0.20 J	0.78	2.9	ND(25) U *
M36P122LNA	3627A Southside Avenue	8/24/2020	PI	45	0.16 J	ND(0.50)	ND(0.50)	ND(1.0)	ND(0.50)	0.19 J	0.64	2.8	ND(25)
M36P122LNA	3627A Southside Avenue	8/25/2020	PI	55	ND(0.50)	ND(0.50)	ND(0.50)	ND(1.0)	ND(0.50)	0.21 J	0.76	2.8	ND(25)
M36P122LNA	3627A Southside Avenue	9/8/2020	PI	35	ND(0.50)	ND(0.50)	ND(0.50)	ND(1.0)	ND(0.50)	0.14 J	0.51	1.2	ND(25)
M36P122LNA	3627A Southside Avenue	9/8/2020	PI	42	0.15 J	ND(0.50)	ND(0.50)	ND(1.0)	ND(0.50)	0.16 J	0.57	2.5	ND(25)
M36P122LNA	3627A Southside Avenue	9/9/2020	PI	49	ND(0.50)	ND(0.50)	ND(0.50)	ND(1.0)	ND(0.50)	0.19 J	0.65	2.1	ND(25)
M36P226LNA	3635 Southside Avenue	3/20/2006		ND(0.50)	ND(0.50)	ND(0.50)	ND(0.50)	ND(0.50)	ND(0.50)	ND(0.50)	ND(0.50)	ND(0.50)	ND(5.0)
M36P226LNA	3635 Southside Avenue	4/17/2006		ND(0.50)	ND(0.50)	ND(0.50)	ND(0.50)	ND(0.50)	ND(0.50)	ND(0.50)	ND(0.50)	ND(0.50)	ND(5.0)
M36P226LNA	3635 Southside Avenue	6/15/2006		ND(0.50)	ND(0.50)	ND(0.50)	ND(0.50)	ND(0.50)	ND(0.50)	ND(0.50)	ND(0.50)	ND(0.50)	ND(5.0)
M36P226LNA	3635 Southside Avenue	8/16/2006		ND(0.50)	ND(0.50)	ND(0.50)	ND(0.50)	ND(0.50)	ND(0.50)	ND(0.50)	ND(0.50)	ND(0.50)	ND(5.0)
M36P226LNA	3635 Southside Avenue	1/25/2007		ND(0.50)	ND(0.50)	ND(0.50)	ND(0.50)	ND(0.50)	ND(0.50)	ND(0.50)	ND(0.50)	ND(0.50)	ND(5.0)
M36P226LNA	3635 Southside Avenue	7/17/2007		ND(0.50)	ND(0.50)	0.39 J	ND(0.50)	ND(0.50)	ND(0.50)	ND(0.50)	ND(0.50)	ND(0.50)	ND(5.0)
M36P226LNA	3635 Southside Avenue	1/15/2008		ND(0.50)	ND(0.50)	0.40 J	ND(0.50)	ND(0.50)	ND(0.50)	ND(0.50)	ND(0.50)	ND(0.50)	ND(5.0)
M36P226LNA	3635 Southside Avenue	7/14/2008		0.086 J	ND(0.50)	0.060 J	ND(0.50)	ND(0.50)	ND(0.50)	ND(0.50)	ND(0.50)	ND(0.50)	ND(5.0)
M36P226LNA	3635 Southside Avenue	1/14/2009		0.10 J	ND(0.50)	ND(0.50)	ND(0.50)	ND(0.50)	ND(0.50)	ND(0.50)	ND(0.50)	ND(0.50)	ND(5.0)
M36P226LNA	3635 Southside Avenue	7/14/2009		0.11 J	ND(0.50)	ND(0.50)	ND(0.50)	ND(0.50)	ND(0.50)	ND(0.50)	ND(0.50)	ND(0.50)	ND(5.0)
M36P226LNA	3635 Southside Avenue	1/11/2010		ND(0.50)	ND(0.50)	ND(0.50)	ND(0.50)	ND(0.50)	ND(0.50)	ND(0.50)	ND(0.50)	ND(0.50)	ND(5.0)
M36P226LNA	3635 Southside Avenue	7/16/2010		ND(0.50)	ND(0.50)	ND(0.50)	ND(0.50)	ND(0.50)	ND(0.50)	ND(0.50)	ND(0.50)	ND(0.50)	ND(5.0)
M36P226LNA	3635 Southside Avenue	11/10/2010		ND(0.50)	ND(0.50)	ND(0.50)	ND(0.50)	ND(0.50)	ND(0.50)	ND(0.50)	ND(0.50)	ND(0.50)	ND(5.0)
M36P226LNA	3635 Southside Avenue	7/11/2011		0.062 J	ND(0.50)	ND(0.50)	ND(0.50)	ND(0.50)	ND(0.50)	ND(0.50)	ND(0.50)	ND(0.50)	ND(5.0)
M36P226LNA	3635 Southside Avenue	1/11/2012		0.078 J	ND(0.50)	ND(0.50)	ND(0.50)	ND(0.50)	ND(0.50)	ND(0.50)	ND(0.50)	ND(0.50)	ND(5.0)
M36P226LNA	3635 Southside Avenue	7/9/2012		ND(0.50)	ND(0.50)	ND(0.50)	ND(0.50)	ND(0.50)	ND(0.50)	ND(0.50)	ND(0.50)	ND(0.50)	ND(5.0)
M36P226LNA	3635 Southside Avenue	11/26/2012		0.15 J	ND(0.50)	ND(0.50)	ND(0.50)	ND(0.50)	ND(0.50)	ND(0.50)	ND(0.50)	ND(0.50)	ND(5.0)
M36P226LNA	3635 Southside Avenue	12/19/2012		0.14 J	ND(0.50)	ND(0.50)	ND(0.50)	ND(0.50)	ND(0.50)	ND(0.50)	ND(0.50)	ND(0.50)	ND(5.0)
M36P226LNA	3635 Southside Avenue	1/14/2013		0.14 J	ND(0.50)	ND(0.50)	ND(0.50)	ND(0.50)	ND(0.50)	ND(0.50)	ND(0.50)	ND(0.50)	ND(5.0)
M36P226LNA	3635 Southside Avenue	3/29/2013		0.10 J	ND(0.50)	ND(0.50)	ND(0.50)	ND(0.50)	ND(0.50)	ND(0.50)	ND(0.50)	ND(0.50)	ND(5.0)
M36P226LNA	3635 Southside Avenue	4/30/2013		ND(0.50)	ND(0.50)	ND(0.50)	ND(0.50)	ND(0.50)	ND(0.50)	ND(0.50)	ND(0.50)	ND(0.50)	ND(5.0)
M36P226LNA	3635 Southside Avenue	5/28/2013		ND(0.50)	ND(0.50)	ND(0.50)	ND(0.50)	ND(0.50)	ND(0.50)	ND(0.50)	ND(0.50)	ND(0.50)	ND(5.0)
M36P226LNA	3635 Southside Avenue	6/25/2013		ND(0.50)	ND(0.50)	ND(0.50)	ND(0.50)	ND(0.50)	ND(0.50)	ND(0.50)	ND(0.50)	ND(0.50)	ND(5.0)

**Table 2 - Historical Private Supply Well Analytical Table**

Inactive Exxon Facility #28077  
 14258 Jarrettsville Pike  
 Phoenix, Maryland

Map/Parcel/Lot	Address	Sample Date	POET Sample Point	MTBE (µg/L)	Benzene (µg/L)	Toluene (µg/L)	Ethyl-benzene (µg/L)	Total Xylenes (µg/L)	Naphthalene (µg/L)	DIPE (µg/L)	ETBE (µg/L)	TAME (µg/L)	TBA (µg/L)
M36P226LNA	3635 Southside Avenue	7/16/2013		ND(0.50)	ND(0.50)	ND(0.50)	ND(0.50)	ND(0.50)	ND(0.50)	ND(0.50)	ND(0.50)	ND(0.50)	ND(5.0)
M36P226LNA	3635 Southside Avenue	8/27/2013		ND(0.50)	ND(0.50)	ND(0.50)	ND(0.50)	ND(0.50)	ND(0.50)	ND(0.50)	ND(0.50)	ND(0.50)	ND(5.0)
M36P226LNA	3635 Southside Avenue	10/9/2013		0.23 J	ND(0.50)	ND(0.50)	ND(0.50)	ND(0.50)	ND(0.50)	ND(0.50)	ND(0.50)	ND(0.50)	ND(5.0)
M36P226LNA	3635 Southside Avenue	1/20/2014		0.37 J	ND(0.50)	0.053 J	ND(0.50)	ND(0.50)	ND(0.50)	ND(0.50)	ND(0.50)	ND(0.50)	ND(5.0)
M36P226LNA	3635 Southside Avenue	4/15/2014		0.26 J	ND(0.50)	ND(0.50)	ND(0.50)	ND(0.50)	ND(0.50)	ND(0.50)	ND(0.50)	ND(0.50)	1.6 J
M36P226LNA	3635 Southside Avenue	7/9/2014		0.21 J	ND(0.50)	ND(0.50)	ND(0.50)	ND(0.50)	ND(0.50)	ND(0.50)	ND(0.50)	ND(0.50)	ND(5.0)
M36P226LNA	3635 Southside Avenue	10/10/2014		0.50	ND(0.50)	ND(0.50)	ND(0.50)	ND(0.50)	ND(0.50)	ND(0.50)	ND(0.50)	ND(0.50)	ND(5.0)
M36P226LNA	3635 Southside Avenue	1/12/2015		0.7	ND(0.5)	ND(0.5)	ND(0.5)	ND(0.5)	ND(0.5)	ND(0.50)	ND(0.50)	ND(0.50)	ND(25.0)
M36P226LNA	3635 Southside Avenue	4/15/2015		0.6	ND(0.5)	ND(0.5)	ND(0.5)	ND(0.5)	ND(0.5)	ND(0.5)	ND(0.5)	ND(0.5)	ND(25)
M36P226LNA	3635 Southside Avenue	7/13/2015		0.8	ND(0.5)	0.3 J	ND(0.5)	ND(0.5)	ND(0.5)	ND(0.5)	ND(0.5)	ND(0.5)	ND(25)
M36P226LNA	3635 Southside Avenue	10/26/2015		1	ND(0.5)	ND(0.5)	ND(0.5)	ND(0.5)	ND(0.5)	ND(0.5)	ND(0.5)	ND(0.5)	ND(25)
M36P226LNA	3635 Southside Avenue	1/11/2016		1.0	ND(0.5)	ND(0.5)	ND(0.5)	ND(0.5)	ND(0.5)	ND(0.5)	ND(0.5)	ND(0.5)	ND(25)
M36P226LNA	3635 Southside Avenue	4/5/2016		0.6	ND(0.5)	ND(0.5)	ND(0.5)	ND(0.5)	ND(0.5)	ND(0.5)	ND(0.5)	ND(0.5)	ND(25)
M36P226LNA	3635 Southside Avenue	7/19/2016		1.1	ND(0.5)	ND(0.5)	ND(0.5)	ND(0.5)	ND(0.5)	ND(0.5)	ND(0.5)	ND(0.5)	ND(25)
M36P226LNA	3635 Southside Avenue	10/14/2016		1.8	ND(0.5)	ND(0.5)	ND(0.5)	ND(0.5)	ND(0.5)	ND(0.5)	ND(0.5)	ND(0.5)	ND(25)
M36P226LNA	3635 Southside Avenue	1/16/2017		1.7	ND(0.5)	ND(0.5)	ND(0.5)	ND(0.5)	ND(0.5)	ND(0.5)	ND(0.5)	ND(0.5)	ND(25)
M36P226LNA	3635 Southside Avenue	4/17/2017		1.9	ND(0.5)	ND(0.5)	ND(0.5)	ND(0.5)	ND(0.5)	ND(0.5)	ND(0.5)	0.1 J	ND(25)
M36P226LNA	3635 Southside Avenue	8/4/2017		2.0	ND(0.5)	ND(0.5)	ND(0.5)	ND(0.5)	ND(0.5)	ND(0.5)	ND(0.5)	ND(0.5)	ND(25)
M36P226LNA	3635 Southside Avenue	10/16/2017		2.0	ND(0.5)	ND(0.5)	ND(0.5)	ND(0.5)	ND(0.5)	ND(0.5)	ND(0.5)	0.1 J	ND(25)
M36P226LNA	3635 Southside Avenue	1/22/2018		1.7	ND(0.10)	ND(0.10)	ND(0.30)	ND(0.10)	ND(0.30)	ND(0.10)	ND(0.060)	ND(0.10)	ND(0.50)
M36P226LNA	3635 Southside Avenue	4/9/2018		2.8	ND(0.5)	ND(0.5)	ND(0.5)	ND(0.5)	ND(0.5)	ND(0.5)	ND(0.5)	0.2 J	ND(25)
M36P226LNA	3635 Southside Avenue	9/28/2018		2.5	ND(0.5)	ND(0.5)	ND(0.5)	ND(0.5)	ND(0.5)	ND(0.5)	ND(0.5)	0.1 J	ND(25)
M36P226LNA	3635 Southside Avenue	1/14/2019		2.2	ND(0.5)	ND(0.5)	ND(0.5)	ND(0.5)	ND(0.5)	ND(0.5)	ND(0.5)	0.2 J	ND(25)
M36P226LNA	3635 Southside Avenue	4/1/2019		2.1	ND(0.5)	ND(0.5)	ND(0.5)	ND(0.5)	ND(0.5)	ND(0.5)	ND(0.5)	0.1 J	ND(25)
M36P226LNA	3635 Southside Avenue	7/8/2019		2.8	ND(0.5)	ND(0.5)	ND(0.5)	ND(0.5)	ND(0.5)	ND(0.5)	ND(0.5)	0.1 J	ND(25)
M36P226LNA	3635 Southside Avenue	10/15/2019		6.9	ND(0.5)	ND(0.5)	ND(0.5)	ND(1.0)	ND(0.5)	ND(0.5)	0.1 J	0.3 J	ND(25)
M36P226LNA	3635 Southside Avenue	1/6/2020		5.6	ND(0.5)	ND(0.5)	ND(0.5)	ND(1.0)	ND(0.5)	ND(0.5)	ND(0.5)	0.4 J	ND(25)
M36P226LNA	3635 Southside Avenue	5/5/2020		5.8	ND(0.5)	0.2 J	ND(0.5)	ND(1.0)	ND(0.5)	ND(0.5)	ND(0.5)	0.4 J	ND(25)
M36P226LNA	3635 Southside Avenue	7/7/2020		5.3	ND(0.50)	ND(0.50)	ND(0.50)	ND(1.0)	ND(0.50)	ND(0.50)	ND(0.50)	0.39 J	ND(25)
M36P226LNA	3635 Southside Avenue	8/3/2020		5.6	ND(0.50)	ND(0.50)	ND(0.50)	ND(1.0)	ND(0.50)	ND(0.50)	ND(0.50)	0.37 J	ND(25)



## Table 2 - Historical Private Supply Well Analytical Table

Inactive Exxon Facility #28077  
14258 Jarrettsville Pike  
Phoenix, Maryland

Map/Parcel/Lot	Address	Sample Date	POET Sample Point	MTBE (µg/L)	Benzene (µg/L)	Toluene (µg/L)	Ethyl-benzene (µg/L)	Total Xylenes (µg/L)	Naphthalene (µg/L)	DIPE (µg/L)	ETBE (µg/L)	TAME (µg/L)	TBA (µg/L)
M36P226LNA	3635 Southside Avenue	9/2/2020		6.5	ND(0.50)	ND(0.50)	ND(0.50)	ND(1.0)	ND(0.50)	ND(0.50)	ND(0.50)	0.34 J	ND(25)

**Notes:**

1. PI - Influent sample location. POET installed by ExxonMobil.
  2. PIO - Influent sample location. POET installed by Others.
- J - indicates an estimated value